THE LOCATION OF THE COVERED LAGOON AND
THE DITCH LEADING TO ROSE CREEK IS UNKNOWN
PROPOSED LOCATIONS DEPICTED BY THIS SYMBOL

US EPA RECORDS CENTER REGION 5
486285

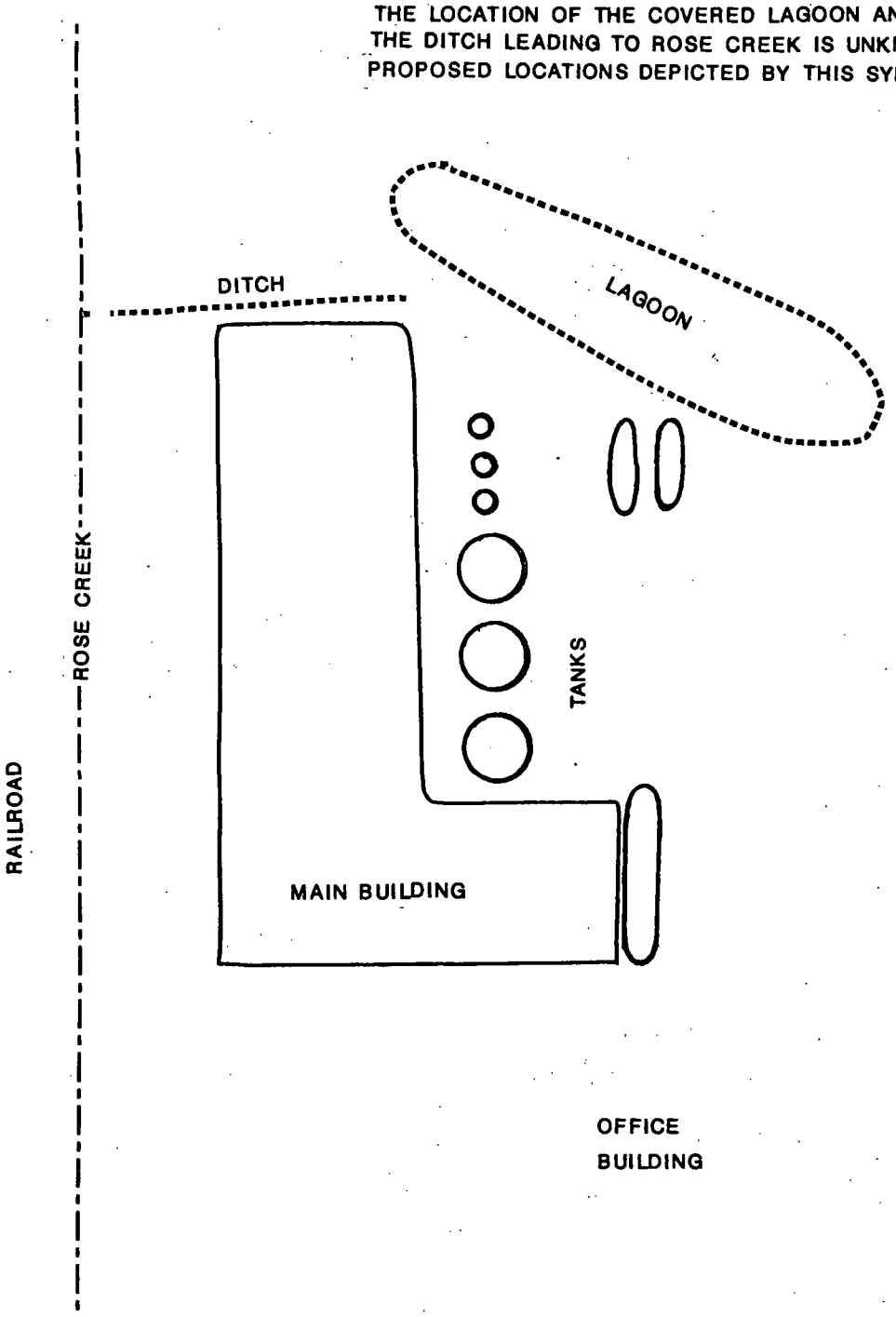

LEGEND

- DOCUMENTED AREA OF CONTAMINATION
- ALLEGED AREA OF CONTAMINATION
- ● DOCUMENTED WELL CONTAMINATION
- ⊘ ALLEGED WELL CONTAMINATION
- ○ DOCUMENTED UNCONTAMINATED WELL
- (A) LETTERED ITEMS CORRESPOND TO TABLE 1

KINGS HIGHWAY

ecology and environment, inc.
111 WEST JACKSON BLVD., CHICAGO, ILLINOIS 60604, TEL. 312-663-9415

TITLE	DOCUMENTED/ALLEGED TARGET COMPOUND MAP		FIGURE # 2
SITE			SCALE
CITY		STATE	P.A.N.
SOURCE			DATE
			REVISED

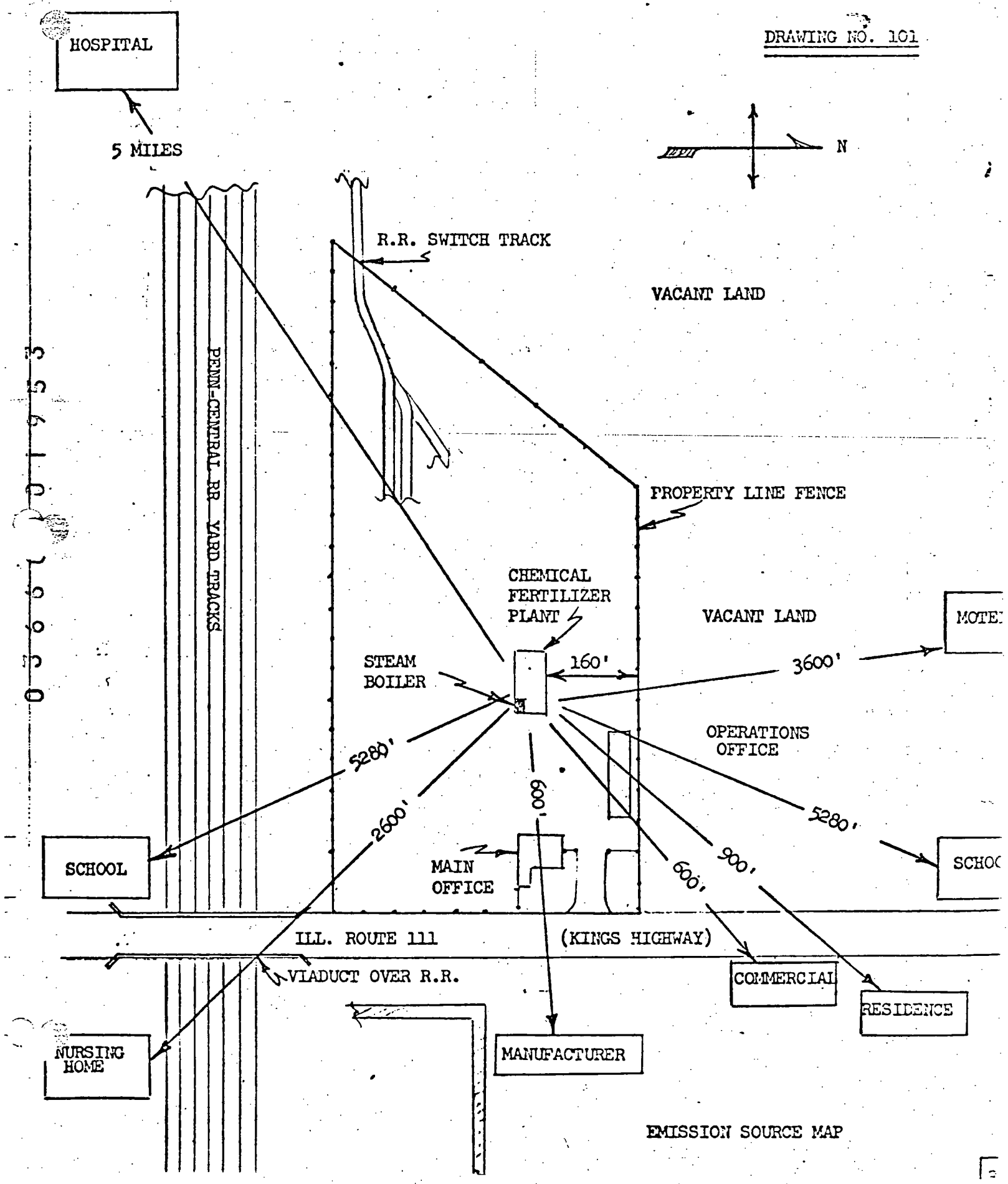

EMISSION SOURCE MAP

DRAWING NO. 101

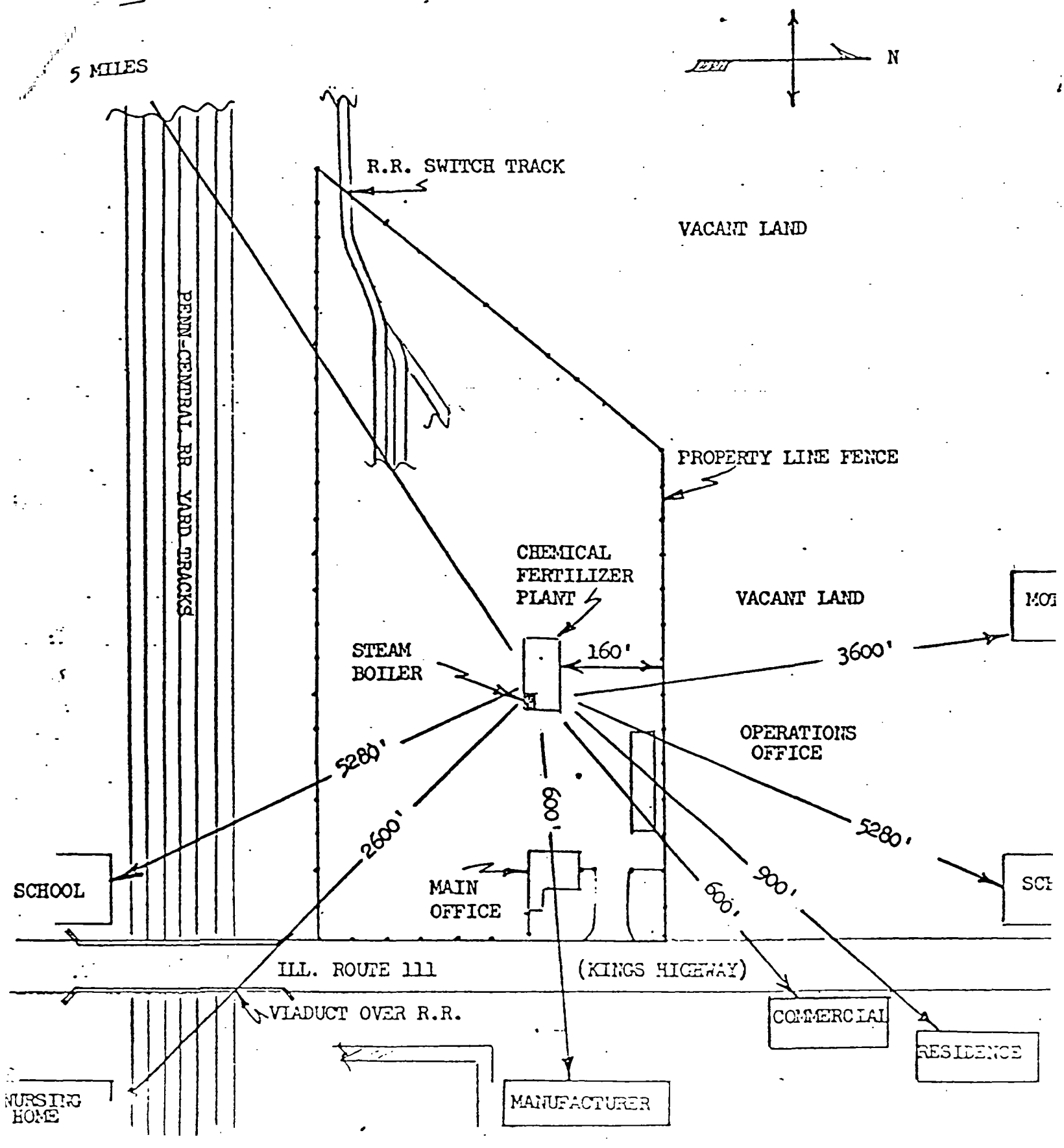

From MAY 1980 IL-5511 Permit Application

DRAWING NO. 101

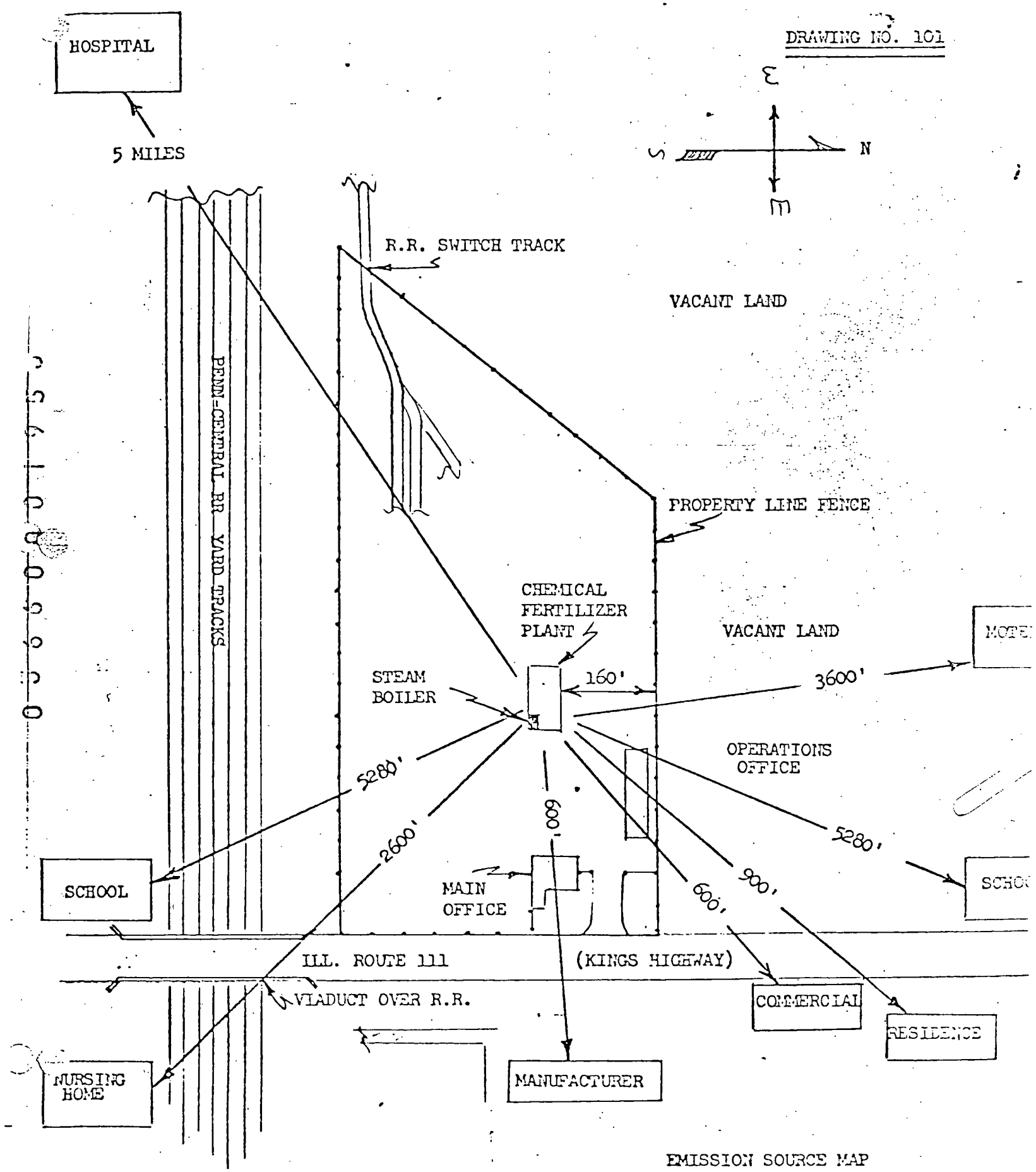

EMISSION SOURCE MAP

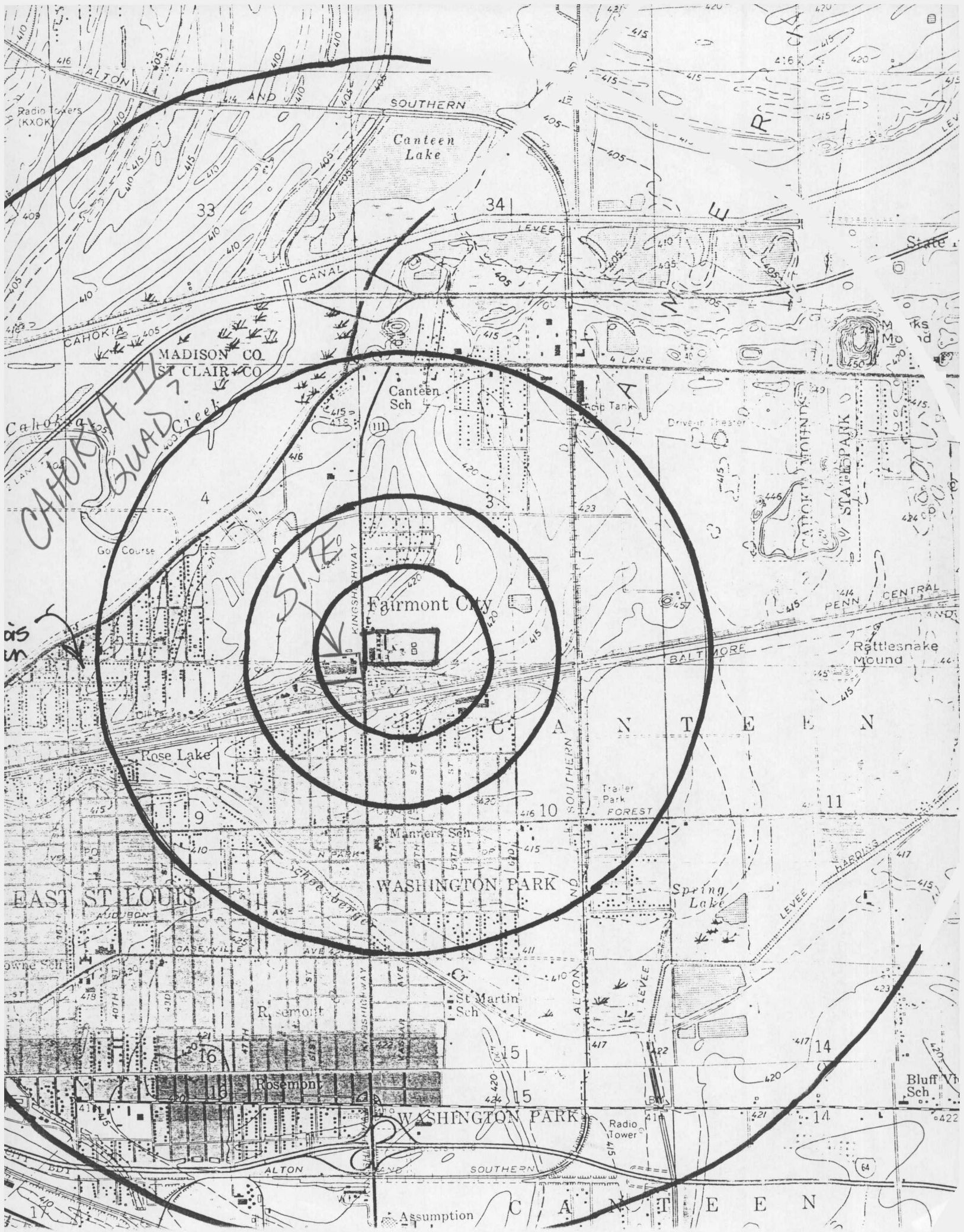

CAHOKIA IL QUAD
SITE
Canteen Lake
Canteen Sch
Fairmont City
Rose Lake
Manners Sch
WASHINGTON PARK
EAST ST LOUIS
Rosemont
St Martin Sch
Spring Lake
Rattlesnake Mound
Bluff Vi Sch
Radio Tower
Assumption
Golf Course
Drive-in Theater
Trailer Park
MADISON CO
ST CLAIR CO
CAHOKIA CANAL
ALTON AND SOUTHERN
LEVEE
BALTIMORE
PENN CENTRAL
KINGSHIGHWAY
CASEYVILLE AVE
AUDUBON AVE
FOREST
HARDING
CANTEEN

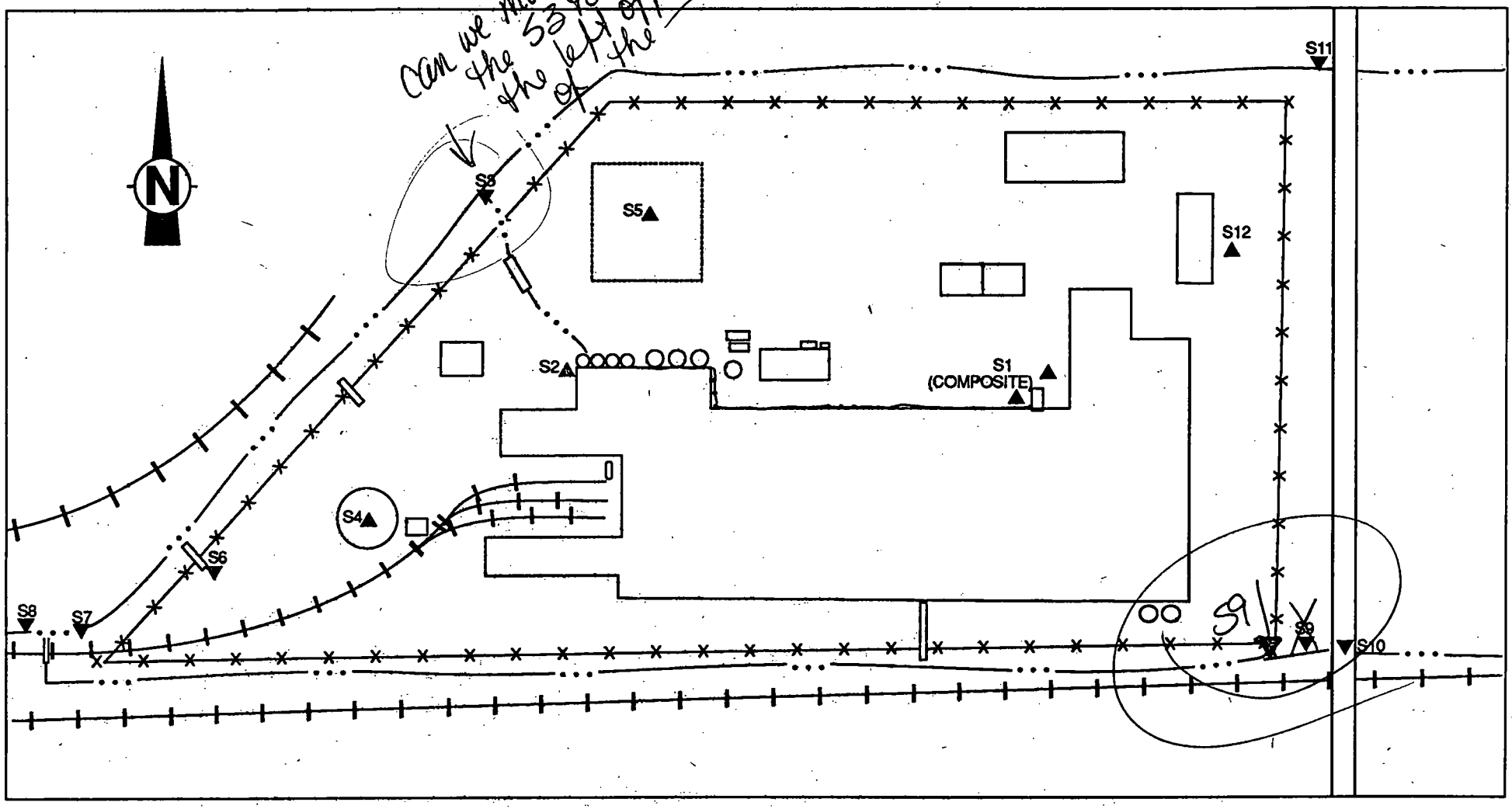

SOURCE: Ecology and Environment, Inc. 1989.

SCALE

0 200 400 600 800 1,000 FEET

LEGEND

▲ SOIL

▼ SEDIMENT

FIGURE 3-2 SOIL/SEDIMENT SAMPLING LOCATIONS

34

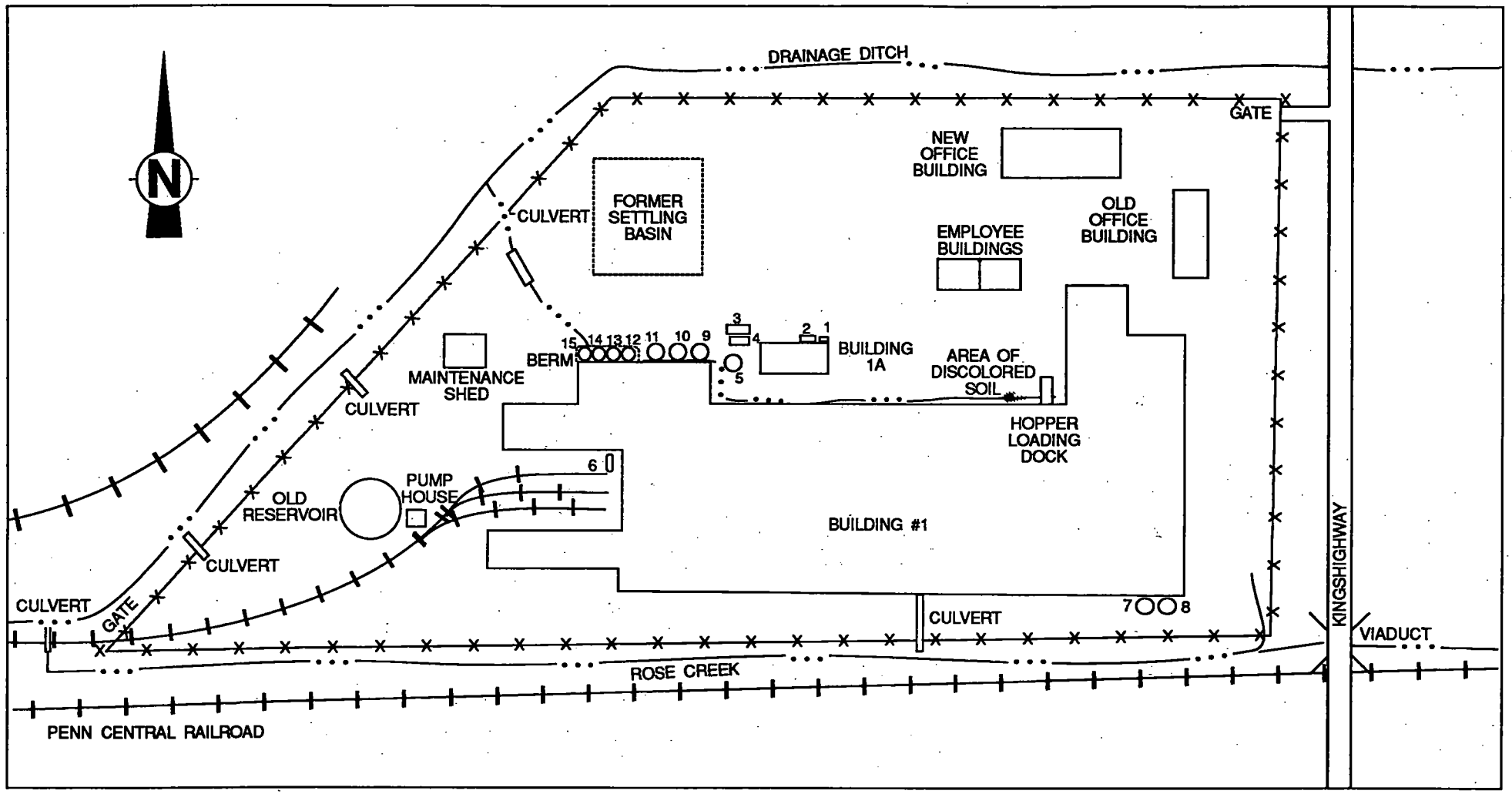

SOURCE: Ecology and Environment, Inc. 1990.

SCALE

0 200 400 600 800 1,000 FEET

LEGEND

1-15 TANKS

FIGURE 3-1 SITE FEATURES

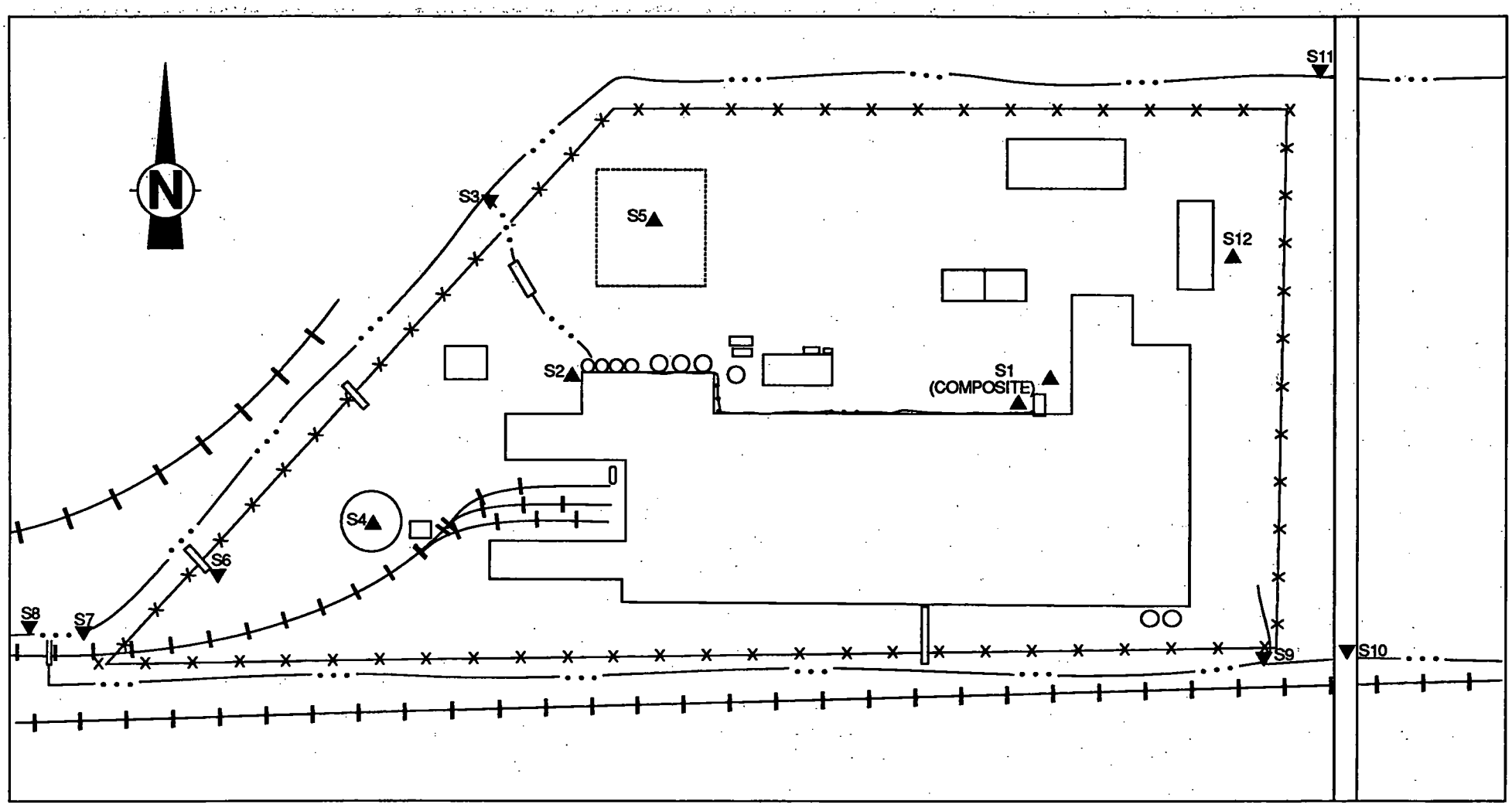

SOURCE: Ecology and Environment, Inc. 1990.

SCALE

0 200 400 600 800 1,000 FEET

LEGEND

▲ SOIL

▼ SEDIMENT

FIGURE 3-2 SOIL/SEDIMENT SAMPLING LOCATIONS

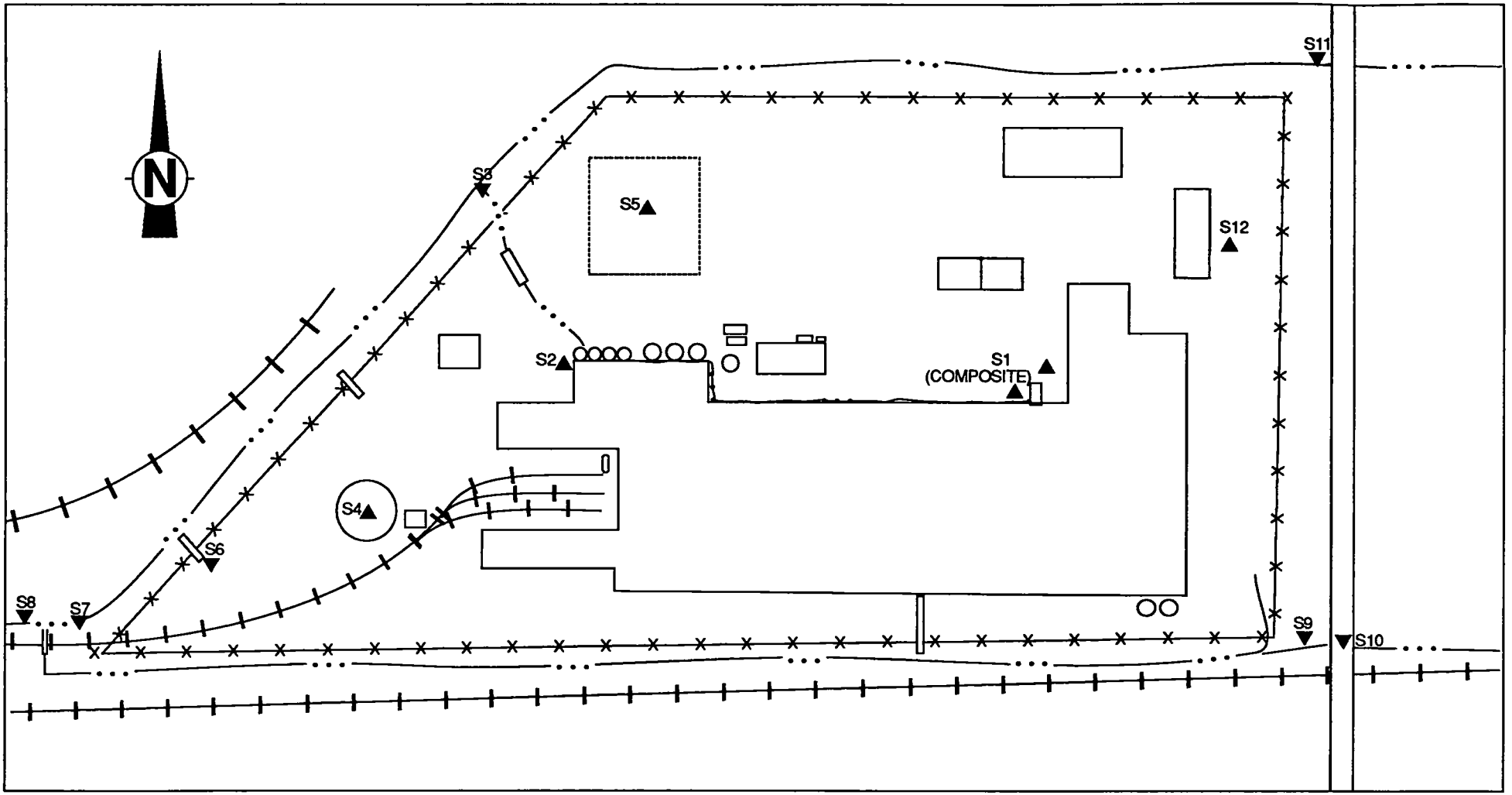

SOURCE: Ecology and Environment, Inc. 1990.

SCALE

0 200 400 600 800 1,000 FEET

LEGEND

▲ SOIL

▼ SEDIMENT

FIGURE 3-2 SOIL/SEDIMENT SAMPLING LOCATIONS

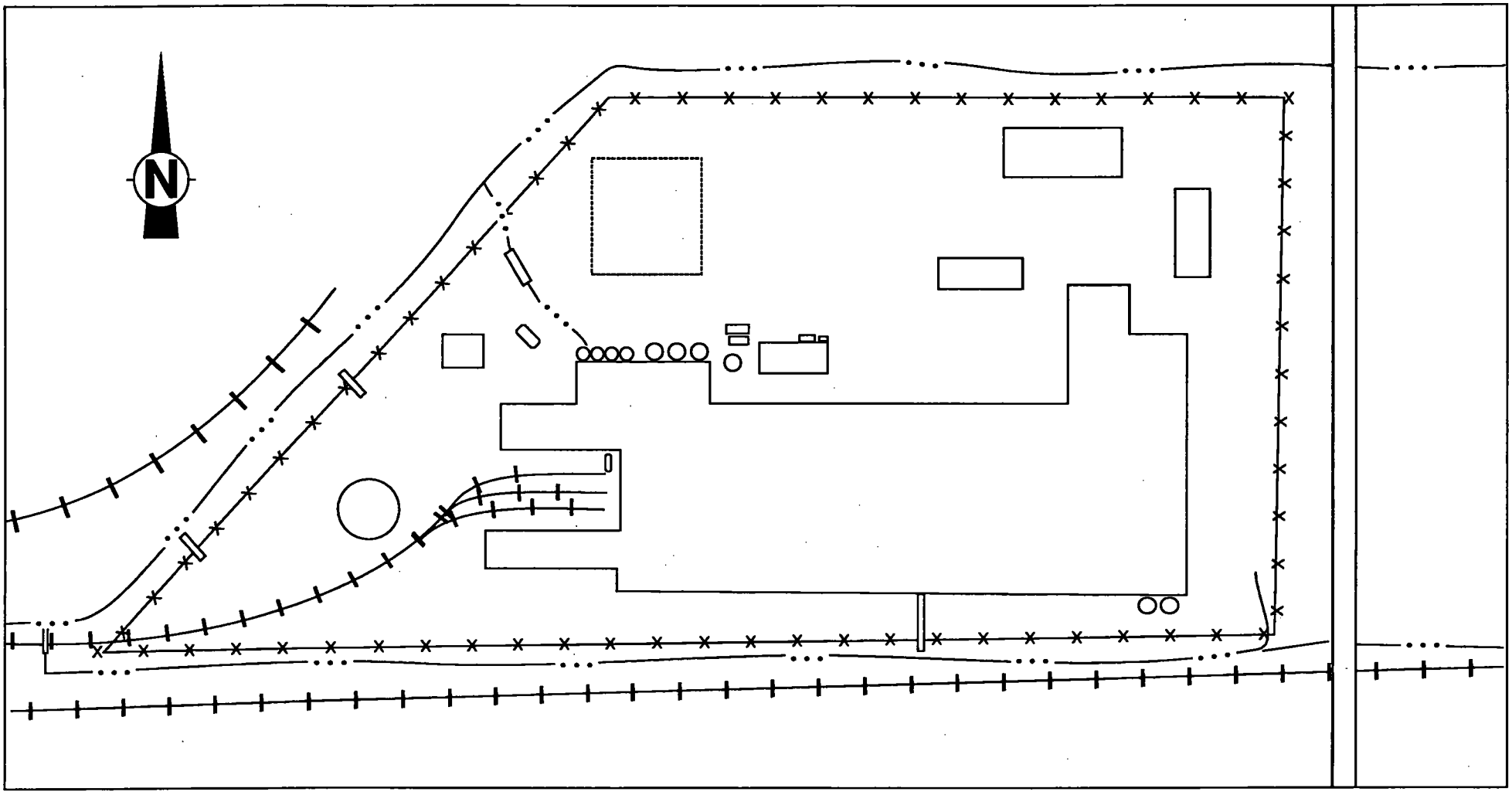

SOURCE: Ecology and Environment, Inc. 1990.

SCALE

0 200 400 600 800 1,000

CENTREVILLE T. 1-2 N.– R. 10-9 W.

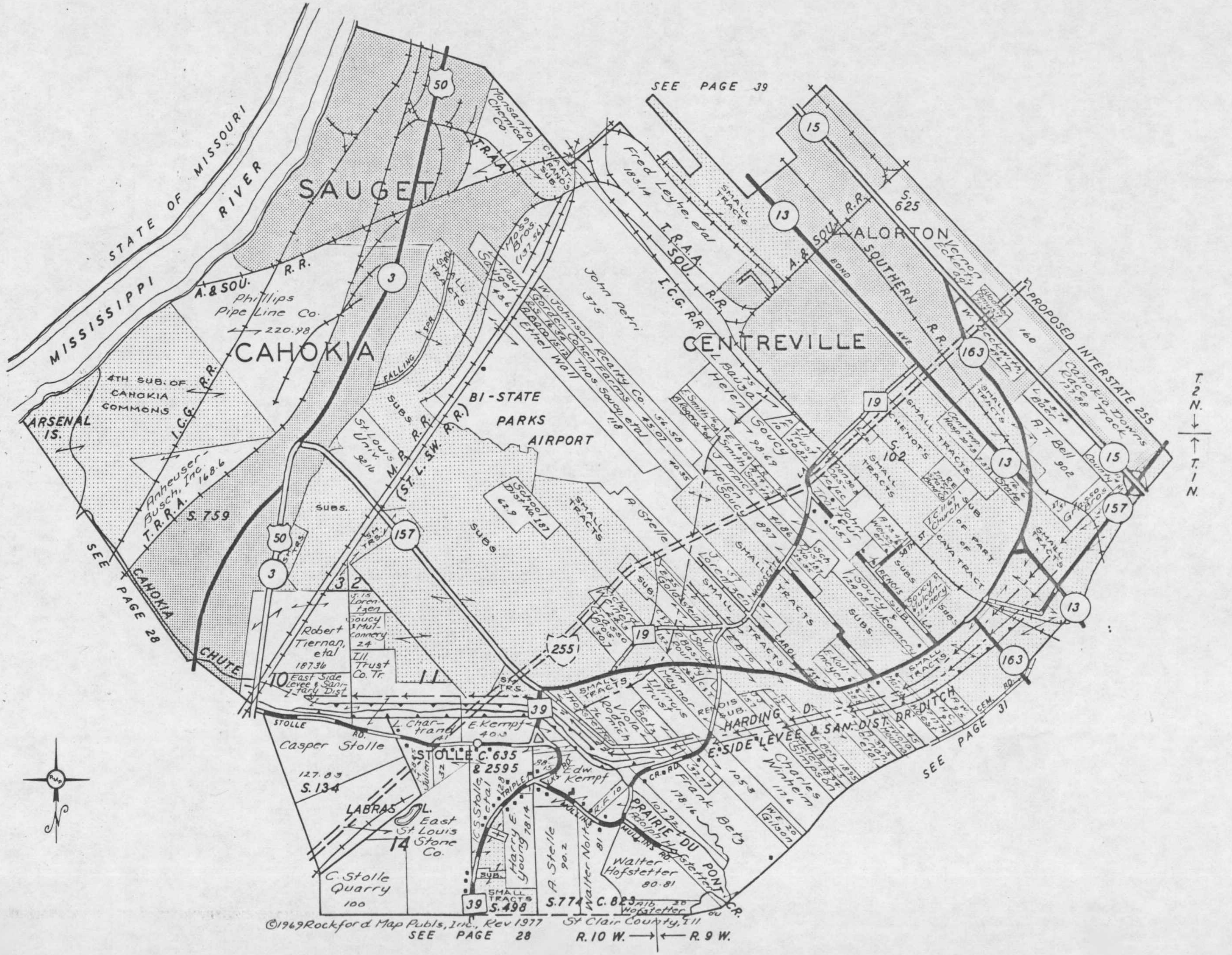

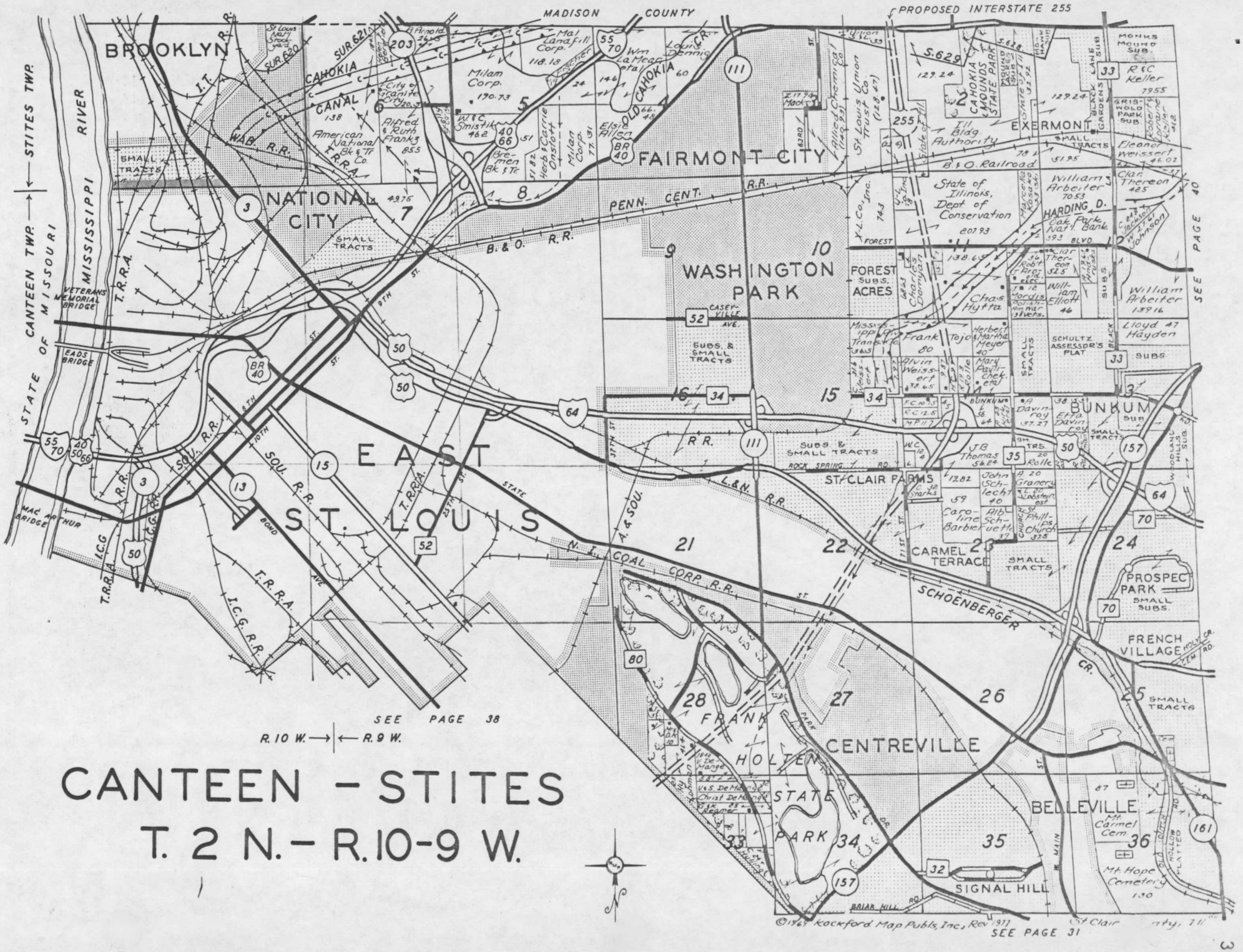

CANTEEN - STITES
T. 2 N. - R. 10-9 W.

IL-SS-12

ILLINOIS — SHEET NUMBER 2

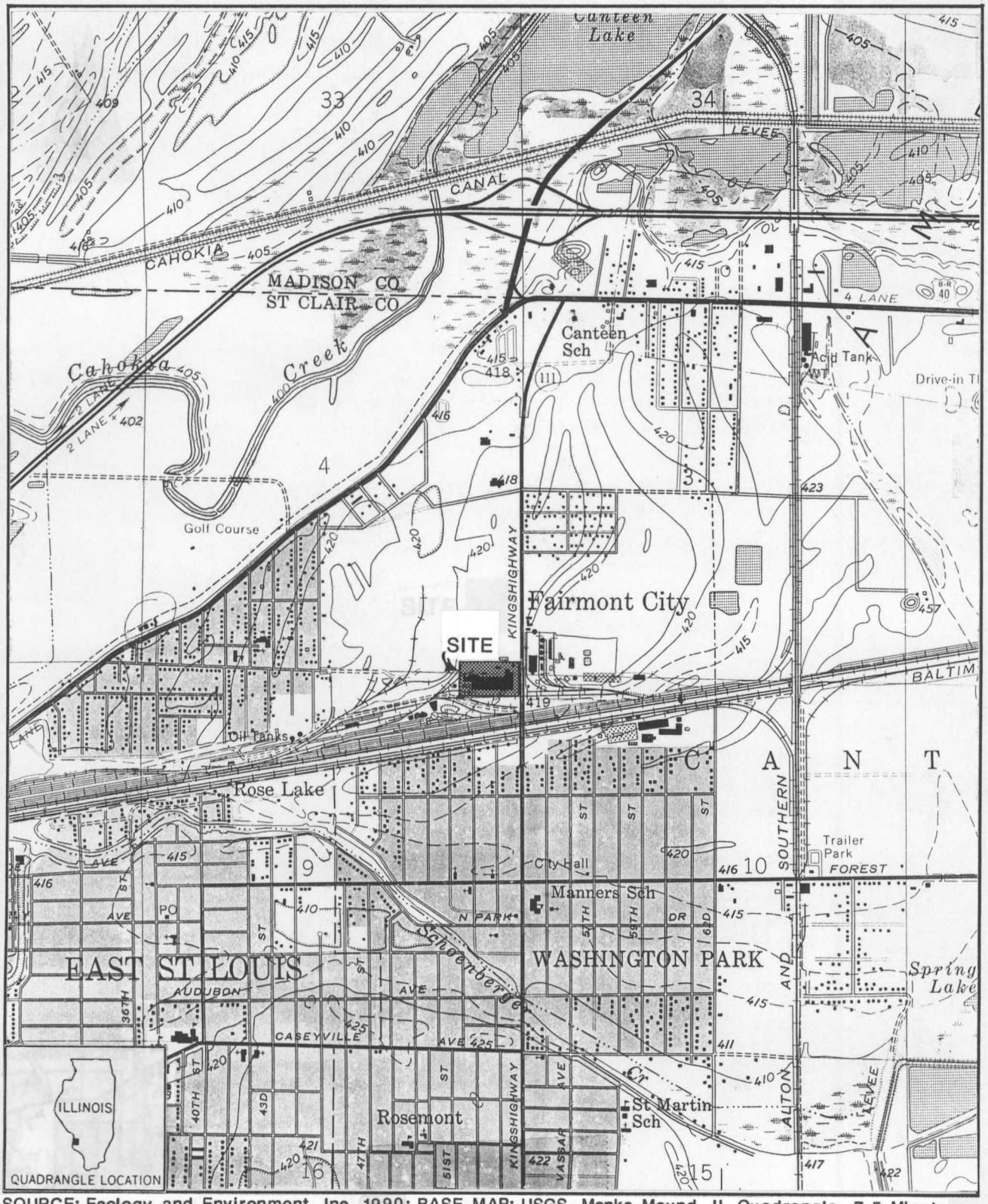

SOURCE: Ecology and Environment, Inc. 1990; BASE MAP: USGS, Monks Mound, IL Quadrangle, 7.5 Minute Series, 1954, photorevised 1974.

SCALE

0 ½ 1 MILE

FIGURE 2-1 SITE LOCATION

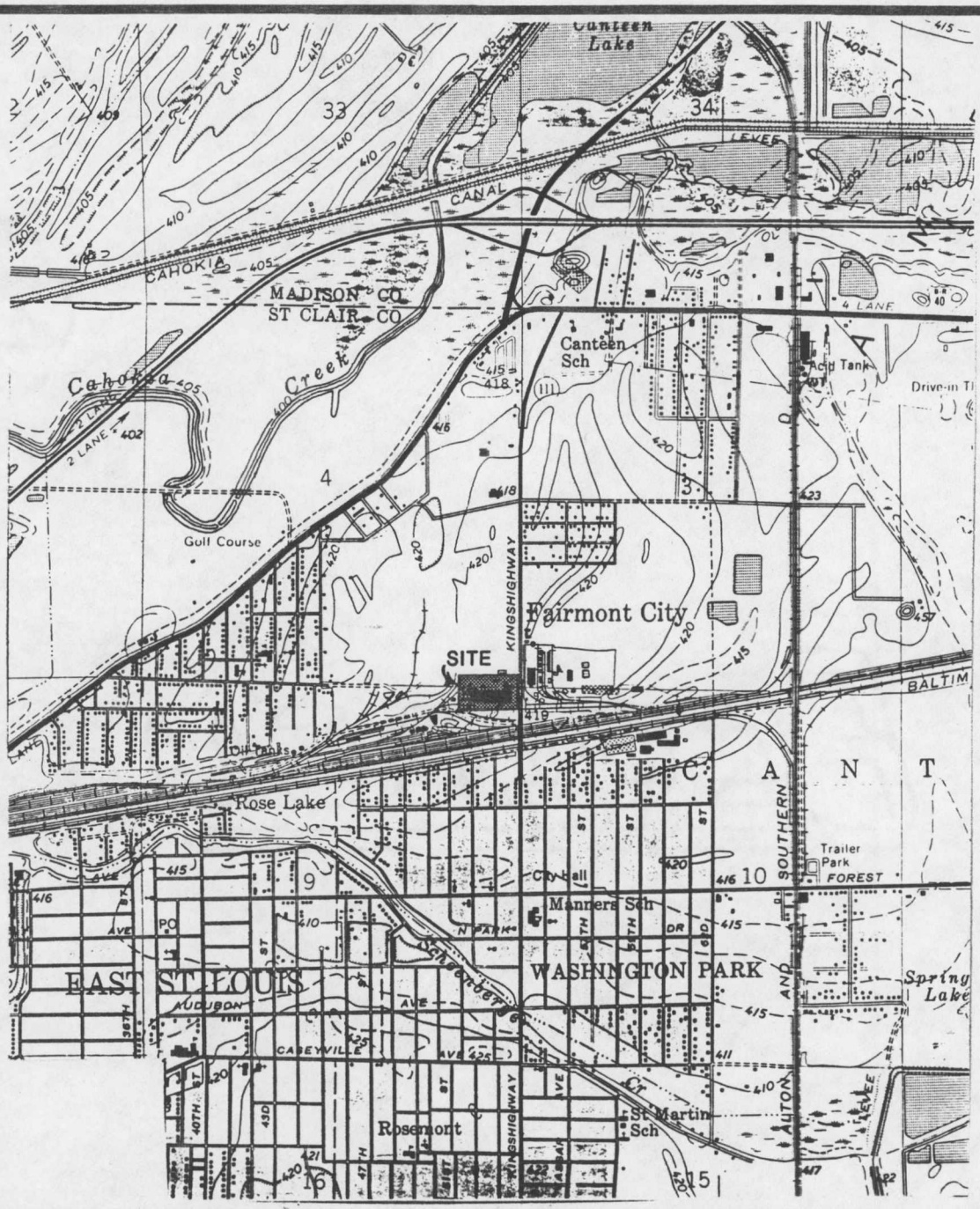

SOURCE: Ecology and Environment, Inc. 1990; BASE MAP: USGS, Monks Mound, IL Quadrangle, 7.5 Minute Series, 1954, photorevised 1974.

SCALE
0 ½ 1 MILE

Quadrangle Location

ecology and environment, inc.
Technical Assistance Team
Region V

TITLE Site Location Map	FIGURE # 2-1
SITE Swift Ag Chemical Corp.	TDD# T05-9501-237
CITY East St. Louis STATE Illinois	SCALE 1:24,000
SOURCE Ecology and Environment, Inc.	DATE 1972 REVISED 1995

ecology and environment, inc.

USGS TOPOGRAPHIC MAPS:

NAME Granite City	NAME French Village
DATE 1954	DATE 1954
REVISED 1968 &	REVISED 1968 & 1974
NAME Cahokia	NAME Monks Mound
DATE 1954	DATE 1954
REVISED 1968 & 1974	REVISED 1968 & 1974

REFERENCE 5

SITE NAME Swift Ag. Chemicals

SITE ID

QUADRANGLE LOCATION

Swift Ag



GRANITE CITY
MADISON
Madison High Sch
MILITARY RESERVATION
Newport
North Venice
Chemical Tanks
Venice
VENICE TWP
Brooklyn
(Lovejoy PO)
T.3N.
MADISON CO
ST CLAIR CO
T.2N.
MISSOURI
ILLINOIS
ST LOUIS CITY
ST CLAIR CO
National City
Stock Yard
EAST ST LOUIS
Gateway Arch
EADS BRIDGE
MCKINLEY BRIDGE
MAC ARTHUR BRIDGE (TOLL)
Sauget
Power Plant
Substation
Chartrand Sch
Alorton
CENTREVILLE
Golden Gardens
Golf Course
NAMEOKI
Horseshoe Lake
Walkers Island
Moellenbrocks
Edelhardt Lake
McDonough Lake
COLLINSVILLE
Schoolhouse
Canteen Lake
State Park Place
Monks Mound
CAHOKIA MOUNDS STATE PARK
CANTEEN
Canteen Sch
Fairmont City
Rattlesnake Mound
Exermont
Drive-in Theater
Caseyville
Spring Lake
Crooked Lake
Sterling Place
Bluff View Park Sch
WASHINGTON PARK
Radio Tower
Bunkum
Assumption Sch
St Phillip Sch
Edgemont
Trailer Parks
Signal Hill
ecology and environment, inc.
REFERENCE 5
SITE NAME Swift Ag. Chemicals
SITE ID
USGS TOPOGRAPHIC MAPS:
NAME Granite City
DATE 1954
REVISED 1968 &
NAME French Village
DATE 1954
REVISED 1968 & 1974
NAME Cahokia
DATE 1954
REVISED 1968 & 1974
NAME Monks Mound
DATE 1954
REVISED 1968 & 1974
SCALE
0
1/2
1 MILE
ILLINOIS
QUADRANGLE LOCATION

A5-1-80-72