US EPA RECORDS CENTER REGION 5
484361

MI-263-16
81

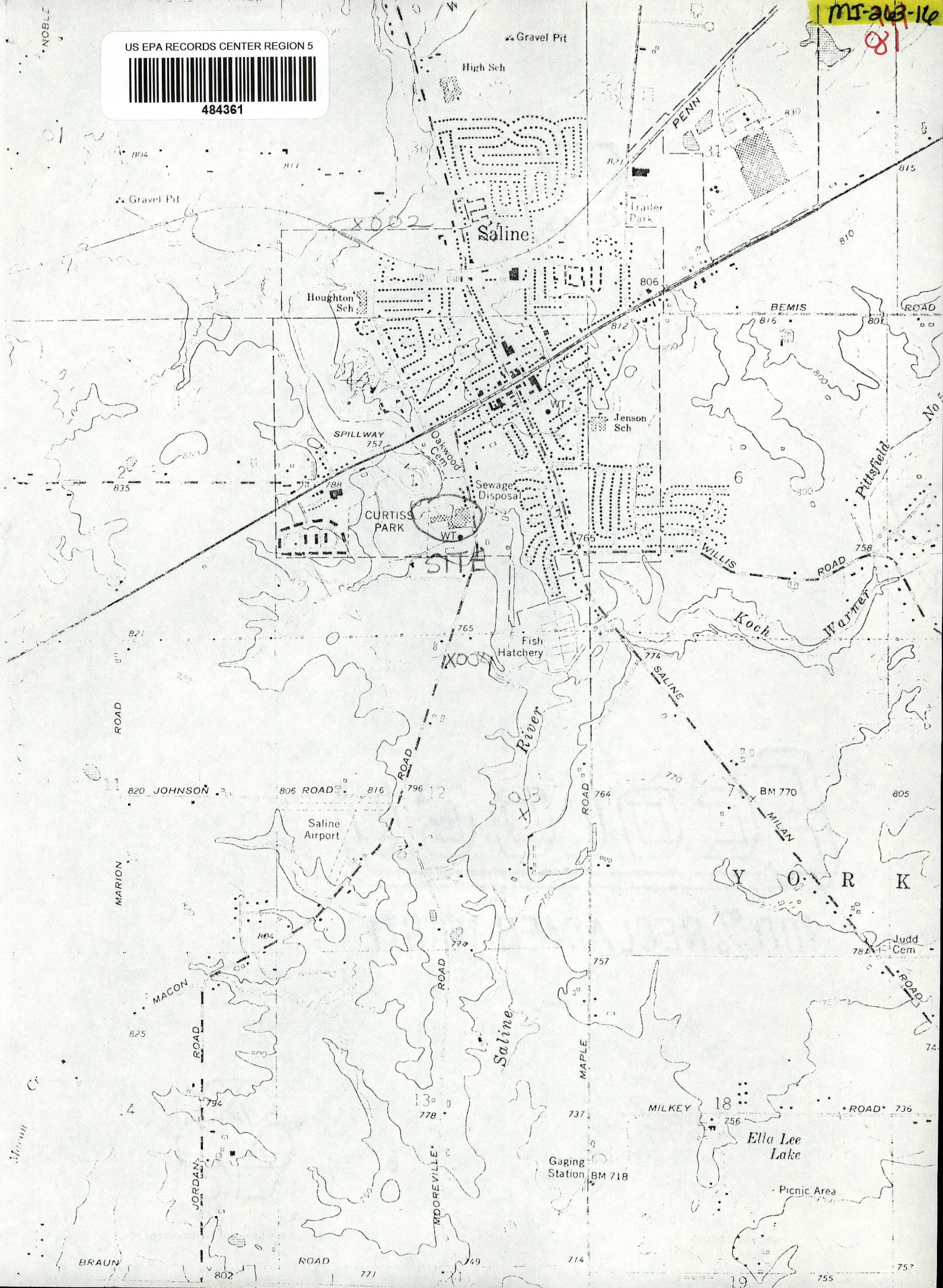

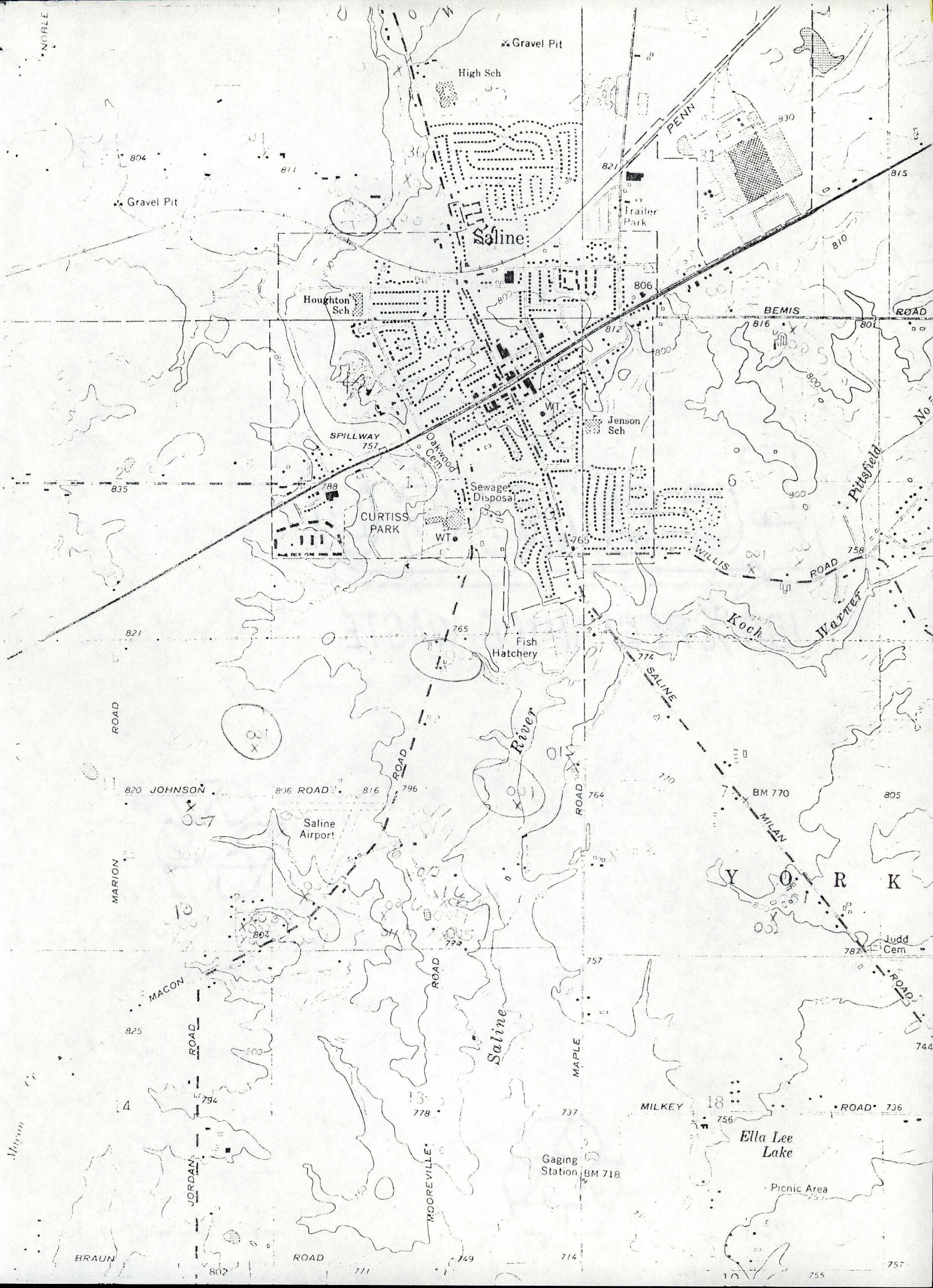
Gravel Pit
High Sch
PENN
Gravel Pit
Trailer Park
Saline
Houghton Sch
BEMIS
ROAD
Jenson Sch
SPILLWAY
Oakwood Cem
Sewage Disposal
CURTISS PARK
WT
WILLIS
ROAD
Pittsfield
Koch
Warner
Fish Hatchery
SALINE
River
ROAD
JOHNSON
ROAD
Saline Airport
BM 770
MILAN
Y O R K
MARION
Judd Cem
MACON
ROAD
Saline
MAPLE
MILKEY
ROAD
Ella Lee Lake
Gaging Station
BM 718
Picnic Area
JORDAN
MOOREVILLE
BRAUN
ROAD

~~Universal~~ Die Casting Division, Hoover ~~Ball & Bearing~~ Co., Saline, Michigan
Outfall - February 1974.

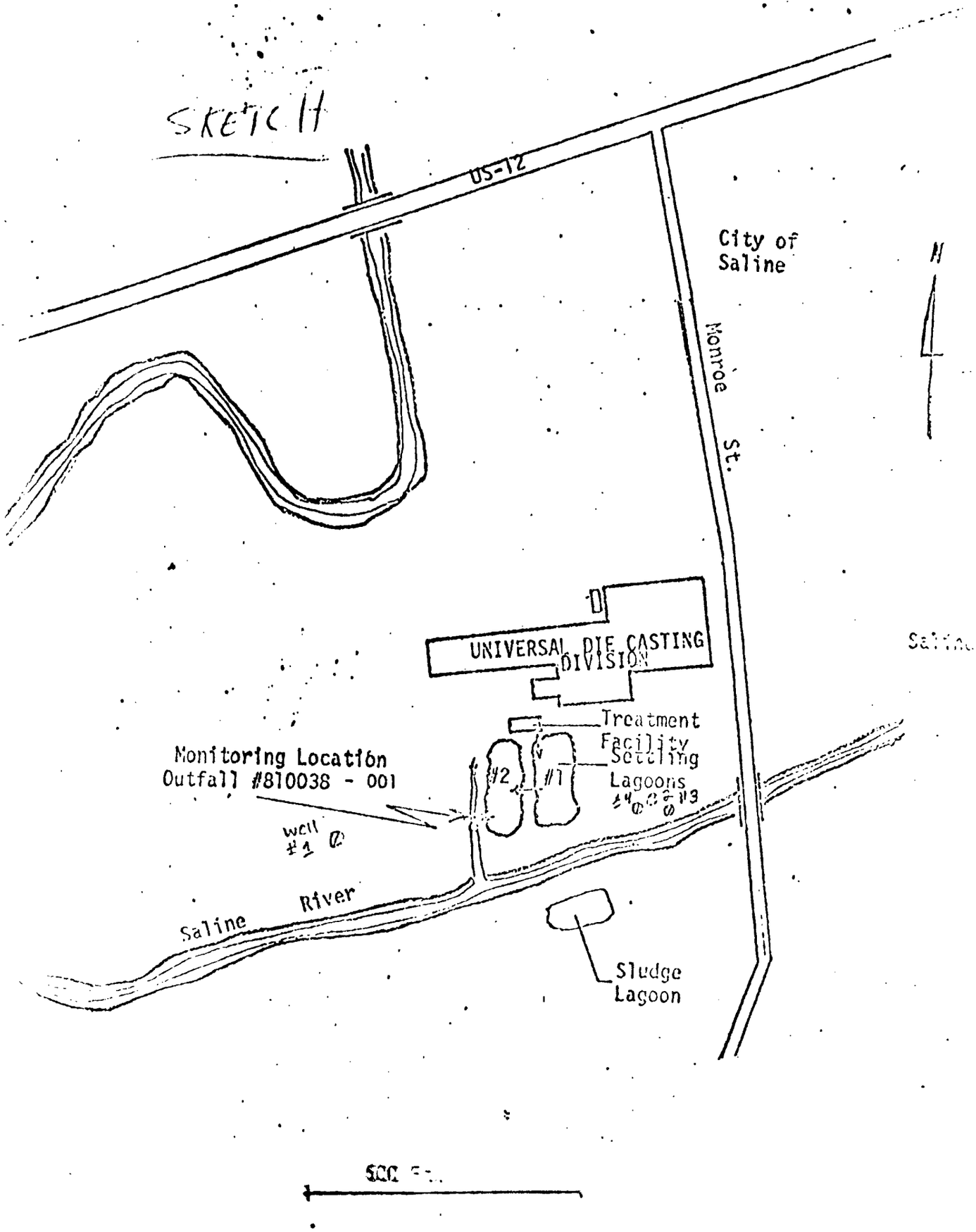

Figure 2 Hoover Universal, Inc. - Saline Die Casting Division

Location Map

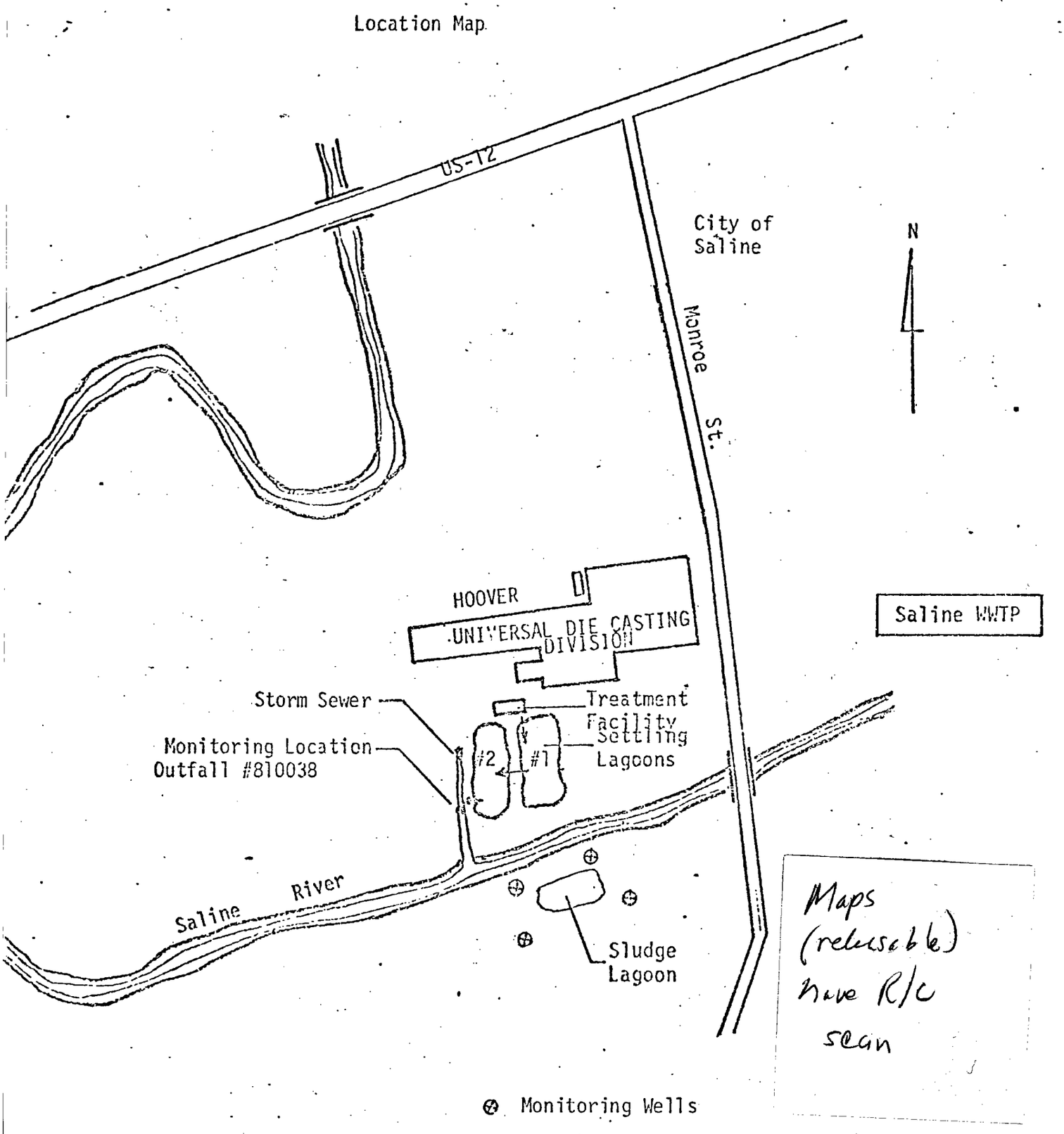


Maps (reusable) have R/C scan

Figure 2 Hoover Universal, Inc. - Saline Die Casting Division

Location Map

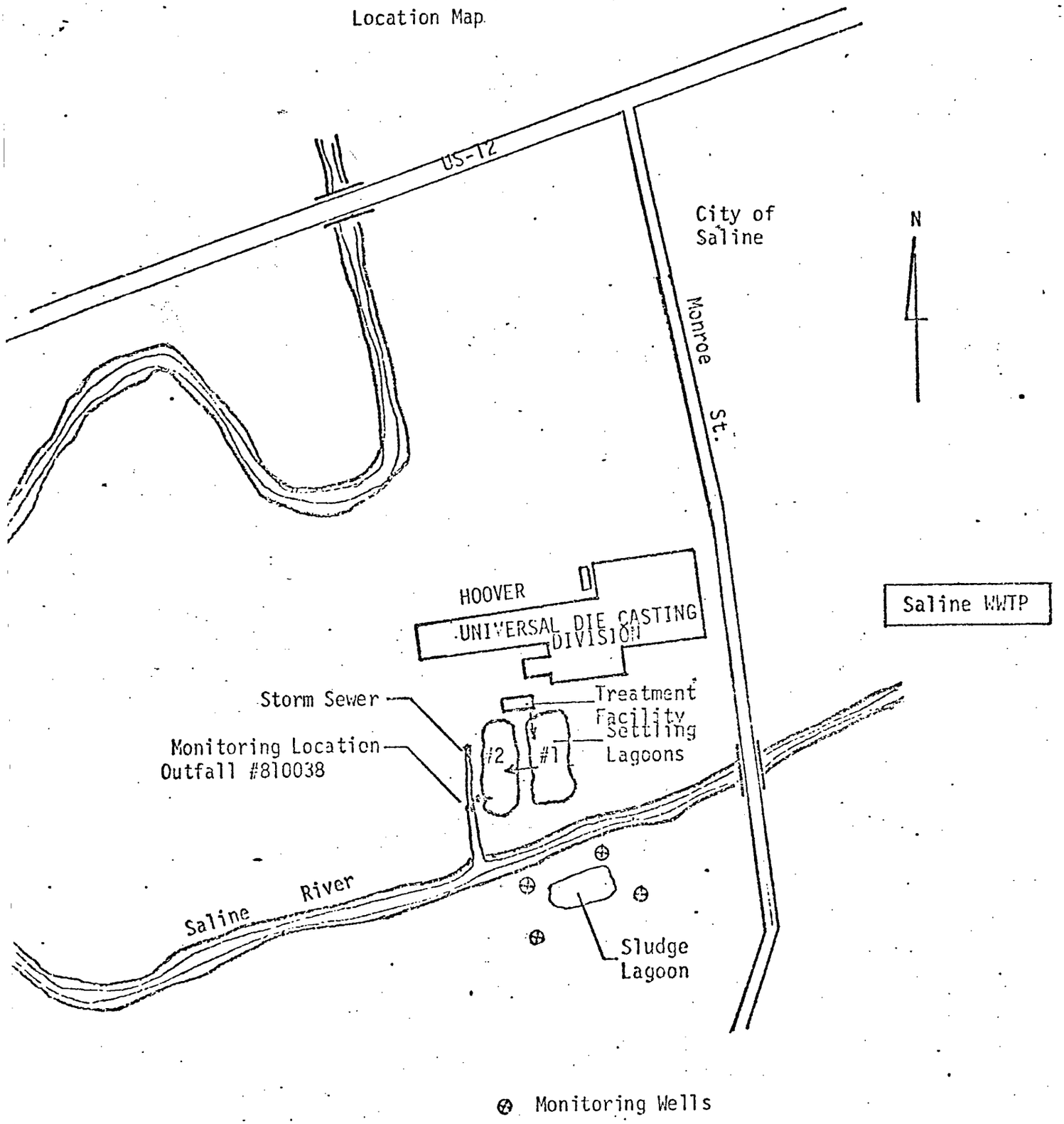

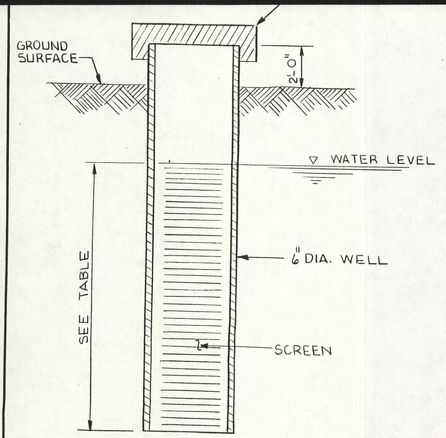


TYPICAL MONITORING WELL
N.T.S.

| MONITORING WELL | GROUND ELEVATION | TOP OF SCREEN | BOTTOM OF SCREEN |
|---|---|---|---|
| NO. 1 | 738.00 | 735.00 | 730.00 |
| NO. 2 | 737.00 | 735.00 | 730.00 |
| NO. 3 | 736.00 | 734.00 | 730.00 |
| NO. 4 | 739.00 | 736.00 | 730.00 |

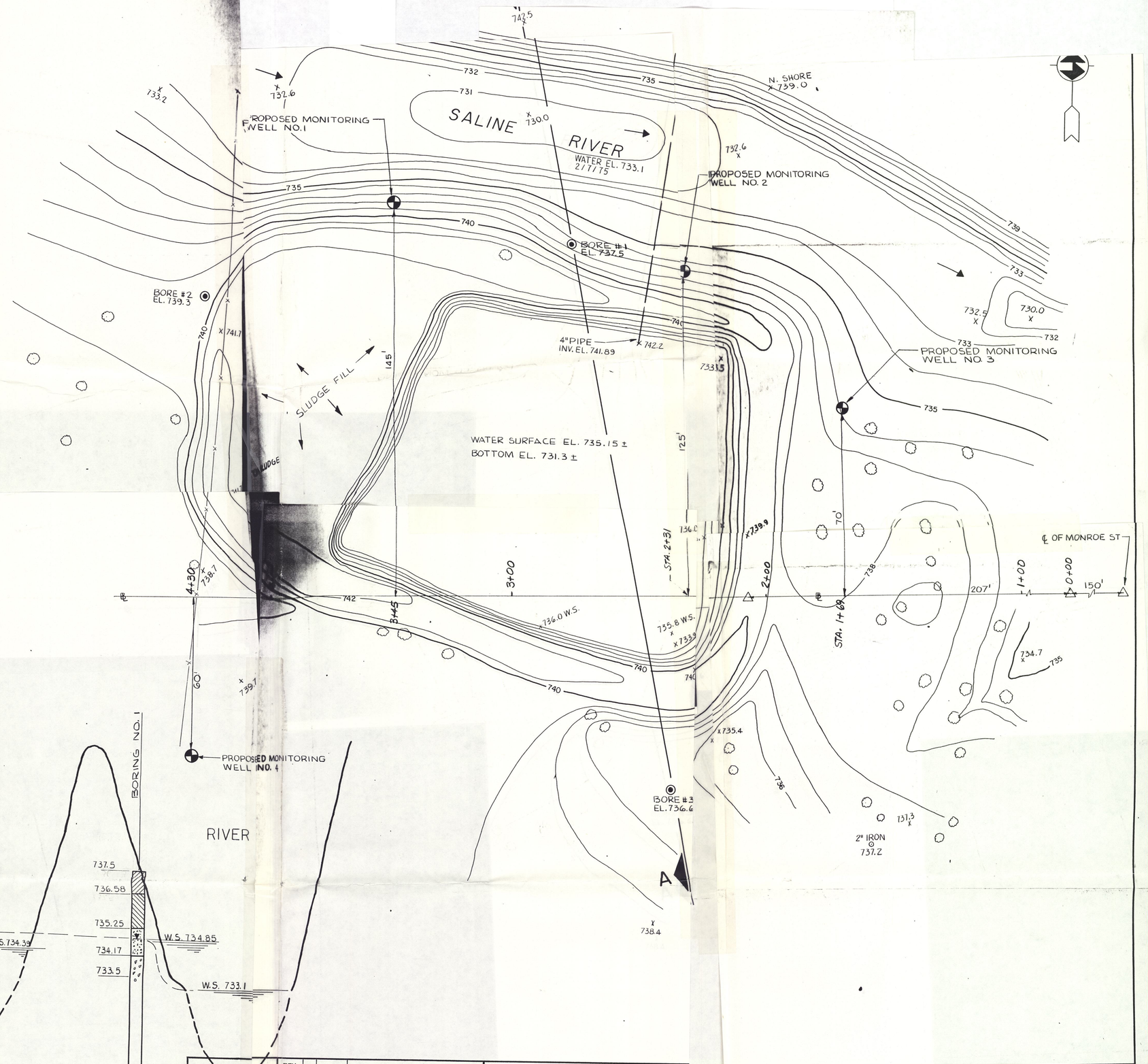


LEGEND:

- LOAMY SAND - DARK BROWN
- SANDY LOAM - LIGHT BROWN
- SILT LOAM - LIGHT BROWN
- SAND - RED-BROWN & GRAY MOTTLED
- SAND & GRAVEL - RED & GRAY

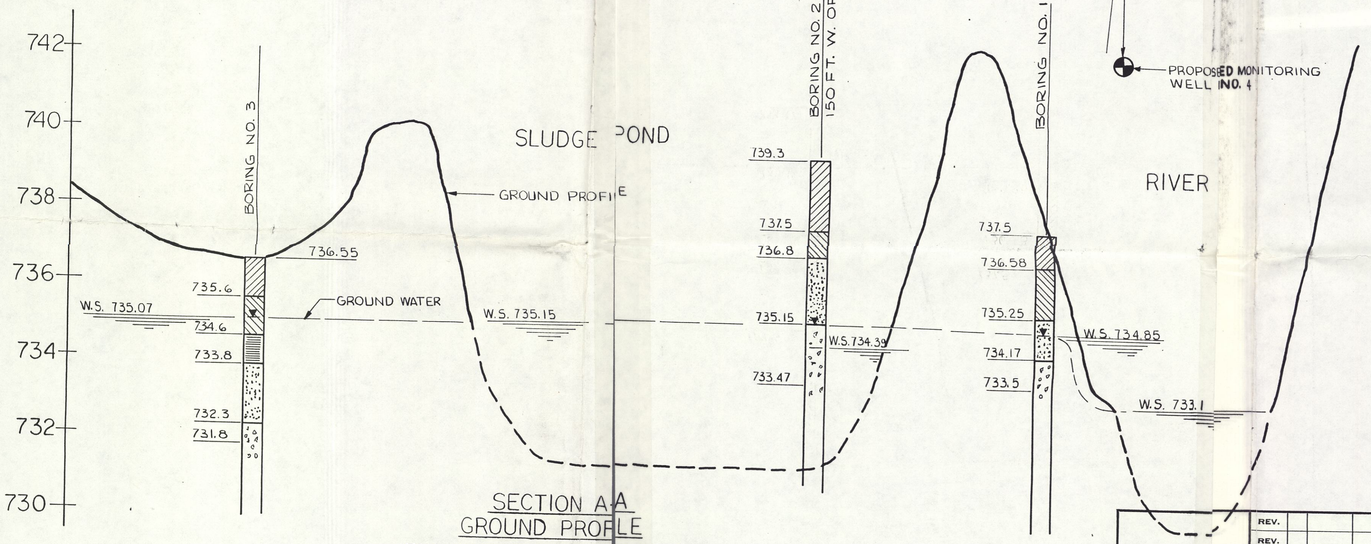


SECTION A-A
GROUND PROFILE
RUNNING THRU BORE #1 AND # 3
WATER ELEVATION 2-7-75

| REV. | | |
|---|---|---|
| REV. | | |
| REV. | | |
| REV. | | |
| REV. | | |
| REV. | | |
| | | ORIGINAL ISSUE |
| DRAWN BY: S/75 | CHECKED BY: | |

AYRES, LEWIS, NORRIS & MAY, INC.
engineers - architects
JUL 23 1975
Ann Arbor, Michigan 48104
SEALED:

UNI... SAL DIE CAST DIVISION
HO... NIVER BALL & BEARING CO.
HOOVE... SALINE, MICHIGAN

PROPOS... SLUDGE LAGOON
...OSED MONITORING WELLS

AYRES, LEWIS, NORRIS & MAY, INC.
engineers architects
ANN ARBOR, MICHIGAN
SCALE: VERT. 1" = 2' HOR. 1" = 20'
MARCH, 1975
REVISION
63301

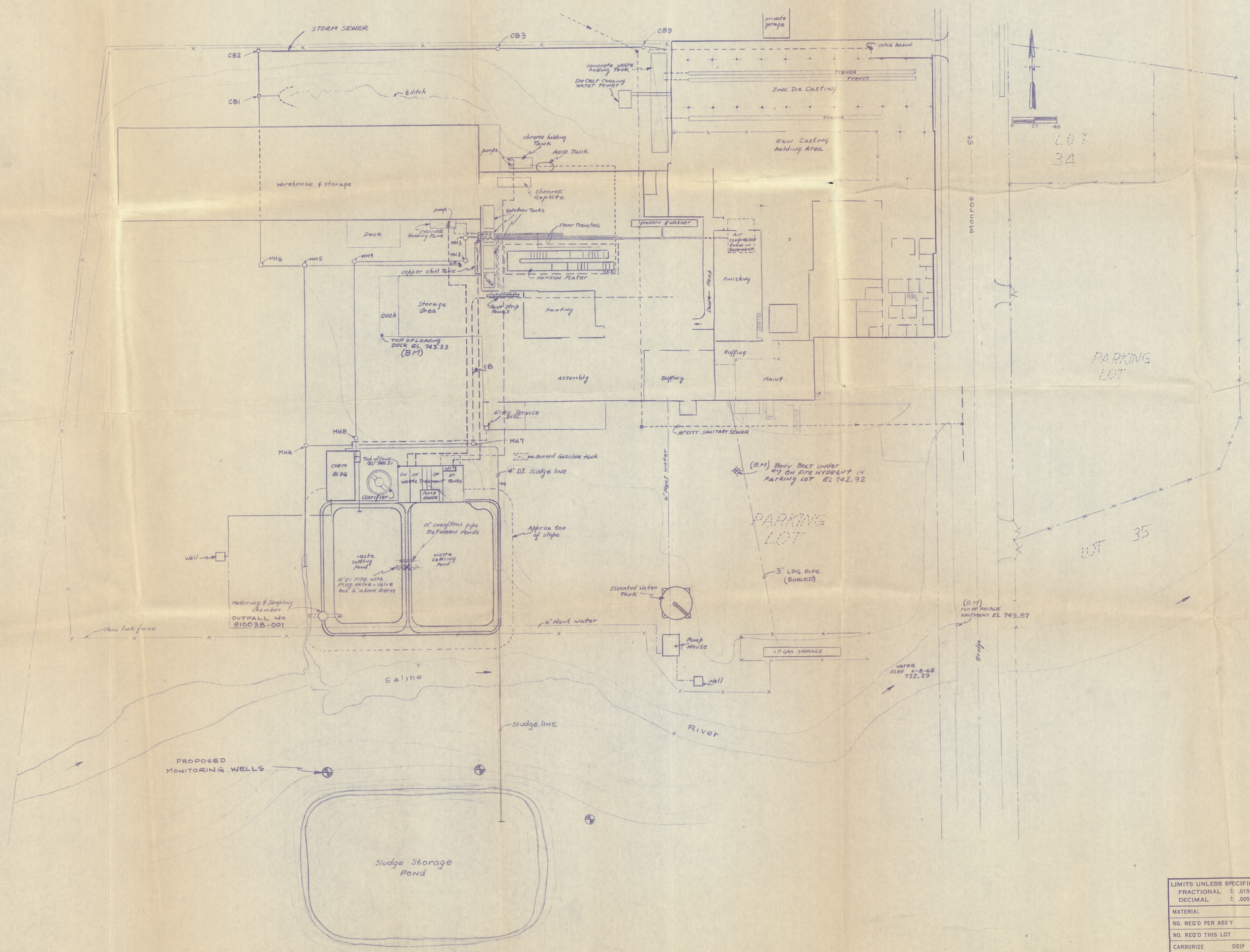


| LET | DATE | DESCRIPTION | BY |
|---|---|---|---|
| | | | |

LIMITS UNLESS SPECIFIED
FRACTIONAL ± .015
DECIMAL ± .005

UNIVERSAL DIE CAST DIV
SALINE, MICHIGAN, DIVISION OF HOOVER BALL & BEARING CO.

MATERIAL
NO. REQ'D PER ASS'Y
NO. REQ'D THIS LOT
CARBURIZE DEEP PACK SALT GAS
HARDEN & DRAW TO ROCK "C"

WASTE TREATMENT FACILITIES
PART NAME
GENERAL PLAN

DRAWN | CHECKED | DATE 3-7-75 | SCALE 1" = 40' | D | DRAWING 10-348 | 1

REF: B10-265 PROCESS FLOW DIAGRAMS

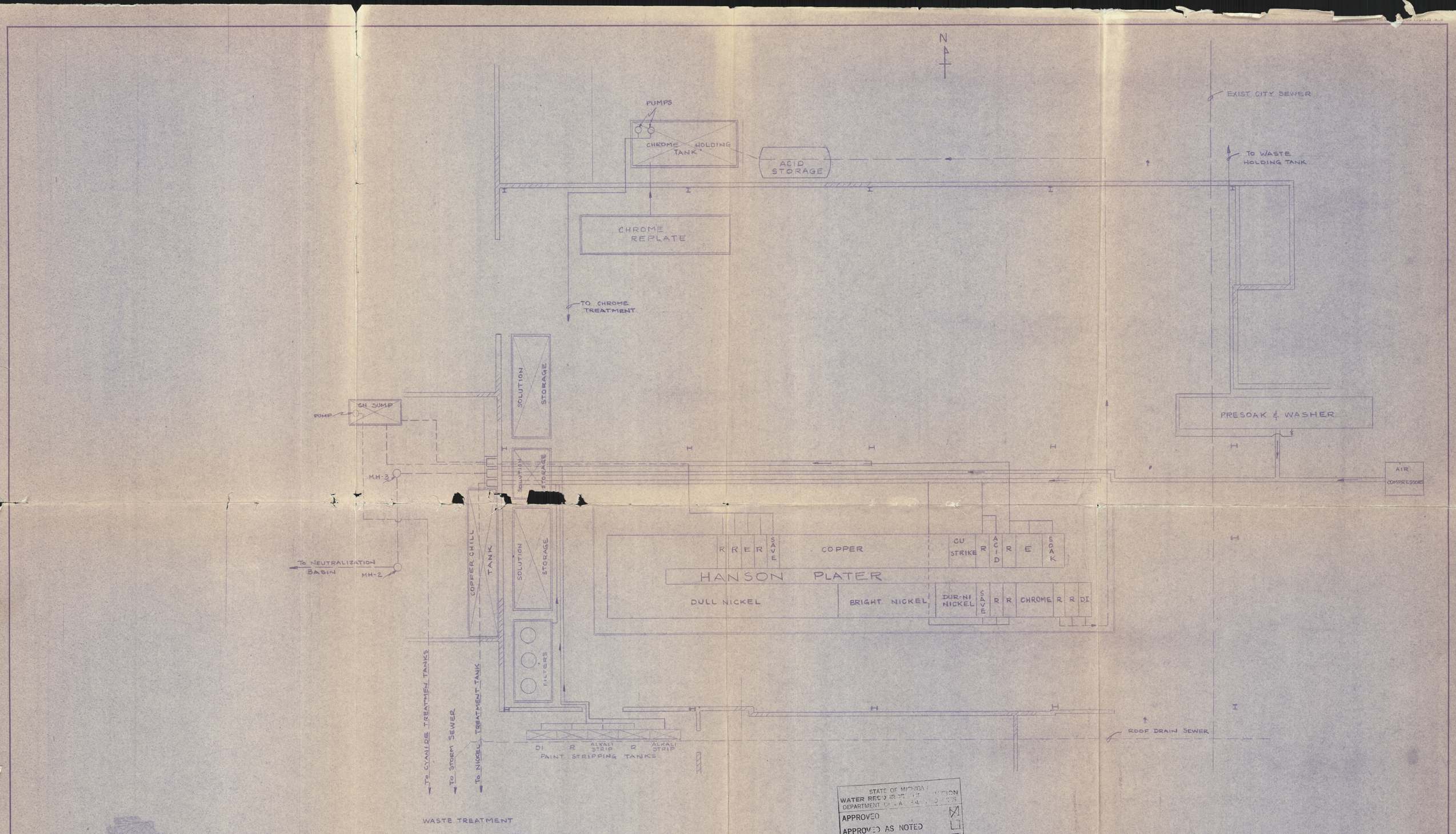


STATE OF MICHIGAN
WATER RESOURCES COMMISSION
DEPARTMENT OF NATURAL RESOURCES
APPROVED ☒
APPROVED AS NOTED ☐
NOT APPROVED ☐
ROBERT J. COURCHAINE
BY Wayne G. Dennston
DIVISION OF GREEN
DATE 4-30-75

| LET | DATE | DESCRIPTION | BY |
|---|---|---|---|

LIMITS UNLESS SPECIFIED
FRACTIONAL ± .015
DECIMAL ± .005

UNIVERSAL DIE CAST DIV
SALINE, MICHIGAN, DIVISION OF HOOVER BALL & BEARING CO.

MATERIAL
NO. REQ'D PER ASS'Y
NO. REQ'D THIS LOT
CARBURIZE DEEP PACK SALT GAS
HARDEN & DRAW TO ROCK "C"

WASTE TREATMENT FACILITIES
PART NAME
PLATING AREA

| DRAWN | CHECKED | DATE | SCALE | | DRAWING | |
|---|---|---|---|---|---|---|
| [illegible] | | 3-7-75 | 1/4" = 1'-0" | D | 10-348 | 2/ |