CHICAGO SUBURBAN

US EPA RECORDS CENTER REGION 5
485195

WELL NO. 1

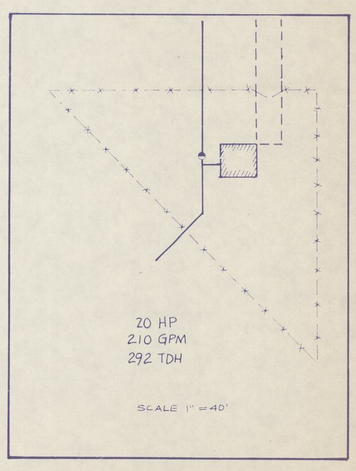

WELL NO. 2

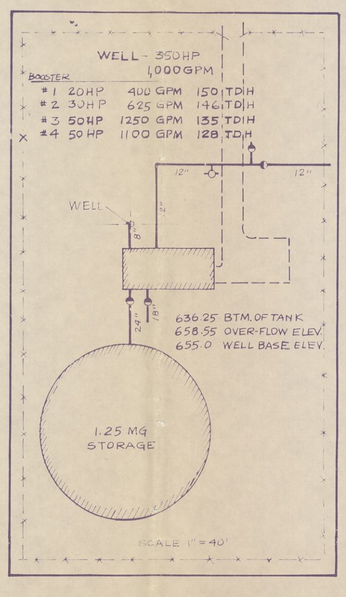

WELL NO. 4

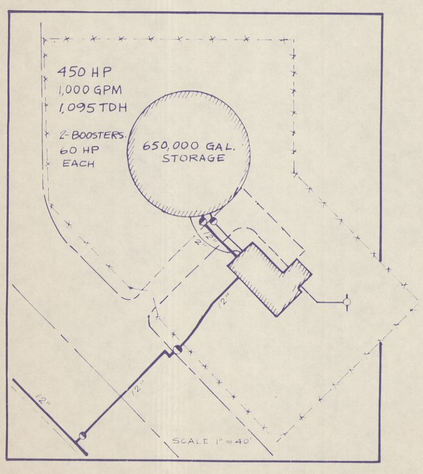

WELL NO. 5

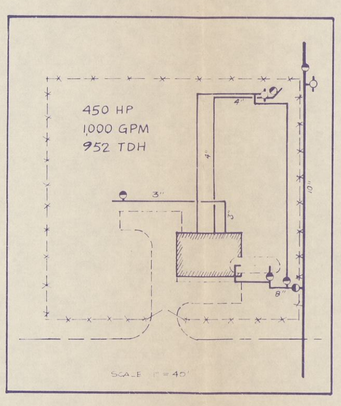

WELL NO. 6

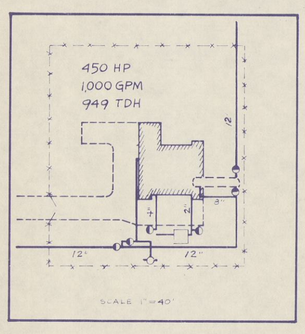

WATERMAIN		VALVE
4"	5,885 LF	29
6"	137,905 LF	372
8"	35,930 LF	56
10"	15,755 LF	35
12"	25,950 LF	47
Total	241,525 LF	567
HYDRANT		490
E-BOX		3,724
METERS		4,179

N

LEGEND

WATER DISTRIBUTION SYSTEM
MASTER PLANNING AND OPERATIONS MAP
ALL WATER MAINS ARE 6" UNLESS OTHERWISE NOTED

VALVE — MAIN — HYDRANT — STREET
VILLAGE BOUNDARIES

1" = 500'
0 2 3 4 6 8 12

Revised July 7, 1982 G.M.

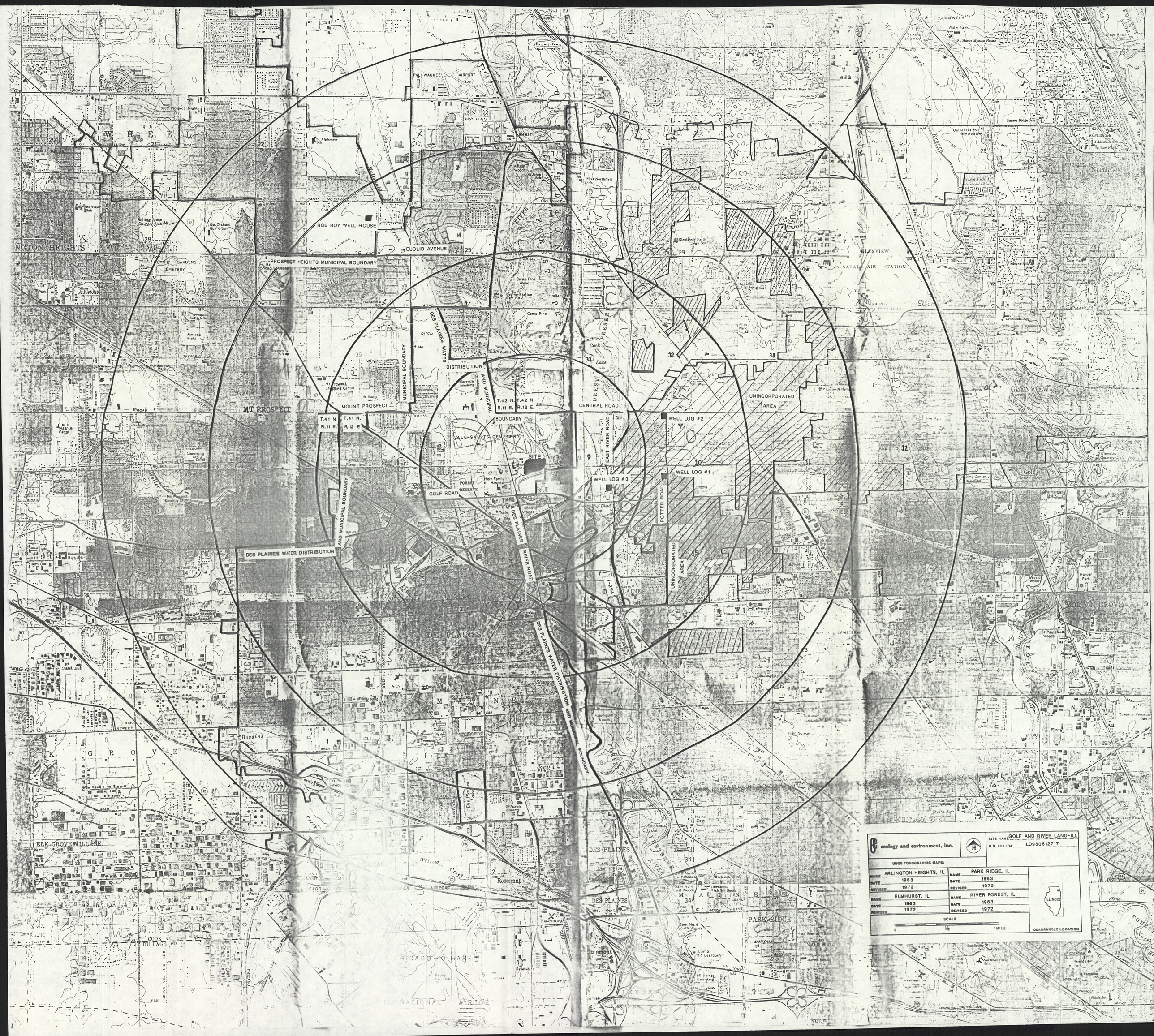

ecology and environment, inc.
SITE NAME GOLF AND RIVER LANDFILL
U.S. EPA ID# ILD980612717
USGS TOPOGRAPHIC MAPS:
NAME ARLINGTON HEIGHTS, IL
DATE 1963
REVISED 1972
NAME PARK RIDGE, IL
DATE 1963
REVISED 1972
NAME ELMHURST, IL
DATE 1963
REVISED 1972
NAME RIVER FOREST, IL
DATE 1963
REVISED 1972
SCALE
0
1/2
1 MILE
ILLINOIS
QUADRANGLE LOCATION
PROSPECT HEIGHTS MUNICIPAL BOUNDARY
DES PLAINES WATER DISTRIBUTION AND MUNICIPAL BOUNDARY
DES PLAINES WATER DISTRIBUTION
MOUNT PROSPECT
MT PROSPECT
T.41 N. R.11 E.
T.41 N. R.12 E.
T.42 N. R.11 E.
T.42 N. R.12 E.
ROB ROY WELL HOUSE
EUCLID AVENUE
CENTRAL ROAD
EAST RIVER ROAD
POTTER ROAD
GOLF ROAD
DES PLAINES RIVER ROAD
UNINCORPORATED AREA
WELL LOG #1
WELL LOG #2
WELL LOG #3
SITE
DES PLAINES
PARK RIDGE
ELK GROVE VILLAGE
CHICAGO
GLENVIEW
NAVAL AIR STATION
MORTON GROVE

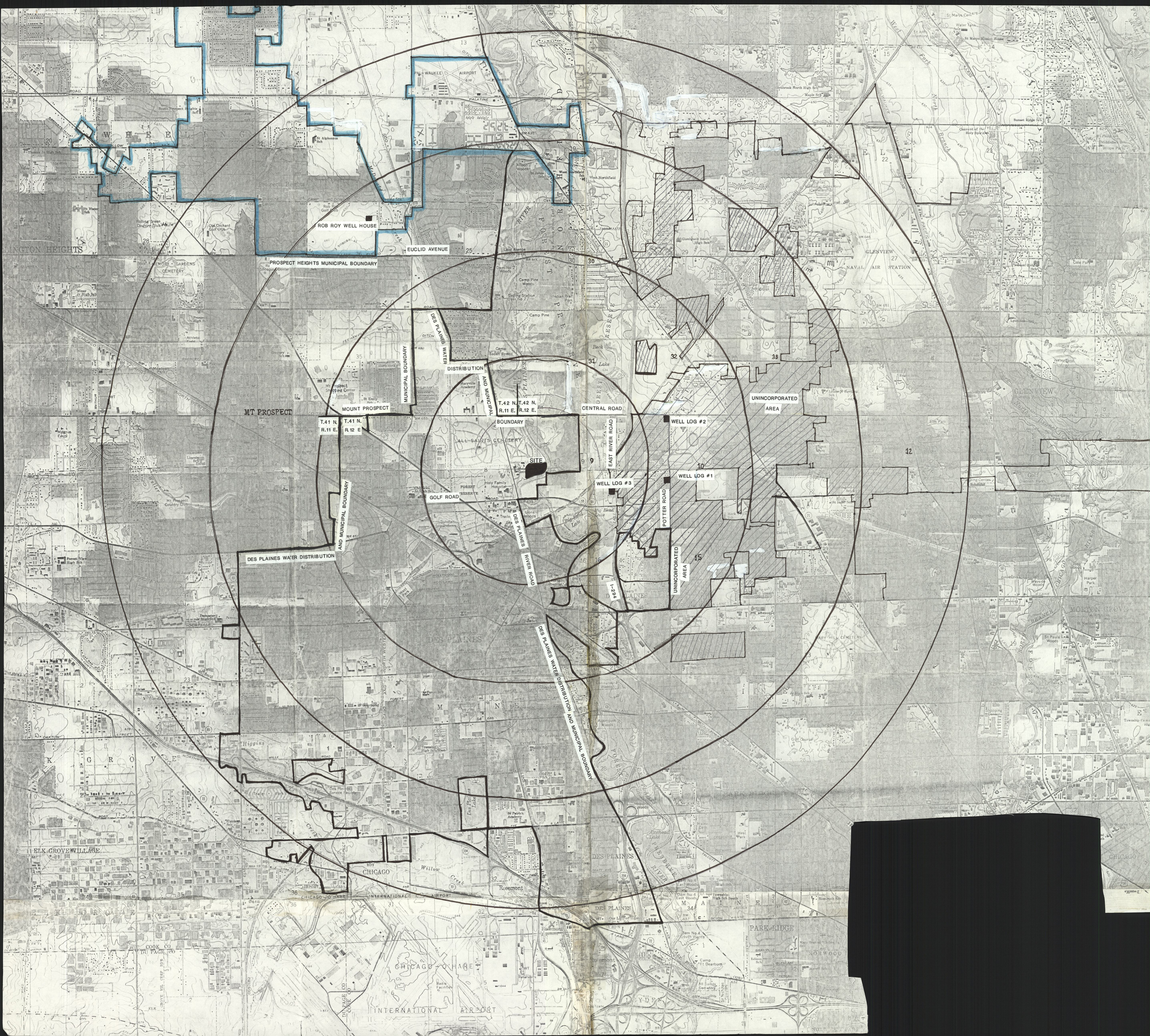

ROB ROY WELL HOUSE
EUCLID AVENUE
PROSPECT HEIGHTS MUNICIPAL BOUNDARY
MT PROSPECT
MOUNT PROSPECT
T.41 N. R.11 E.
T.41 N. R.12 E
MUNICIPAL BOUNDARY
DES PLAINES WATER DISTRIBUTION AND MUNICIPAL BOUNDARY
T.42 N. R.11 E.
T.42 N. R.12 E.
CENTRAL ROAD
EAST RIVER ROAD
WELL LOG #2
WELL LOG #1
WELL LOG #3
SITE
GOLF ROAD
DES PLAINES RIVER ROAD
POTTER ROAD
UNINCORPORATED AREA
I-294
DES PLAINES WATER DISTRIBUTION AND MUNICIPAL BOUNDARY
DES PLAINES
ELK GROVE VILLAGE
CHICAGO
Rosemont
PARK RIDGE
CHICAGO O'HARE INTERNATIONAL AIRPORT
GLENVIEW NAVAL AIR STATION
MORTON GROVE

JANUARY 1, 1984
OFFICIAL

WATER MAP

CITY OF DES PLAINES
COOK COUNTY, ILLINOIS

JOHN E. SETZ - MAYOR

DONNA McALLISTER - CITY CLERK

PREPARED BY CITY OF DES PLAINES ENGINEERING DEPARTMENT
BRUCE L. SHRAKE - CITY ENGINEER

NORTH

SCALE IN FEET

ONE MILE SCALE

ONE KILOMETER SCALE

SCALE IN METERS

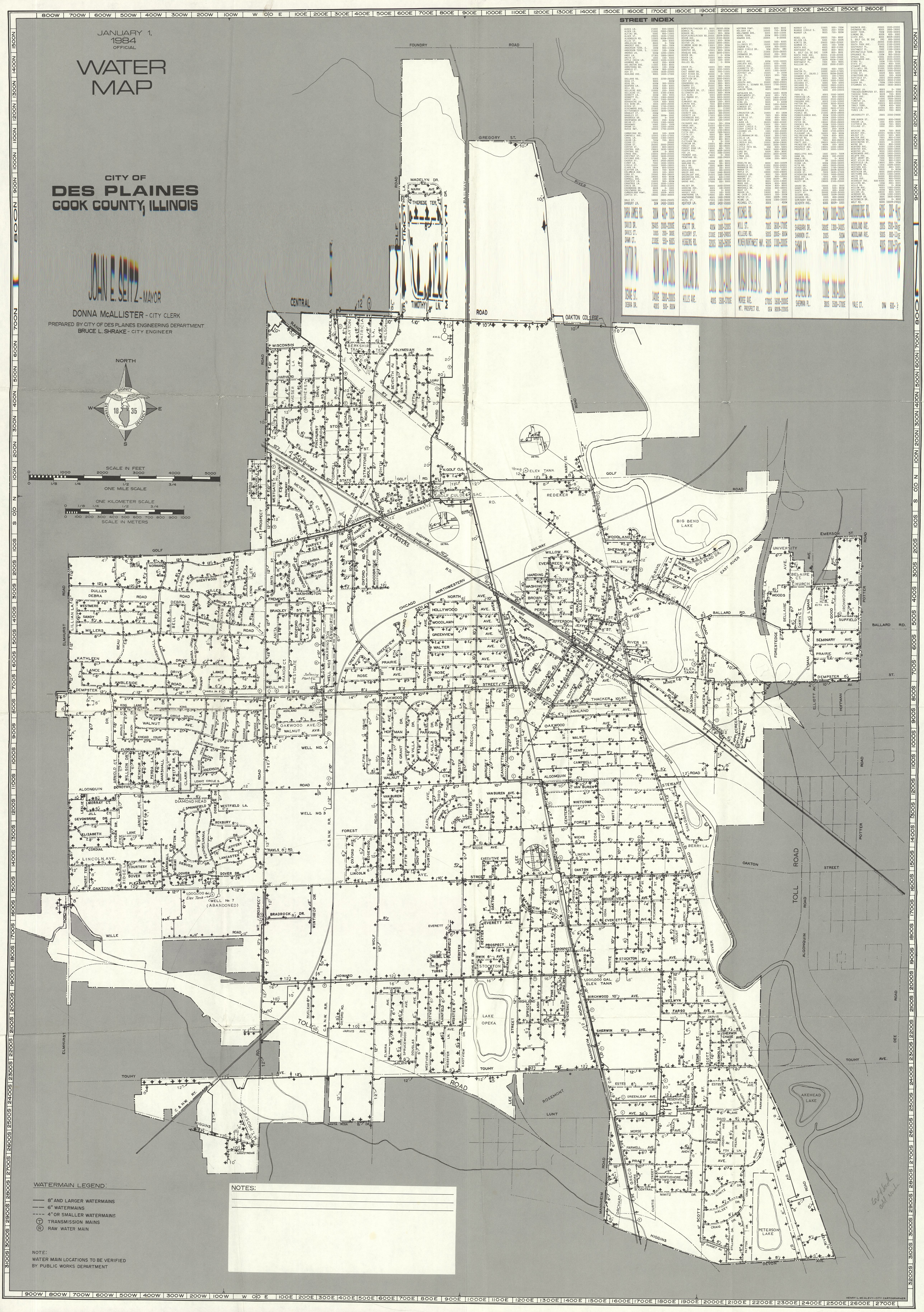

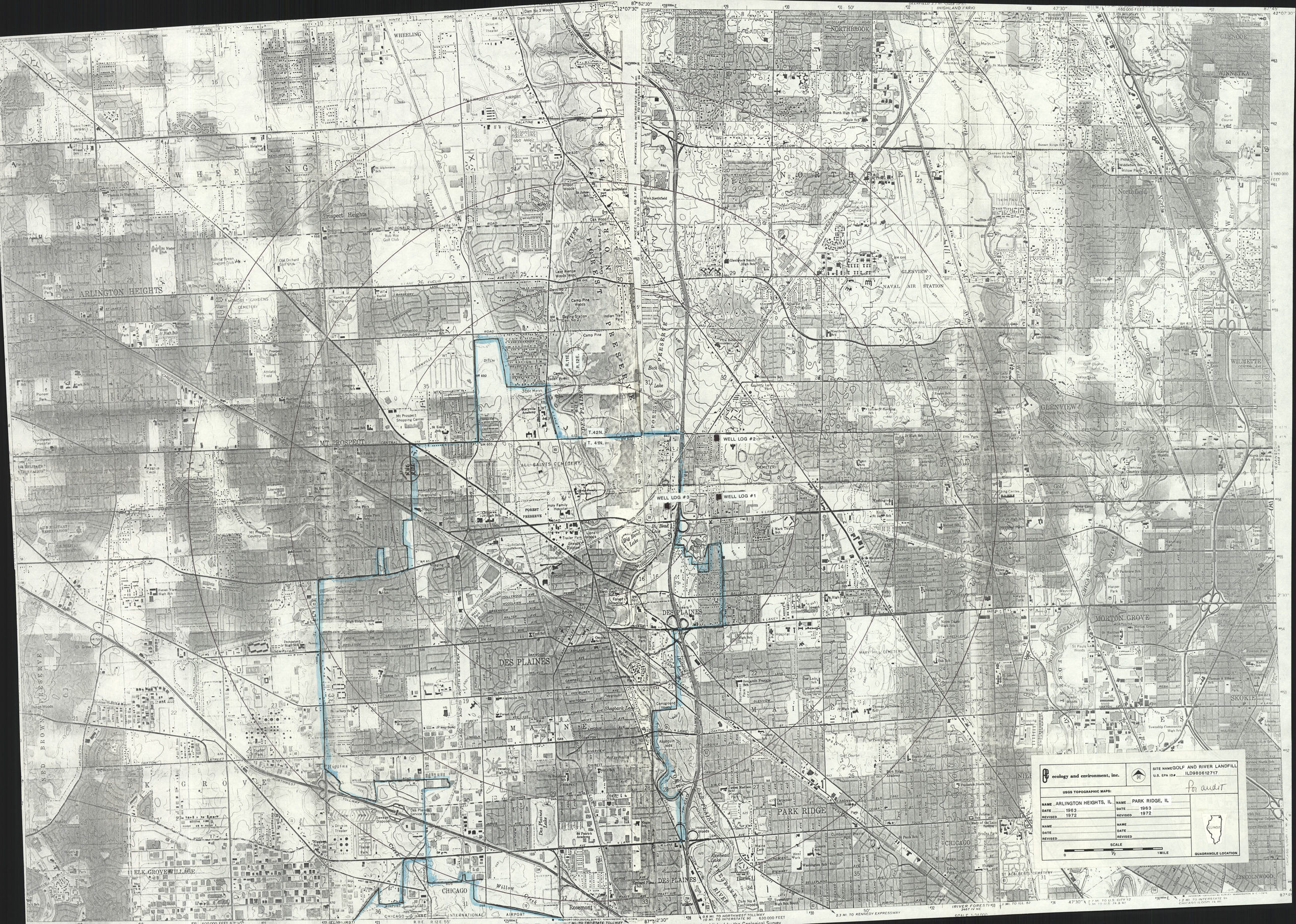
WELL LOG #2
WELL LOG #3
WELL LOG #1
ecology and environment, inc.
SITE NAME GOLF AND RIVER LANDFILL
U.S. EPA ID# ILD980612717
For audit
USGS TOPOGRAPHIC MAPS:
NAME ARLINGTON HEIGHTS, IL
DATE 1963
REVISED 1972
NAME PARK RIDGE, IL
DATE 1963
REVISED 1972
SCALE
0
1/2
1 MILE
QUADRANGLE LOCATION
ILLINOIS

ecology and environment, inc.
REFERENCE 7
SITE NAME Golf & River land Fill
SITE ID ILL 980612717
USGS TOPOGRAPHIC MAPS:
NAME Arlington Heights
DATE 1963
REVISED 1972
NAME Park Ridge ILL.
DATE 1963
REVISED 1972
NAME ●: municipal well
DATE O: nearest Res. well
REVISED
NAME River Forest
DATE 1963
REVISED 1972
Elmhurst - 1963/1972
SCALE
0
½
1 MILE
ILLINOIS
QUADRANGLE LOCATION
ARLINGTON HEIGHTS
MT PROSPECT
DES PLAINES
PARK RIDGE
GLENVIEW
MORTON GROVE
NILES
NORTHBROOK
WHEELING
ELK GROVE VILLAGE
SITE