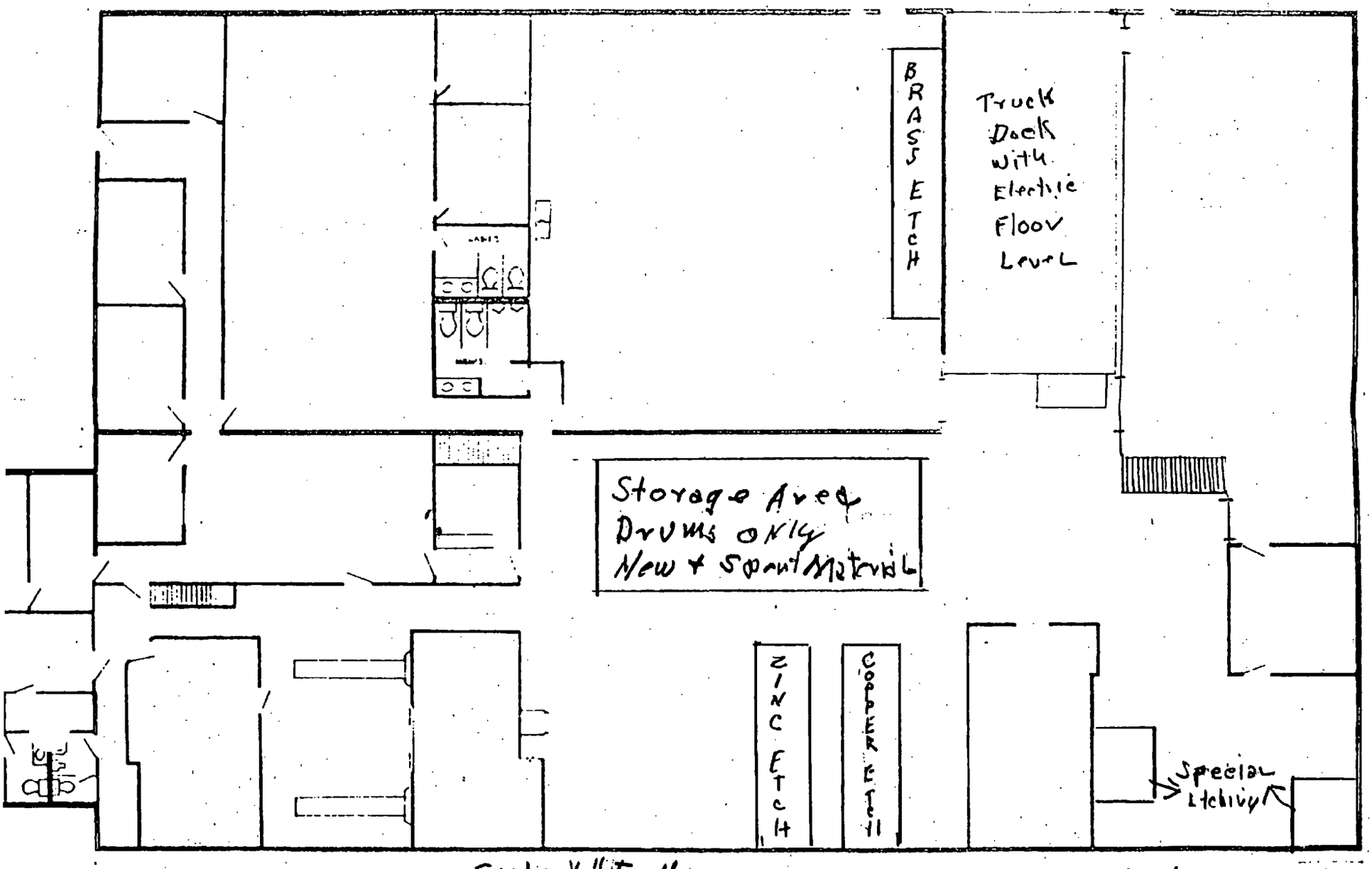

Scale 1/8" To 1'

METAL DECOR... SCALE 1/8" TO 1'

US EPA RECORDS CENTER REGION 5
474948

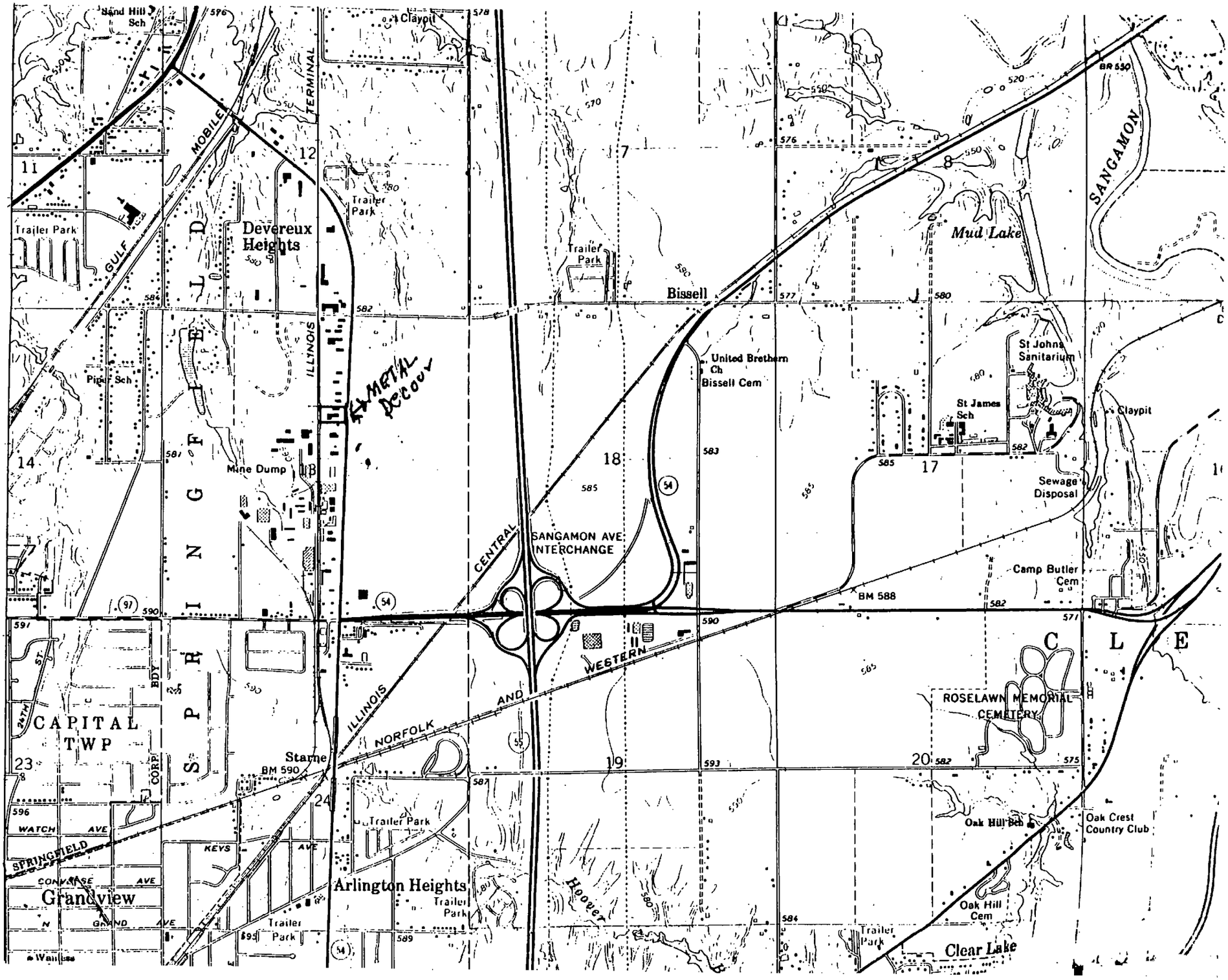

Sand Hill Sch
Claypit
TERMINAL
MOBILE
GULF
Trailer Park
Devereux Heights
Trailer Park
Trailer Park
Bissell
Mud Lake
SANGAMON
BR 550
United Brethern Ch
Bissell Cem
St Johns Sanitarium
St James Sch
Claypit
Sewage Disposal
Piper Sch
ILLINOIS
METAL DECOUR
Mine Dump
SPRINGFIELD
SANGAMON AVE INTERCHANGE
CENTRAL
Camp Butler Cem
BM 588
CLE
ROSELAWN MEMORIAL CEMETERY
CAPITAL TWP
24TH ST
CORP BDY
ILLINOIS
NORFOLK AND WESTERN
Starne
BM 590
Trailer Park
Oak Hill Sch
Oak Crest Country Club
WATCH AVE
KEYS AVE
SPRINGFIELD
CONVERSE AVE
Grandview
Arlington Heights
Trailer Park
Hoover
Oak Hill Cem
Trailer Park
Clear Lake
Trailer Park

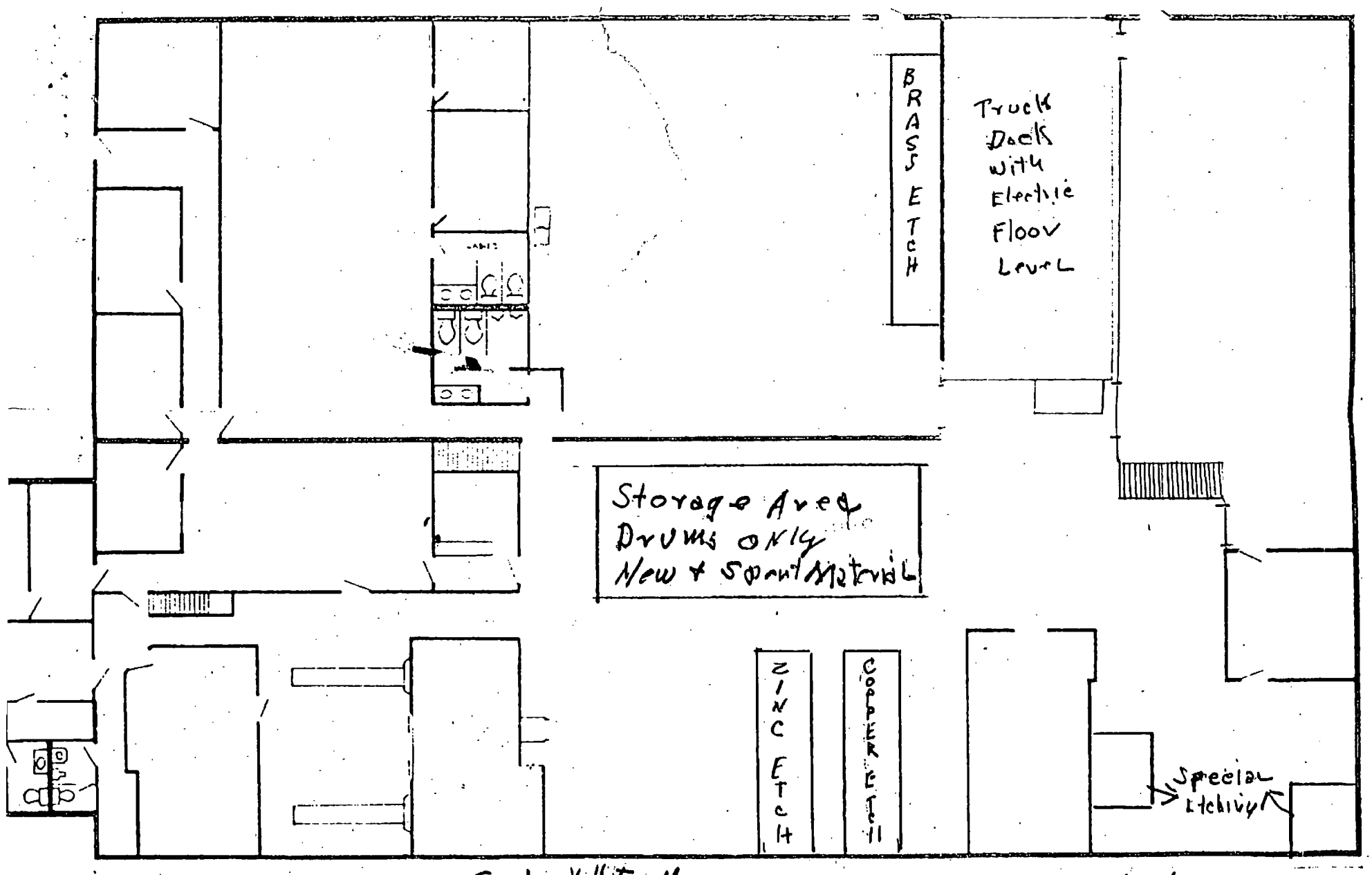

Scale 1/8" to 1'

METAL DECOR... SCALE 1/8" to 1'

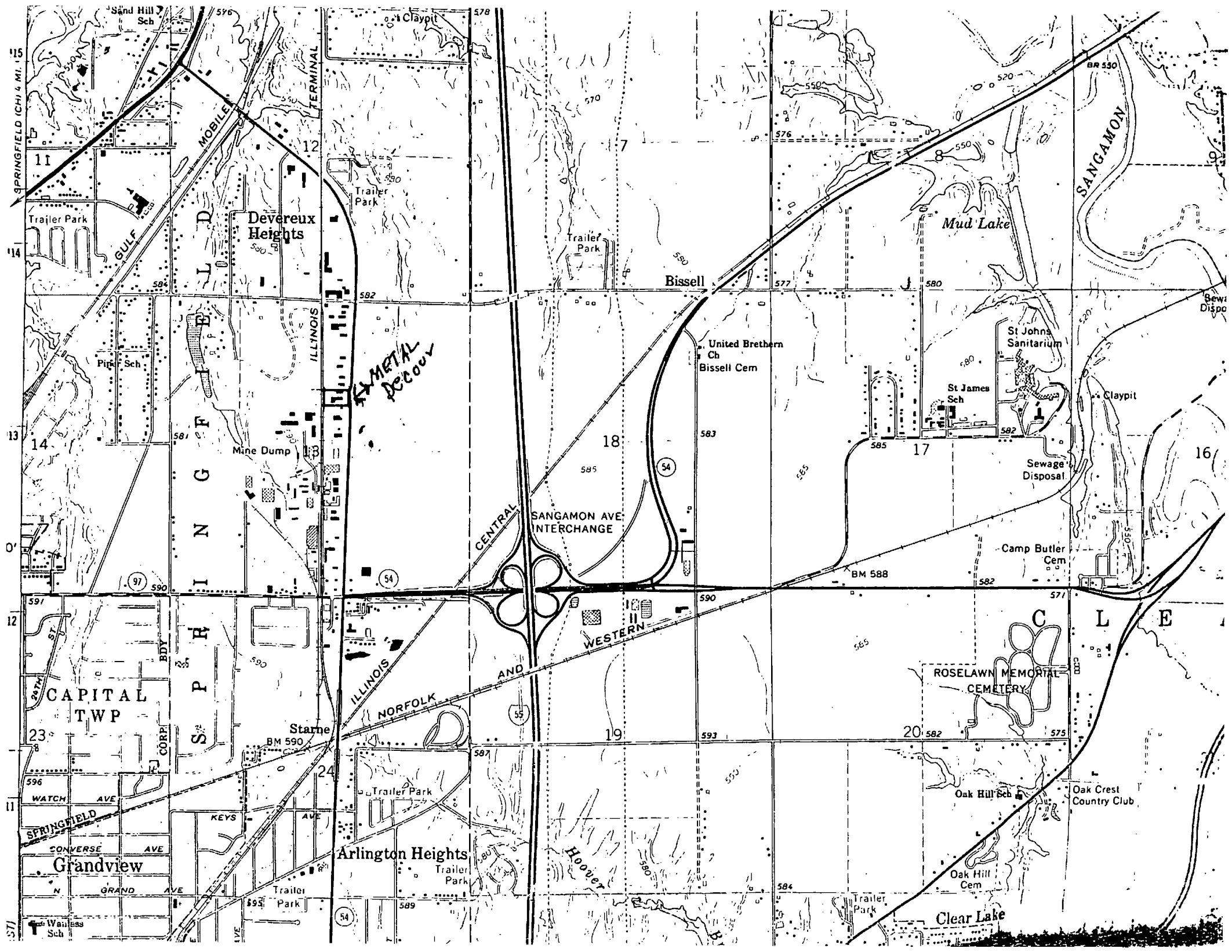

Sand Hill Sch
Claypit
SPRINGFIELD (CH) 4 MI.
GULF MOBILE TERMINAL
Trailer Park
Devereux Heights
Trailer Park
Trailer Park
Bissell
Mud Lake
SANGAMON
United Brethern Ch
Bissell Cem
St Johns Sanitarium
St James Sch
Claypit
Piper Sch
ILLINOIS
METAL DECOUR
Mine Dump
Sewage Disposal
SANGAMON AVE INTERCHANGE
CENTRAL
Camp Butler Cem
BM 588
SPRINGFIELD
CAPITAL TWP
ILLINOIS
NORFOLK AND WESTERN
ROSELAWN MEMORIAL CEMETERY
Starne
BM 590
Trailer Park
Oak Hill Sch
Oak Crest Country Club
WATCH AVE
SPRINGFIELD
KEYS AVE
CONVERSE AVE
Grandview
Arlington Heights
Trailer Park
Hoover
Oak Hill Cem
N GRAND AVE
Trailer Park
Trailer Park
Clear Lake
Wanless Sch

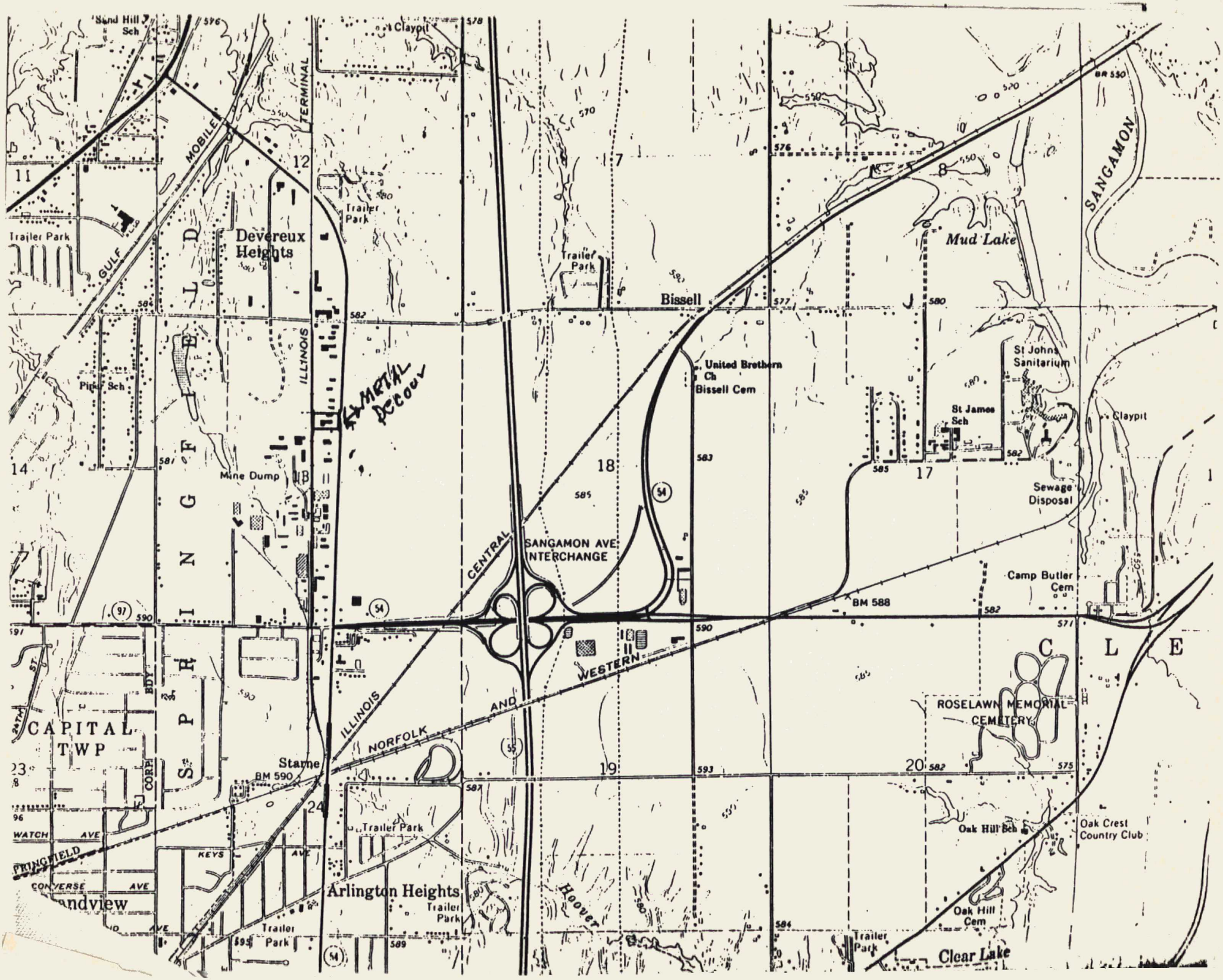

Sand Hill Sch
Claypit
TERMINAL
MOBILE
GULF
Trailer Park
Devereux Heights
Trailer Park
Trailer Park
Bissell
Mud Lake
SANGAMON
ILLINOIS
Pine Sch
Mine Dump
United Brethern Ch
Bissell Cem
St Johns Sanitarium
St James Sch
Claypit
Sewage Disposal
SANGAMON AVE INTERCHANGE
CENTRAL
Camp Butler Cem
BM 588
SPRINGFIELD
CAPITAL TWP
ILLINOIS
NORFOLK AND WESTERN
ROSELAWN MEMORIAL CEMETERY
Starne
BM 590
Trailer Park
Oak Hill Sch
Oak Crest Country Club
WATCH AVE
KEYS AVE
CONVERSE AVE
Arlington Heights
Trailer Park
Hoover
Oak Hill Cem
Trailer Park
Clear Lake

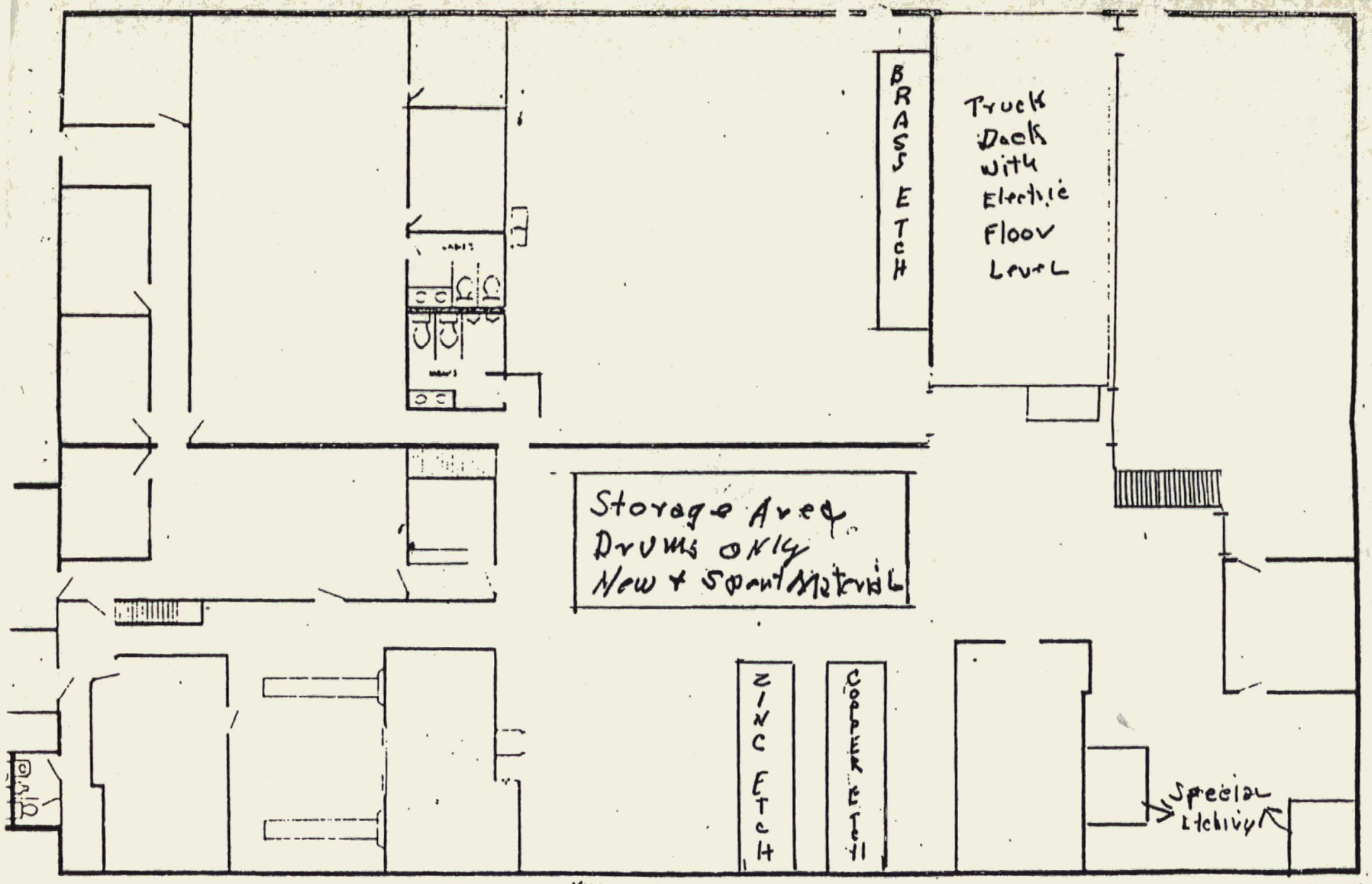

Scale 1/8" To 1'

METAL DECOR. 0.75 Scale 1/8" to 1'

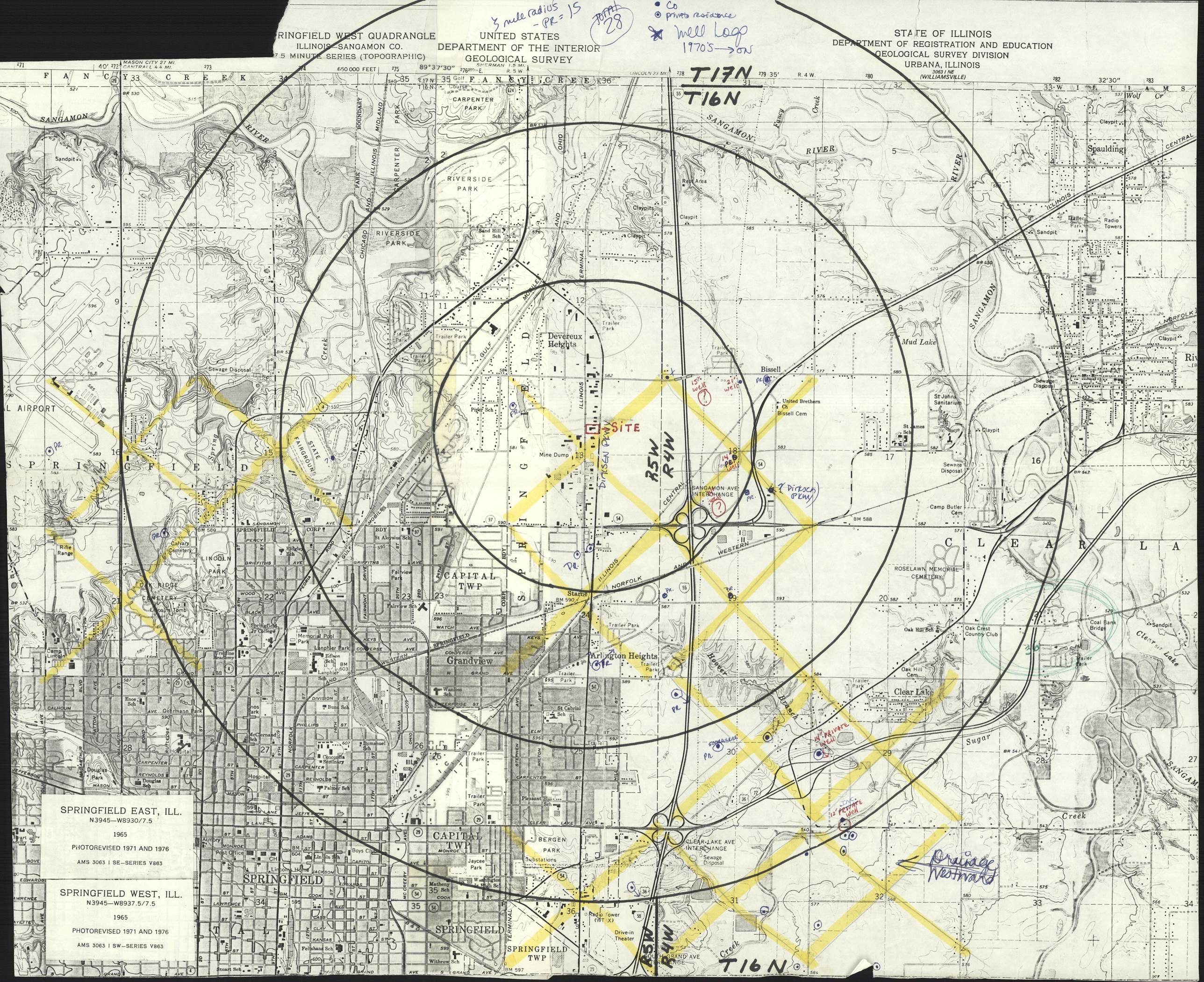

3 mile radius - PR = 15
Total 28
Co
private residence
well Logs 1970's → ON
SPRINGFIELD WEST QUADRANGLE
ILLINOIS—SANGAMON CO.
7.5 MINUTE SERIES (TOPOGRAPHIC)
UNITED STATES
DEPARTMENT OF THE INTERIOR
GEOLOGICAL SURVEY
STATE OF ILLINOIS
DEPARTMENT OF REGISTRATION AND EDUCATION
GEOLOGICAL SURVEY DIVISION
URBANA, ILLINOIS
T17N
T16N
R5W
R4W
SITE
Dirksen Pkwy
Drainage Westward
SPRINGFIELD EAST, ILL.
N3945—W8930/7.5
1965
PHOTOREVISED 1971 AND 1976
AMS 3063 I SE—SERIES V863
SPRINGFIELD WEST, ILL.
N3945—W8937.5/7.5
1965
PHOTOREVISED 1971 AND 1976
AMS 3063 I SW—SERIES V863

ecology and environment, inc.

SITE NAME 8

U.S. EPA ID# ILD005172663

Associates Engraving Company, Inc.

USGS TOPOGRAPHIC MAPS:

NAME Athens, IL		NAME Williamsville, IL	
DATE 1966		DATE 1966	
REVISED 1971 and 1976		REVISED 1971 and 1976	
NAME Springfield West, IL		NAME Springfield East, IL	
DATE 1965		DATE 1965	
REVISED 1971 and 1976		REVISED 1971 and 1976	

SCALE 0 ½ 1 MILE

QUADRANGLE LOCATION

SCALE 1:24 000

CONTOUR INTERVAL 10 FEET
DOTTED LINES REPRESENT 5-FOOT CONTOURS
NATIONAL GEODETIC VERTICAL DATUM OF 1929

THIS MAP COMPLIES WITH NATIONAL MAP ACCURACY STANDARDS
FOR SALE BY U. S. GEOLOGICAL SURVEY, RESTON, VIRGINIA 22092
AND BY THE STATE GEOLOGICAL SURVEY, URBANA, ILLINOIS 61801

1965

Drainage west

ROAD CLASSIFICATION
Heavy-duty — Light-duty
Medium-duty — Unimproved dirt
U. S. Route — State Route

SPRINGFIELD WEST, ILL.
N3945—W8937.5/7.5

Mapped, edited, and published by the Geological Survey

Control by USGS and USC&GS

Topography by photogrammetric methods from aerial photographs taken 1964. Field checked 1965

Supersedes map dated 1948

Polyconic projection. 1927 North American datum
10,000-foot grid based on Illinois coordinate system, west zone
1000-meter Universal Transverse Mercator grid ticks, zone 16, shown in blue

Red tint indicates areas in which only landmark buildings are shown

Fine red dashed lines indicate selected fence and field lines where

UTM GRID AND 1976 MAGNETIC NORTH DECLINATION AT CENTER OF SHEET

SCALE 1:24 000

CONTOUR INTERVAL 10 FEET
DOTTED LINES REPRESENT 5-FOOT CONTOURS
NATIONAL GEODETIC VERTICAL DATUM OF 1929

THIS MAP COMPLIES WITH NATIONAL MAP ACCURACY STANDARDS

ROAD CLASSIFICATION
Heavy-duty — Light-duty
Medium-duty — Unimproved dirt
Interstate Route — U. S. Route — State Route

SPRINGFIELD EAST, ILL.
N3945—W8930/7.5

ecology and environment, inc.

SITE NAME 8
U.S. EPA ID# ILD005172663
Associates Engraving Company, Inc.

USGS TOPOGRAPHIC MAPS:

NAME Athens, IL DATE 1966 REVISED 1971 and 1976	NAME Williamsville, IL DATE 1966 REVISED 1971 and 1976
NAME Springfield West, IL DATE 1965 REVISED 1971 and 1976	NAME Springfield East, IL DATE 1965 REVISED 1971 and 1976

SCALE 0 ½ 1 MILE

ILLINOIS
QUADRANGLE LOCATION

1965

Drainage west

SCALE 1:24 000

CONTOUR INTERVAL 10 FEET
DOTTED LINES REPRESENT 5-FOOT CONTOURS
NATIONAL GEODETIC VERTICAL DATUM OF 1929

THIS MAP COMPLIES WITH NATIONAL MAP ACCURACY STANDARDS
FOR SALE BY U. S. GEOLOGICAL SURVEY, RESTON, VIRGINIA 22092
AND BY THE STATE GEOLOGICAL SURVEY, URBANA, ILLINOIS 61801

ROAD CLASSIFICATION
Heavy-duty — Light-duty
Medium-duty — Unimproved dirt
U. S. Route — State Route

SPRINGFIELD WEST, ILL.
N3945—W8937.5/7.5

Mapped, edited, and published by the Geological Survey
Control by USGS and USC&GS
Topography by photogrammetric methods from aerial photographs taken 1964. Field checked 1965
Supersedes map dated 1948
Polyconic projection. 1927 North American datum
10,000-foot grid based on Illinois coordinate system, west zone
1000-meter Universal Transverse Mercator grid ticks, zone 16, shown in blue
Red tint indicates areas in which only landmark buildings are shown
Fine red dashed lines indicate selected fence and field lines where

UTM GRID AND 1976 MAGNETIC NORTH DECLINATION AT CENTER OF SHEET

SCALE 1:24 000

CONTOUR INTERVAL 10 FEET
DOTTED LINES REPRESENT 5-FOOT CONTOURS
NATIONAL GEODETIC VERTICAL DATUM OF 1929

THIS MAP COMPLIES WITH NATIONAL MAP ACCURACY STANDARDS

ROAD CLASSIFICATION
Heavy-duty — Light-duty
Medium-duty — Unimproved dirt
Interstate Route — U. S. Route — State Route

SPRINGFIELD EAST, ILL.
N3945—W8930/7.5