US EPA RECORDS CENTER REGION 5
473046

GENERAL HIGHWAY MAP

# OAKLAND COUNTY

MICHIGAN

STATE HIGHWAY COMMISSION

DEPARTMENT OF STATE HIGHWAYS AND TRANSPORTATION

DATA OBTAINED FROM

HIGHWAY PLANNING SURVEY

CONDUCTED IN COOPERATION WITH

U. S. DEPARTMENT OF TRANSPORTATION

FEDERAL HIGHWAY ADMINISTRATION

SEE PAGE 108 FOR LEGEND

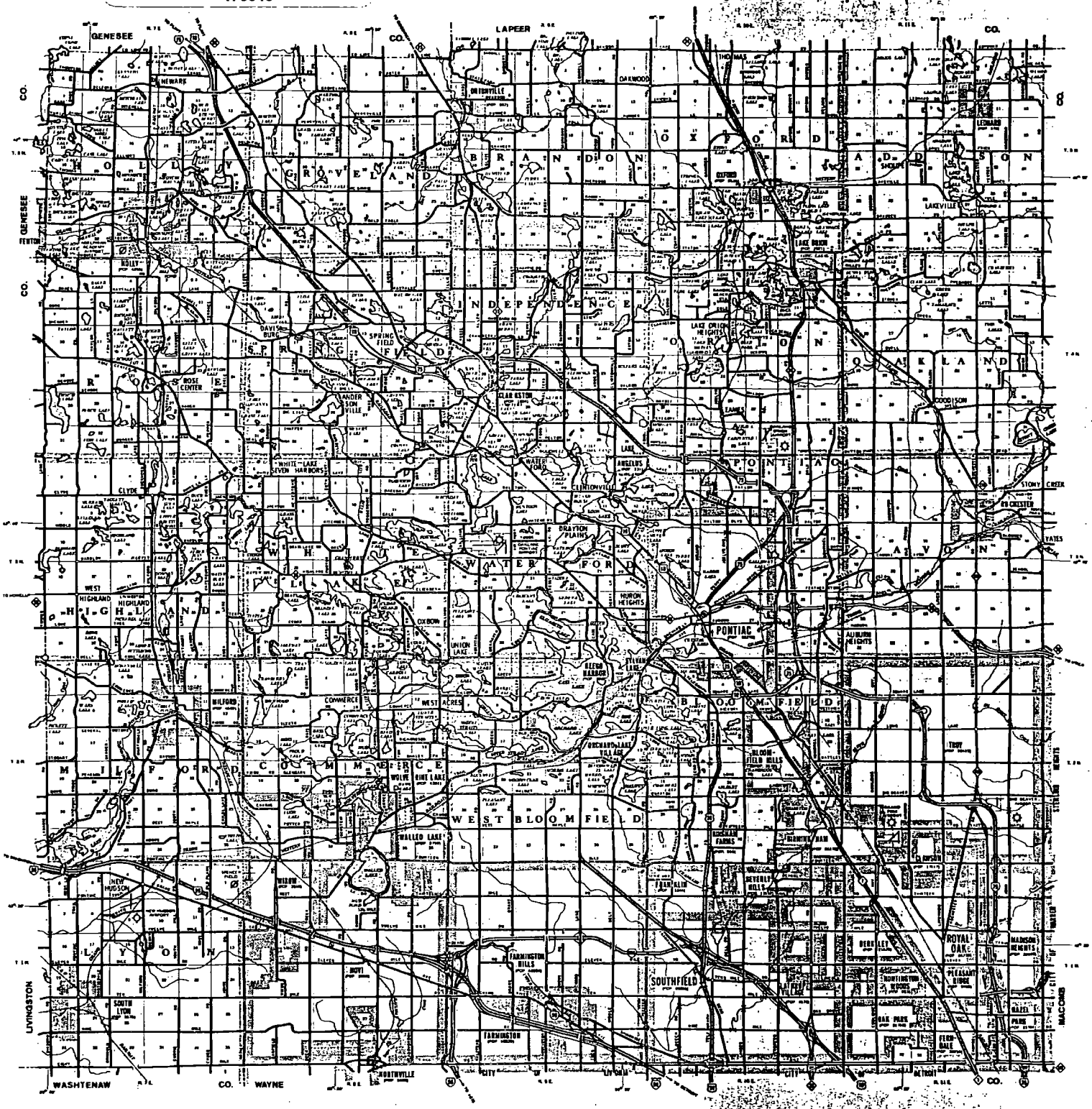

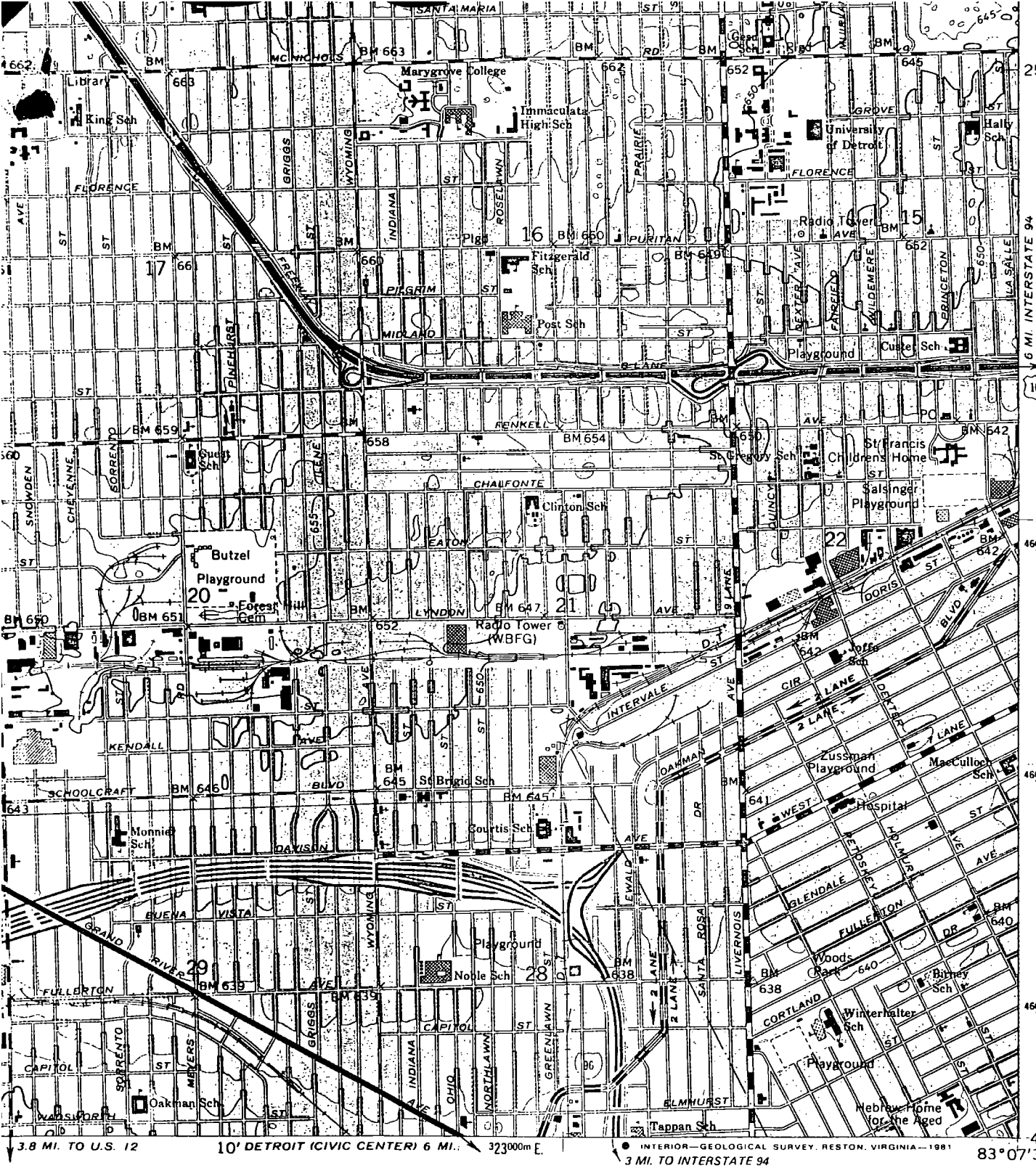


INTERIOR—GEOLOGICAL SURVEY, RESTON, VIRGINIA—1981

1 MILE

6000 7000 FEET

1 KILOMETER

ROAD CLASSIFICATION

Primary highway, all weather, hard surface

Light-duty road, all weather, improved surface

Secondary highway, all weather, hard surface

Unimproved road, fair or dry weather

Interstate Route

U. S. Route

State Route

(DETROIT) 4368 I SE

QUADRANGLE LOCATION

NDARDS
GINIA 22092
N
, MICHIGAN 48909
LABLE ON REQUEST

Revisions shown in purple compiled from aerial photographs taken 1973 and 1981. Map edited 1981
This information not field checked

Purple tint indicates extension of urban area

# ROYAL OAK, MICH.

N4222.5—W8307.5/7.5

1968
PHOTOREVISED 1981
DMA 4368 I NW—SERIES V862

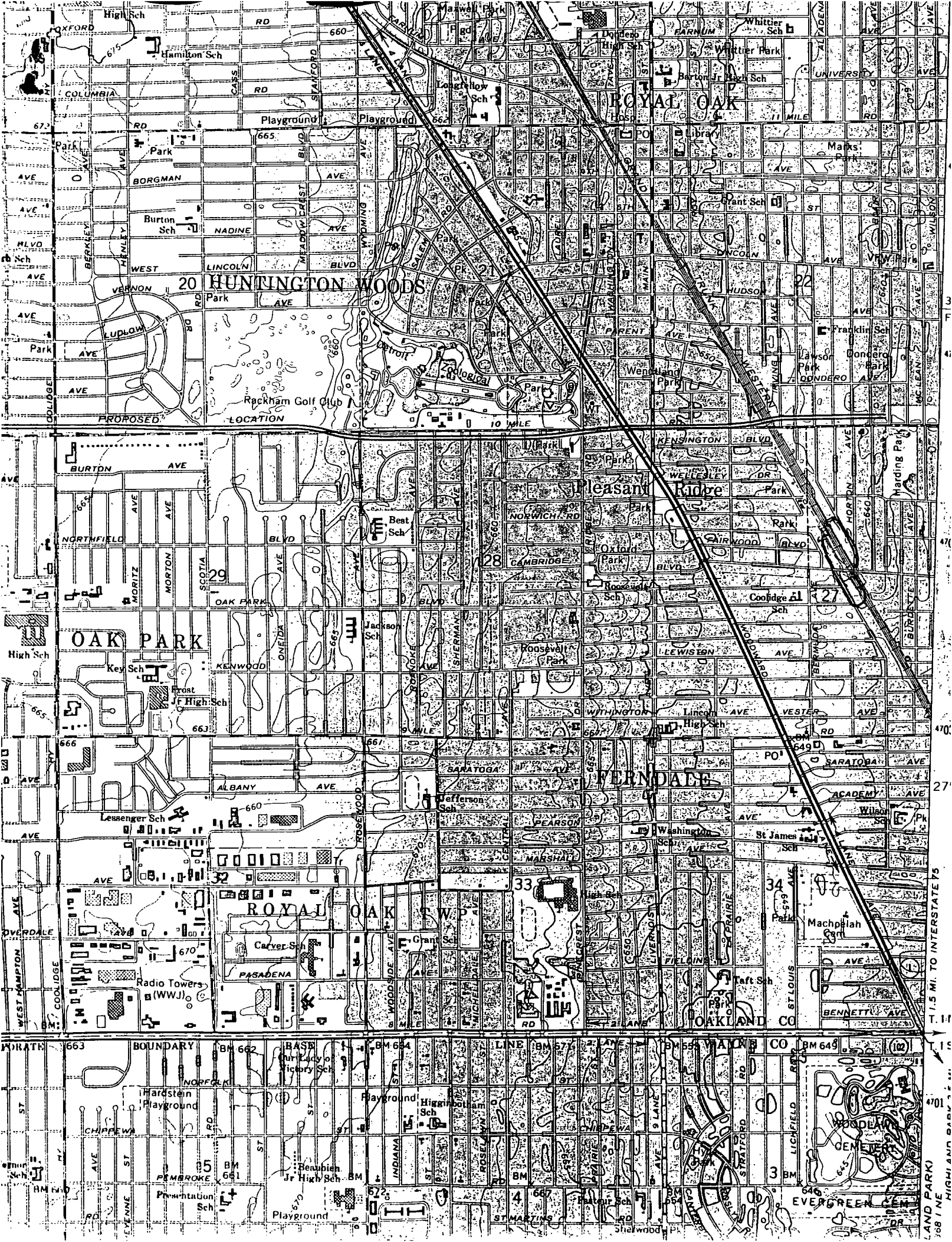

ROYAL OAK
HUNTINGTON WOODS
Pleasant Ridge
OAK PARK
FERNDALE
ROYAL OAK TWP
OAKLAND CO
WAYNE CO
Hamilton Sch
Longfellow Sch
Dondero High Sch
Whittier Sch
Whittier Park
Barton Jr High Sch
Library
Marks Park
Grant Sch
Burton Sch
Franklin Sch
Lawson Park
Dondero Park
Wendland Park
Rackham Golf Club
Detroit Zoological Park
Best Sch
Oxford Park
Roosevelt Sch
Coolidge Sch
Jackson Sch
Roosevelt Park
Key Sch
Frost Jr High Sch
Lincoln High Sch
Jefferson Sch
Lessenger Sch
Washington Sch
St James Sch
Wilson Sch
Machpelah Cem
Carver Sch
Grant Sch
Radio Towers (WWJ)
Taft Sch
Hardstein Playground
Higginbotham Sch
Beaubien Jr High Sch
Presentation Sch
Playground
Our Lady of Victory Sch
Pasteur Sch
Sherwood Pk
WOODLAWN CEMETERY
EVERGREEN CEM
PROPOSED LOCATION
10 MILE
11 MILE
9 MILE
8 MILE
1.5 MI. TO INTERSTATE 75