US EPA RECORDS CENTER REGION 5
472604

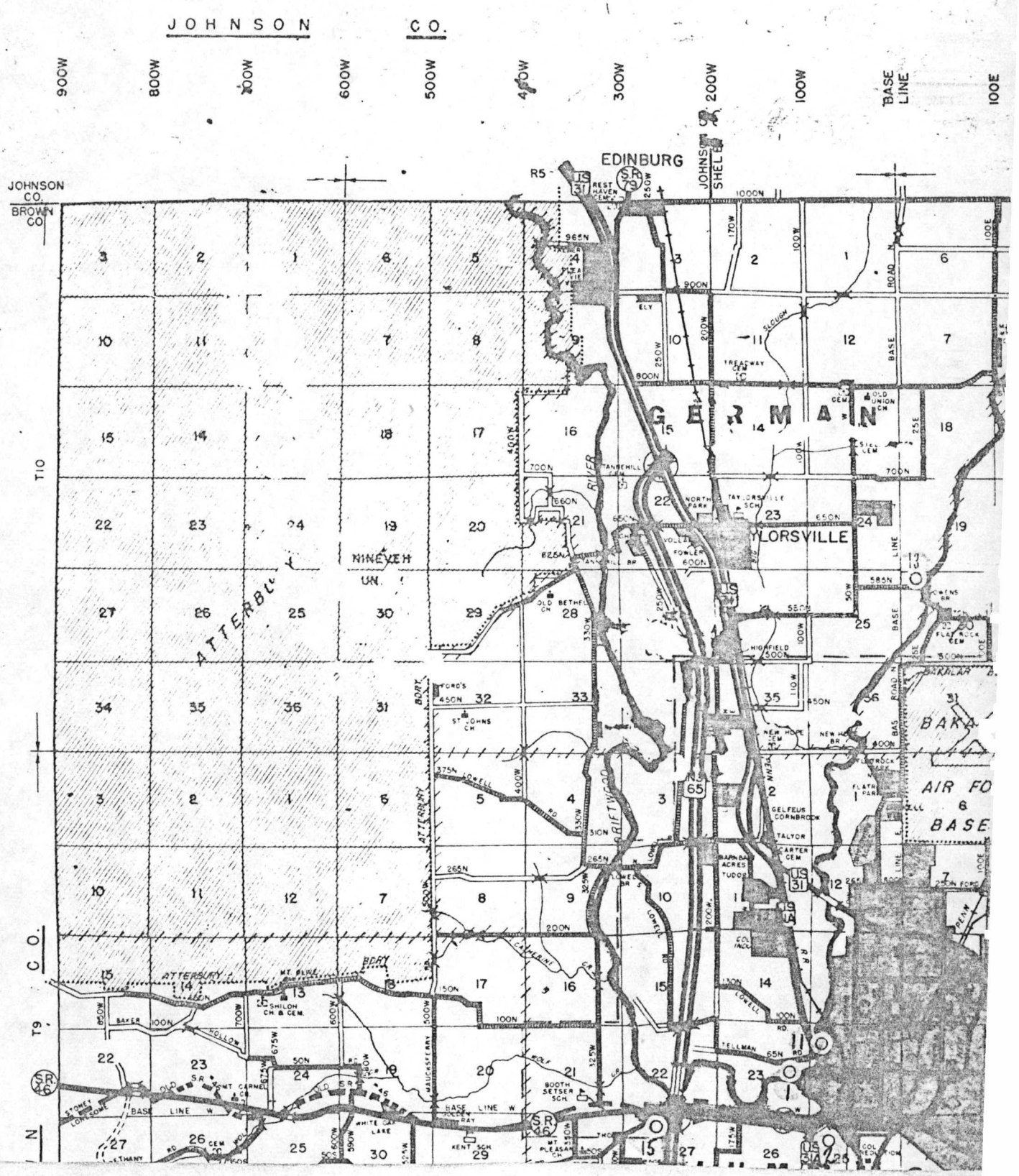

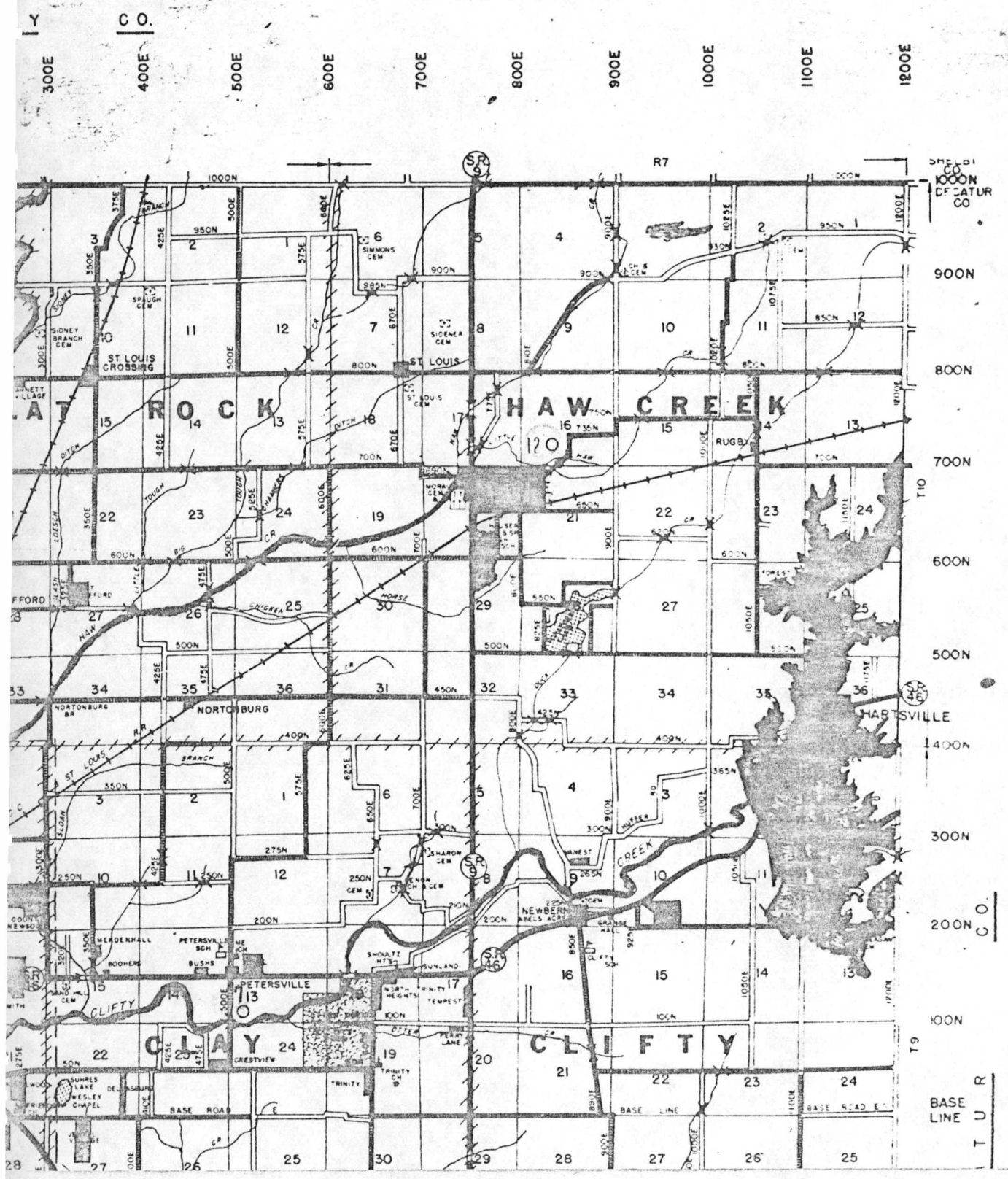

Y CO.
300E
400E
500E
600E
700E
800E
900E
1000E
1100E
1200E
R7
SHELBY CO
1000N
DECATUR CO
900N
800N
700N
600N
500N
400N
300N
200N
100N
T10
T9
BASE LINE
ROCK
HAW CREEK
CLAY
CLIFTY
ST LOUIS CROSSING
ST LOUIS
RUGBY
NORTONBURG
HARTSVILLE
NEWBERN
PETERSVILLE
CREEK
CLIFTY
BASE ROAD
BASE LINE

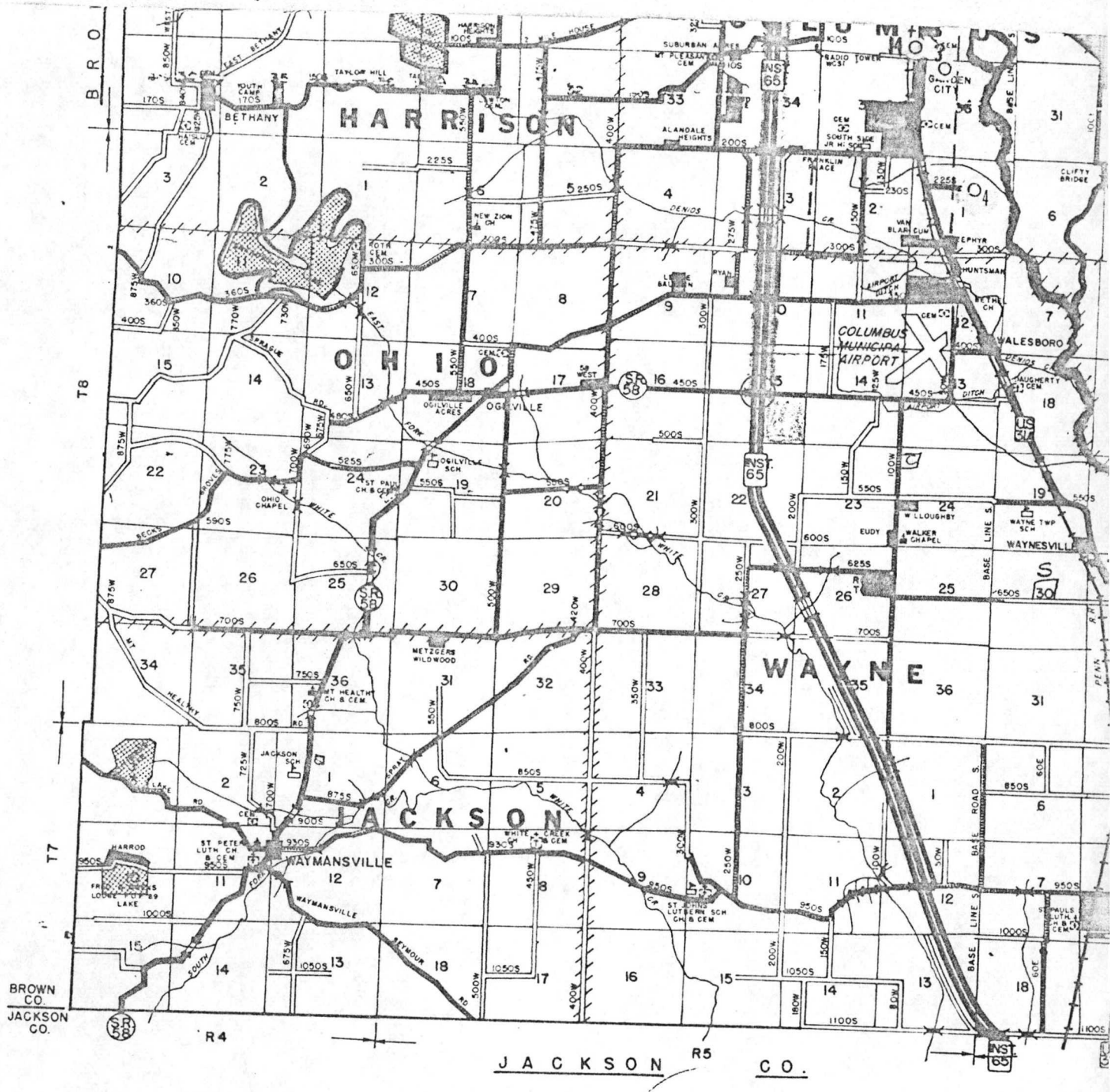


NOTE:
THE FOLLOWING SUB
IN COUNTY ROAD

BALDWIN
CRESTVIEW
DREXEL HEIGHTS
TERRACE LAKE
WHITE OAK LAKE
WOOD LAKE

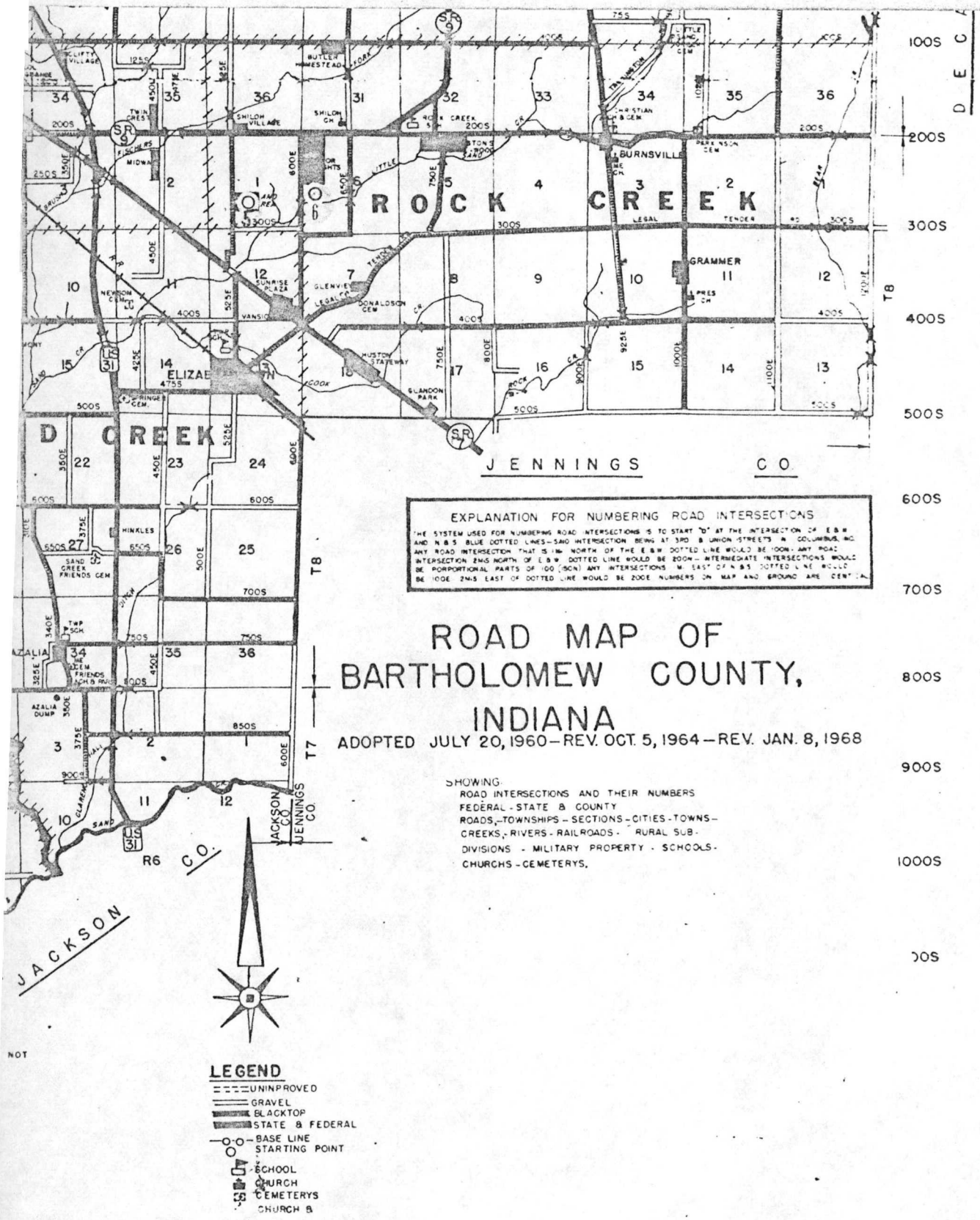
ROCK CREEK
D CREEK
JENNINGS CO
JACKSON CO
JENNINGS CO.
JACKSON CO.
BURNSVILLE
GRAMMER
ELIZABETH
AZALIA
SHILOH VILLAGE
SUNRISE PLAZA
GLENVIEW
DONALDSON CEM
HUSTON STATEWAY
GLANDON PARK
HINKLES
SAND CREEK FRIENDS CEM
AZALIA DUMP
T8
T7
R6
100S
200S
300S
400S
500S
600S
700S
800S
900S
1000S
EXPLANATION FOR NUMBERING ROAD INTERSECTIONS
THE SYSTEM USED FOR NUMBERING ROAD INTERSECTIONS IS TO START "D" AT THE INTERSECTION OF E & W AND N & S BLUE DOTTED LINES—SAID INTERSECTION BEING AT 3RD & UNION STREETS IN COLUMBUS, INC. ANY ROAD INTERSECTION THAT IS 1 MI NORTH OF THE E & W DOTTED LINE WOULD BE 100N - ANY ROAD INTERSECTION 2 MIS NORTH OF E & W DOTTED LINE WOULD BE 200N - INTERMEDIATE INTERSECTIONS WOULD BE PORPORTIONAL PARTS OF 100 (150N) ANY INTERSECTIONS 1 MI EAST OF N & S DOTTED LINE WOULD BE 100E 2 MIS EAST OF DOTTED LINE WOULD BE 200E NUMBERS ON MAP AND GROUND ARE IDENTICAL
ROAD MAP OF
BARTHOLOMEW COUNTY,
INDIANA
ADOPTED JULY 20, 1960—REV. OCT. 5, 1964—REV. JAN. 8, 1968
SHOWING
ROAD INTERSECTIONS AND THEIR NUMBERS
FEDERAL - STATE & COUNTY
ROADS,-TOWNSHIPS - SECTIONS - CITIES - TOWNS -
CREEKS,- RIVERS - RAILROADS - RURAL SUB-
DIVISIONS - MILITARY PROPERTY - SCHOOLS -
CHURCHS - CEMETERYS.
LEGEND
UNIMPROVED
GRAVEL
BLACKTOP
STATE & FEDERAL
BASE LINE
STARTING POINT
SCHOOL
CHURCH
CEMETERYS
CHURCH &

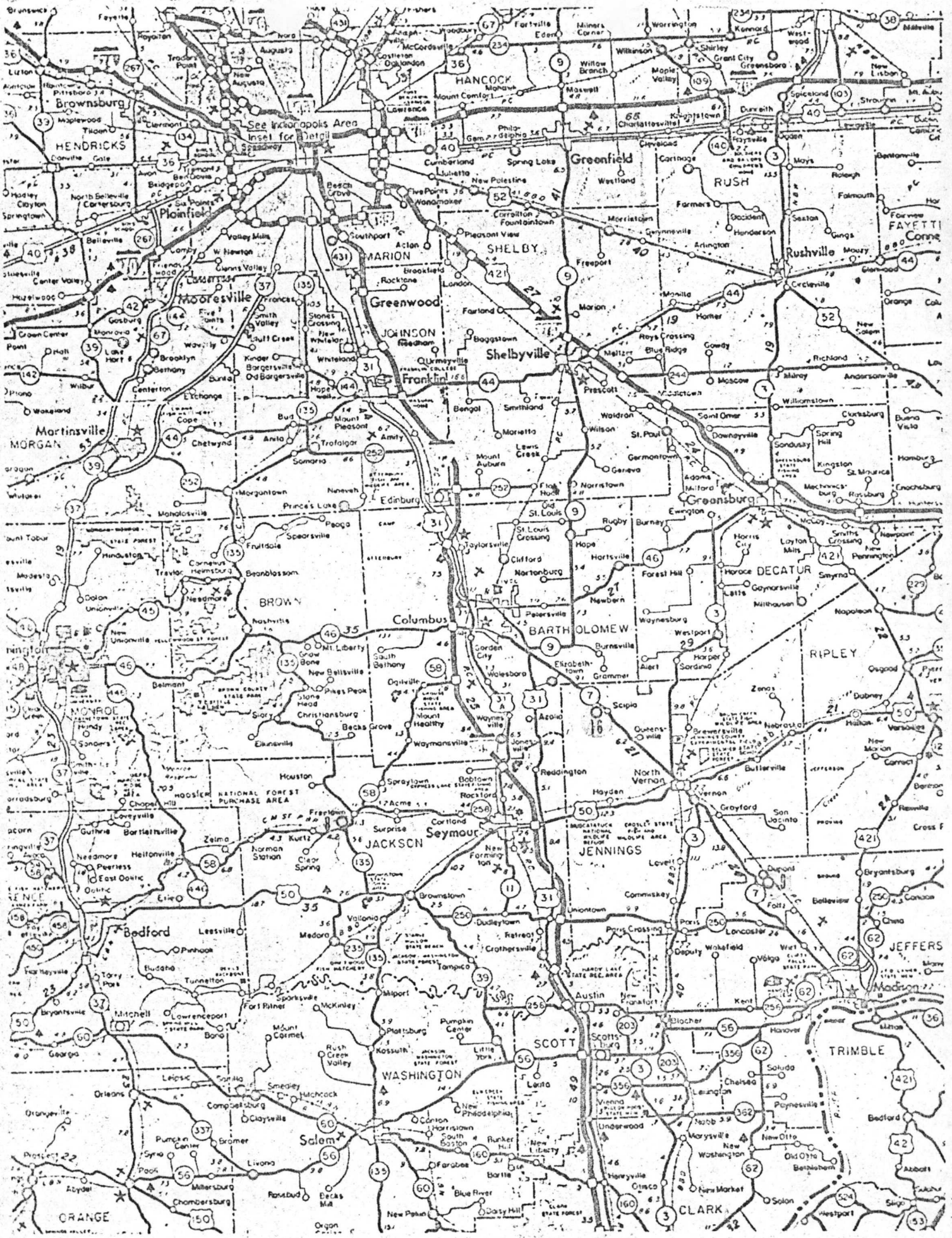
See Indianapolis Area Inset for Detail
HENDRICKS
Brownsburg
Plainfield
Mooresville
Martinsville
MORGAN
MARION
HANCOCK
Greenfield
RUSH
Rushville
SHELBY
Shelbyville
Greenwood
JOHNSON
Franklin
Greensburg
DECATUR
BROWN
Columbus
BARTHOLOMEW
RIPLEY
MONROE
JACKSON
Seymour
JENNINGS
North Vernon
Bedford
WASHINGTON
Salem
SCOTT
Scottsburg
TRIMBLE
JEFFERS
Madison
CLARK
ORANGE

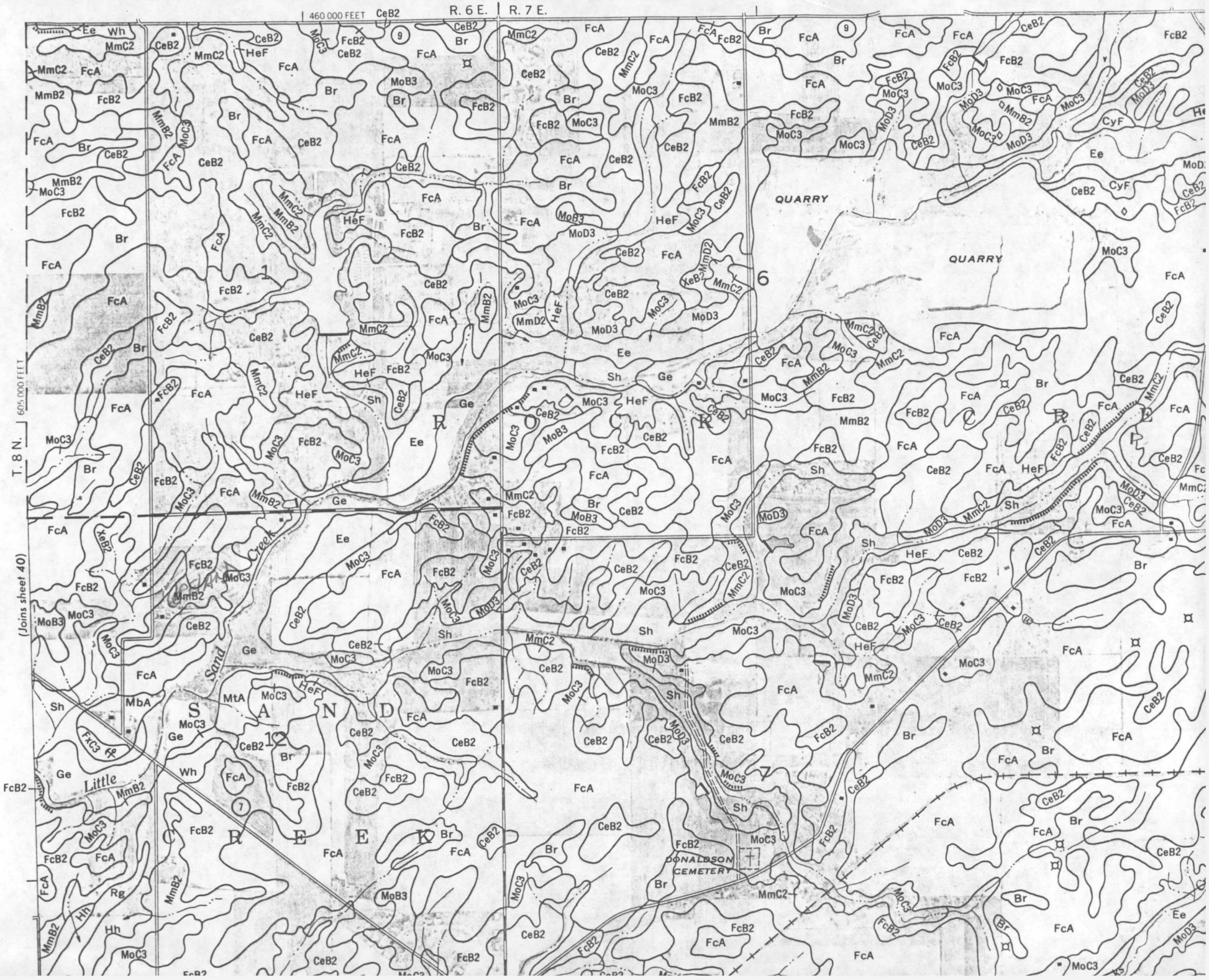

460 000 FEET
R. 6 E.
R. 7 E.
605 000 FEET
T. 8 N.
(Joins sheet 40)
QUARRY
QUARRY
ROCK CREEK
SAND CREEK
Little Sand Creek
DONALDSON CEMETERY

d by the Geological Survey

by photogrammetric methods
ld check 1958

ordinate system, east zone
rcator grid ticks,
n American Datum
ican Datum 1983
outh and
orner ticks

cooperation with State of
ohs taken 1978 and other
d checked. Map edited 1980

UTM GRID AND 1980 MAGNETIC NORTH
DECLINATION AT CENTER OF SHEET

SCALE 1:24 000

CONTOUR INTERVAL 10 FEET
NATIONAL GEODETIC VERTICAL DATUM OF 1929

THIS MAP COMPLIES WITH NATIONAL MAP ACCURACY STANDARDS
FOR SALE BY U. S. GEOLOGICAL SURVEY, RESTON, VIRGINIA 22092
AND INDIANA DEPARTMENT OF NATURAL RESOURCES, INDIANAPOLIS, INDIANA 46204
A FOLDER DESCRIBING TOPOGRAPHIC MAPS AND SYMBOLS IS AVAILABLE ON REQUEST

QUADRANGLE LOCATION

ROAD CLASSIFICATION

Heavy-duty — Light-duty
Medium-duty — Unimproved dirt

# ELIZABETHTOWN QUADRANGLE
INDIANA
7.5 MINUTE SERIES (TOPOGRAPHIC)

ELIZABETHTOWN, IND.
N3907.5—W8545/7.5

1958
PHOTOREVISED 1980
DMA 3862 III NE—SERIES V851

Cereland, Columbus, In.
TDD R058410-02A In0066
EPA # IND980607576

Elizabethtown, In. Quad.
1958 - revised 1980
Pop. 5410 0-3 = 3298
0-1 = 448 0-2 = 1664

BAKALAR AIR FORCE BASE
Corn Brook
Riverview Acres
Parkside Sch
Parkside
Forest Park
North Columbus
Grace Ch
Northside Sch
Schmitt Sch
Asbury Ch
County Fairground
Everroad Park
High Sch
Lincoln Park
Donner Park
COLUMBUS
McKinley Sch
Garfield Sch
Jefferson Sch
St Bartholomews Sch
Central Jr High Sch
St Peters Sch
Garland Brook Cem
McDowell Sch
East Columbus
East Columbus Ch
Berean Ch
Lincoln Sch
State Street Sch
Sewage Disposal
Garden City
Twin Lakes
Thompson Cem
Crystal Lake
Wood Lake
Long Lake
County Home
4-H Fairground
Covered Bridge
Radio Tower
St Pauls Ch
Shiloh Ch
Ceraland
Donaldson Cem
Township Sch
Elizabethtown
New Harmony Cem
Springer Cem
Cooks
BARTHOLOMEW
JENNINGS
SAND CREEK
ROCK CR
Little Brush Creek
Sand Creek
Clifty Creek
Brush Creek
Little Sand Creek
Oposson Creek
Hawk Creek
Flatrock River
Tellman Ridge
Tellmann Camp
City Landfill #1
City Landfill #2
City Landfill #3
County Dump
Old County Dump
Pennsylvania
Nevada
Chicago
Milwaukee
Ohio
Pipeline
Mapped, edited, and published by the Geological Survey
Control by USGS and USC&GS
Topography from aerial photographs by photogrammetric methods
SCALE 1:24 000
1 MILE