US EPA RECORDS CENTER REGION 5
467461

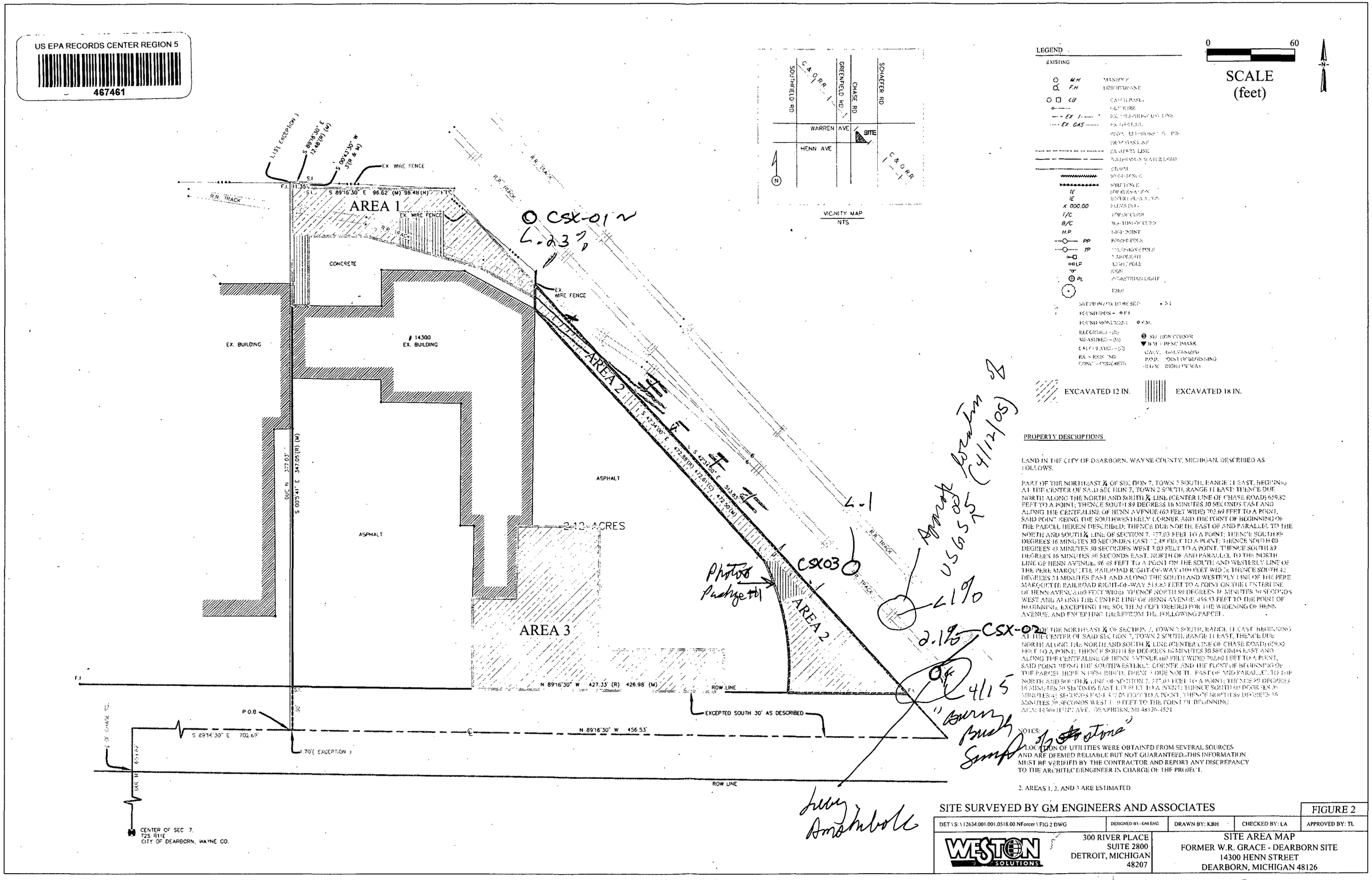

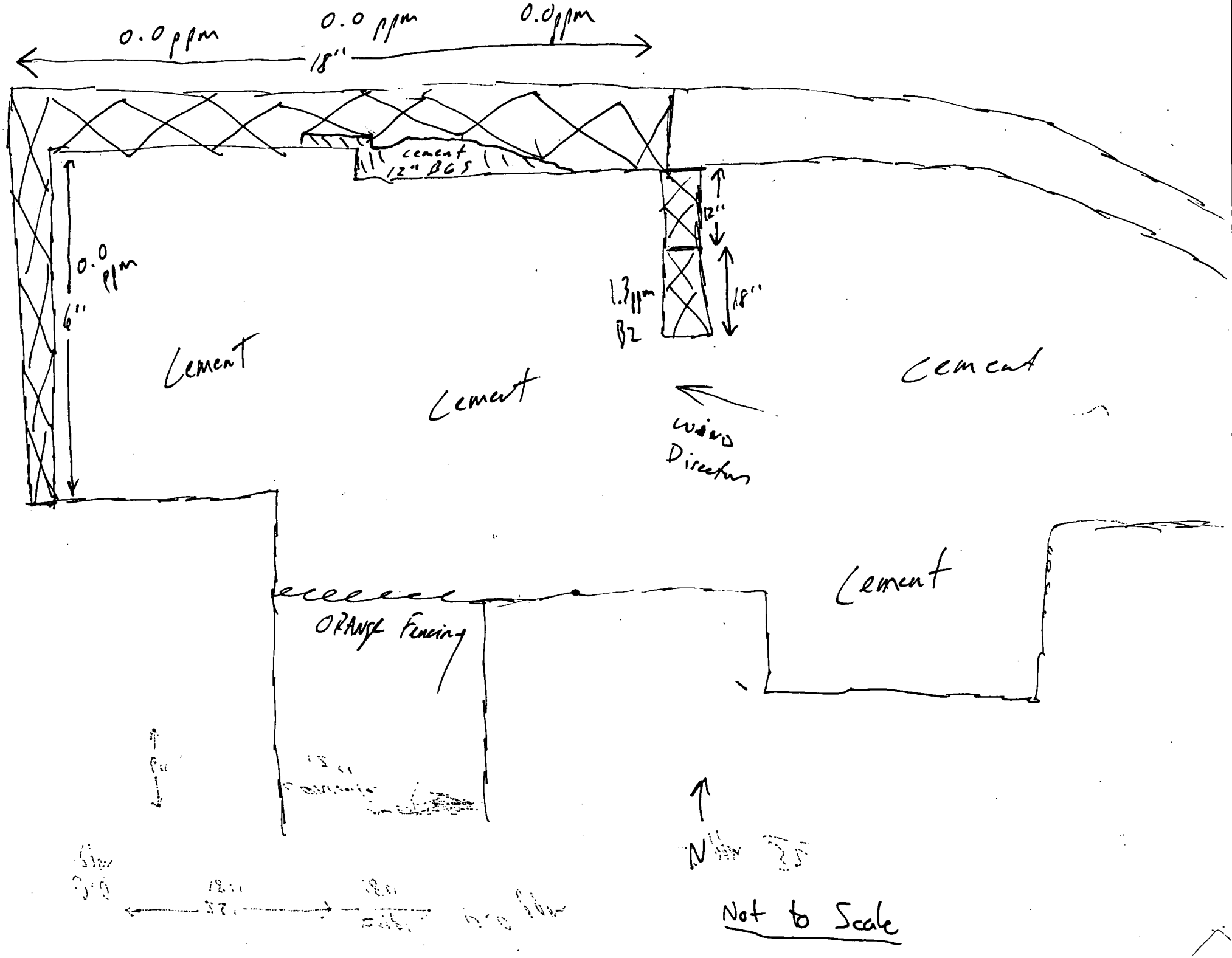
0.0 ppm
0.0 ppm
0.0 ppm
18"
cement
12" BGS
12"
18"
1.3 ppm
B2
0.0 ppm
6"
Cement
Cement
Cement
Wind Direction
Cement
ORANGE Fencing
N
Not to Scale

# DEARBORN MICHIGAN

# SITE PLAN

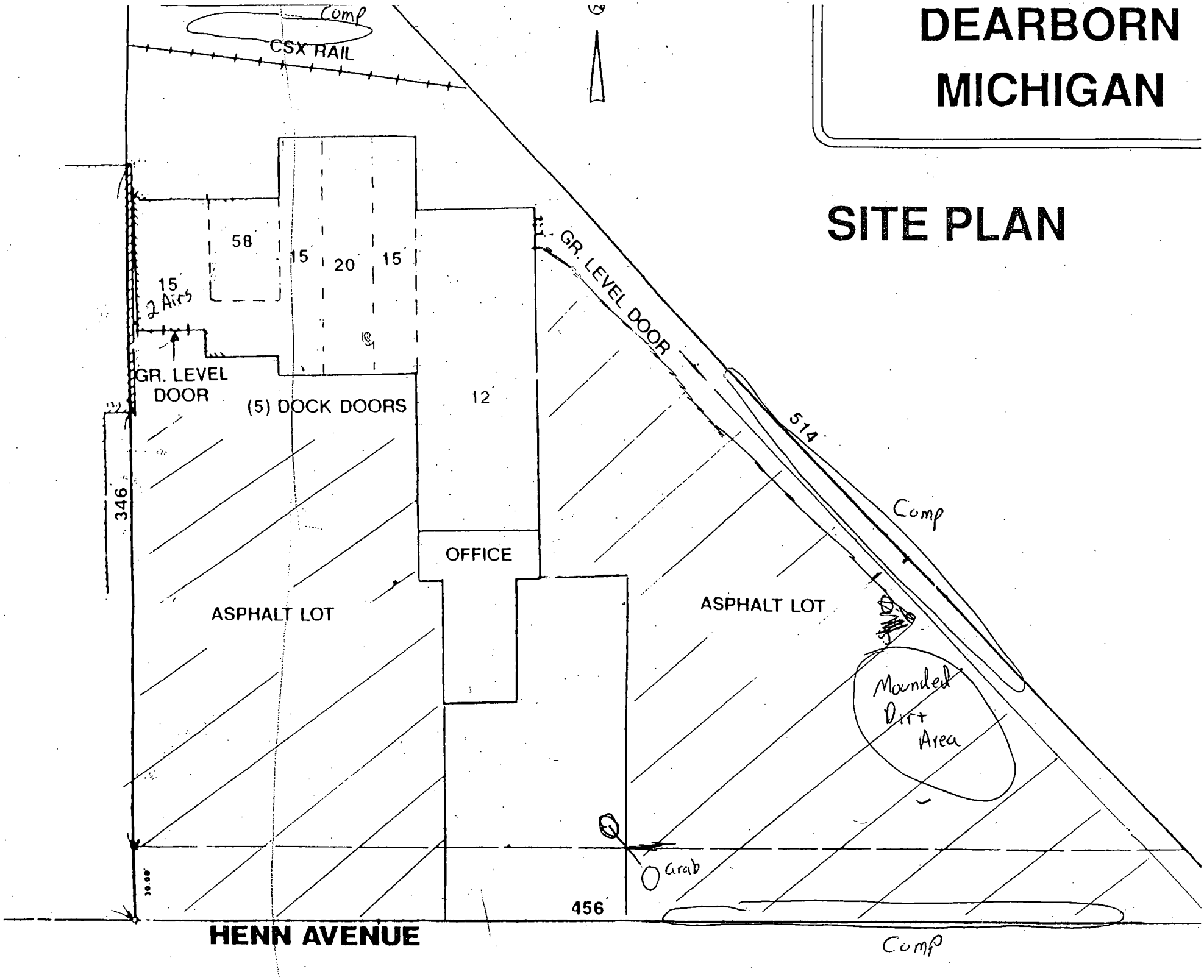

# 14300 HENN
# DEARBORN
# MICHIGAN

## SITE PLAN

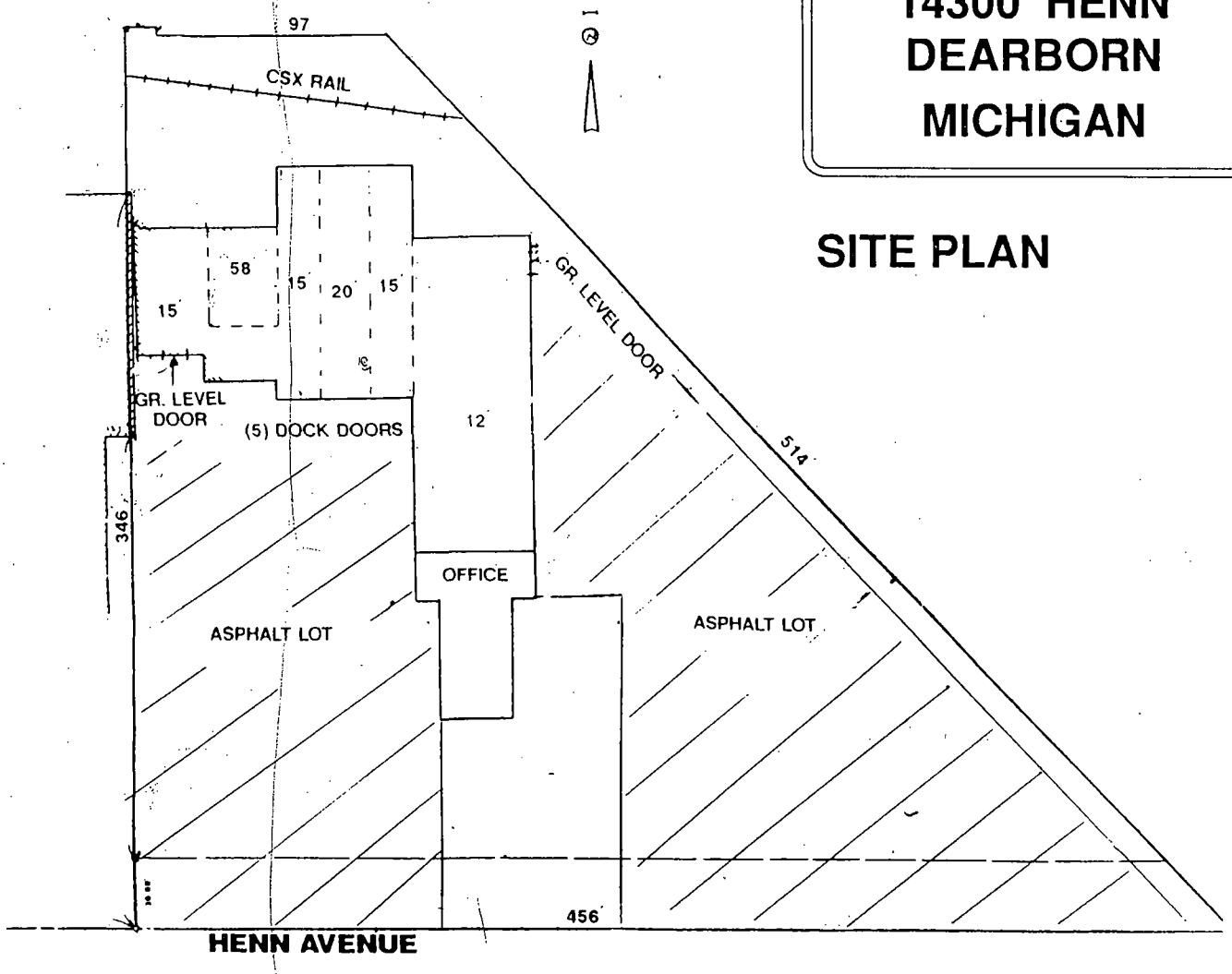


## LOCATION

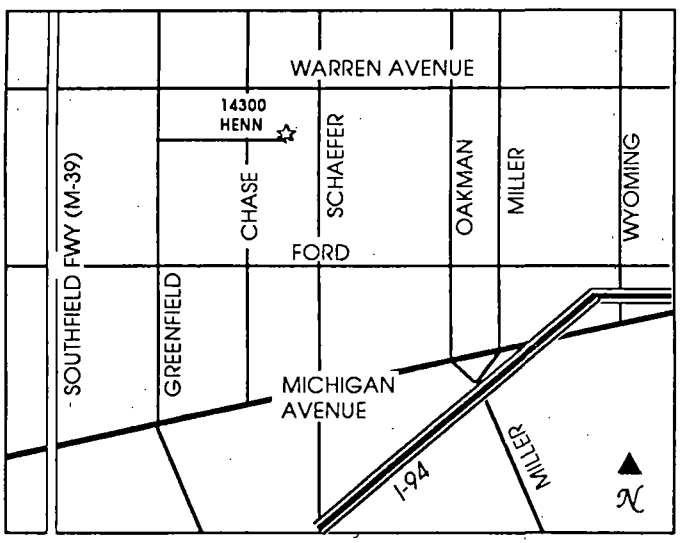


CB COMMERCIAL

For More Information Contact:
**Chris Sierant**
**(313) 353-5400**

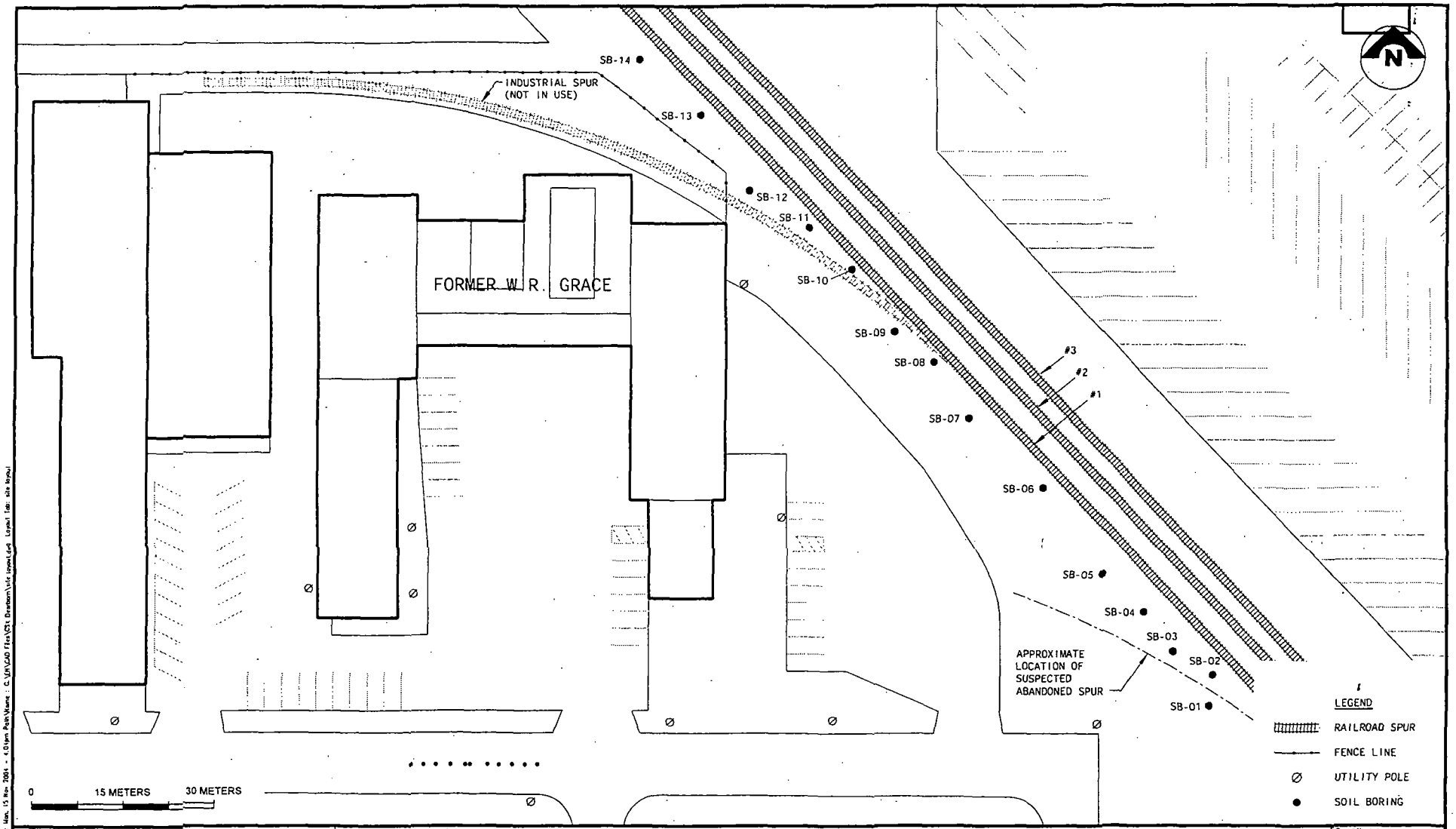


| | | | |
|---|---|---|---|
| Area Manager: R. FERREE | ARCADIS | CSXT TRANSPORTATION | Project Number: SFE04044.01.01 |
| Project Director: T. RUBIS | 25200 Telegraph Road<br>Southfield, Michigan 48034<br>Tel: 248-936-8000 Fax: 248-836-8111<br>www.arcadis-us.com | SITE LAYOUT SHOWING SAMPLE LOCATIONS | Drawing Date: 15-NOV-04 |
| Task Manager: C. SEIDEL | | DEARBORN, MICHIGAN | Figure: 2 |
| Technical Review: C. SEIDEL | | DRAFT | |

© 2004 ARCADIS G&M, Inc.

W., 3.00 FT.; THENCE, S. 89° 16' 30" E., 96.42 FT. TO A POINT ON THE
OF THE C & O RAILROAD RIGHT-OF-WAY (100 FT. WIDE); THENCE ALONG SAID
S. 42° 34' 00" E., 472.62 FT. TO A POINT ON THE NORTH LINE OF SAID HEN
ALONG SAID NORTH LINE, N. 89° 16' 30" W. 426.94 FT. TO POINT OF BEGINNI
91,990 SQ. FT. OR 2.112 ACRES OF LAND.

## GENERAL NOTES:

1. UTILITY LOCATIONS WERE OBTAINED FROM MUNICIPAL OFFICIALS AND REC( OF UTILITY COMPANIES AND NO GUAR BE MADE TO THE COMPLETENESS OR EXACTNESS OF LOCATION .
2. THIS DRAWING MAY NOT SHOW ALL EA OF RECORD UNLESS AN UPDATED TITL HAS BEEN FURNISHED TO THE SURVE THE OWNER

STATE LAW ACT 53
72 HOURS
BEFORE YOU DIG
DIAL-TOLL FREE
MISS DIG
800-482-7171

LEG
CB=CAT
MH=MAN
R.=RE(
M.=ME
ASPH.=
O.H.=O
D.E.=D
CONC.=
U.P.=U
W.=W
G.=GA
℄ =CE
M.B.T.=
P.L.C.=P
L.P.=LI

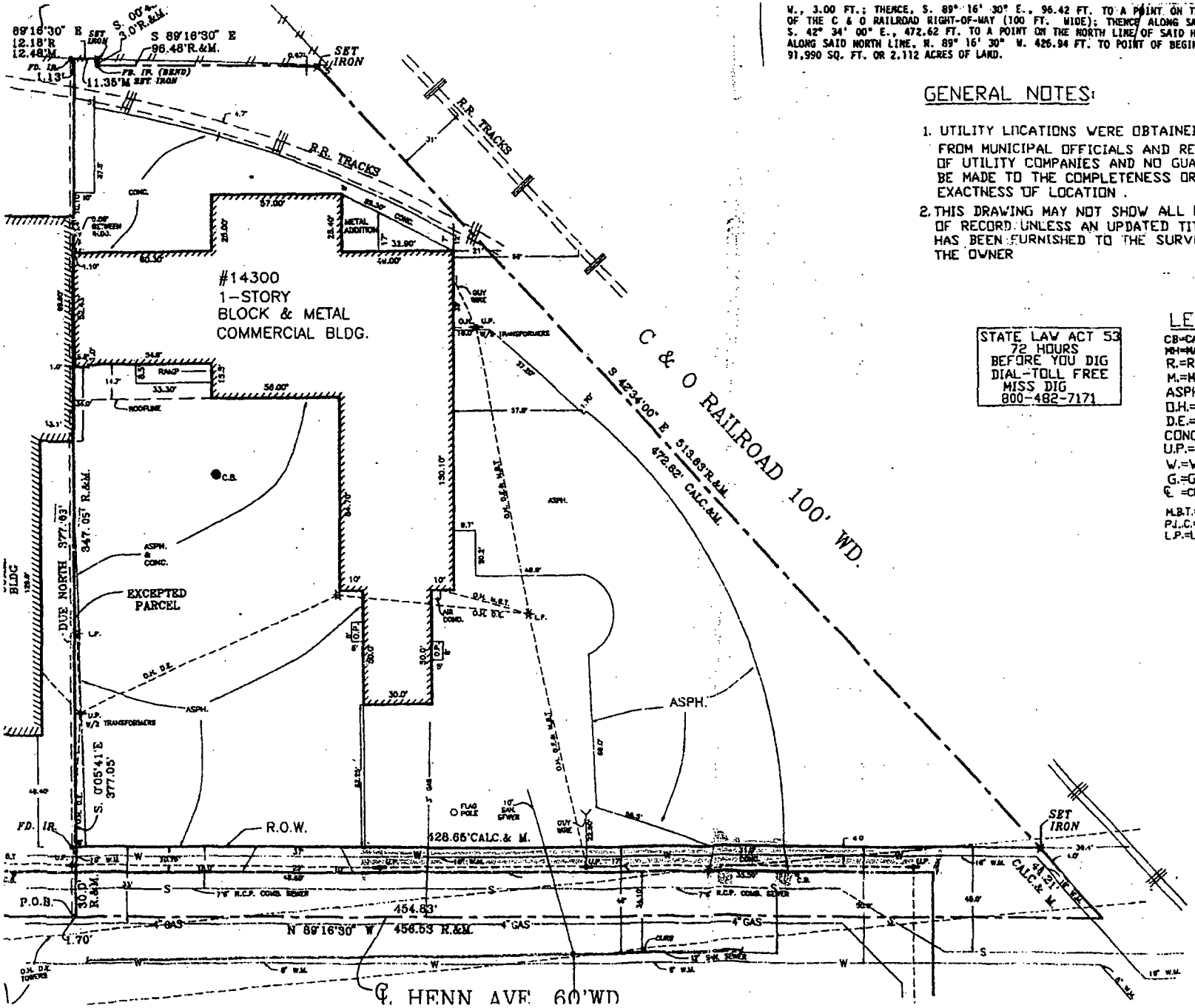

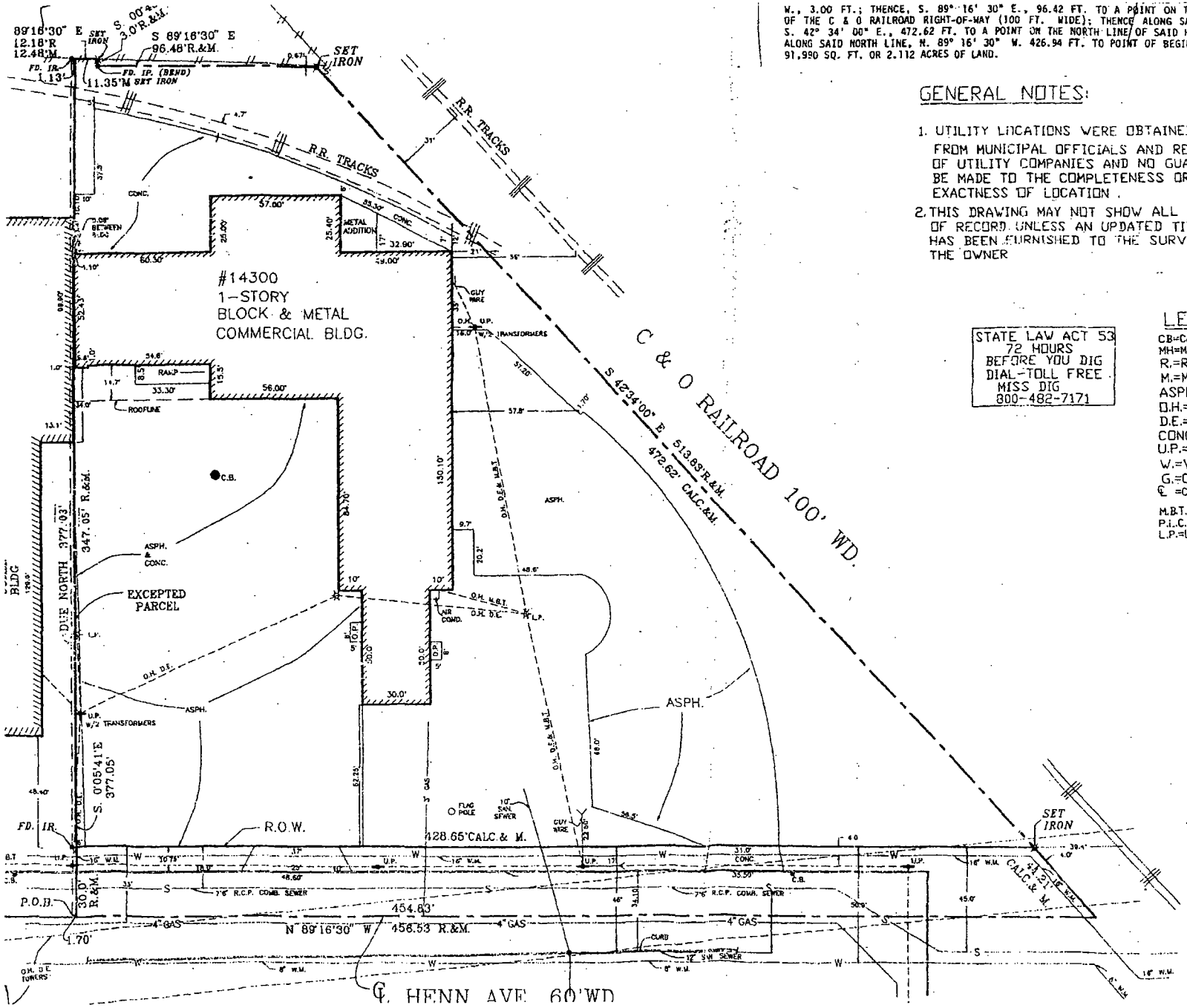


W., 3.00 FT.; THENCE, S. 89° 16' 30" E., 96.42 FT. TO A POINT ON THE
OF THE C & O RAILROAD RIGHT-OF-WAY (100 FT. WIDE); THENCE ALONG SAID
S. 42° 34' 00" E., 472.62 FT. TO A POINT ON THE NORTH LINE OF SAID HEN
ALONG SAID NORTH LINE, N. 89° 16' 30" W. 426.94 FT. TO POINT OF BEGINNI
91,990 SQ. FT. OR 2.112 ACRES OF LAND.

## GENERAL NOTES:

1. UTILITY LOCATIONS WERE OBTAINED FROM MUNICIPAL OFFICIALS AND REC OF UTILITY COMPANIES AND NO GUAR BE MADE TO THE COMPLETENESS OR EXACTNESS OF LOCATION .
2. THIS DRAWING MAY NOT SHOW ALL EA OF RECORD UNLESS AN UPDATED TITL HAS BEEN FURNISHED TO THE SURVEY THE OWNER

STATE LAW ACT 53
72 HOURS
BEFORE YOU DIG
DIAL-TOLL FREE
MISS DIG
800-482-7171

LEG
CB=CAT
MH=MAN
R.=REC
M.=ME
ASPH.=
O.H.=O
D.E.=D
CONC.=
U.P.=U
W.=WA
G.=GA
℄ =CEN
M.B.T.=M
P.L.C.=P
L.P.=LI

W., 3.00 FT.; THENCE, S. 89° 16' 30" E., 96.42 FT. TO A POINT ON THE
OF THE C & O RAILROAD RIGHT-OF-WAY (100 FT. WIDE); THENCE ALONG SAID
S. 42° 34' 00" E., 472.62 FT. TO A POINT ON THE NORTH LINE OF SAID HEN
ALONG SAID NORTH LINE, N. 89° 16' 30" W. 426.94 FT. TO POINT OF BEGINNI
91,990 SQ. FT. OR 2.112 ACRES OF LAND.

## GENERAL NOTES:

1. UTILITY LOCATIONS WERE OBTAINED FROM MUNICIPAL OFFICIALS AND REC OF UTILITY COMPANIES AND NO GUAR BE MADE TO THE COMPLETENESS OR EXACTNESS OF LOCATION .
2. THIS DRAWING MAY NOT SHOW ALL EA OF RECORD UNLESS AN UPDATED TITL HAS BEEN FURNISHED TO THE SURVEY THE OWNER

STATE LAW ACT 53
72 HOURS
BEFORE YOU DIG
DIAL-TOLL FREE
MISS DIG
800-482-7171

LEG
CB=CAT
MH=MAN
R.=REC
M.=ME
ASPH.=
O.H.=O
D.E.=D
CONC.=
U.P.=U
W.=WA
G.=GA
℄ =CEN
M.B.T.=M
P.L.C.=P
L.P.=LI

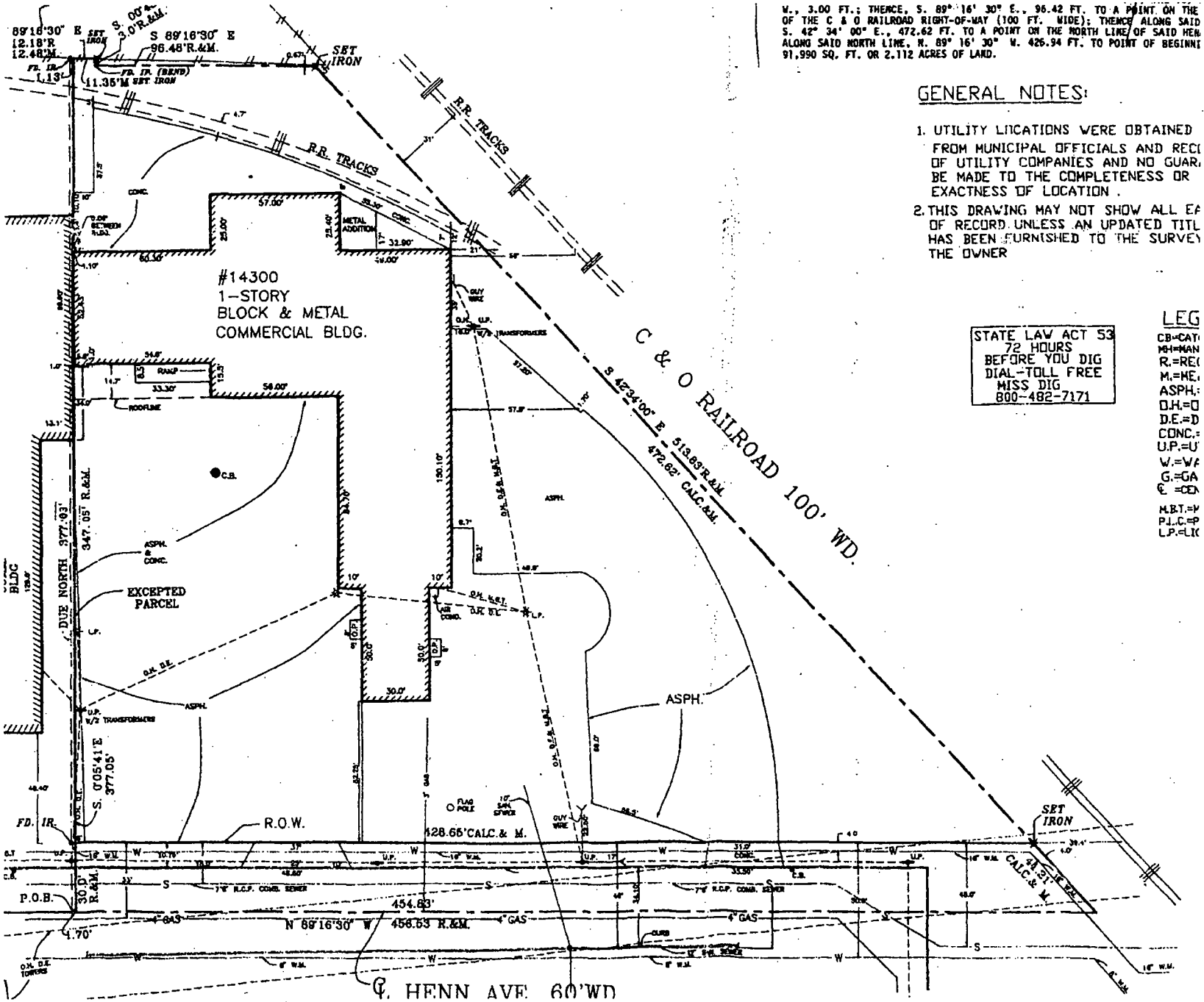

Dearborn
SCHAEFER HWY
GREENFIELD RD
EVERGREEN RD
OUTER DRIVE
TELEGRAPH
SCHOOLCRAFT
PLYMOUTH
CHICAGO
WEST
JOY
TIREMAN
WARREN
FORD
HUBBARD
MICHIGAN
ROTUNDA
OAKWOOD
NORTH & SOUTH BASE LINE
SOUTHFIELD FREEWAY
96
153
39
94
24
2
12700
13600
15500
18100
19000
20000
22000
23200
24000
25000
2000
5600
7000
9000
Henry Ford's Birthplace Site
Wayne County Community College
Lutheran H.S. West
Civic Center
Henry Ford Centennial Library
Ford World Headquarters
Parklane Towers
Fairlane Town Center
Henry Ford Hospital
Dearborn Center University of Michigan
Henry Ford Community College
Greenfield Village
Edison Institute
Dearborn Inn
Ford Research & Engineering Ct.
Dearborn H.S.
Bulk Mail Facility
Dearborn Country Club
Vista Maria home for girls
River Rouge Municipal Golf Course
RIVER ROUGE PARK
Rouge
High School
Golf Club
Dearborn Hills
Leva Good Park
City Hall
Bishop Borgess H.S.
Detroit Diesel Allison
Nat'l Mem. Gardens
St. Hedwig Cem.
St. Bernard Seminary
DFORD TWP.
STOEPEL PK NO 2

NOTE:
DRAWING BASED ON ALTA/ACSM LAND TITLE SURVEY
PREPARED BY LAND S.E.A. CORPORATION.

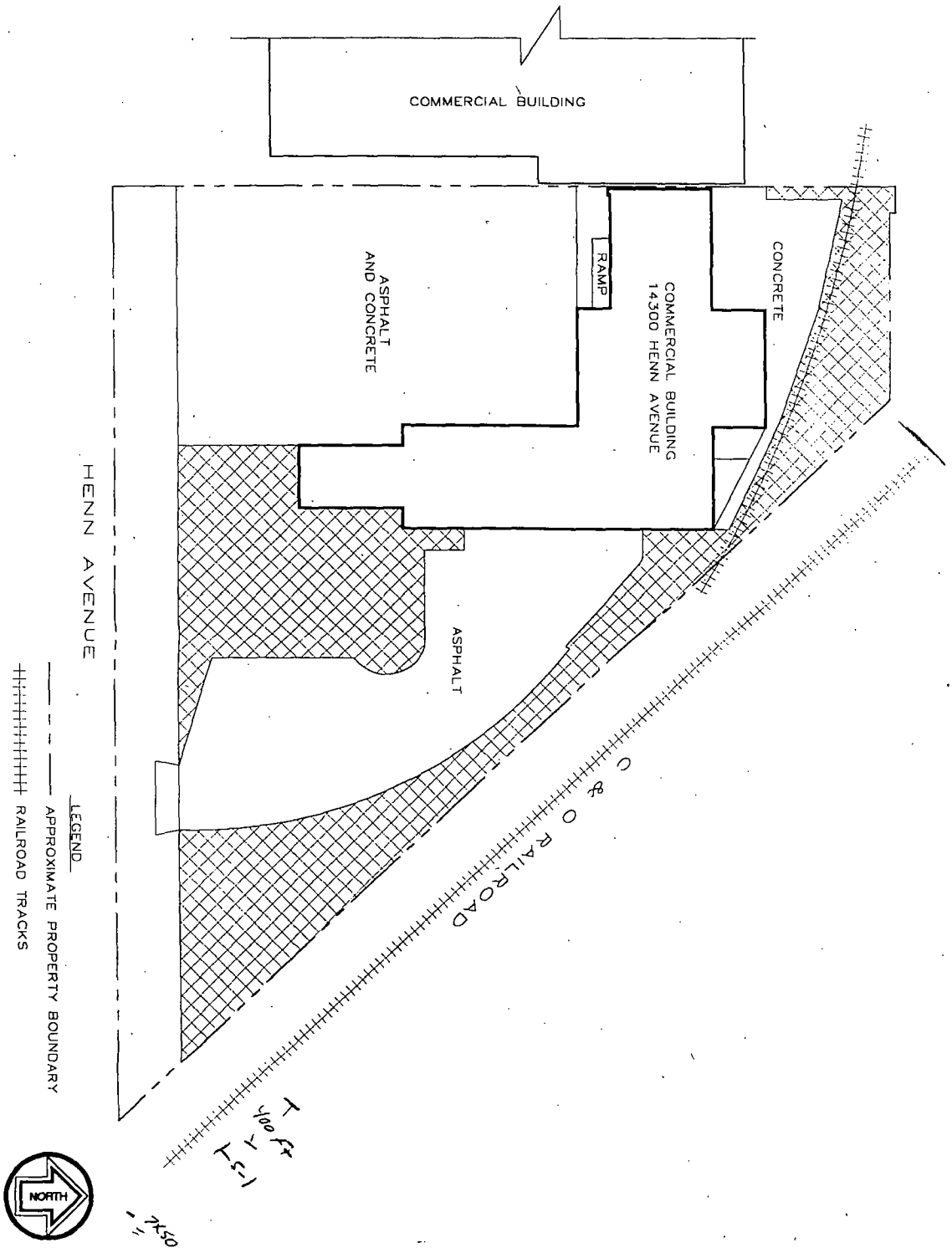


BAY CITY GRAND RAPIDS KALAMAZOO
LANSING PLYMOUTH TOLEDO

DATE: 04-25-03
SCALE: 1" = 50'
DRAFTER: MBA
JOB: PE 43978

PROPERTY LAYOUT
14300 HENN AVENUE
DEARBORN, MICHIGAN

FILE NAME S:43000\43978.DWG

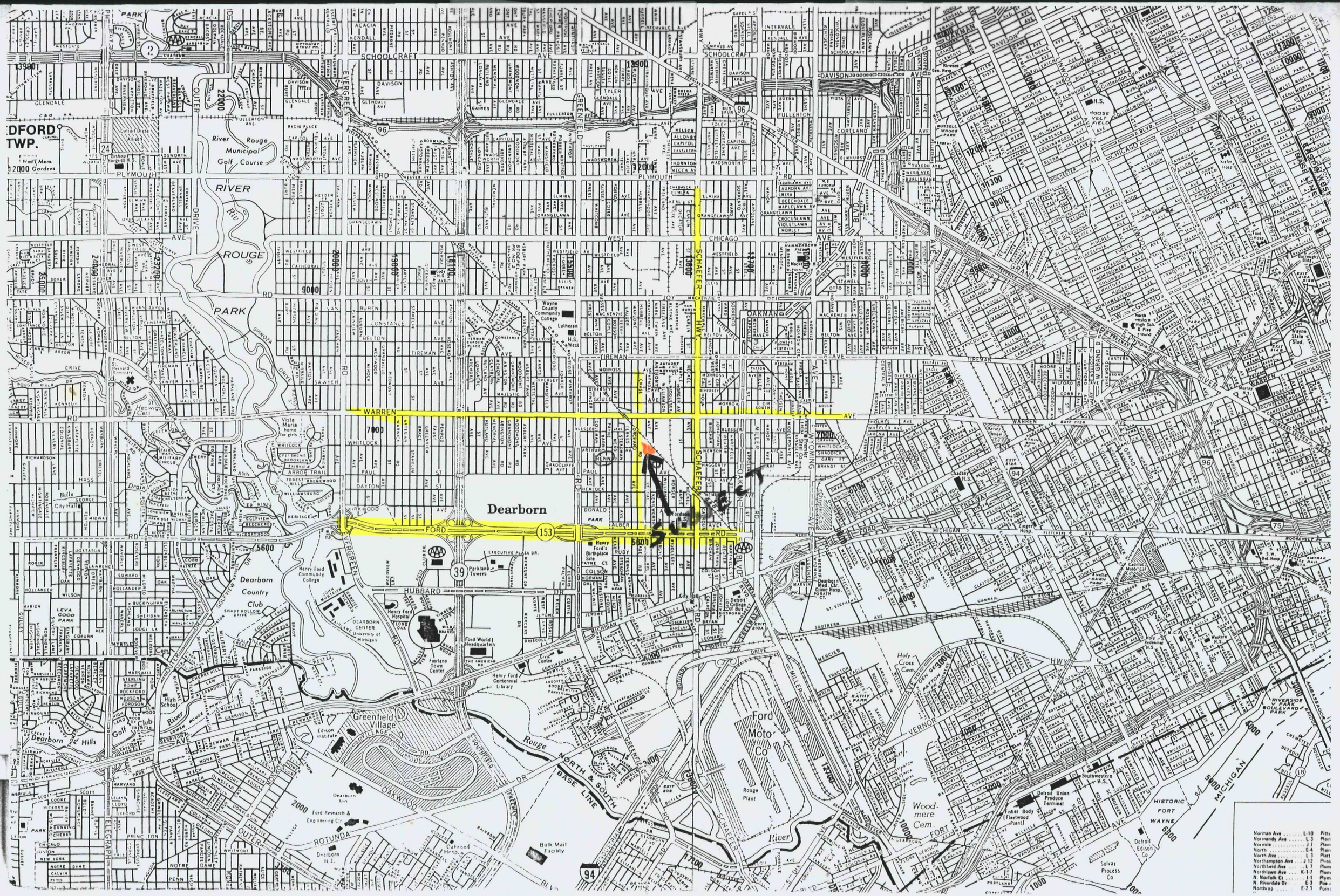

DFORD TWP.
Nat'l Mem. Gardens
River Rouge Municipal Golf Course
RIVER ROUGE PARK
Dearborn
Dearborn Country Club
Henry Ford Community College
Henry Ford Hospital
Fairlane Town Center
Ford World Headquarters
Henry Ford Centennial Library
Greenfield Village
Edison Institute
Dearborn Inn
Ford Research & Engineering Ctr
Dearborn H.S.
Bulk Mail Facility
Ford Motor Co
Rouge Plant
Woodmere Cem.
Holy Cross Cem.
Fisher Body (Fleetwood Plant)
Detroit Union Produce Terminal
Southwestern H.S.
Solvay Process Co
Detroit Edison Co
HISTORIC FORT WAYNE
Wayne County Community College
Lutheran H.S. West
Vista Maria home for girls
Dearborn Hills Golf Club
Dearborn Center University of Michigan
Parklane Towers
Civic Center
Wayne State Stad.
Ziegler Hosp.
Chadsey H.S.
Detroit College of Bus
Dearborn Med. Ctr. Clinic Hosp.
Kirwood Gen. Hosp.
Bishop Borgess H.S.
Detroit Diese Allison
Bernard Seminary
St. Hedwig's Cem.
Vista Maria
Rouge River
Rouge Plant
Fort Wayne
Riverside Park Boulevard Park
Ambassador Bridge
Michigan
Norman Ave ..... L-10 Pitts
Normandy Ave ..... L-3 Plain
Normile ..... J-7 Plain
North ..... E-4 Plain
North Ave ..... L-3 Plain
Northampton Ave ... J-12 Pleas
Northfield Ave ..... L-7 Plum
Northlawn Ave ..... K-1-7 Plum
N. Norfolk Ct ..... I-1 Plym
N. Riverdale Dr ..... E-3 Poe
Northrop ..... E-2-3 Point