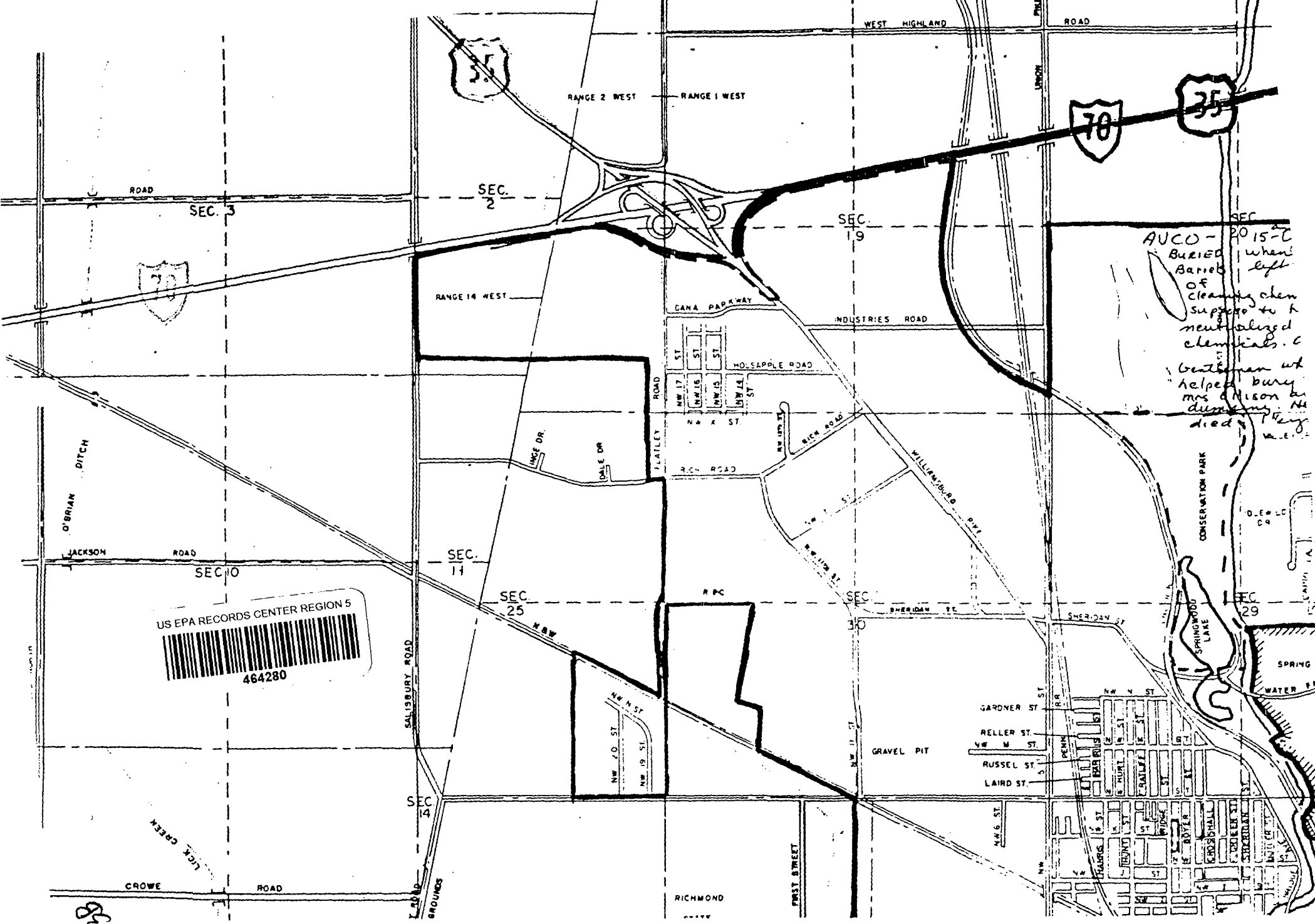

US EPA RECORDS CENTER REGION 5
464280

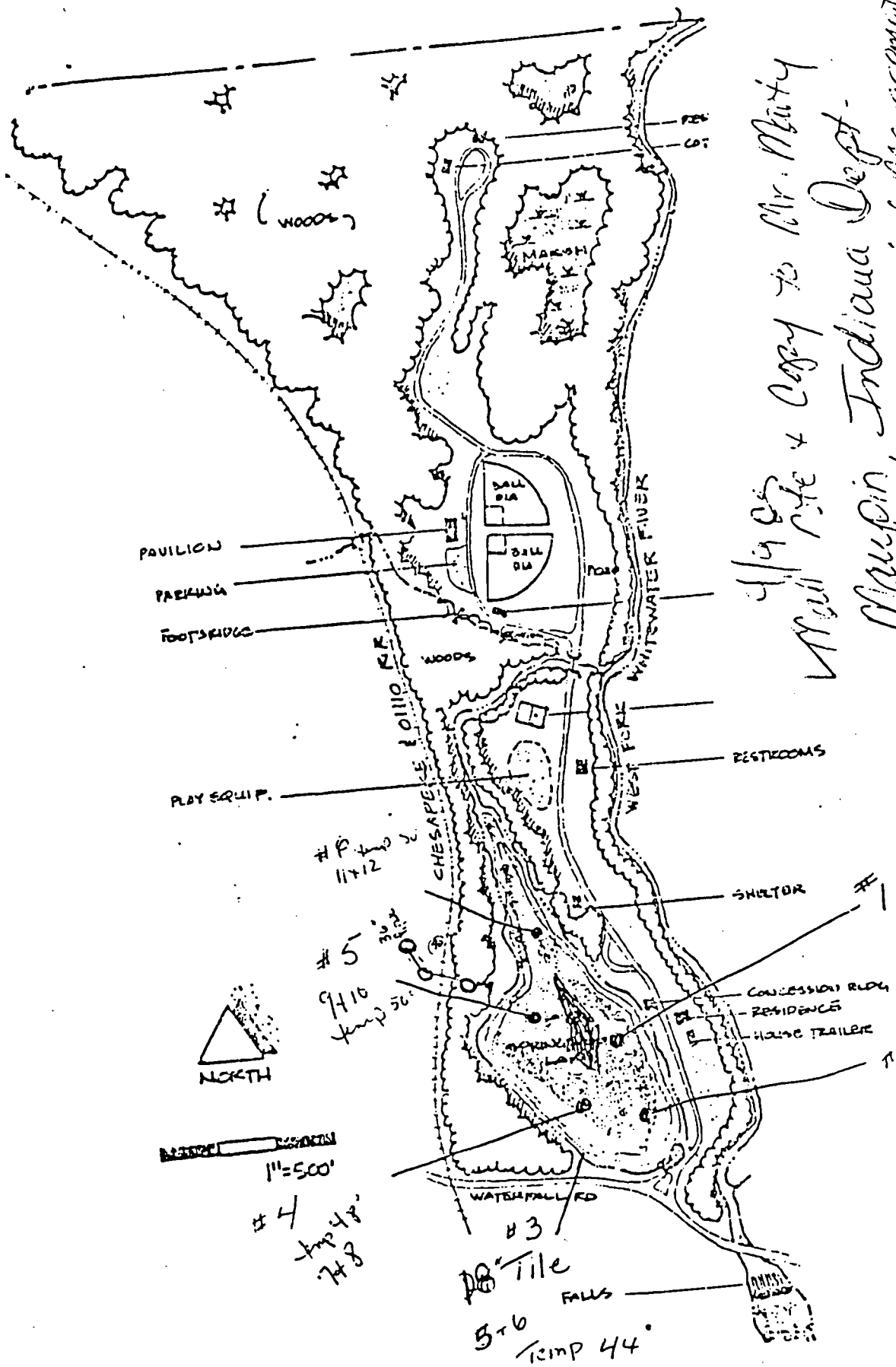

4/9/85 Mail note + Copy to Mr. Marty Maupin, Indiana Dept. of Environmental Management 5500 Bradbury Indianapolis, IN 46241

④ Springwood Par

FORM 2C-IIA

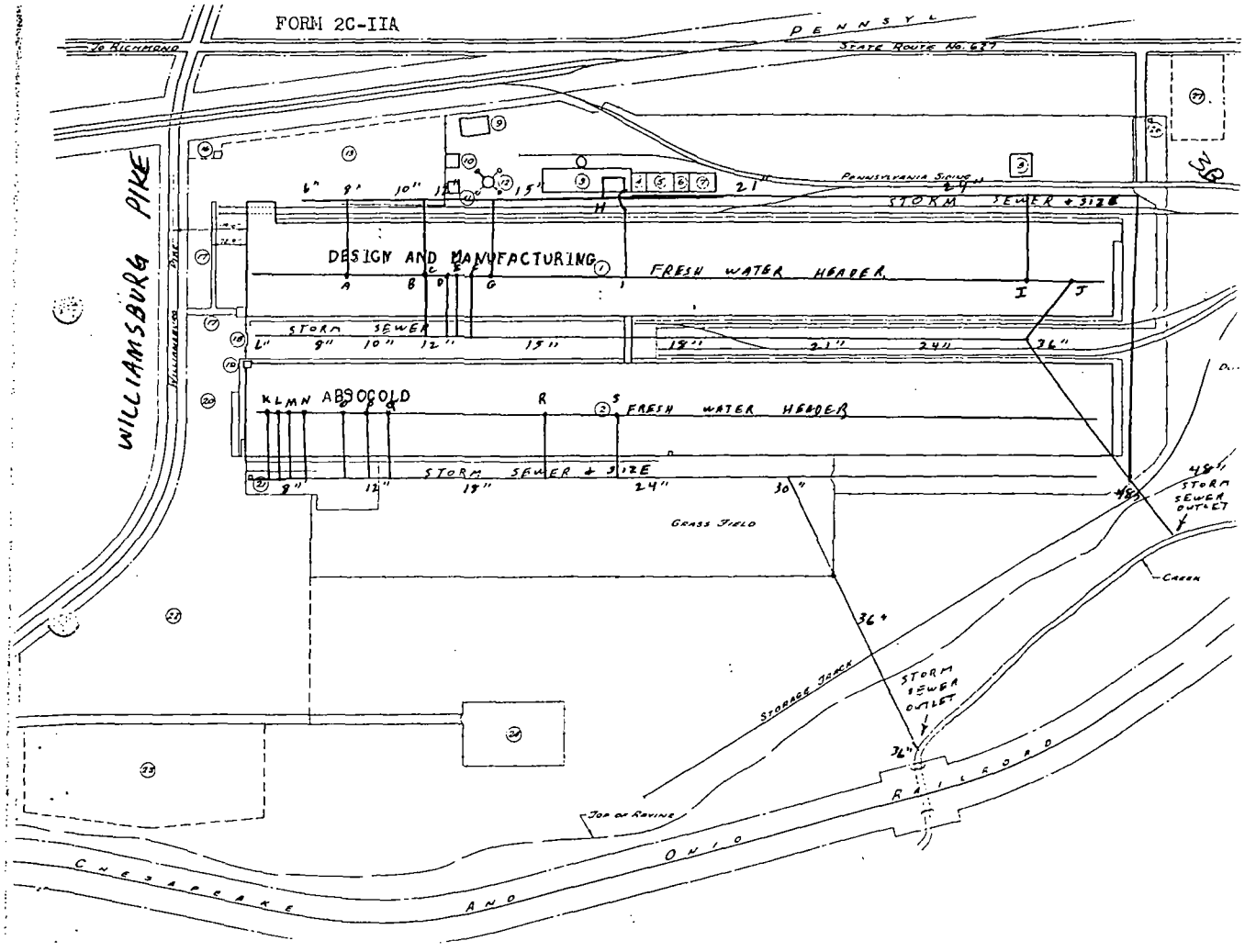
TO RICHMOND
PENNSYL
STATE ROUTE NO. 627
WILLIAMSBURG PIKE
PENNSYLVANIA SPUR
STORM SEWER + SIZE
DESIGN AND MANUFACTURING
FRESH WATER HEADER
STORM SEWER
ABSOCOLD
FRESH WATER HEADER
STORM SEWER + SIZE
GRASS FIELD
STORM SEWER OUTLET
CREEK
STORAGE TANK
STORM SEWER OUTLET
TOP OF RAVINE
CHESAPEAKE AND OHIO RAILROAD

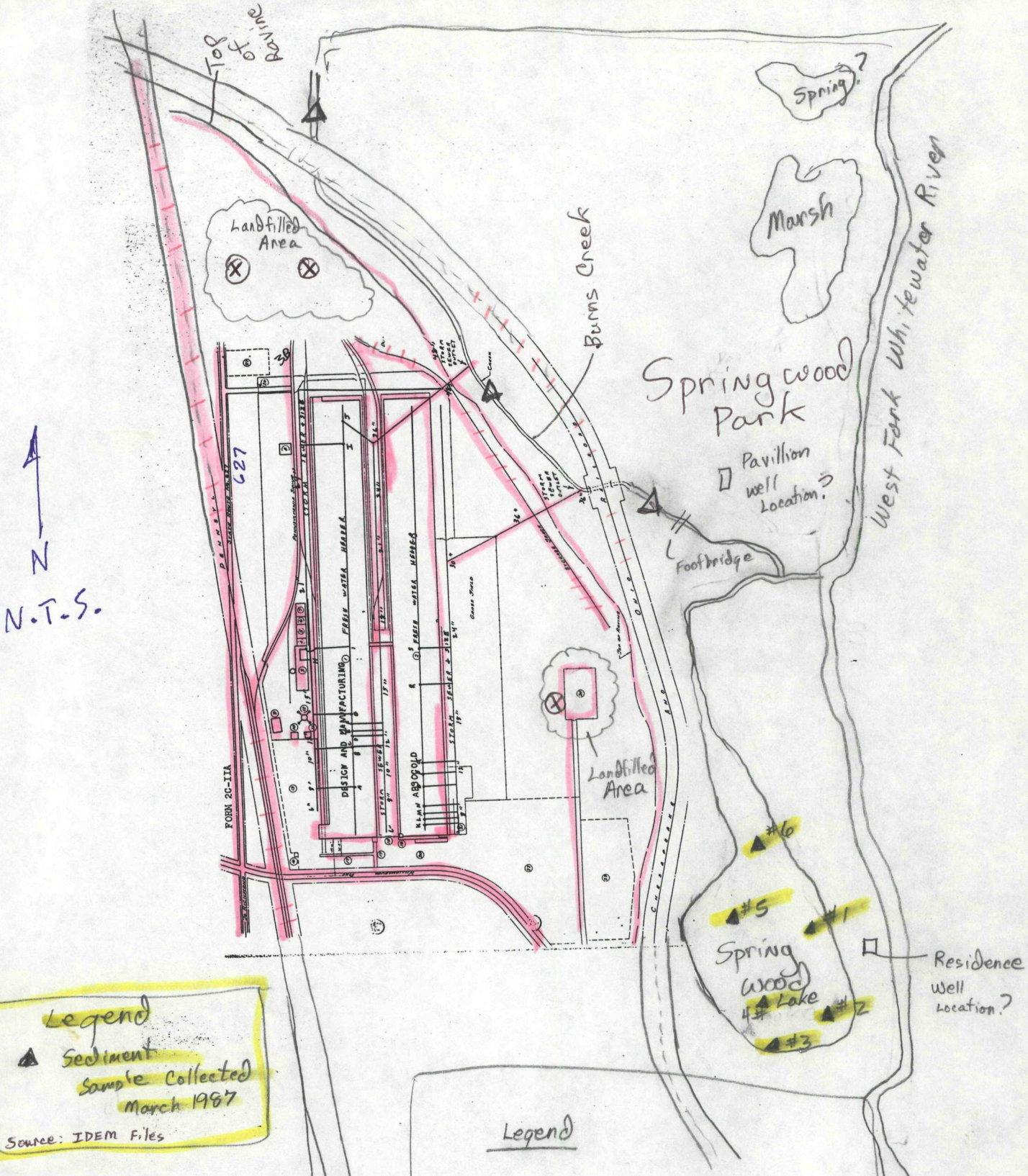

Legend

▲ Sediment Sample Collected March 1987

Source: IDEM Files

Legend

△ Proposed Sediment and Surface Water Location

⊗ Proposed soil and/or waste sample location

Note: Well sample locations and additional surface water, sediment and background locations to be identified at Reconnaissance Visit.

Figure 2-2
Springwood Lake Sediment Sampling Locations
Richmond, Indiana

Figure 4-1
PROPOSED
Sample Location Map
Sanyo E&E Corporation
Richmond, Indiana

Alternative Remedial Contracting Strategy
U.S EPA Contract No. 68-W8-0089
Work Assignment No. 45-5JZZ
Document Control No. 4500-45

77591

FORM 2C-IIA

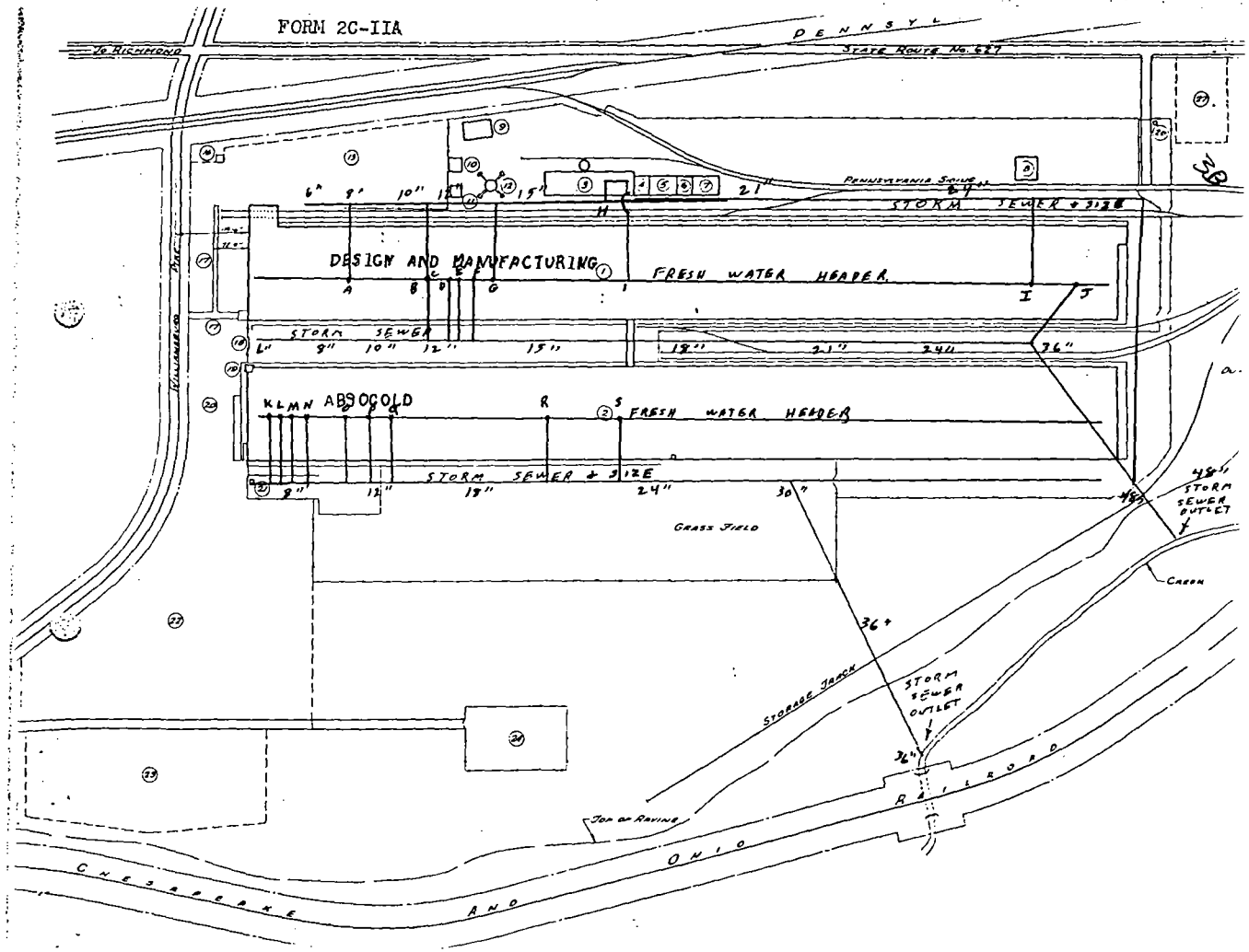

PENNSYL
TO RICHMOND
STATE ROUTE No. 627
PENNSYLVANIA SPUR
STORM SEWER + SIZE
DESIGN AND MANUFACTURING
FRESH WATER HEADER
STORM SEWER
ABSOCOLD
FRESH WATER HEADER
STORM SEWER + SIZE
GRASS FIELD
STORM SEWER OUTLET
CREEK
STORAGE TRACK
STORM SEWER OUTLET
TOP OF RAVINE
RAILROAD
CHESAPEAKE AND OHIO

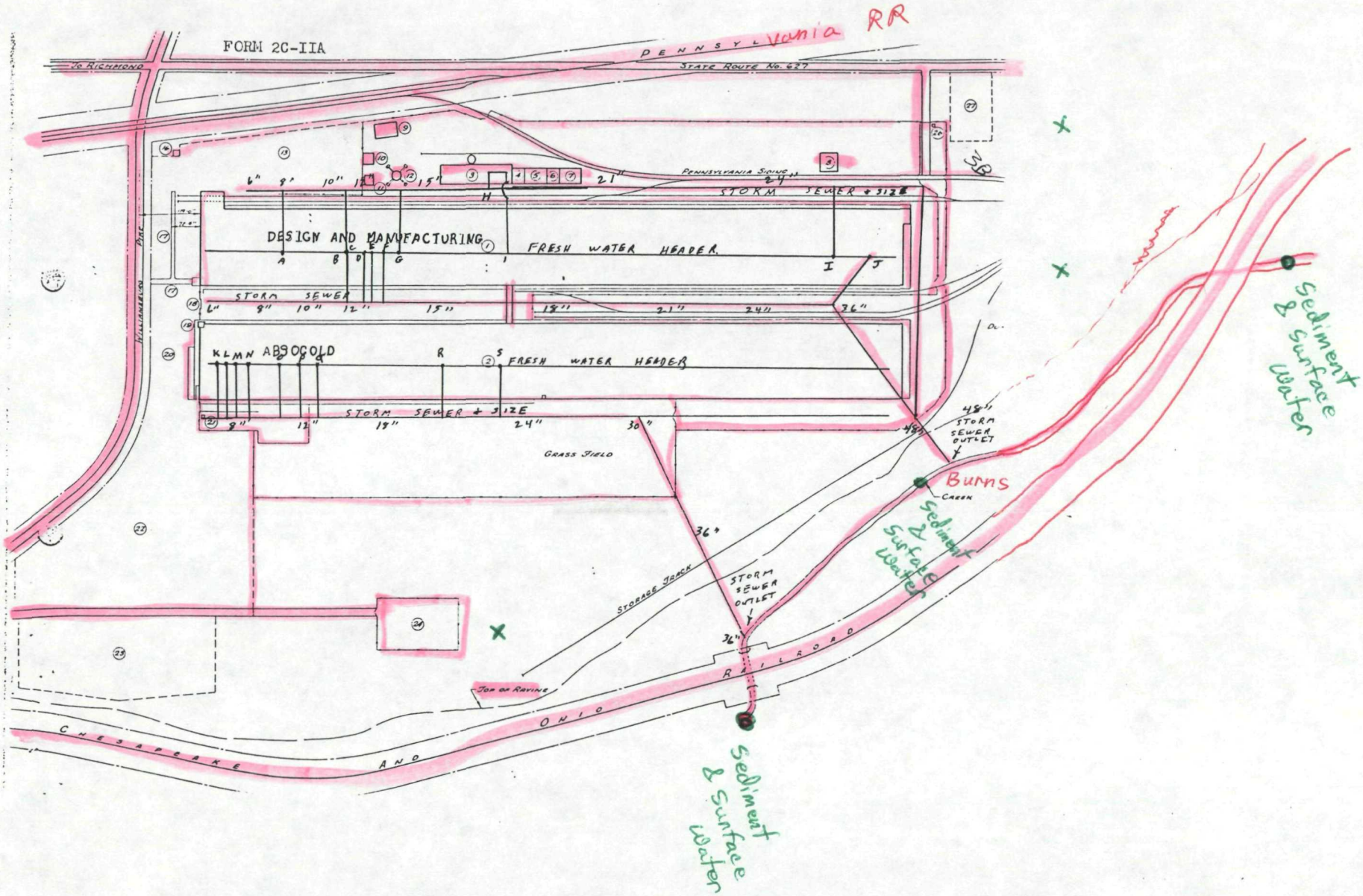

Figure 4-1
Sample Location Map

IDEM
3B
CWA

K-1KK-1

K-1K



FORM 2C-IIA

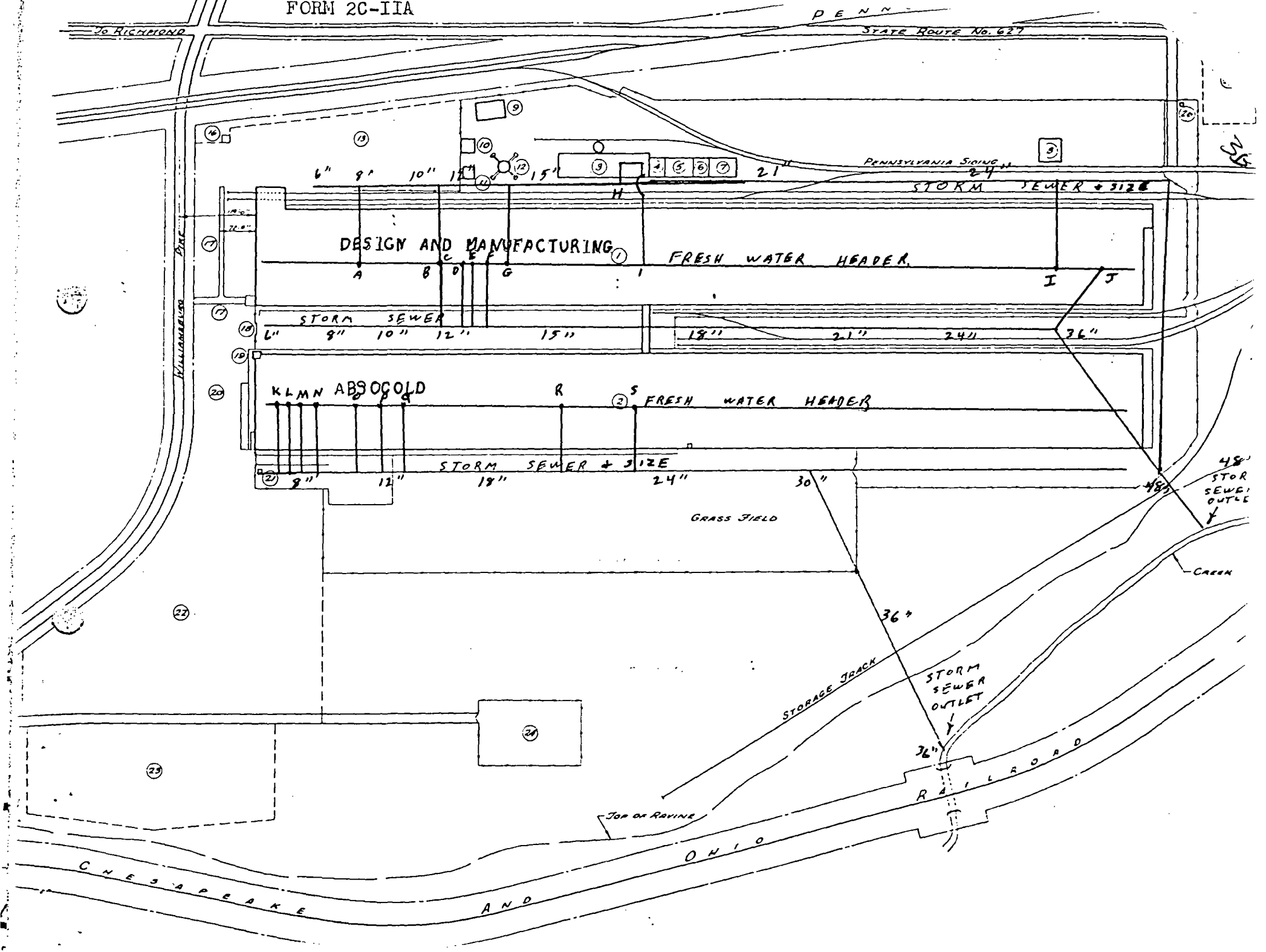
To Richmond
Penn
State Route No. 627
Pennsylvania Siding
Storm Sewer + Size
Design and Manufacturing
Fresh Water Header
Storm Sewer
Fresh Water Header
Storm Sewer + Size
Grass Field
Storage Track
Storm Sewer Outlet
Top of Ravine
Creek
Chesapeake and Ohio Railroad
Williamsburg Blvd

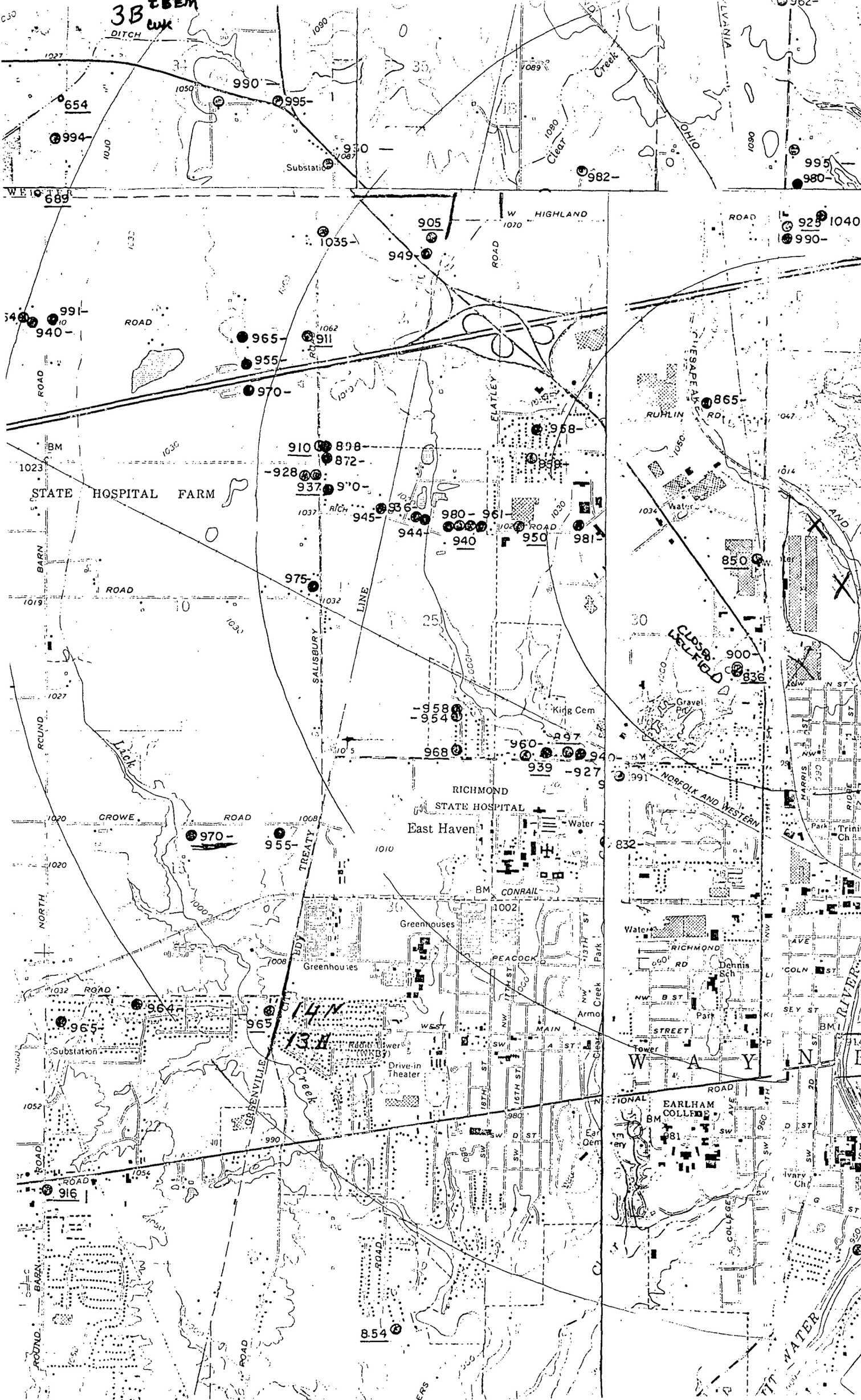
3B
DITCH
Substation
Clear Creek
OHIO
W HIGHLAND ROAD
ROAD
STATE HOSPITAL FARM
BARN ROAD
SALISBURY LINE
FLATLEY
RUHLIN RD
CLOSED WELLFIELD
King Cem
Gravel Pit
NORFOLK AND WESTERN
RICHMOND STATE HOSPITAL
East Haven
Water
CONRAIL
Greenhouses
PEACOCK
RICHMOND RD
Dennis Sch
Park
WEST MAIN STREET
Tower
Radio Tower (WKBY)
Drive-in Theater
GREENVILLE
Creek
NORTH ROUND
CROWE ROAD
Lick
EARLHAM COLLEGE
COLLEGE
RIVER
WATER
14N
13A
654
689
990
995
994
982
995
980
905
1035
949
925
1040
990
991
940
965
911
955
970
865
958
910
898
872
928
937
970
945
936
944
980
961
940
950
981
850
975
900
836
958
954
968
960
897
939
940
927
991
832
970
955
964
965
965
916
854

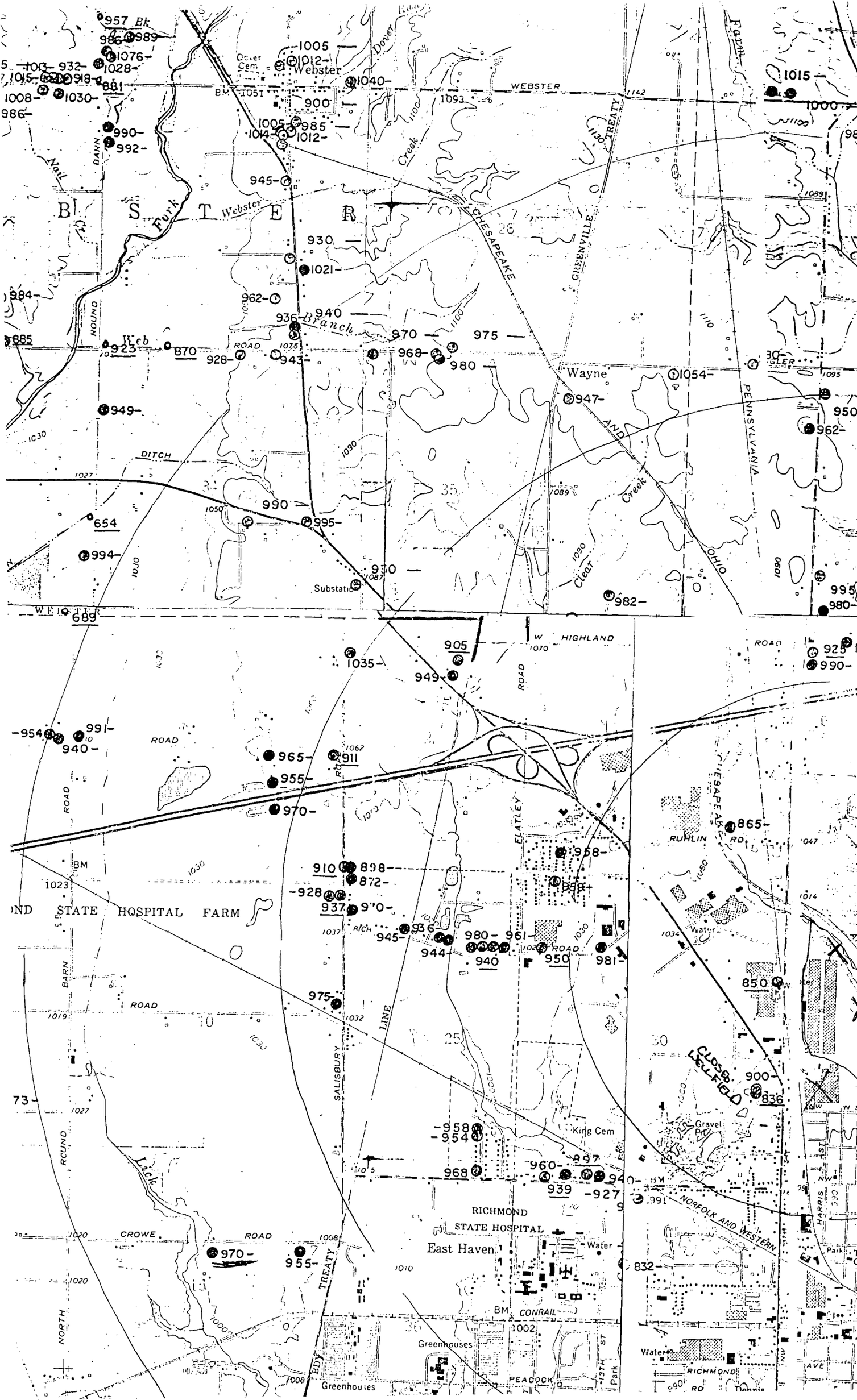

Webster
Dover Cem
WEBSTER
Webster Fork
Nail Cr
Dover Creek
CHESAPEAKE AND OHIO
GREENVILLE TREATY
Wayne
PENNSYLVANIA
Clear Creek
Web Branch
DITCH
Substation
W HIGHLAND ROAD
ROAD
ELATLEY
RUHLIN RD
STATE HOSPITAL FARM
SALISBURY LINE
King Cem
Gravel Pit
CLOSED WELLFIELD
NORFOLK AND WESTERN
RICHMOND STATE HOSPITAL
East Haven
CROWE ROAD
Lick
CONRAIL
Greenhouses
PEACOCK
RICHMOND
Water

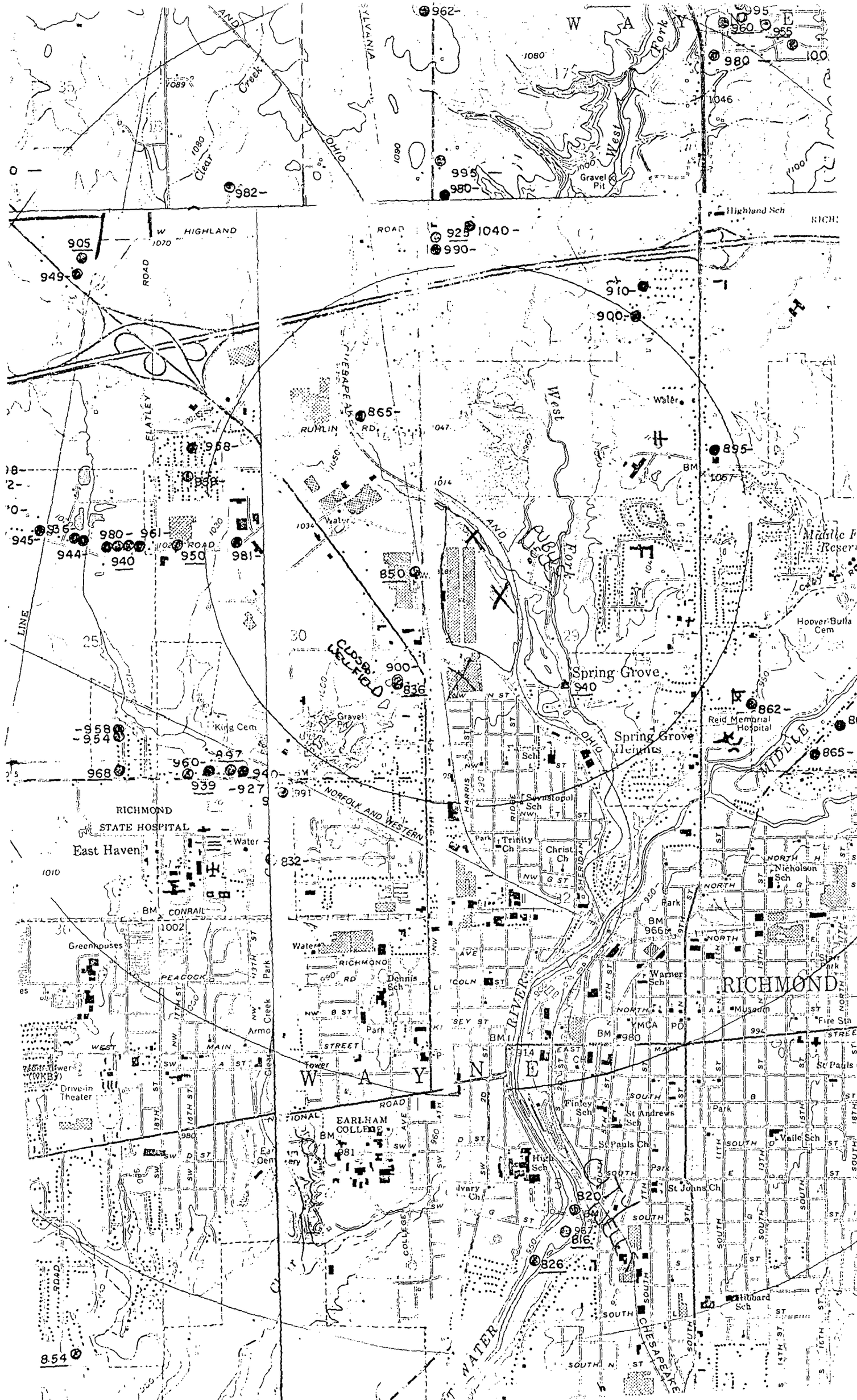

W A Y N E
Clear Creek
OHIO
SYLVANIA
West Fork
Gravel Pit
Highland Sch
W HIGHLAND ROAD
ROAD
FLATLEY
CHESAPEAKE
RUHLIN RD
West Fork
Water
Spring Grove
Spring Grove Heights
Reid Memorial Hospital
Hoover-Bulla Cem
MIDDLE
King Cem
Gravel Pit
NORFOLK AND WESTERN
RICHMOND STATE HOSPITAL
East Haven
Water
CONRAIL
Greenhouses
PEACOCK
RICHMOND RD
Dennis Sch
Sevastopol Sch
Trinity Ch
Christ Ch
Nicholson Sch
Warner Sch
RICHMOND
Museum
Fire Sta
St Pauls
WEST MAIN STREET
Drive-in Theater
EARLHAM COLLEGE
Finley Sch
St Andrews Sch
St Pauls Ch
Vaile Sch
High Sch
St Johns Ch
Hibbard Sch
CHESAPEAKE
WATER
RIVER
LINE

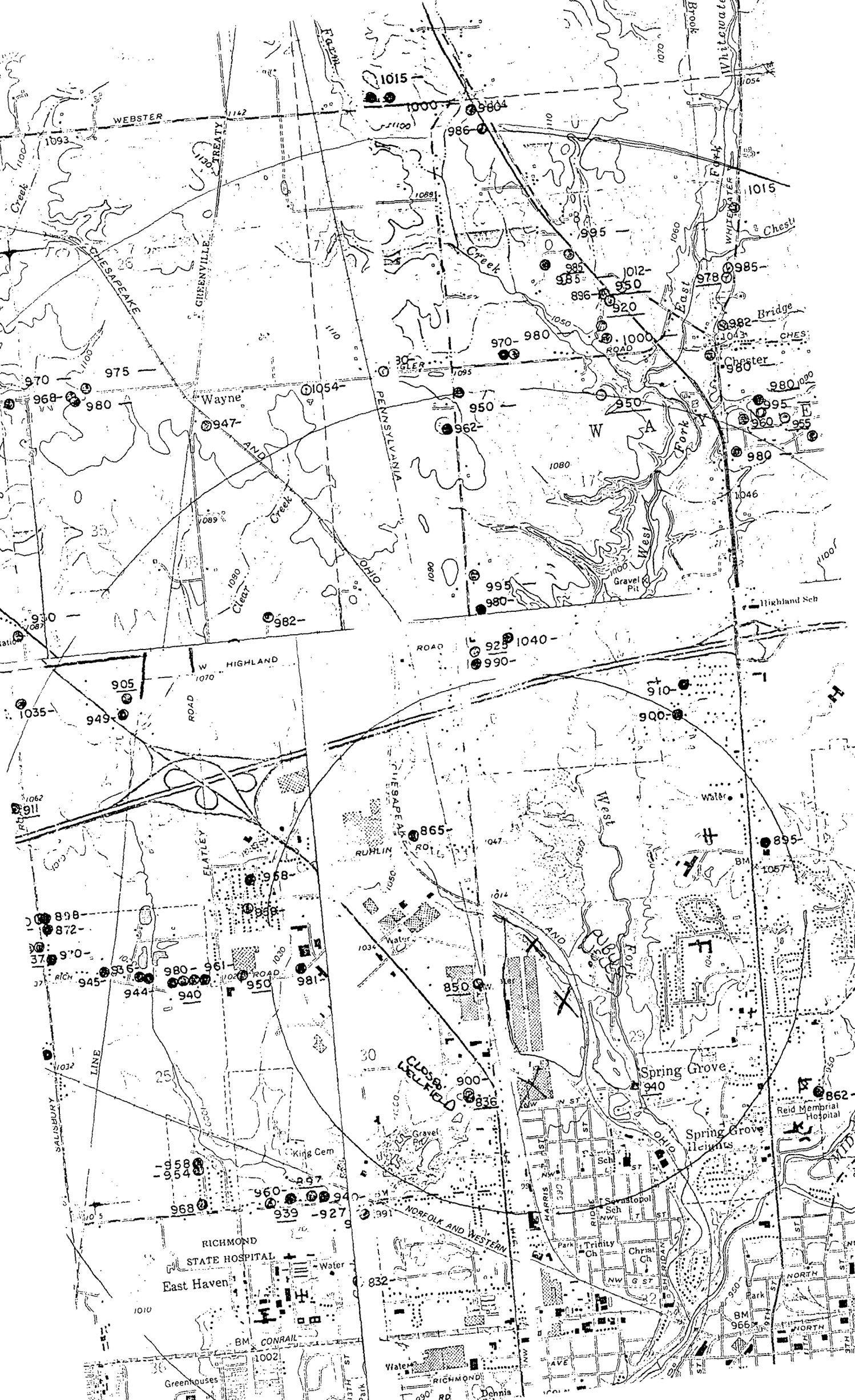

WEBSTER
TREATY
GREENVILLE
CHESAPEAKE
AND
OHIO
PENNSYLVANIA
Wayne
Clear
Creek
Farm
Brook
Whitewater
Fork
East
West
Fork
Chester
Bridge
Gravel Pit
Highland Sch
HIGHLAND
ROAD
ELATLEY
RUHLIN
RICH
LINE
SALISBURY
CLOSED WELLFIELD
King Cem
Spring Grove
Spring Grove Heights
Reid Memorial Hospital
Sevastopol Sch
Trinity Ch
Christ Ch
HARRIS
RIDGE
SHERIDAN
NORFOLK AND WESTERN
RICHMOND
STATE HOSPITAL
East Haven
CONRAIL
Greenhouses
RICHMOND
Dennis
NORTH
Park
Water

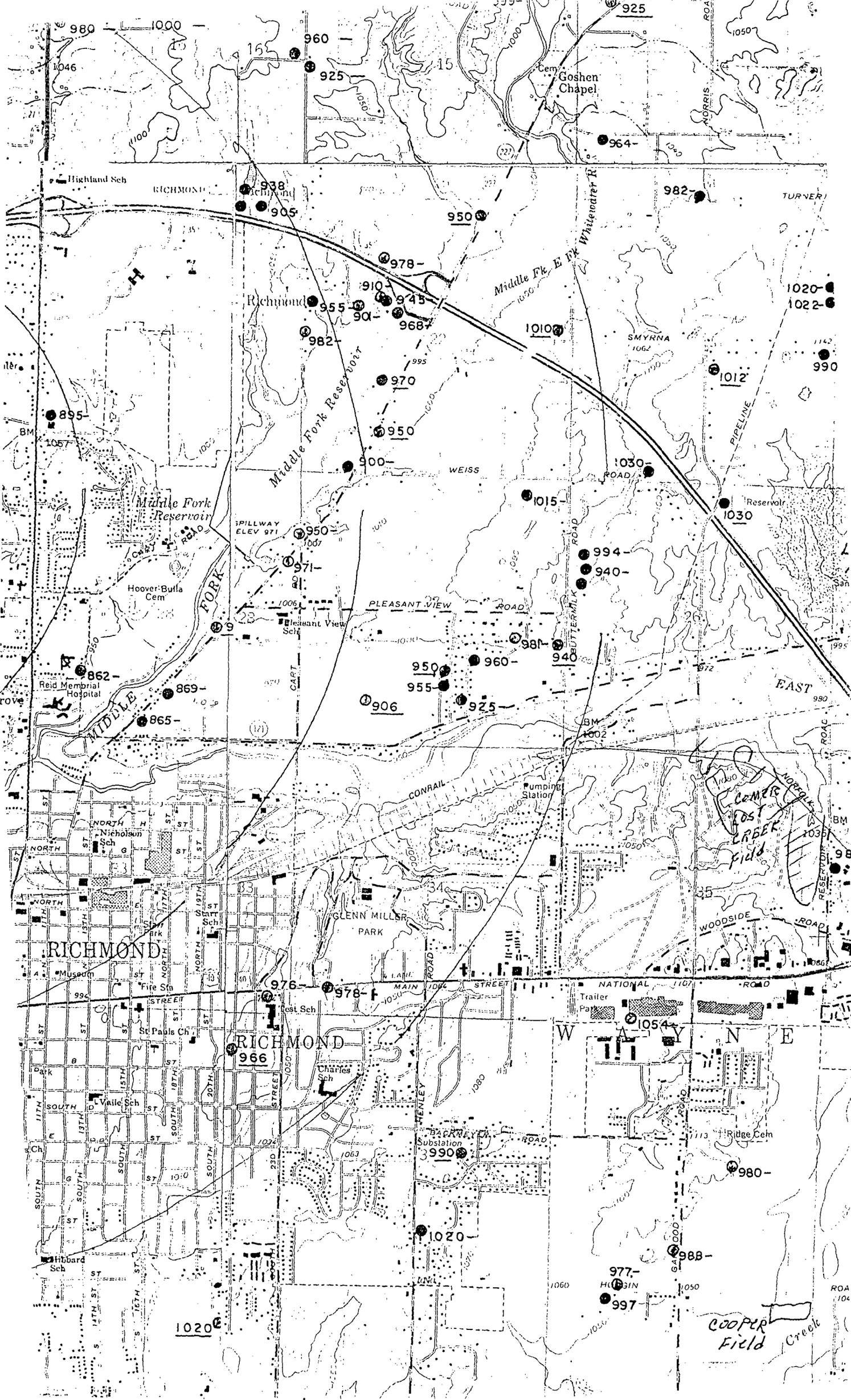

Goshen Chapel
Cem
Highland Sch
RICHMOND
Richmond
Middle Fk E Fk Whitewater R
Middle Fork Reservoir
Middle Fork Reservoir
SPILLWAY ELEV 971
SMYRNA
WEISS ROAD
PIPELINE
Reservoir
Hoover-Bulla Cem
PLEASANT VIEW ROAD
Pleasant View Sch
BUTTERMILK ROAD
MIDDLE FORK
Reid Memorial Hospital
CART
EAST
CONRAIL
Pumping Station
Nicholson Sch
GLENN MILLER PARK
Starr Sch
Starr Park
RICHMOND
Museum
Fire Sta
MAIN STREET
NATIONAL ROAD
Trailer Park
Test Sch
St Pauls Ch
RICHMOND
Charles Sch
Vaile Sch
HENLEY
BACKMEYER ROAD
Substation
Ridge Cem
Hibbard Sch
HOGGIN
WOODSIDE ROAD
NORFOLK
RESERVOIR
COMER LOST CREEK Field
COOPER Field
Creek
W A Y N E

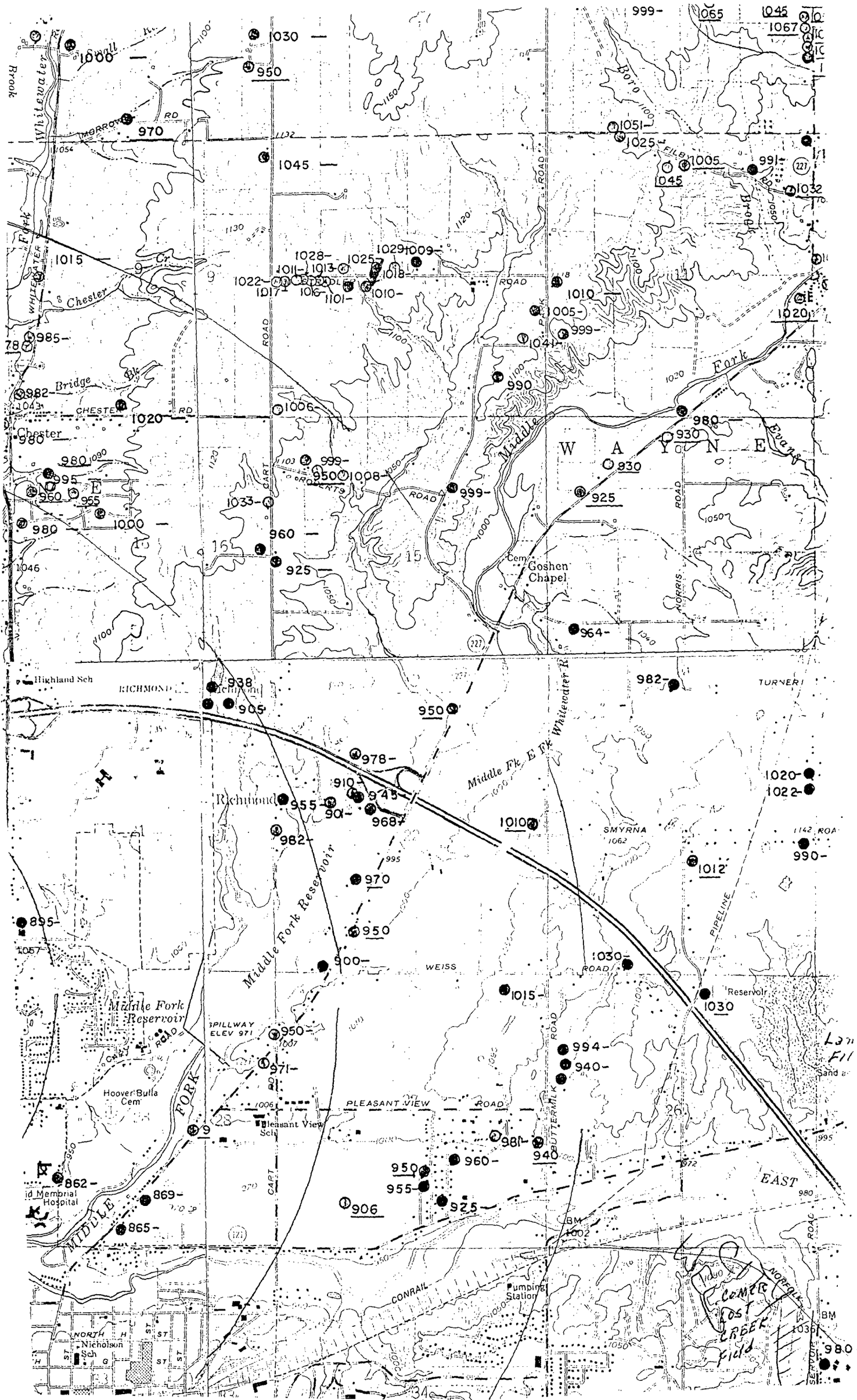

Whitewater
Brook
Swall
MORROW RD
Chester Cr
Bridge Bk
CHESTER RD
Chester
Middle Fork
Evans
W A Y N E
Goshen Chapel
Cem
Highland Sch
RICHMOND
Richmond
Middle Fk E Fk Whitewater R
TURNER
SMYRNA
PIPELINE
Middle Fork Reservoir
WEISS ROAD
Reservoir
SPILLWAY ELEV 971
Hoover Bulla Cem
PLEASANT VIEW ROAD
Pleasant View Sch
BUTTERMILK ROAD
MIDDLE FORK
EAST
Pumping Station
CONRAIL
NORFOLK
Nicholson Sch
NORTH
Comer Lost Creek Field

Sanyo, Inc.

Parking Lot
Gravel

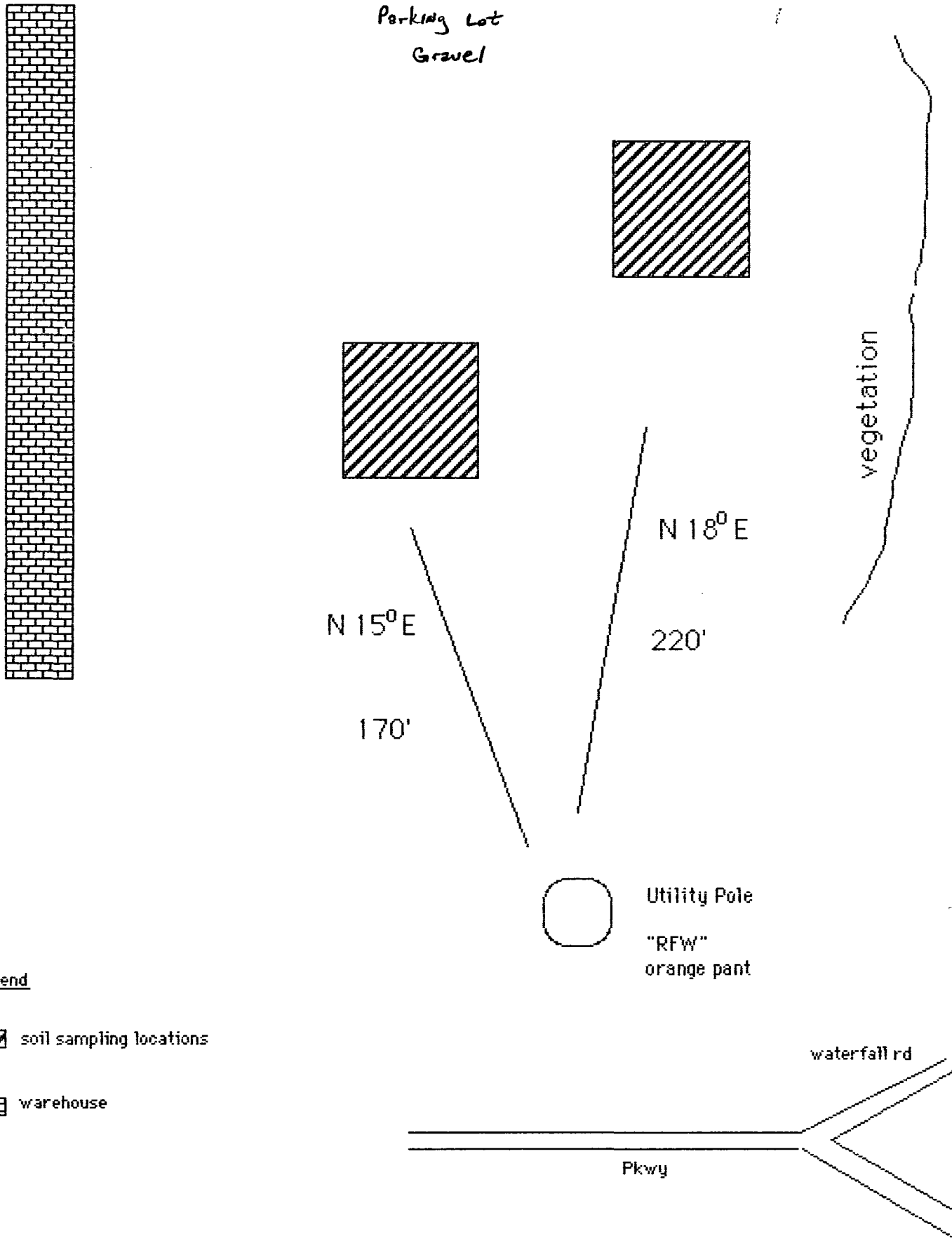

Legend

soil sampling locations

warehouse

Sanyo, Inc.

Landfill

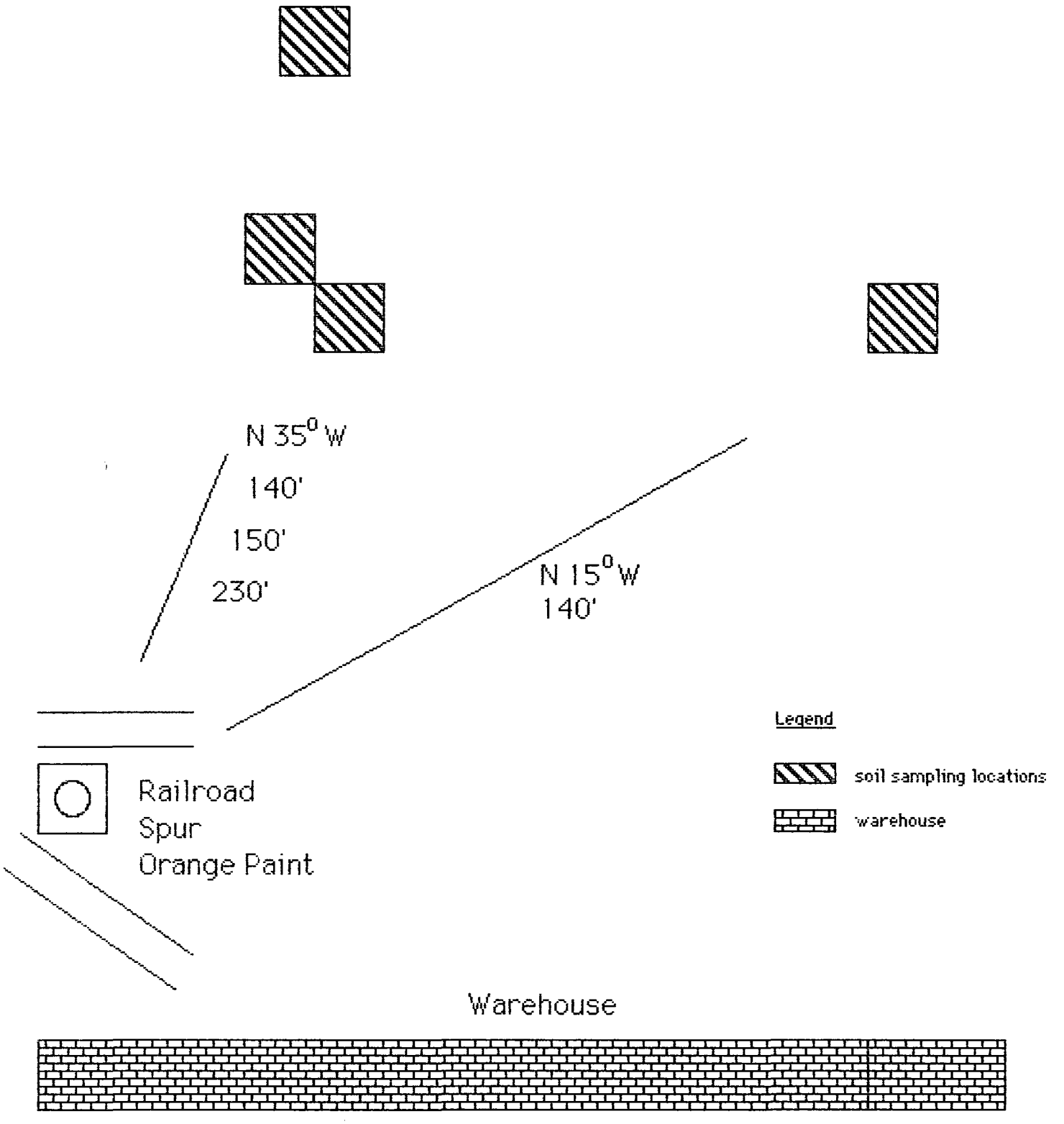

Sanyo, Inc.

Bunker Area

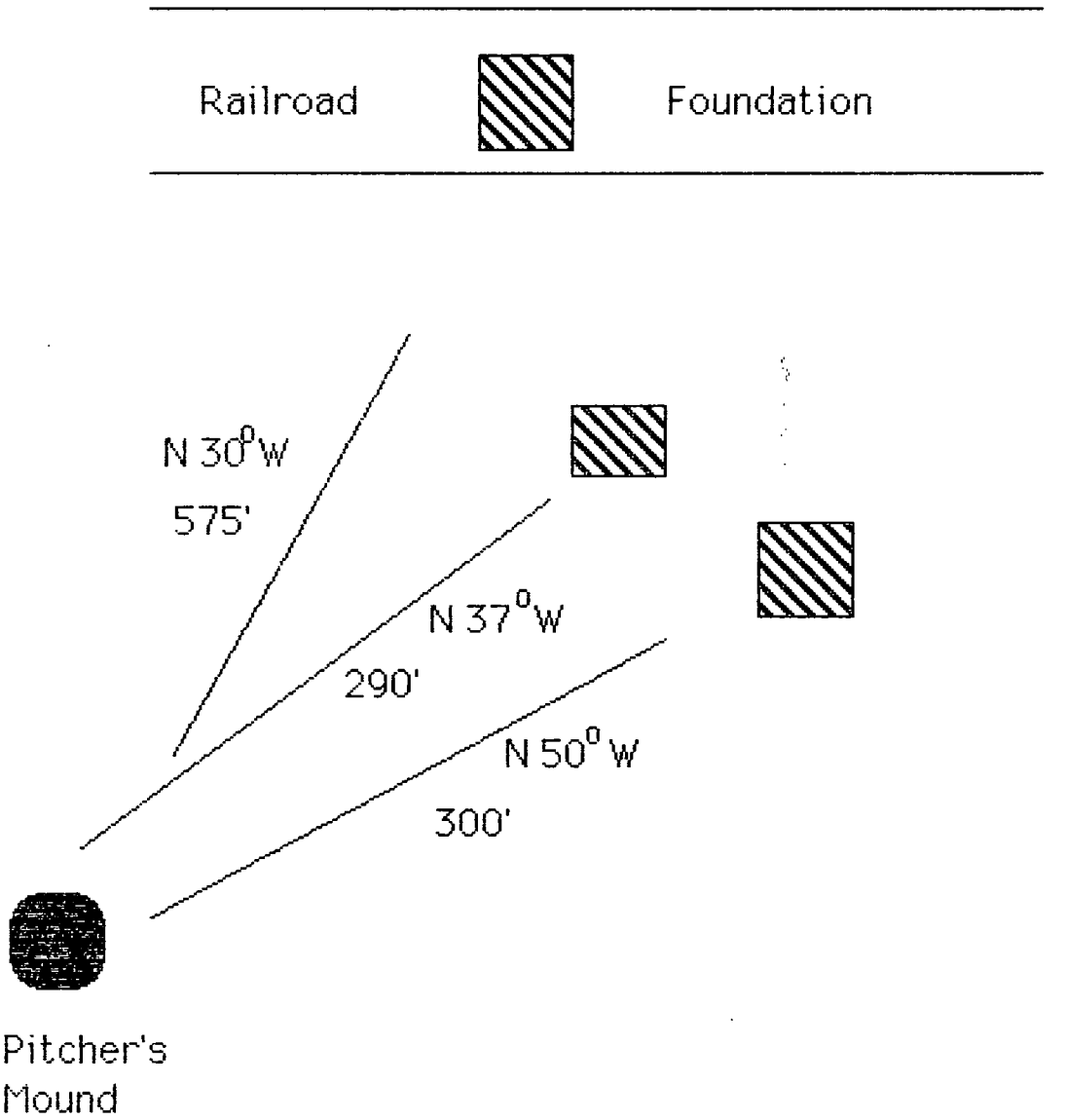

Legend

soil sampling locations

SECTION X4 FORM #1

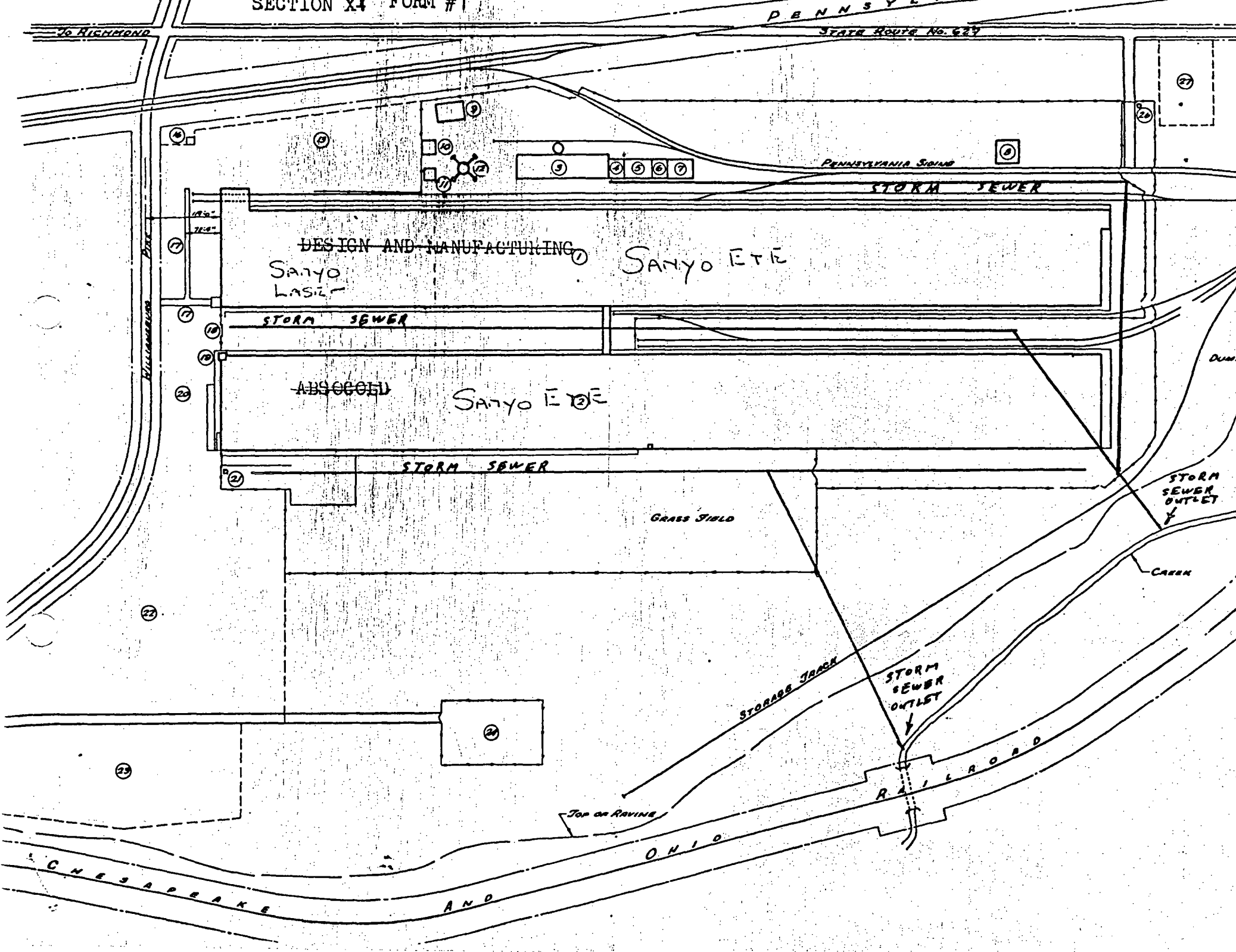



RICHMOND WATER DISTRIBUTION BOUNDARY
1 MILE RADIUS
1/2 MILE RADIUS
2 MILE RADIUS
3 MILE RADIUS
4 MILE RADIUS
Middle Fork Reservoir
WESTON
MANAGERS DESIGNERS/CONSULTANTS
SITE NAME: SANYO E & E CORP.
CITY: RICHMOND
STATE: INDIANA
I.D.# IND087032207
USGS TOPO MAP FOUNTAIN CITY 1958 PHOTOREVISED 1960
USGS TOPO MAP WHITEWATER 1950 PHOTOREVISED 1968
USGS TOPO MAP RICHMOND 1961 PHOTOREVISED 1960
USGS TOPO MAP NEW PARIS 1950 PHOTOREVISED 1960