US EPA RECORDS CENTER REGION 5
461760

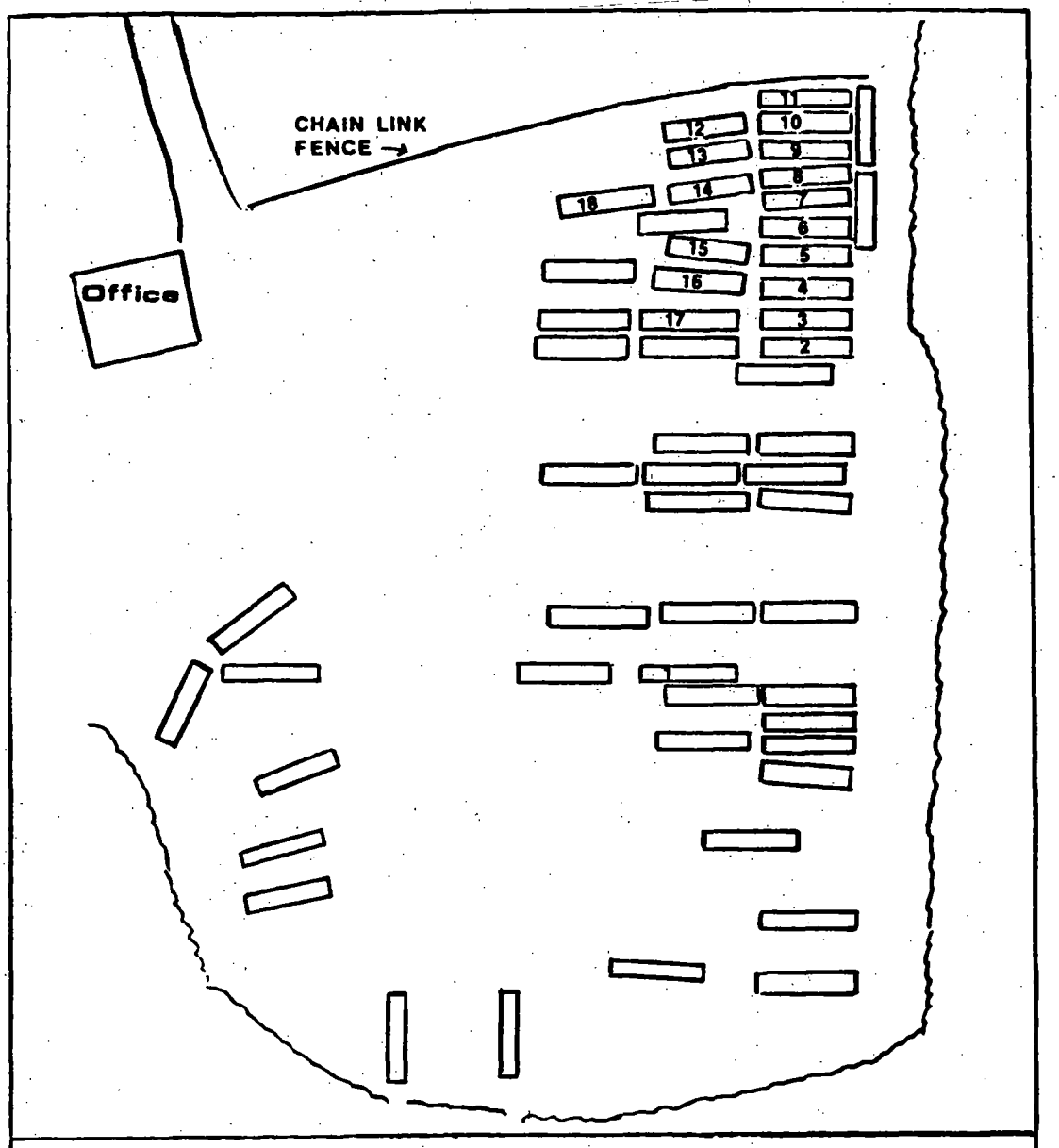

LIVCO TRAILER LEASING **Figure 7**

6700 W 103rd STREET

CHICAGO RIDGE, IL.

APPROXIMATE SCALE:

Feet

0 50 100

N

Per site visit of 17 Oct 1983

JKB 20 OCTOBER 1983

ROY F. WESTON, INC.

WESTON

ENVIRONMENTAL CONSULTANTS-DESIGNERS

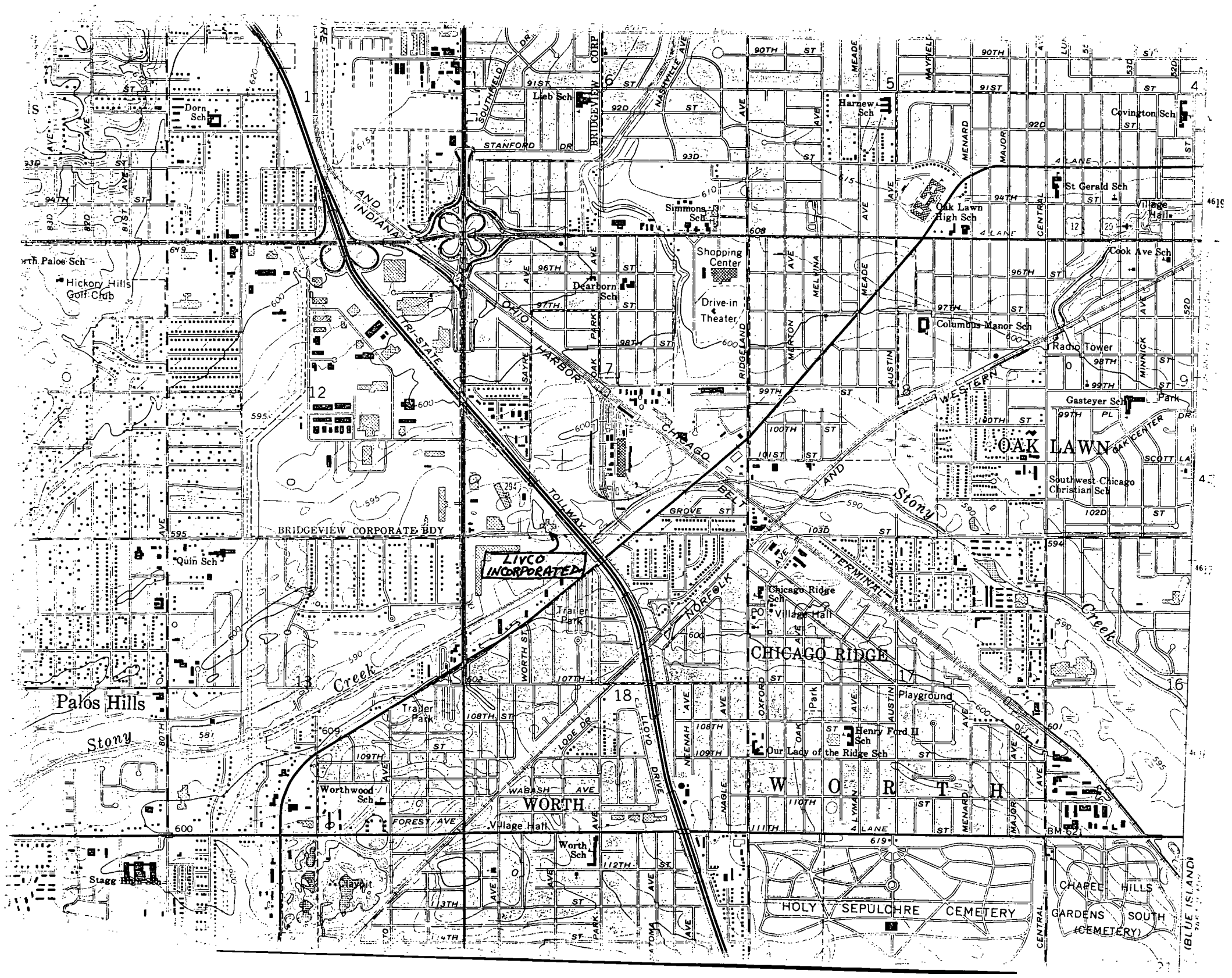

LIVCO INCORPORATED
BRIDGEVIEW CORPORATE BDY
Palos Hills
Stony Creek
WORTH
CHICAGO RIDGE
OAK LAWN
Shopping Center
Drive-in Theater
Oak Lawn High Sch
Columbus Manor Sch
Radio Tower
Gasteyer Sch
Southwest Chicago Christian Sch
Chicago Ridge Sch
Village Hall
Trailer Park
Playground
Henry Ford II Sch
Our Lady of the Ridge Sch
Worthwood Sch
Worth Sch
Stagg High Sch
Hickory Hills Golf Club
Dorn Sch
Lieb Sch
Harnew Sch
Covington Sch
St Gerald Sch
Simmons Sch
Dearborn Sch
Cook Ave Sch
Quin Sch
HOLY SEPULCHRE CEMETERY
CHAPEL HILLS GARDENS SOUTH (CEMETERY)
(BLUE ISLAND)
TRI-STATE TOLLWAY
OHIO HARBOR
CHICAGO BELT AND WESTERN
NORFOLK AND TERMINAL
BRIDGEVIEW CORP
STANFORD DR
SOUTHFIELD DR
NASHVILLE AVE
MEADE AVE
MAYFIELD
MENARD
MAJOR
CENTRAL
MINNICK AVE
OAK CENTER DR
SCOTT LA
RIDGELAND
MERTON
MELVINA
AUSTIN
SAYRE
OAK PARK AVE
GROVE ST
WORTH ST
LODE DR
LLOYD DRIVE
NEENAH AVE
NAGLE
OXFORD
OAK
LYMAN
WABASH AVE
FOREST AVE
ATOMA
90TH ST
91ST ST
92D ST
93D ST
94TH ST
96TH ST
97TH ST
98TH ST
99TH ST
100TH ST
101ST ST
102D ST
103D ST
107TH ST
108TH ST
109TH ST
110TH ST
111TH ST
112TH ST
113TH ST
114TH ST
4 LANE
BM 621

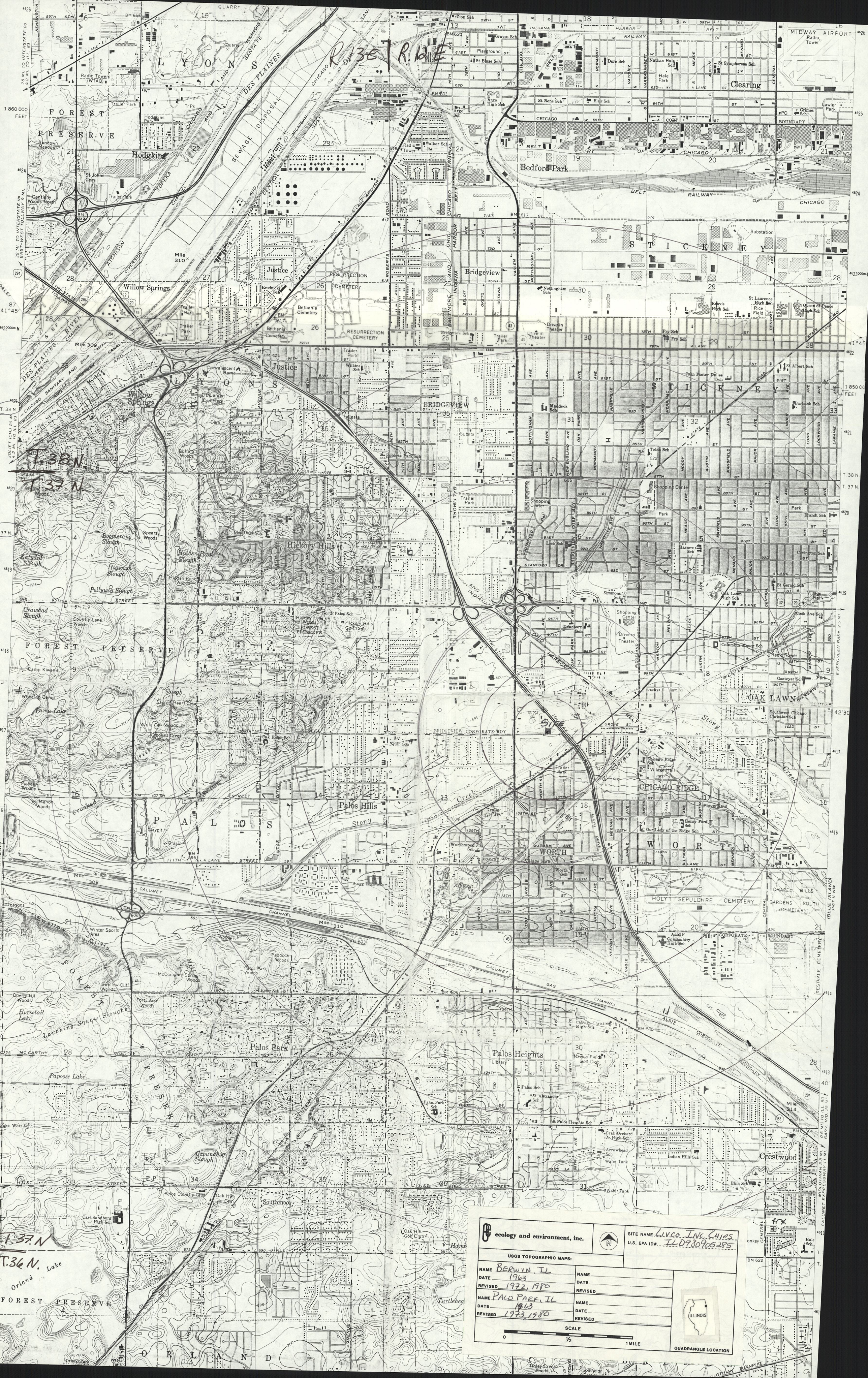
R.13E
R.12E
T.38N
T.37N
T.36N.
LYONS
FOREST PRESERVE
Hodgkins
Willow Springs
Justice
Bridgeview
BRIDGEVIEW
Bedford Park
Clearing
MIDWAY AIRPORT
STICKNEY
Hickory Hills
PALOS
Palos Hills
Palos Park
Palos Heights
WORTH
CHICAGO RIDGE
OAK LAWN
Crestwood
ORLAND
Orland Park
SITE
ecology and environment, inc.
SITE NAME LIVCO INC CHICAGO
U.S. EPA ID# ILD980905285
USGS TOPOGRAPHIC MAPS:
NAME BERWYN, IL
DATE 1963
REVISED 1972, 1980
NAME PALOS PARK, IL
DATE 1963
REVISED 1973, 1980
SCALE
0 1/2 1 MILE
ILLINOIS
QUADRANGLE LOCATION