GEONEX CAS

DATE: 04-05-91
PHOTO NO. 17-9

DEPARTMENT OF HIGHWAYS - COUNTY OF COOK

APPROX. SCALE 1" = 200'

LEMONT TWP

SEC. 21-37-11

LEMONT TWP

SEC. 20-37-8

DEPARTMENT OF HIGHWAYS - COUNTY OF COOK

GEONEX CAS

DATE 04-05-91

PHOTO NO. 16-9

GEONEX CAS

CHICAGO AERIAL SURVEY, INC.

DATE 04-05-91

PHOTO NO. 17-9

DEPARTMENT OF HIGHWAYS - COUNTY OF COOK

APPROX SCALE 1" = 200'

LEMONT TWP

SEC. 21-37-11

N

GEONEX CAS
DATE: 04-05-91
PHOTO NO. 16-9
DEPARTMENT OF HIGHWAYS – COUNTY OF COOK
APPROX. SCALE 1" = 200'
LEMONT TWP
SEC. 20-37-II
N

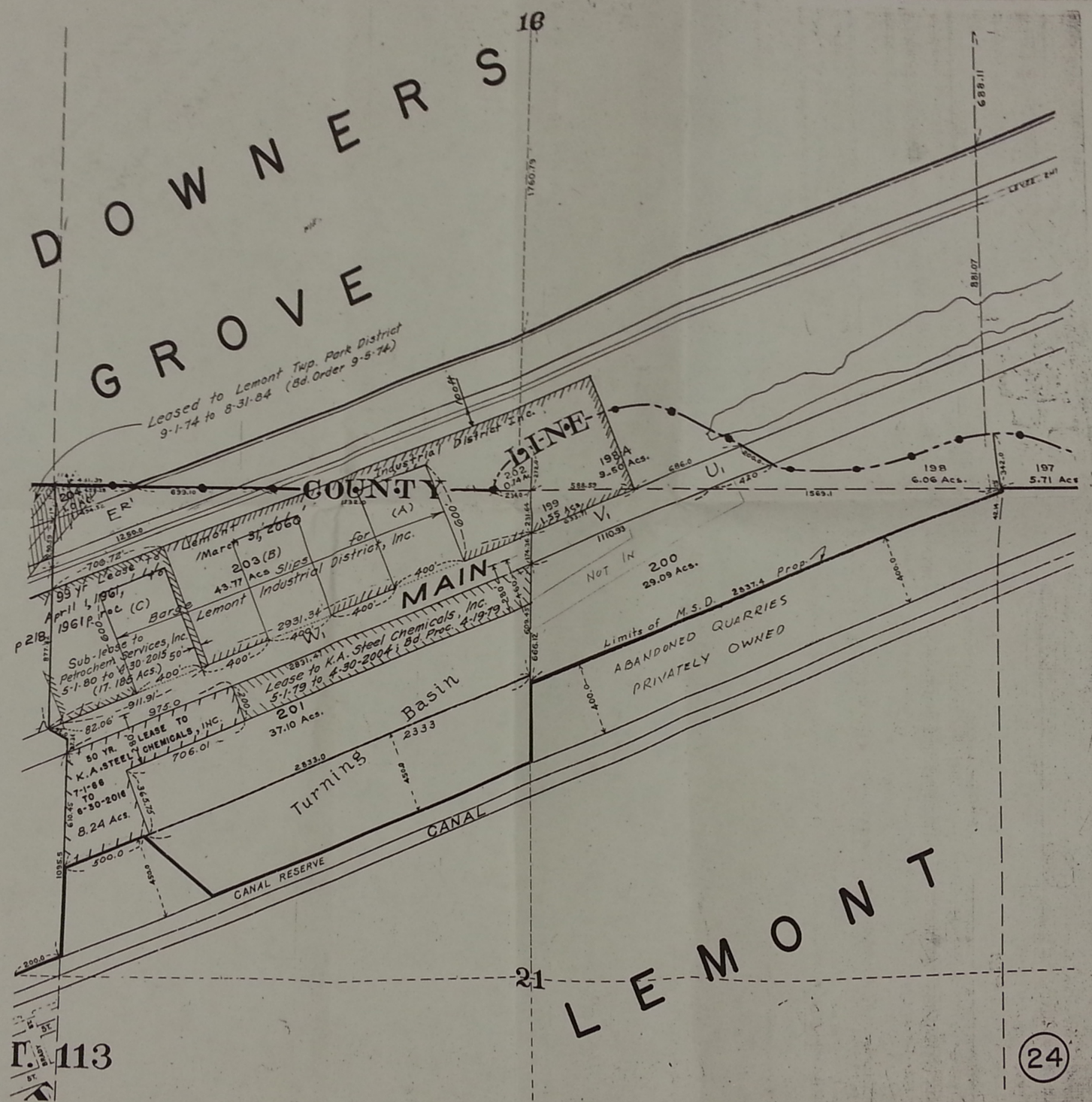
16
DOWNERS
GROVE
Leased to Lemont Twp. Park District
9-1-74 to 8-31-84 (Bd. Order 9-5-74)
Industrial District Inc.
COUNTY
LINE
MAIN
Lemont Industrial District, Inc.
Lease to K.A. Steel Chemicals, Inc.
5-1-79 to 4-30-2004; Bd. Proc. 4-19-79
Turning Basin
CANAL
CANAL RESERVE
Limits of M.S.D.
ABANDONED QUARRIES
PRIVATELY OWNED
NOT IN
198
6.06 Acs.
197
5.71 Acs
200
29.09 Acs.
201
37.10 Acs.
203 (B)
43.77 Acs
198A
9.50 Acs.
199
1.55 Acs.
LEMONT
21
24
Rev. 9-79
Rev. 9-80
Rev. 1-81
Rev. 1-85
26
T. 113

37-11-21C
22-21

W.½ N.W.¼ Sec. 21-37-11
LEMONT

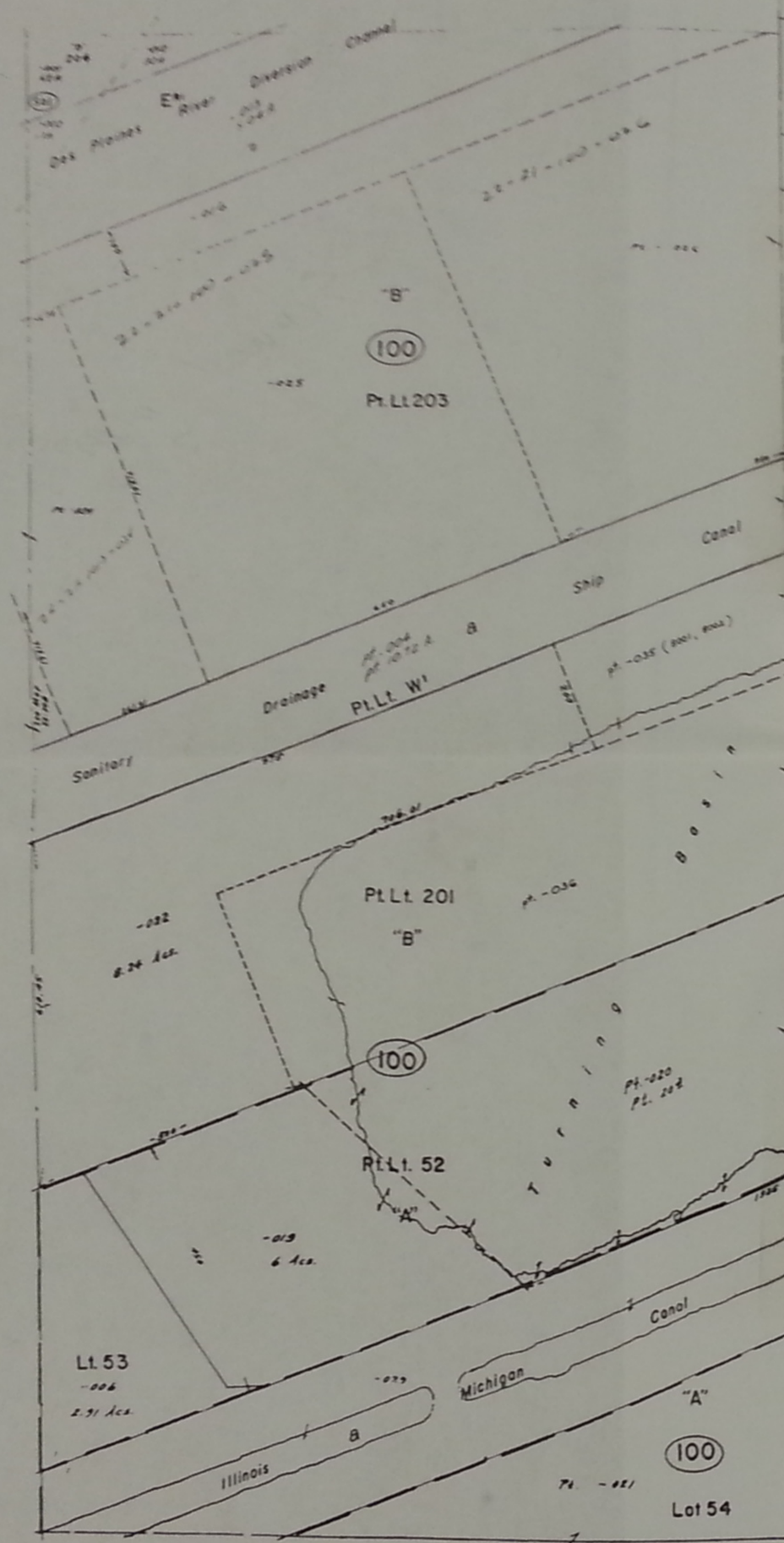

REVISED JAN. 1, 1985

54

E.½ N.W.¼ Sec. 21-37-11
LEMONT

37-11-21D
22-21

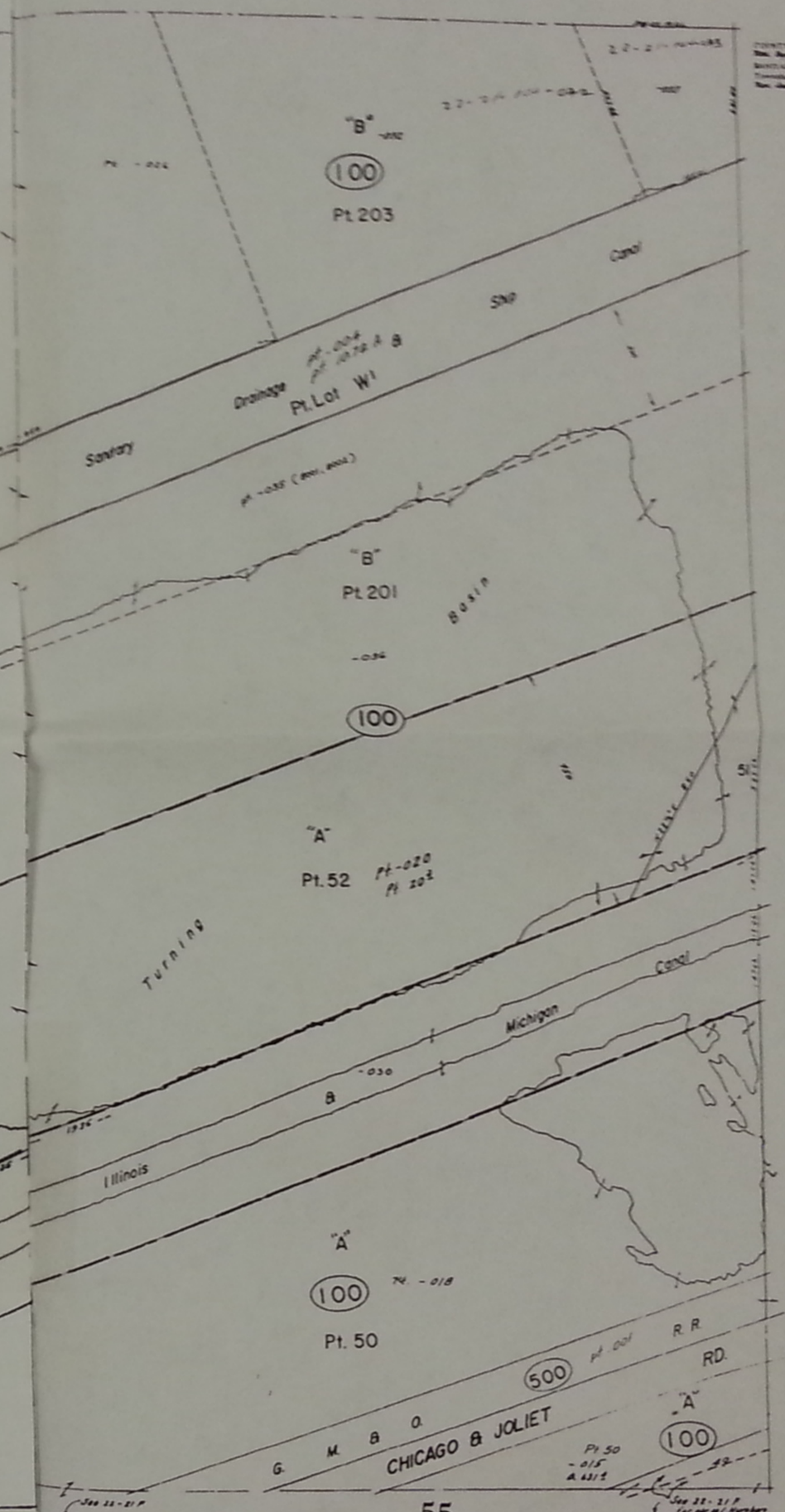

55

DUPAGE CO.

20	21	21
AB	CD	AB
	21	
	EF	

REVISED JAN. 1, 1986

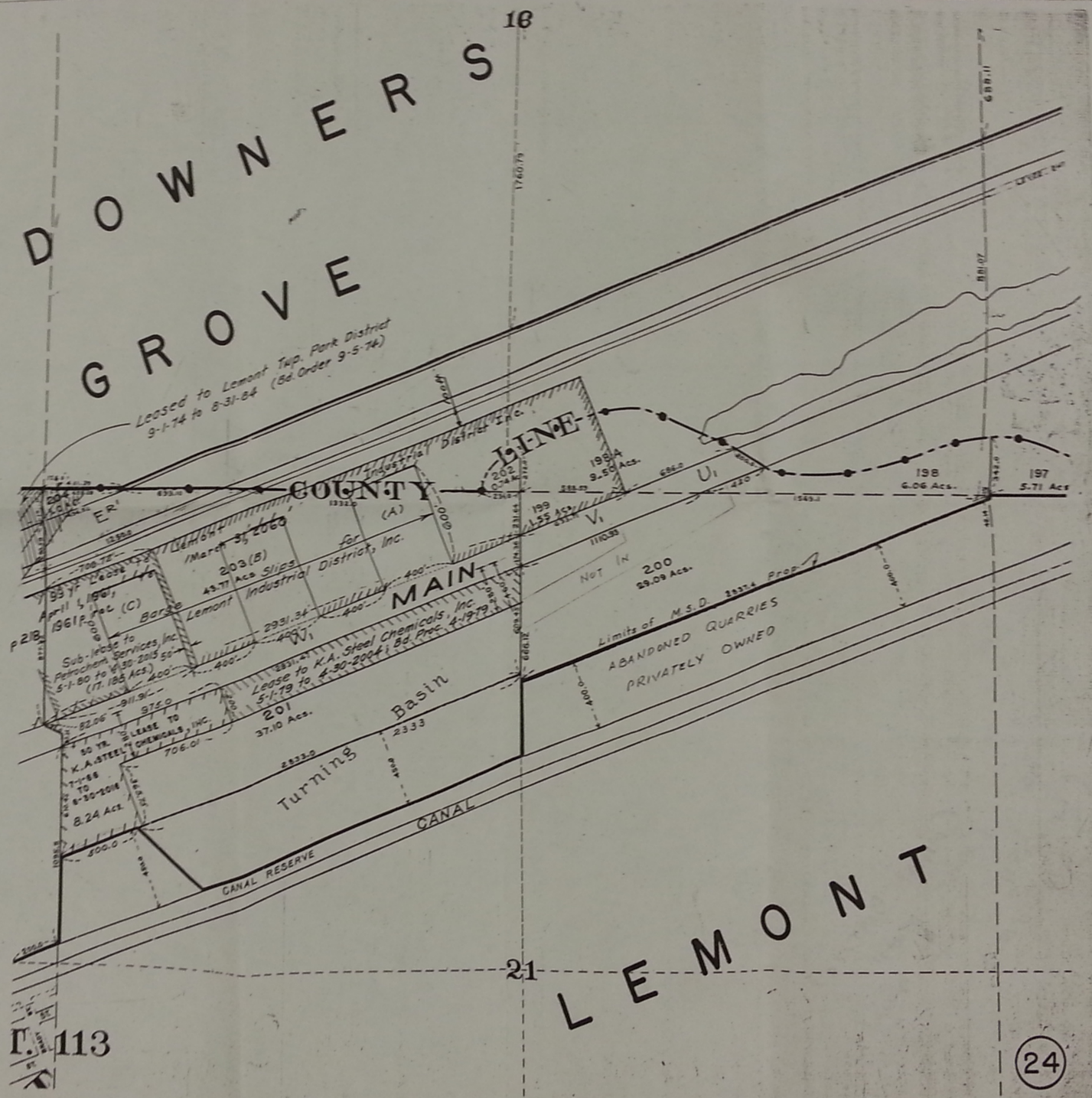

DOWNERS
GROVE
LEMONT
16
21
COUNTY
LINE
MAIN
Turning Basin
CANAL
CANAL RESERVE
Leased to Lemont Twp. Park District 9-1-74 to 8-31-84 (Bd. Order 9-5-74)
Lemont Industrial District, Inc.
Lease to K.A. Steel Chemicals, Inc. 5-1-79 to 4-30-2004; Bd. Proc. 4-19-79
Limits of M.S.D. Prop.
ABANDONED QUARRIES
PRIVATELY OWNED
NOT IN
198 6.06 Acs.
197 5.71 Acs
200 29.09 Acs.
201 37.10 Acs.
203(B) 43.77 Acs
198A 9.50 Acs.
199 1.55 Acs.
8.24 Acs.

T. 113

24

37-11-21C
22-21

W. 1/2 N.W. 1/4 Sec. 21-37-11
LEMONT

E. 1/2 N.W. 1/4 Sec. 21-37-11
LEMONT

37-11-21D
22-21

54

55

DUPAGE CO.

20	21	21
AB	CD	AB
	21	
	EF	

REVISED JAN. 1, 1965

REVISED JAN. 1, 1965

Sanitary District of Chicago

Sanitary District Trustees Subdivision

Right of Way

from

N. & S. Center line of Section 30 T. 39 N. R. 14 E. of 3rd P. M.

to

Will County line.

From N. line of Sec. 6 and 7 T. 37 N. R. 12 E. of 3rd P. M. to the Will County Line.

Scale, 400 feet to 1 inch.

Adopted by the Board of Trustees of the Sanitary District of Chicago, March 18, 1908

A. J. Bryan, Clerk.

Robert R. McCormick, President.

Prepared by the Engineering of the Sanitary District of Chicago:

G. H. Hillebrand, Chief Draughtsman.

G. M. Wisner, Chief Engineer.

Drawn by Thos. F. Parry.

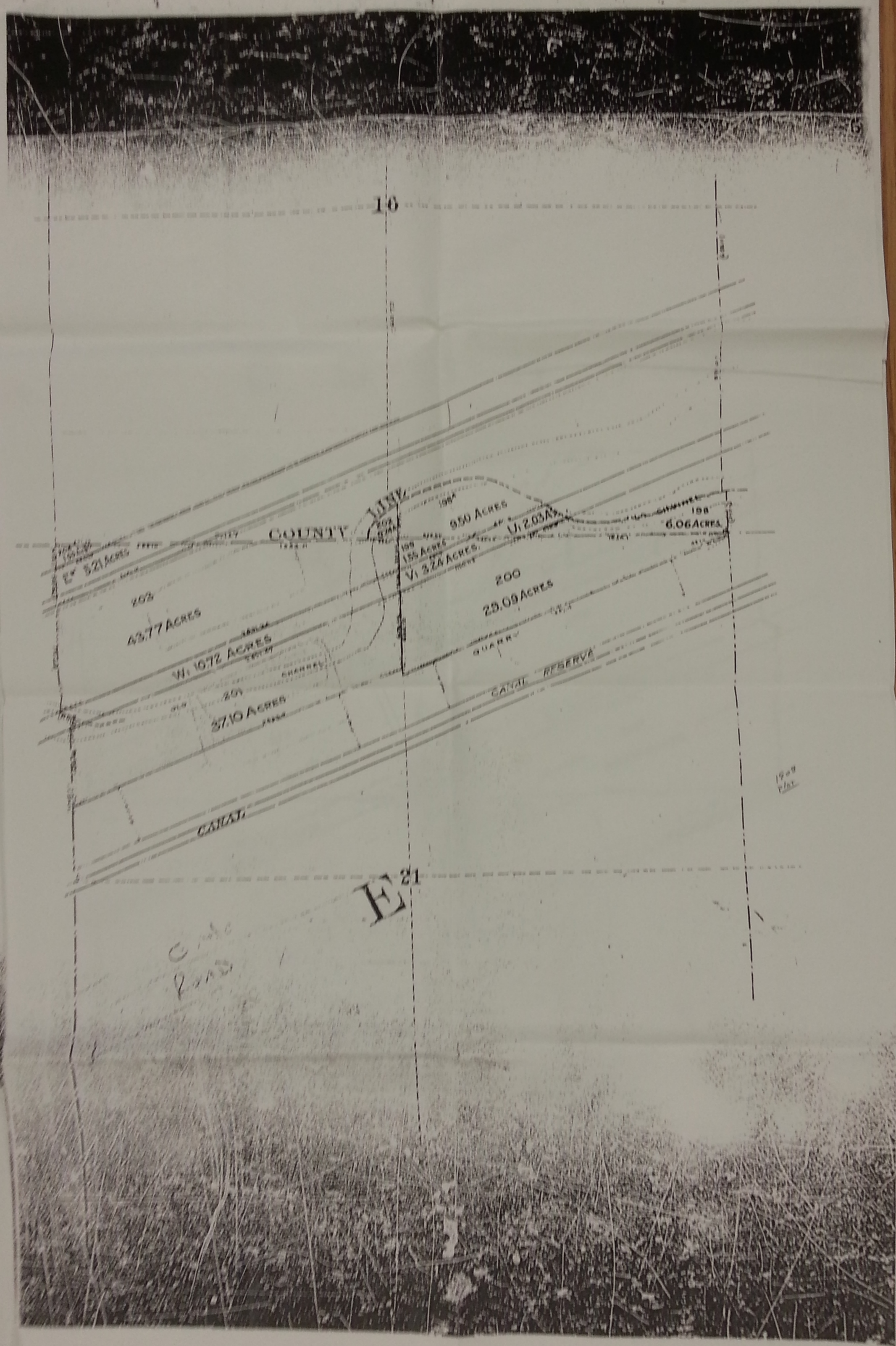
COUNTY LINE
950 ACRES
W. 2.03 ACRES
6.06 ACRES
155 ACRES
W. 3.24 ACRES
200
23.09 ACRES
QUARRY
43.77 ACRES
W. 10.72 ACRES
37.10 ACRES
CANAL RESERVE
CANAL
E 21

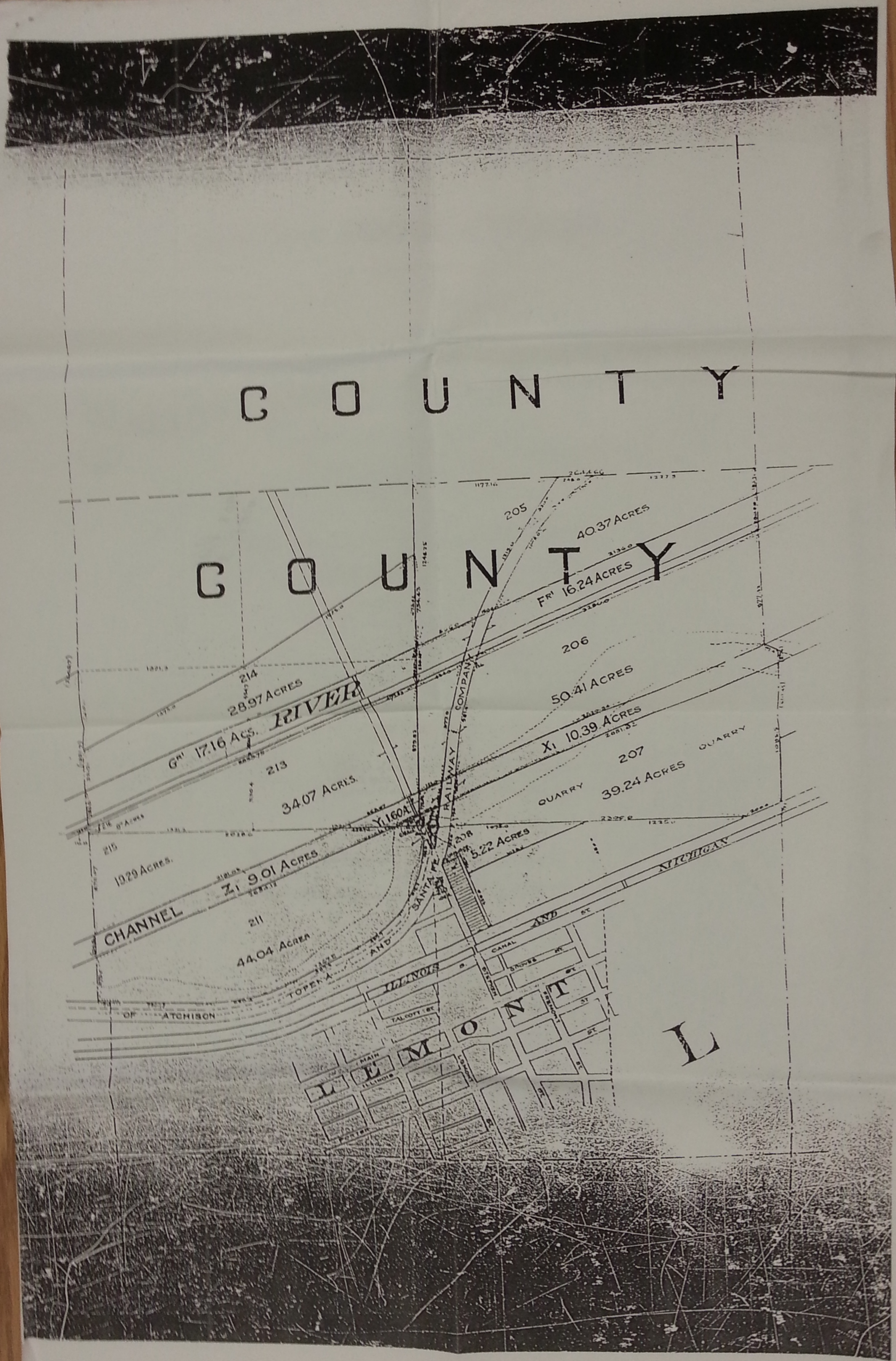
COUNTY
COUNTY
205
40.37 ACRES
Fr' 16.24 ACRES
206
50.41 ACRES
X1 10.39 ACRES
207
39.24 ACRES
QUARRY
QUARRY
214
28.97 ACRES
RIVER
Gr' 17.16 ACS.
213
34.07 ACRES.
Y1 1.60 A.
SANTA FE RAILWAY COMPANY
208
5.22 ACRES
215
19.29 ACRES.
Z1 9.01 ACRES
CHANNEL
211
44.04 ACRES
MICHIGAN AND
ILLINOIS AND TOPEKA
OF ATCHISON
CANAL
STOWER ST
ILLINOIS
TALCOTT ST
MAIN
LEMON
L