US EPA RECORDS CENTER REGION 5
458791

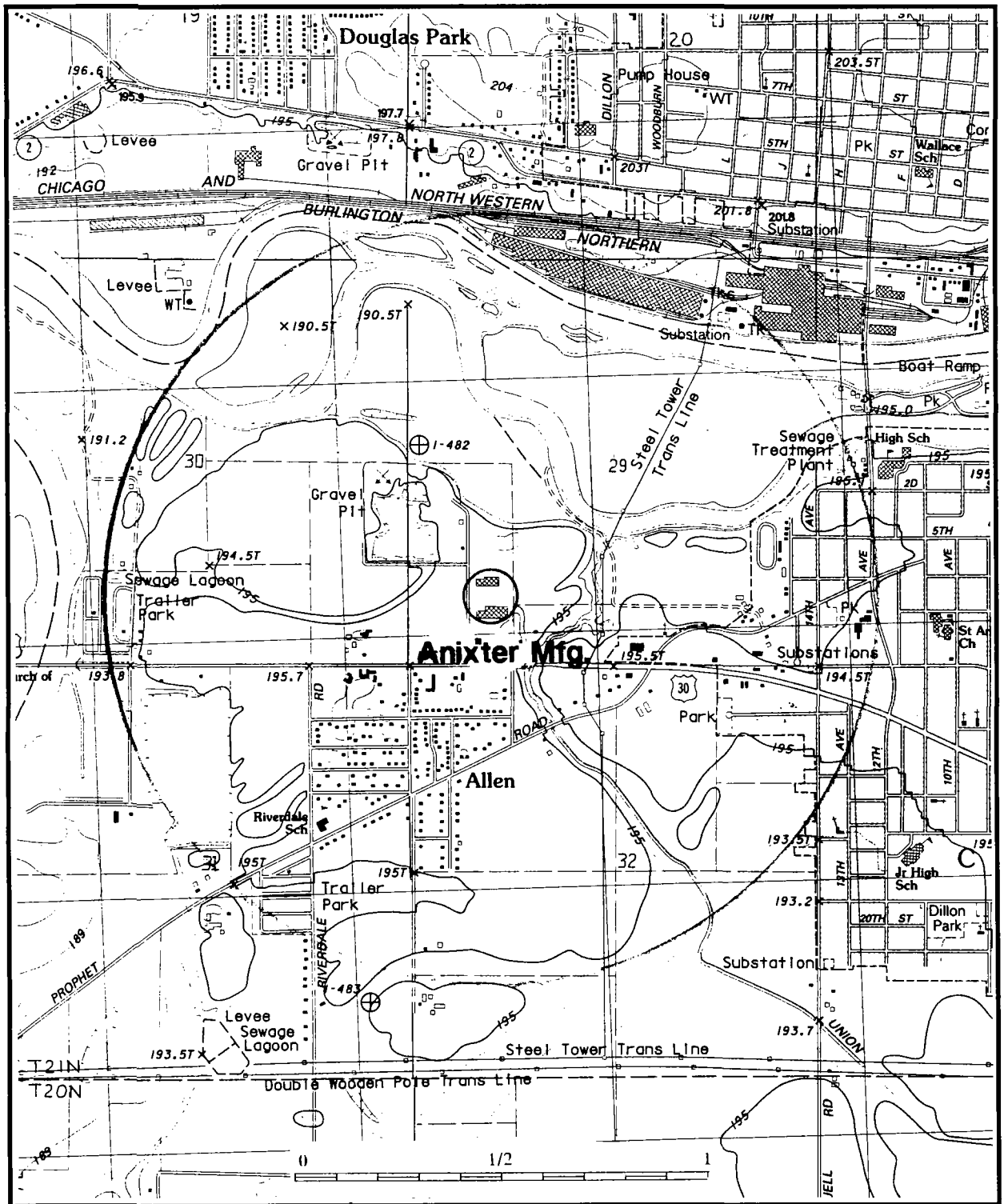

Source:
USGS Topographic Map
Sterling Quadrangle, 1983

Scale:

N

Figure 2-1
Site Location Map

Anixter Manufacturing
Rock Falls, Illinois

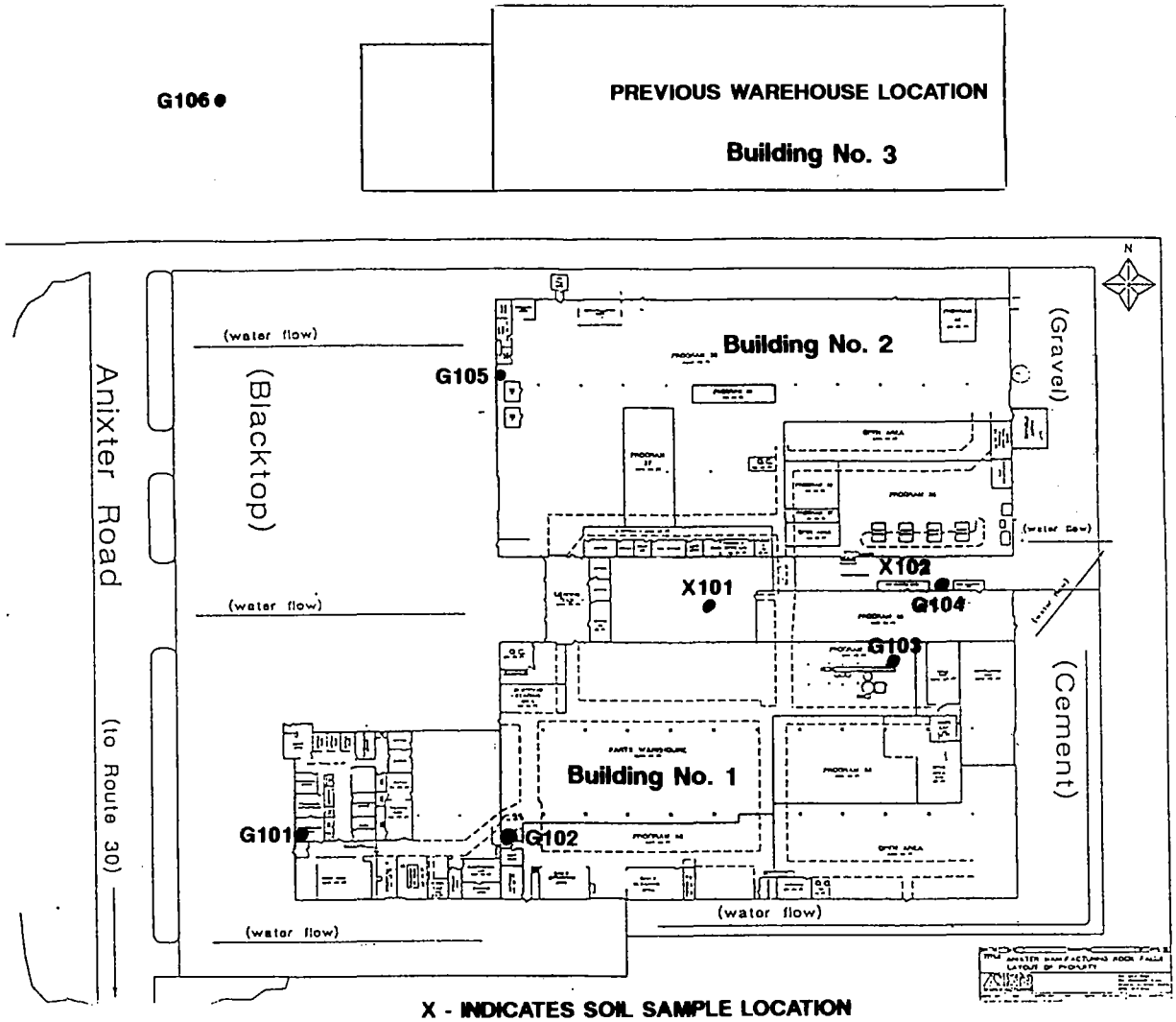

X - INDICATES SOIL SAMPLE LOCATION
G - INDICATES SAND POINT WELL SAMPLE LOCATION

Source: Anixter Manufacturing	N	Figure 3 Previous Sample Locations
Scale: Not to Scale		Anixter Manufacturing Rock Falls, Illinois

B&V Waste Science and Technology Corp.

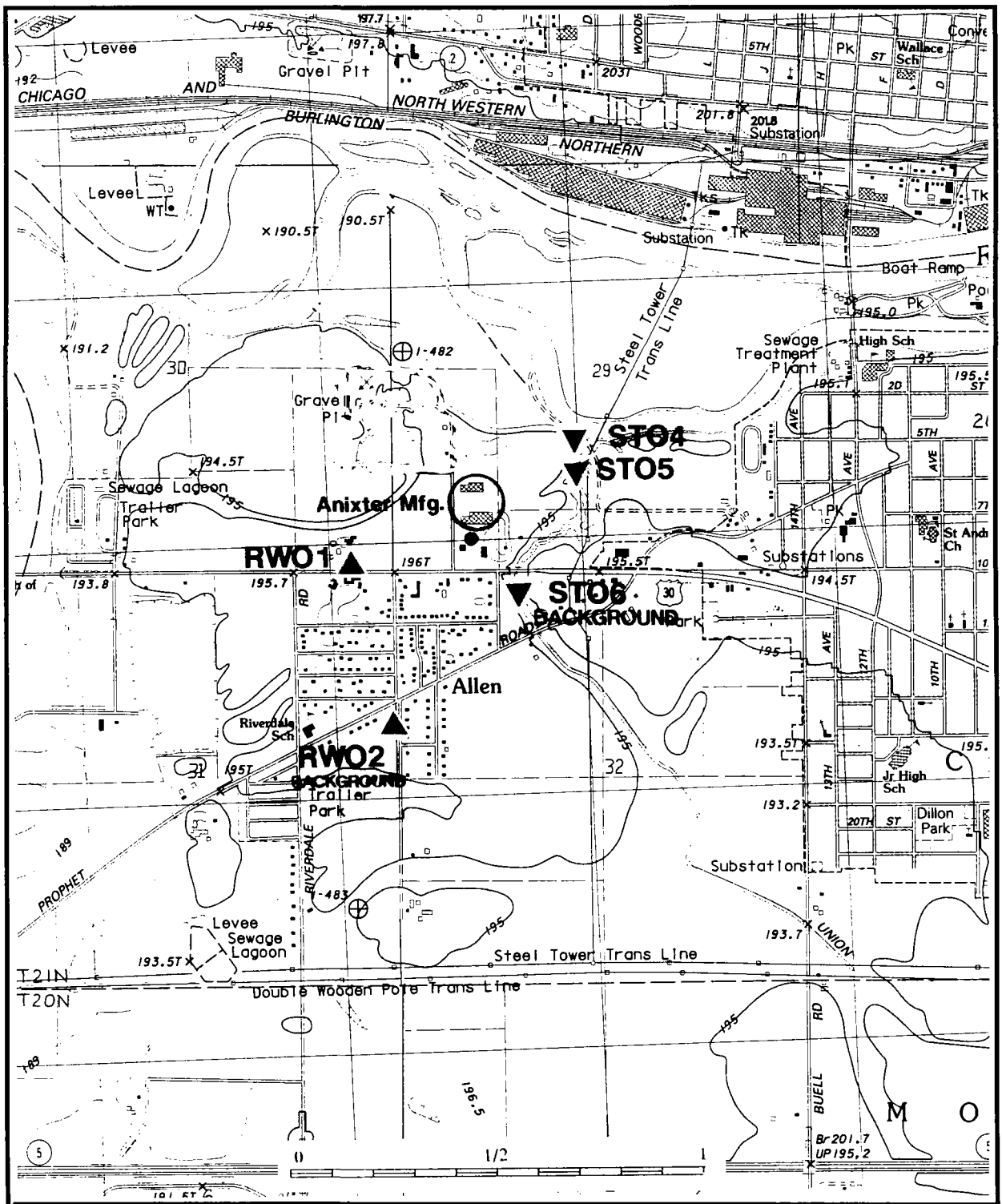

Source:
USGS Topographic Map
Sterling Quandrangle, 1983

Scale:

▲ Residential Well Sample
▼ Sediment Sample

N

Figure 3-1
Sediment and Residential Well
Sample Location Map

Anixter Manufacturing
Rock Falls, Illinois

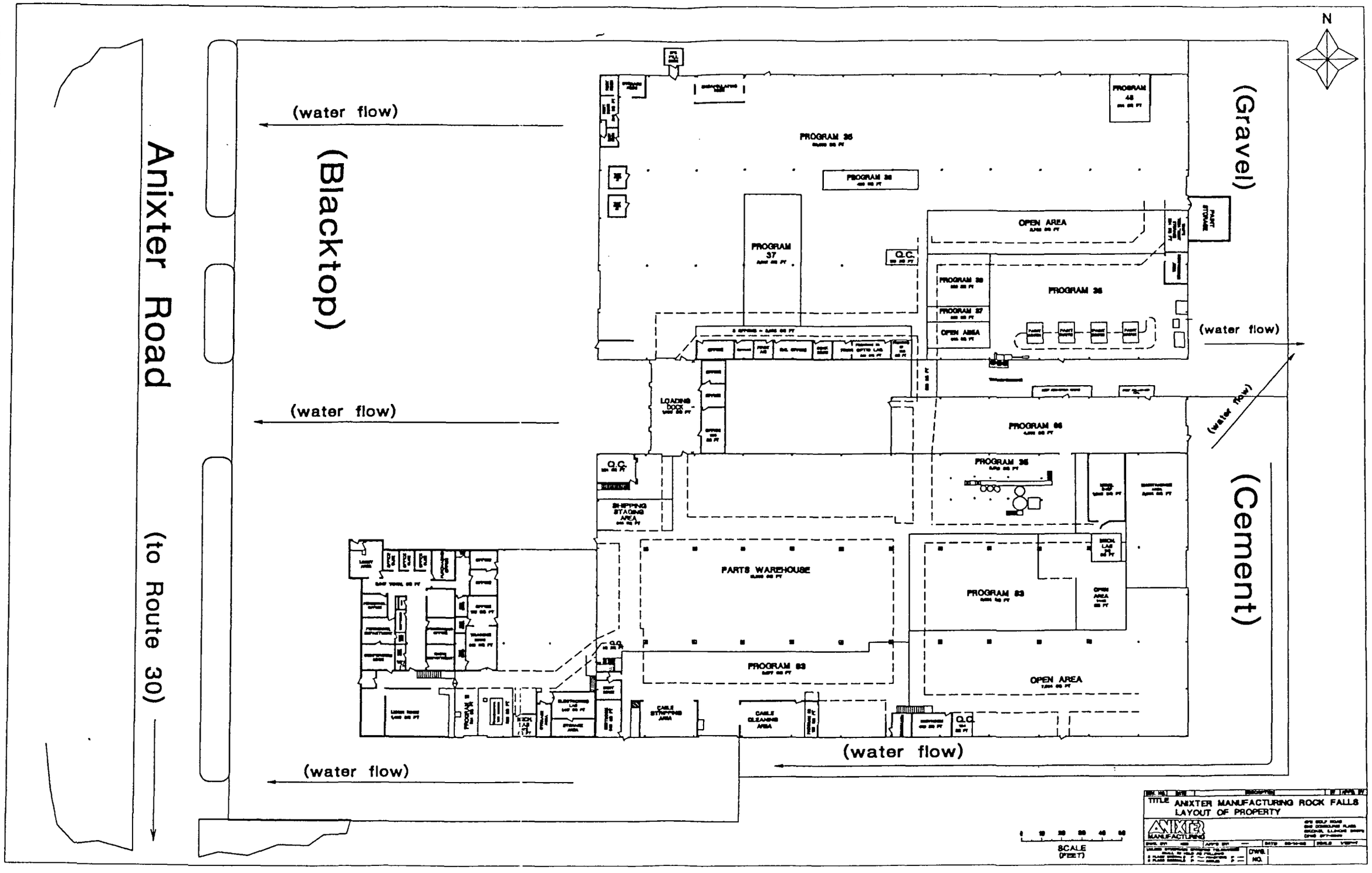
N
Anixter Road
(to Route 30)
(Blacktop)
(Gravel)
(Cement)
(water flow)
(water flow)
(water flow)
(water flow)
(water flow)
(water flow)
PROGRAM 35
PROGRAM 38
PROGRAM 37
PROGRAM 48
OPEN AREA
Q.C.
PROGRAM 39
PROGRAM 36
PROGRAM 37
OPEN AREA
PAINT STORAGE
LOADING DOCK
PROGRAM 66
PROGRAM 36
Q.C.
SHIPPING STAGING AREA
PARTS WAREHOUSE
PROGRAM 63
PROGRAM 63
OPEN AREA
OPEN AREA
CABLE STRIPPING AREA
CABLE CLEANING AREA
Q.C.
SCALE (FEET)
TITLE ANIXTER MANUFACTURING ROCK FALLS
LAYOUT OF PROPERTY
ANIXTER MANUFACTURING
DWG. NO.

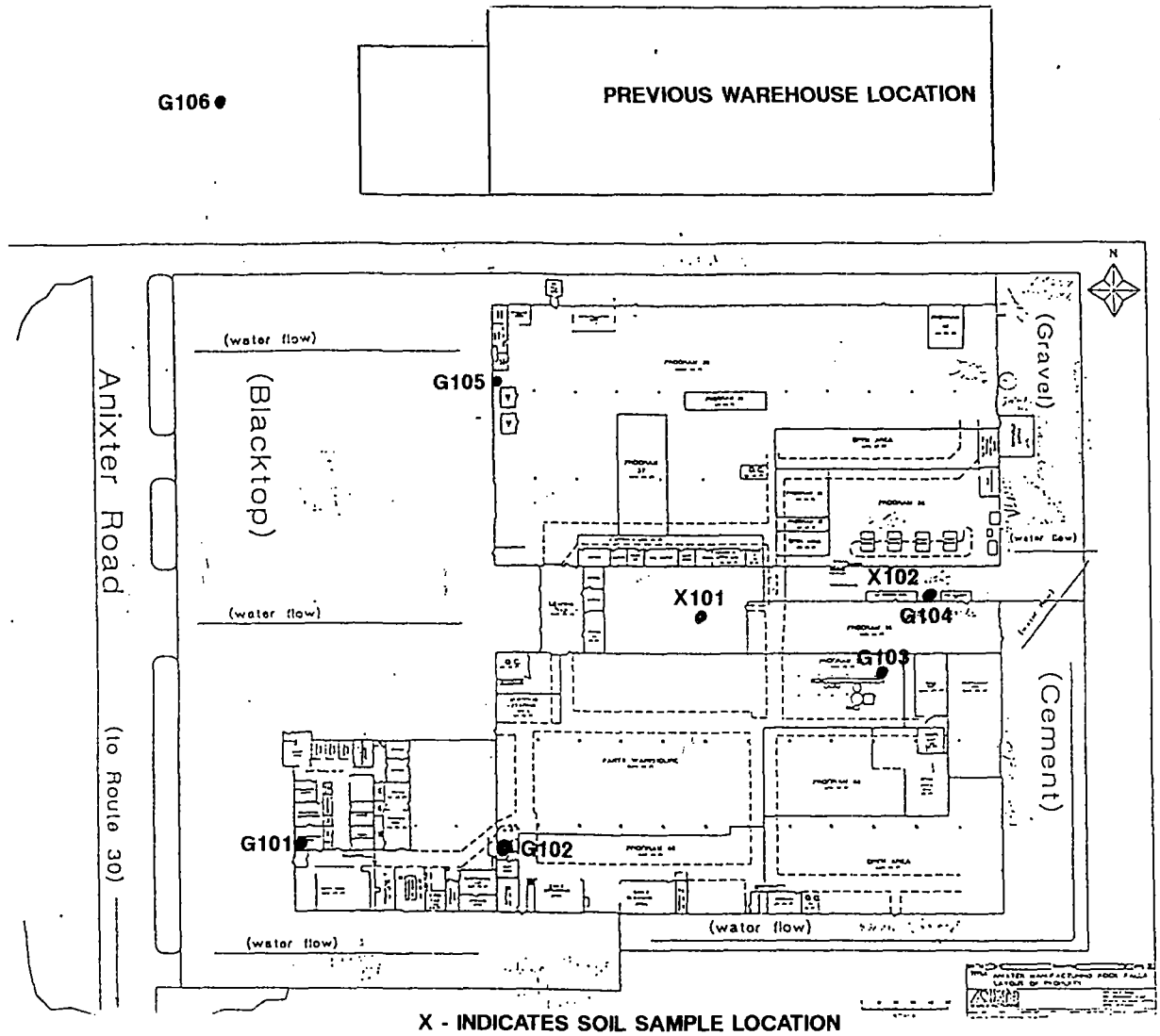

X - INDICATES SOIL SAMPLE LOCATION
G - INDICATES SAND POINT WELL SAMPLE LOCATION

Source: ANIXTER MANUFACTURING	N	FIGURE 5-1 PREVIOUS SAMPLING LOCATIONS
Scale: NOT TO SCALE		ANIXTER MANUFACTURING ROCK FALLS, ILLINOIS

B&V Waste Science and Technology Corp.

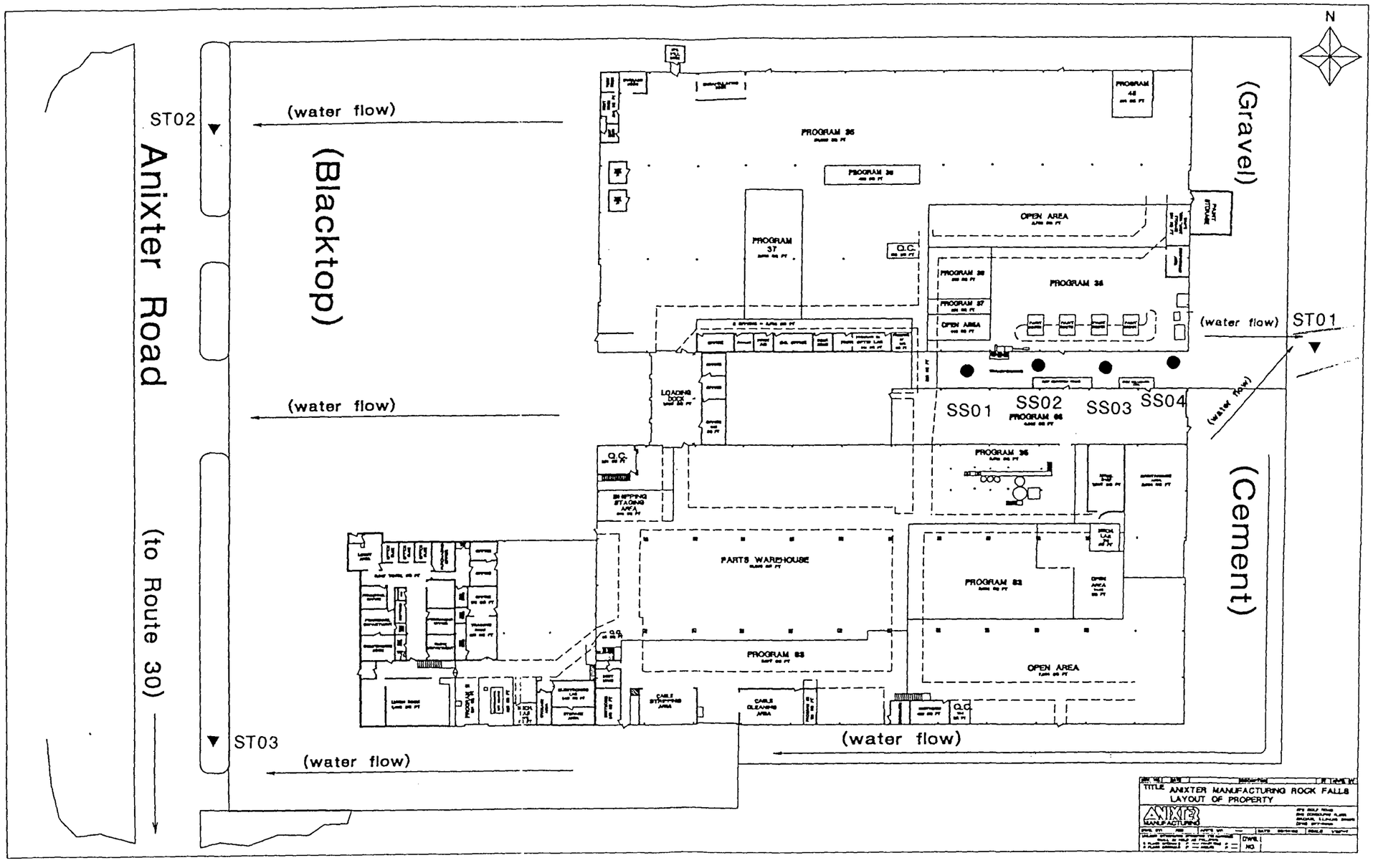

Source: Anixter Manufacturing

Figure 4

Scale: Not to Scale

Proposed Soil and Sediment Sampling Locations

B&V Waste Science Corp.

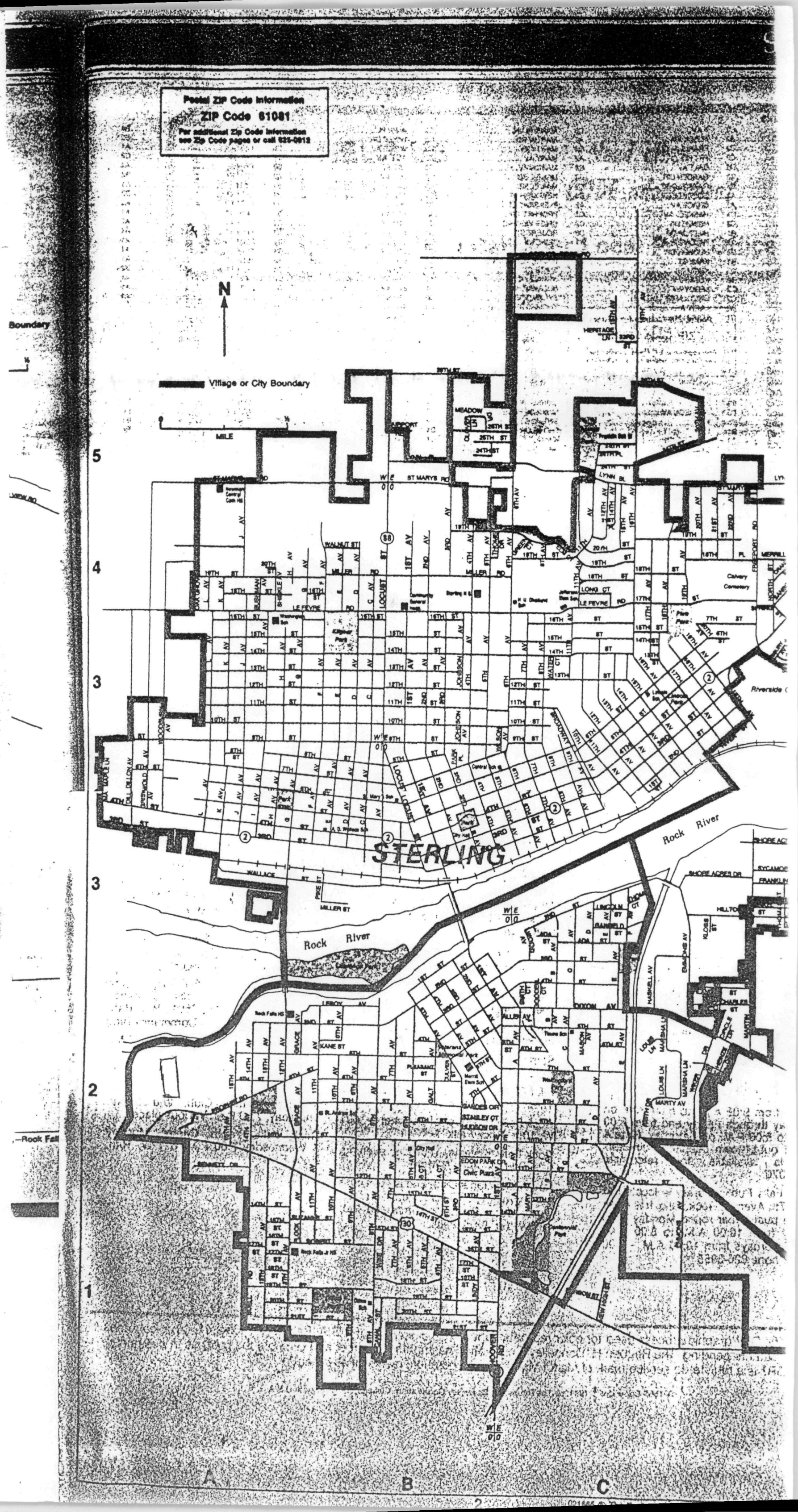
Postal ZIP Code Information
ZIP Code 61081
Per additional Zip Code information see Zip Code pages or call 625-0812
N
Village or City Boundary
MILE
STERLING
Rock River
Rock River
Calvary Cemetery
Riverside
ST MARYS RD
LE FEVRE RD
WALNUT ST
LOCUST
BROADWAY
WALLACE ST
MILLER ST
KANE ST
DIXON AV
LINCOLN
SHORE ACRES DR
HILLTOP
MEADOW
HERITAGE LN
LONG CT
WATER CT
STANLEY CT
EDON PARK DR
Civic Plaza
Veterans Memorial Park
Rock Falls HS
Rock Falls Jr HS
City Hall
Boundary
Rook Fall
A
B
C
1
2
3
4
5

SOURCE:
ANIXTER (ANTEC) MFG.

SCALE:
1/8" = 11 Feet

N

PHOTO LOCATION MAP

ANIXTER (ANTEC) MFG.
ROCK FALLS, ILLINOIS

B&V WASTE SCIENCE & TECHNOLOGY CORP.

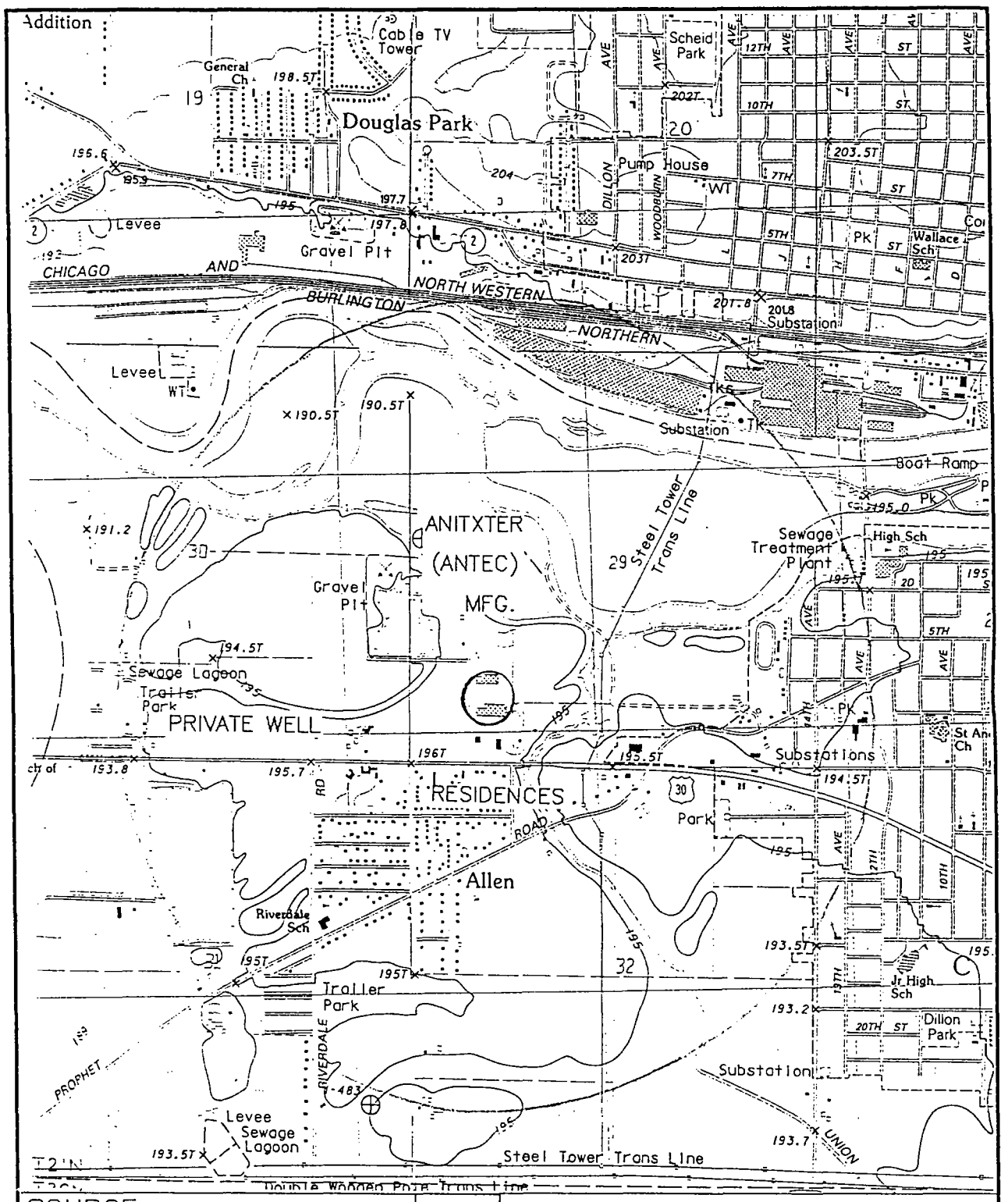

SOURCE: USGS TOPOGRAPHIC MAP STERLING QUADRANGLE, 1983	N	FIGURE 1 SITE LOCATION MAP
SCALE: 1:24,000		ANIXTER (ANTEC) MFG. ROCK FALLS, ILLINOIS

B&V WASTE SCIENCE & TECHNOLOGY CORP.

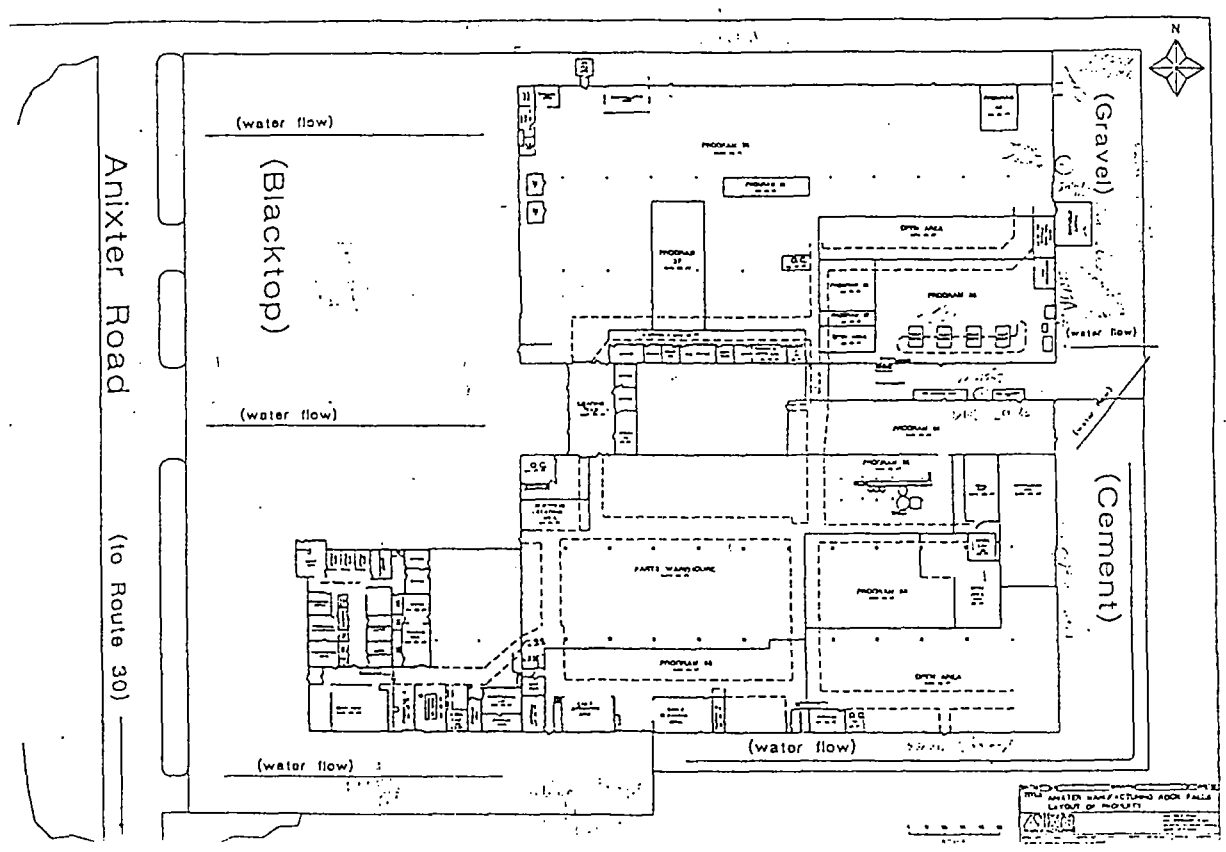

SOURCE: ANIXTER (ANTEC) MANUFACTURING SCALE: NO SCALE	N	FIGURE 2 SITE SKETCH ANIXTER (ANTEC) MFG. ROCK FALLS, ILLINOIS

B&V WASTE SCIENCE & TECHNOLOGY CORP.

Anixter Manufacturing
HOPKINS
STERLING
Emerson
Grimes Addition
Douglas Park
Galt
Agnew
Round Grove
ROCK RIVER
HENNEPIN CANAL PARKWAY STATE PARK
ROCK FALLS
Allen
Como
COLOMA
Yeoward Addition
MONTMORENCY
HUME
LYNDON
HARMON
JOSEPH H BITTORF FIELD
15 Mile Downstream Map
N
Site Name: Anixter Manufacturing
Site ILD: 069 942 662
USGS TOPOGRAPHIC MAPS
Name: Como, Il
Date: 1985
Name: Hahnaman, Il
Date: 1982
Name: Sterling, Il
Date: 1983
Name: Tampico, Il
Date: 1982
Map Scale
0
1/2
1
Miles
457891

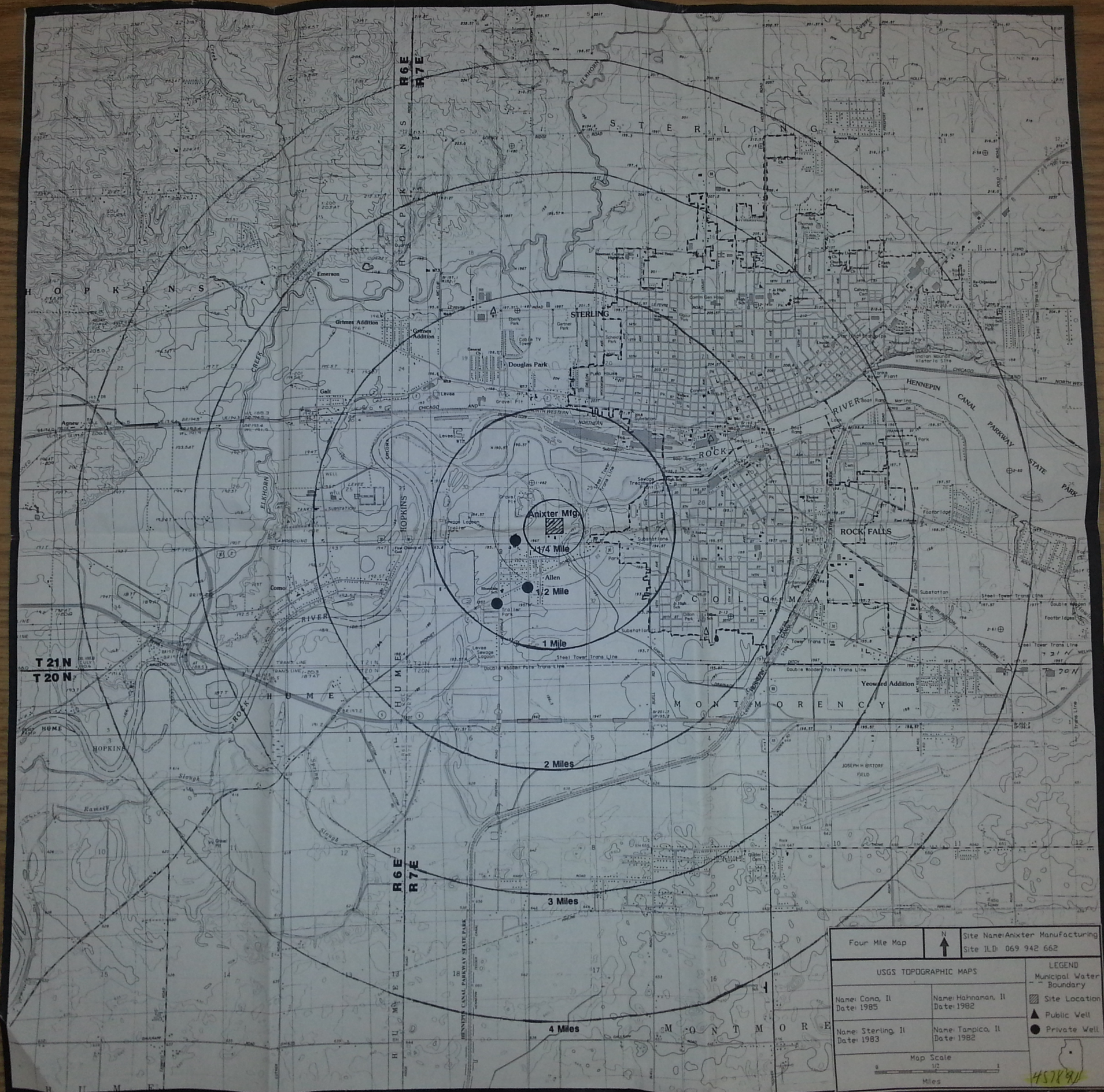

Anixter Mfg.
1/4 Mile
1/2 Mile
1 Mile
2 Miles
3 Miles
4 Miles
STERLING
ROCK FALLS
COLOMA
MONTMORENCY
HUME
HOPKINS
Emerson
Grimes Addition
Douglas Park
Galt
Como
Allen
Yeoward Addition
HENNEPIN CANAL PARKWAY STATE PARK
ROCK RIVER
ELKHORN CREEK
T 21 N
T 20 N
R 6 E
R 7 E
Four Mile Map
N
Site Name: Anixter Manufacturing
Site ILD: 069 942 662
USGS TOPOGRAPHIC MAPS
Name: Como, Il
Date: 1985
Name: Hahnaman, Il
Date: 1982
Name: Sterling, Il
Date: 1983
Name: Tampico, Il
Date: 1982
LEGEND
Municipal Water Boundary
Site Location
Public Well
Private Well
Map Scale
0
1/2
1
Miles