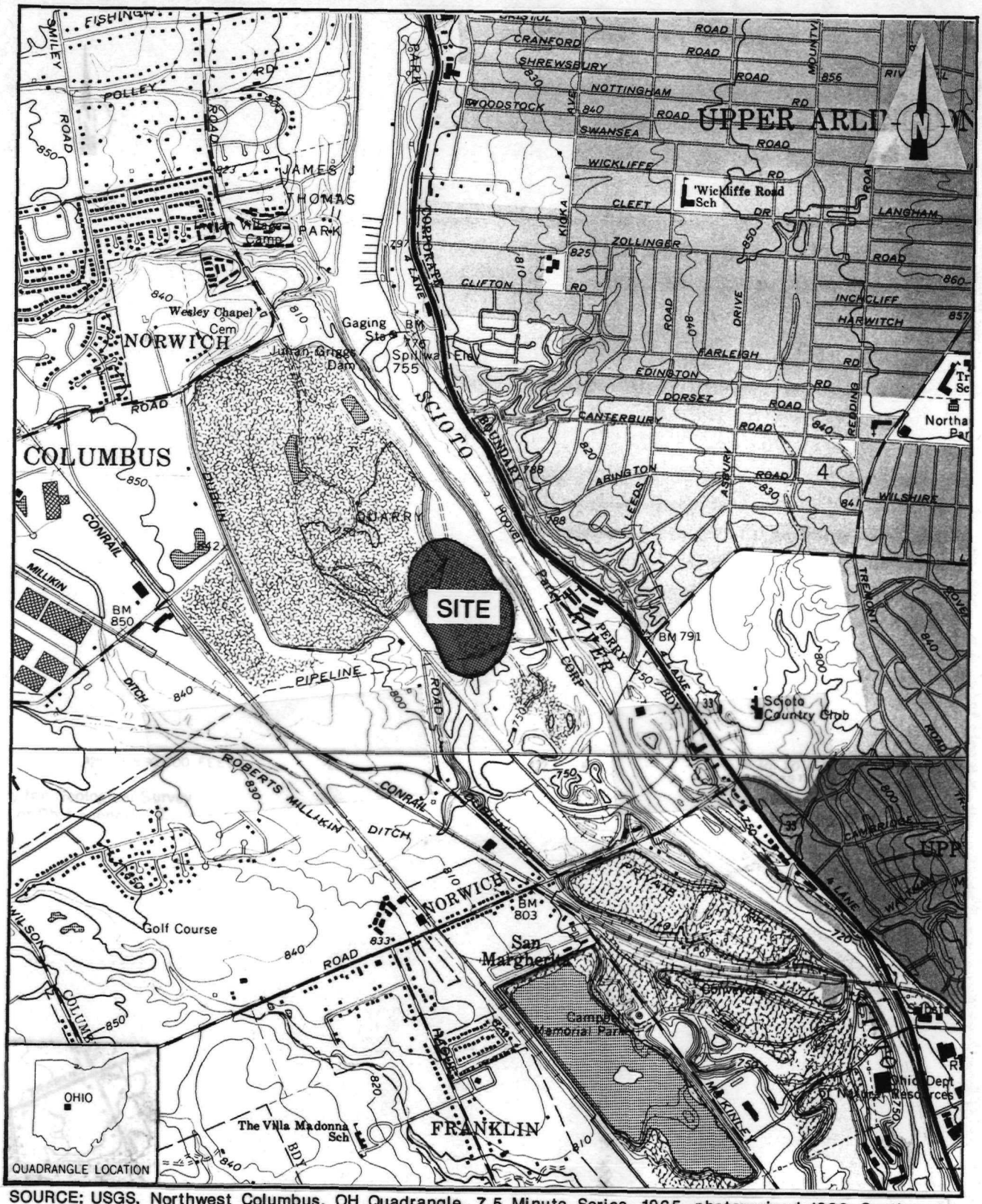

SOURCE: USGS, Northwest Columbus, OH Quadrangle, 7.5 Minute Series, 1965, photorevised 1982; Southwest Columbus, OH Quadrangle, 7.5 Minute Series, 1965, photorevised 1982.

SCALE

0 ½ 1 MILE

FIGURE 2-1 SITE LOCATION

US EPA RECORDS CENTER REGION 5
456398

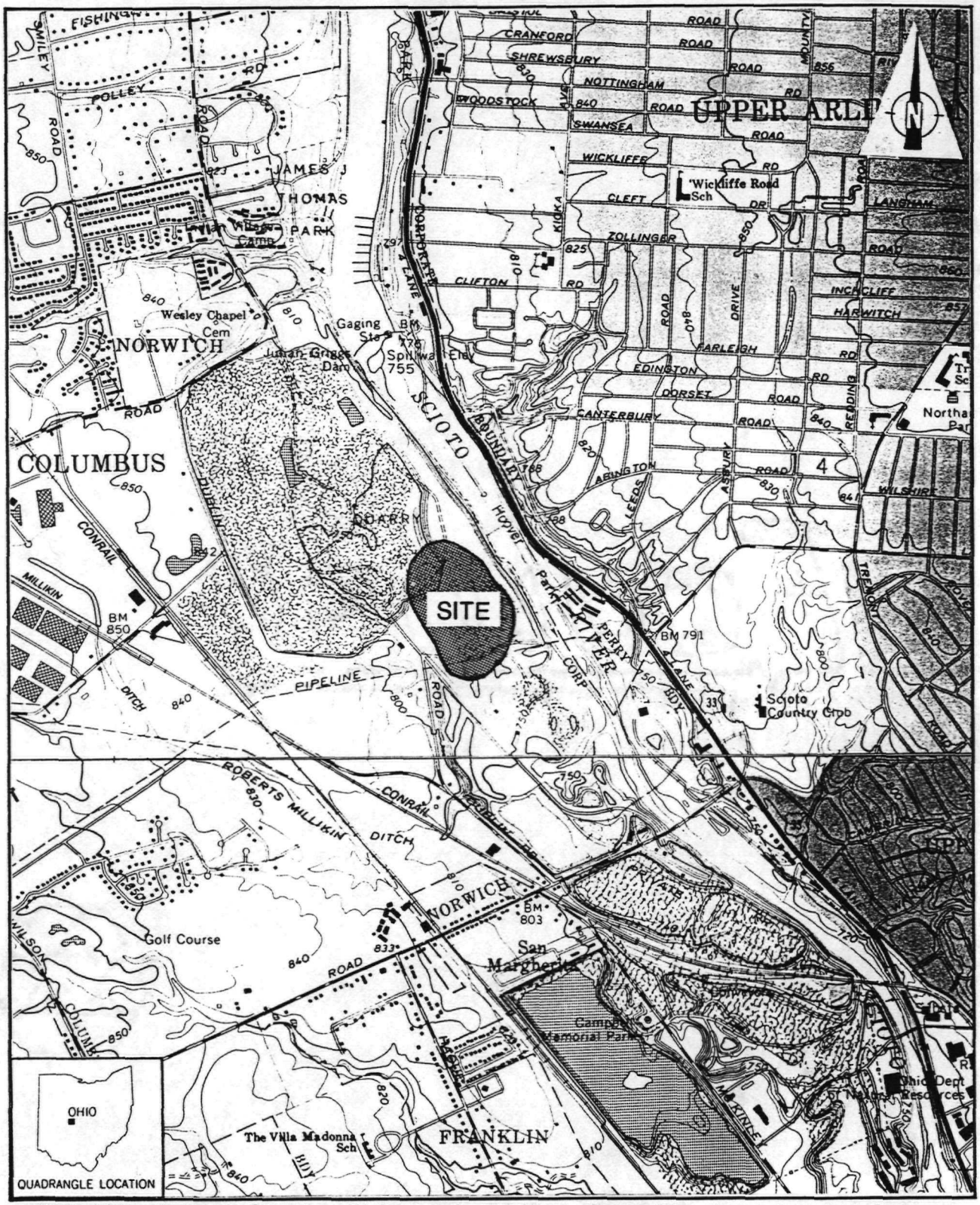

SOURCE: USGS, Northwest Columbus, OH Quadrangle, 7.5 Minute Series, 1965, photorevised 1982; Southwest Columbus, OH Quadrangle, 7.5 Minute Series, 1965, photorevised 1982.

SCALE

0 ½ 1 MILE

FIGURE 2-1 SITE LOCATION

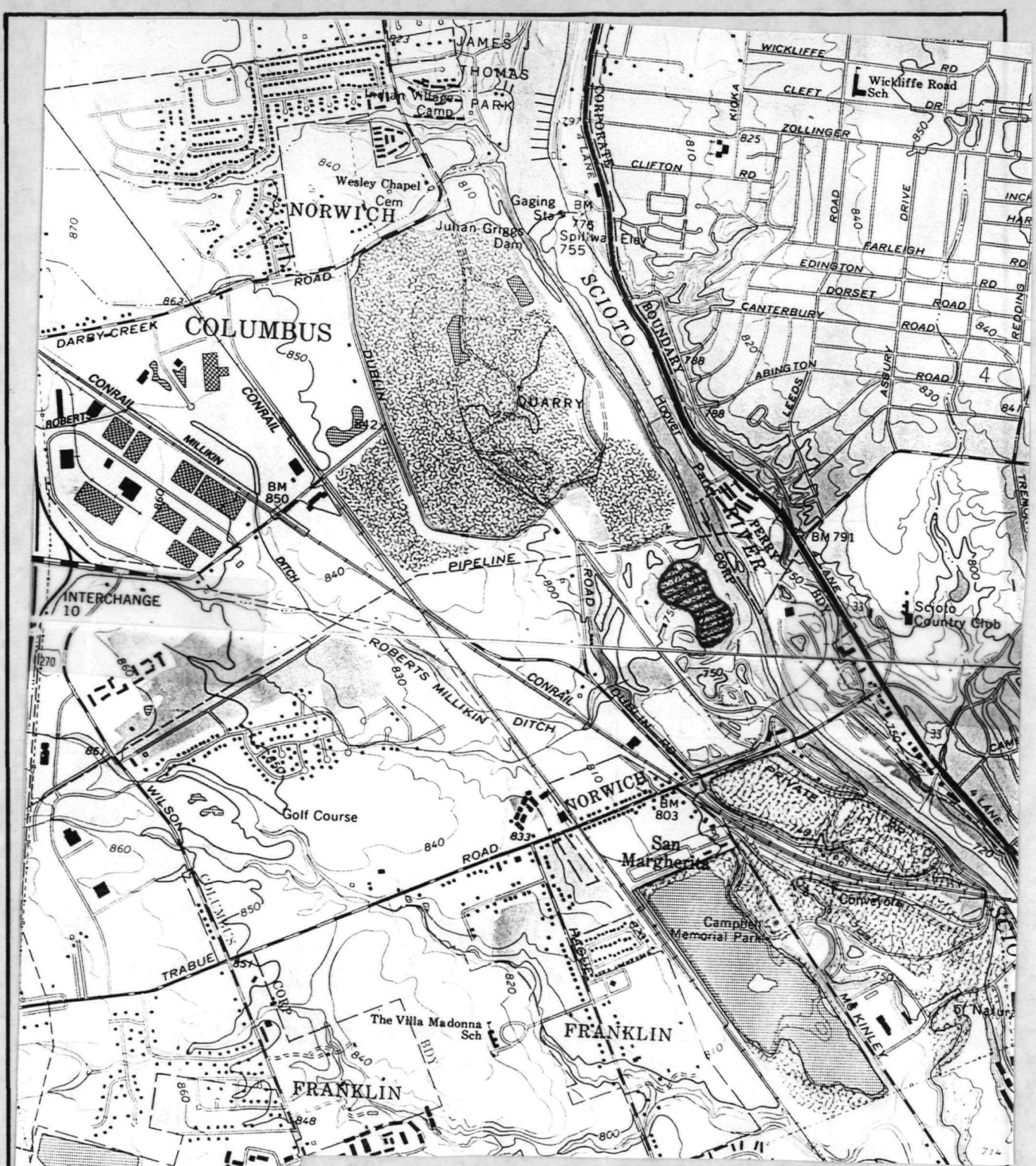

ecology and environment, inc.

111 WEST JACKSON BLVD., CHICAGO, ILLINOIS 60604, TEL. 312-663-9415

TITLE	FIGURE #
SITE	SCALE
CITY STATE	P.A.N.
SOURCE	DATE
	REVISED

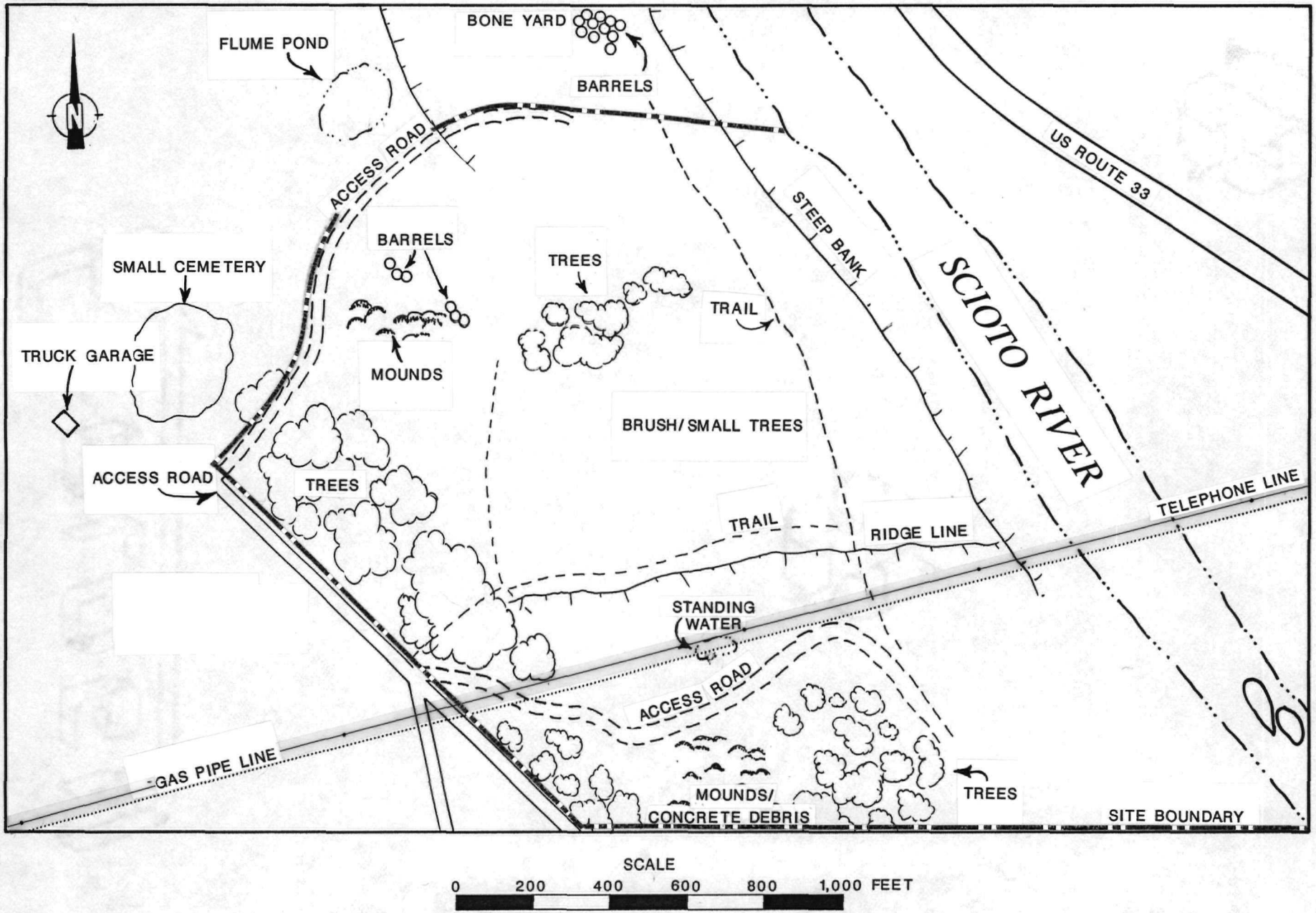

FIGURE 3-1 SITE FEATURES

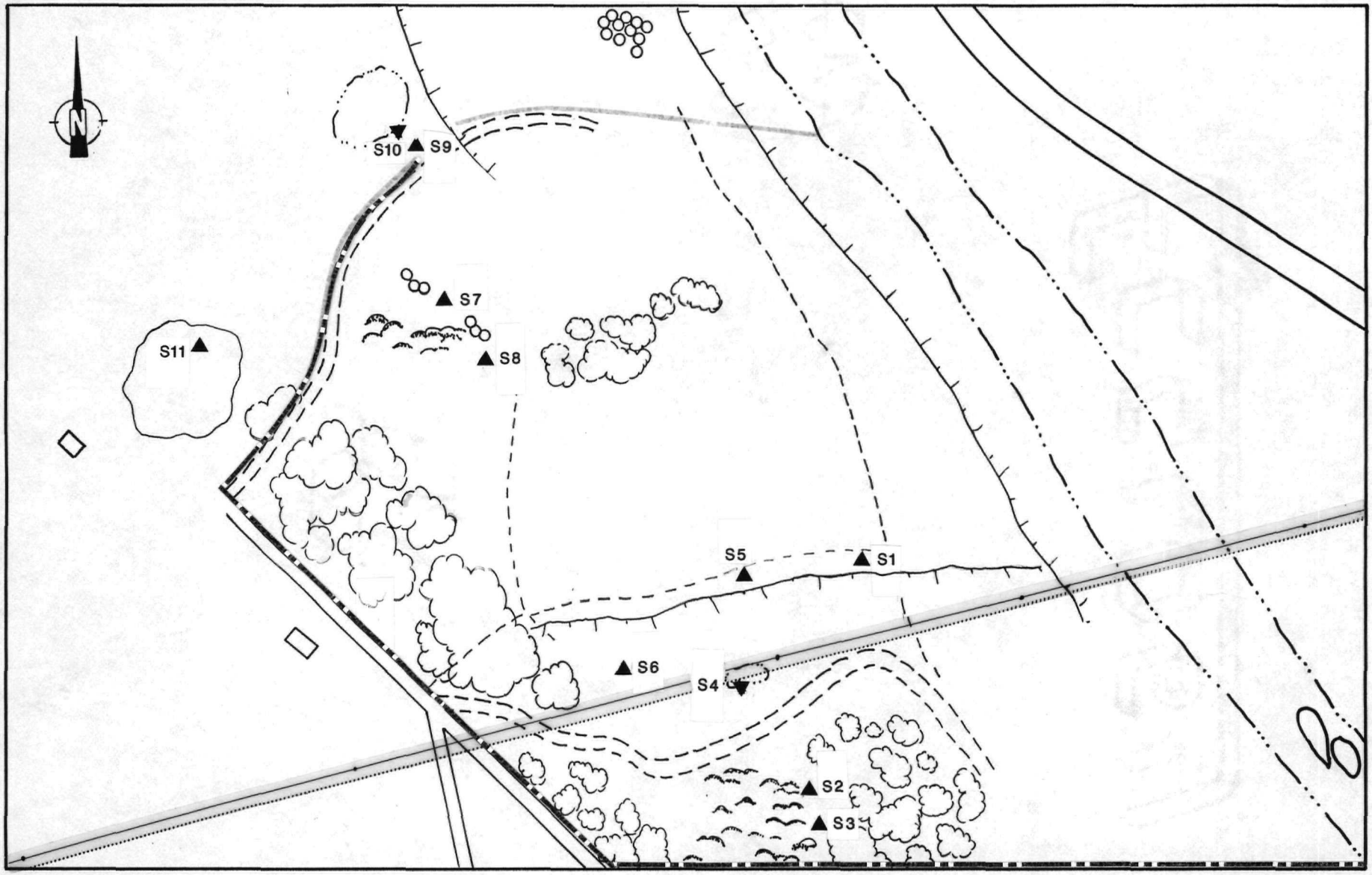

SCALE

0 200 400 600 800 1,000 FEET

LEGEND

▲ SOIL ▼ SEDIMENT

FIGURE 3-2 SOIL/SEDIMENT SAMPLING LOCATIONS

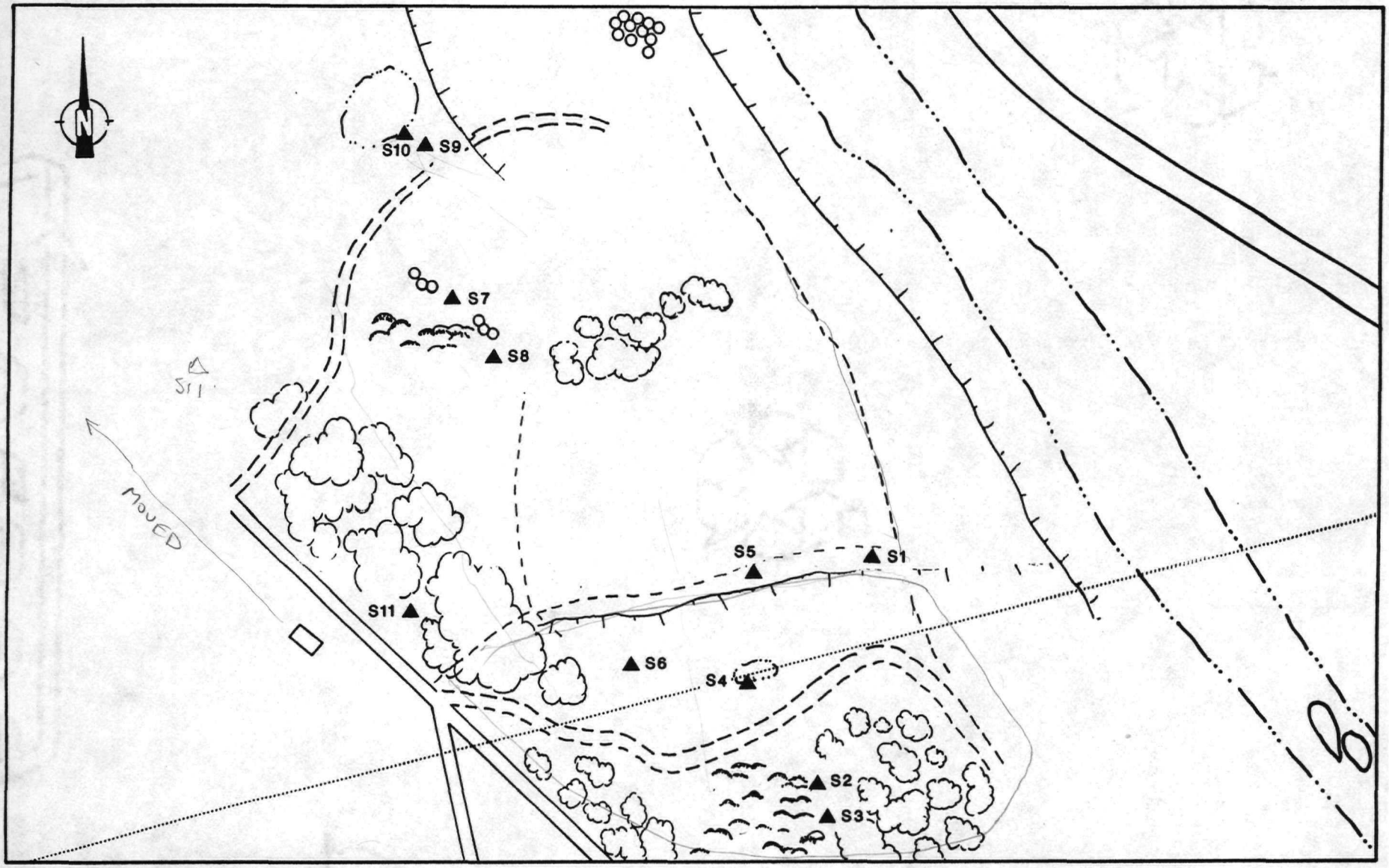

SCALE

0 200 400 600 800 1,000 FEET

FIGURE 3-2 SOIL/sediment SAMPLING LOCATIONS

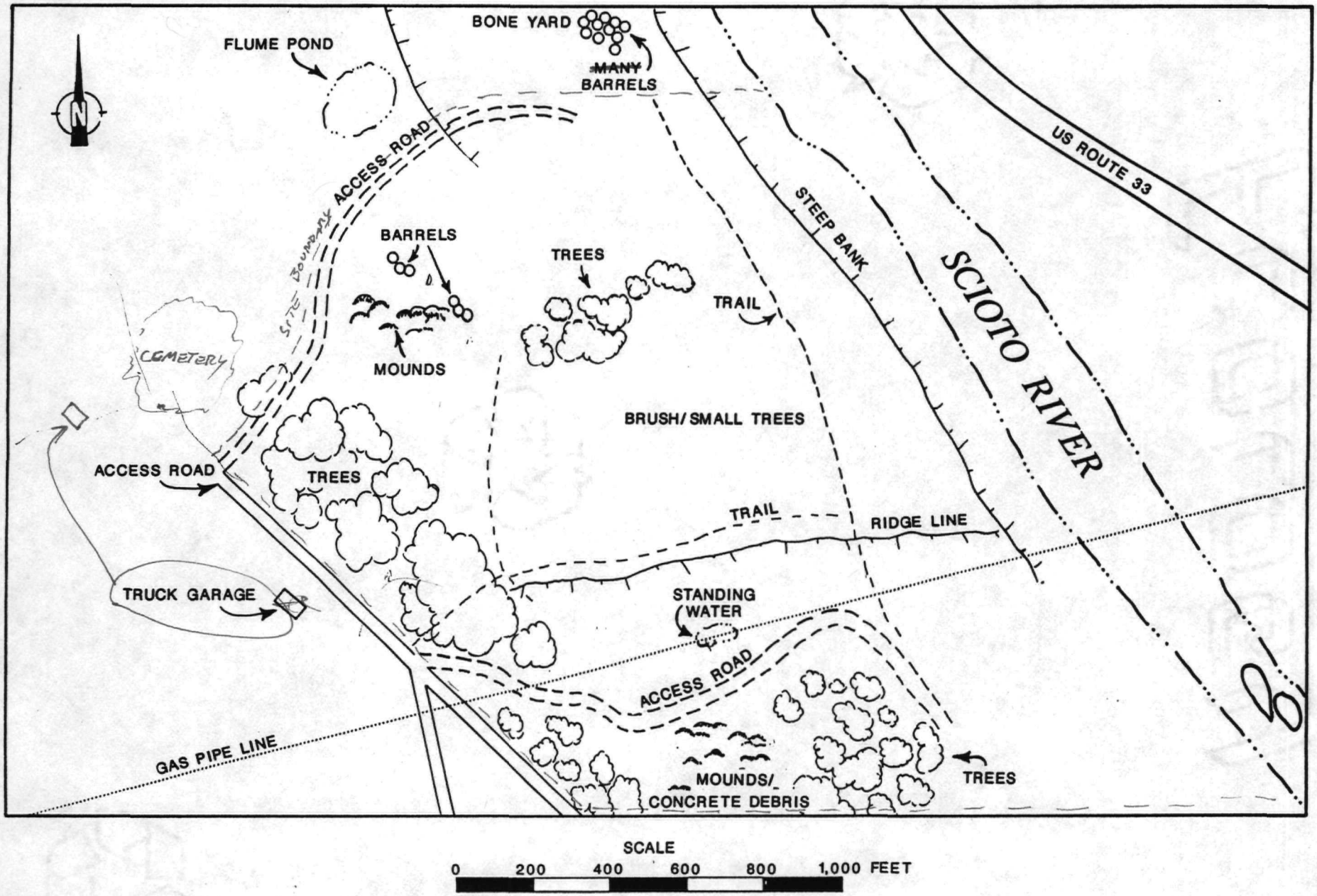

FIGURE 3-1 SITE FEATURES

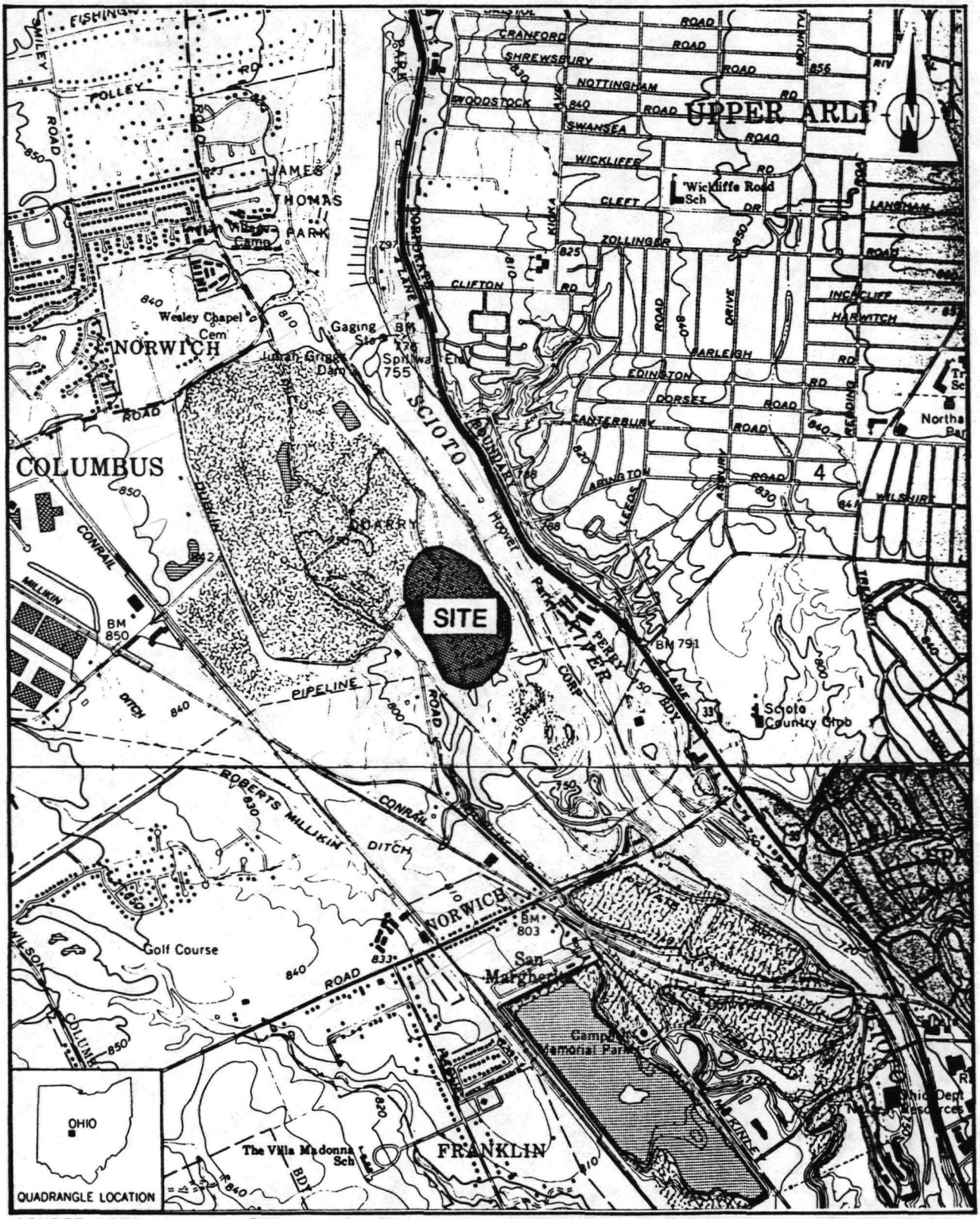

SOURCE: USGS, Northwest Columbus, OH Quadrangle, 7.5 Minute Series, 1965, photorevised 1982; Southwest Columbus, OH Quadrangle, 7.5 Minute Series, 1965, photorevised 1982.

SCALE

0 ½ 1 MILE

FIGURE 2-1 SITE LOCATION

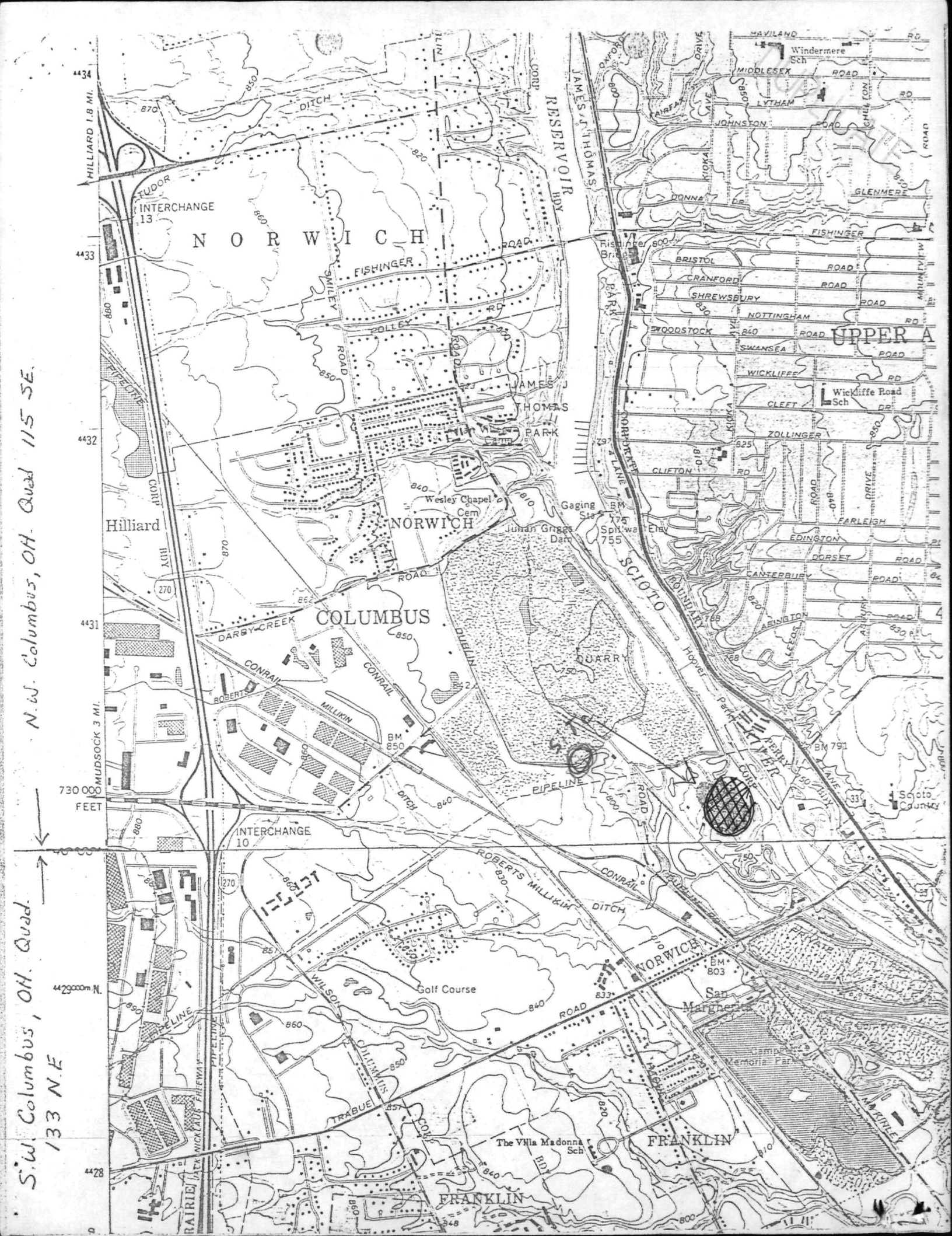

N.W. Columbus, OH. Quad 115 SE.
S.W. Columbus, OH. Quad. 133 N.E
NORWICH
COLUMBUS
Hilliard
UPPER A
RESERVOIR
JAMES J THOMAS PARK
Wesley Chapel Cem
Julian Griggs Dam
Gaging Sta
Spillway Elev 755
QUARRY
SCIOTO RIVER
Hoover Park
Windermere Sch
Wickliffe Road Sch
Scioto Country
Golf Course
San Margherita
Camp Memorial Park
The Villa Madonna Sch
FRANKLIN
INTERCHANGE 13
INTERCHANGE 10
HILLIARD 1.8 MI.
MUDSOCK 3 MI.
730 000 FEET
4429000m.N.
4434
4433
4432
4431
4428
HAVILAND RD
MIDDLESEX ROAD
LYTHAM RD
JOHNSTON ROAD
GLENMERE
DONNA DR
FISHINGER
BRISTOL ROAD
CRANFORD ROAD
SHREWSBURY ROAD
NOTTINGHAM RD
WOODSTOCK ROAD
SWANSEA ROAD
WICKLIFFE RD
CLEFT DR
ZOLLINGER
CLIFTON RD
FARLEIGH
EDINGTON
DORSET ROAD
CANTERBURY ROAD
ABINGTON
DARBY CREEK
CONRAIL
ROBERTS MILLIKIN
PIPELINE
DITCH
WILSON
TRABUE
CORP BDY
JAMES J THOMAS

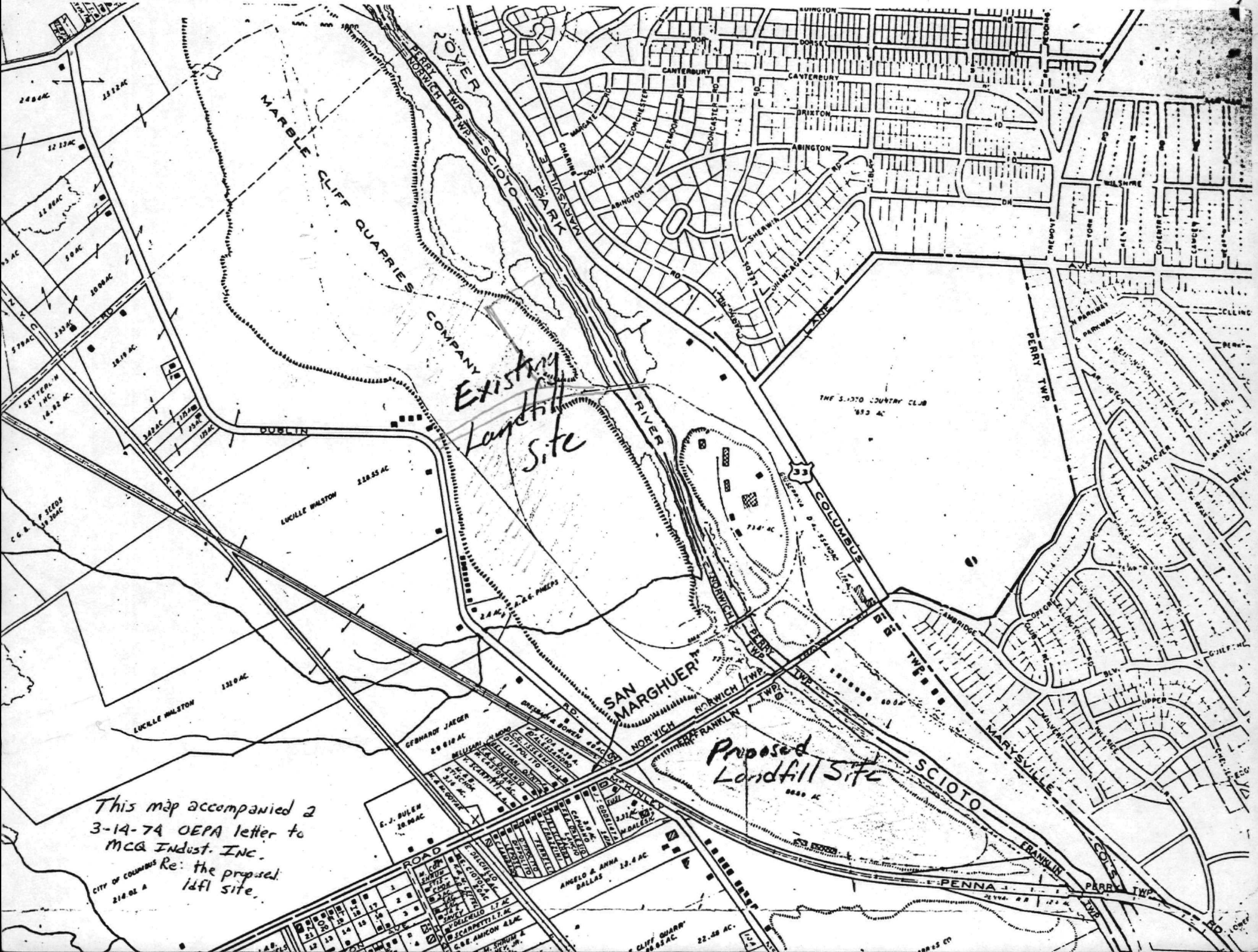

This map accompanied a 3-14-74 OEPA letter to MCQ Indust. Inc. Re: the proposed ldfl site.

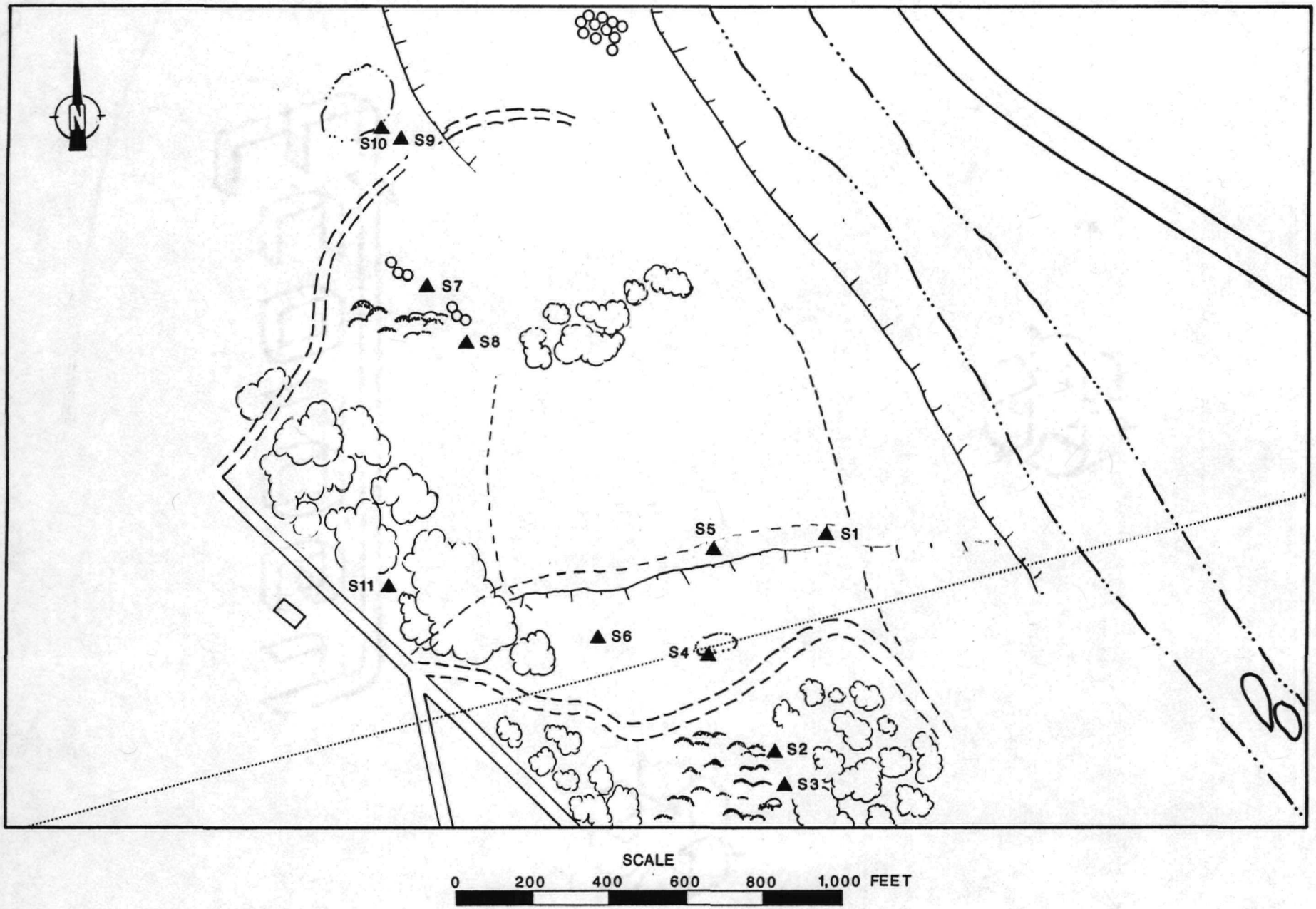

FIGURE 3-2 SOIL SAMPLING LOCATIONS

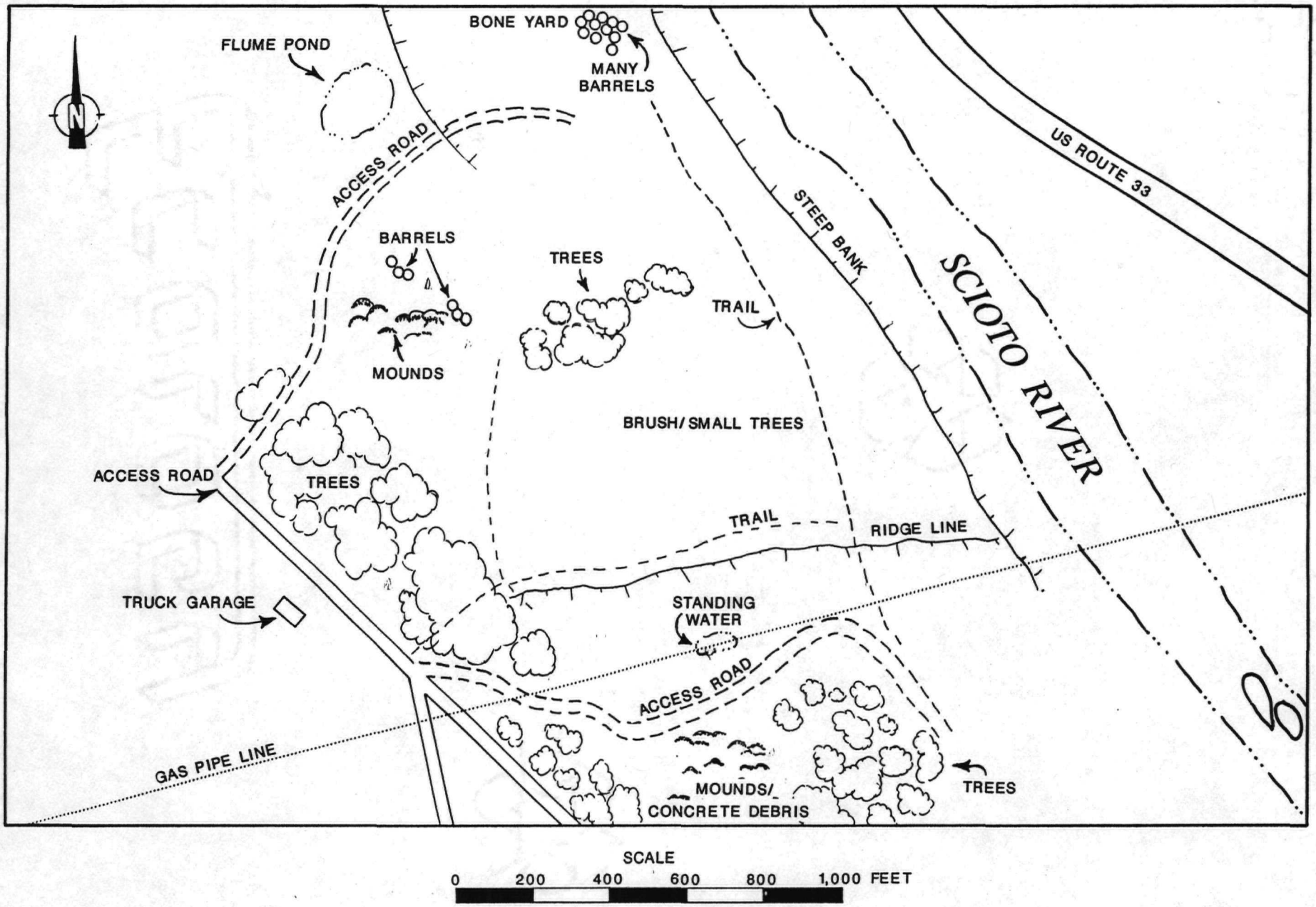

FIGURE 3-1 SITE FEATURES

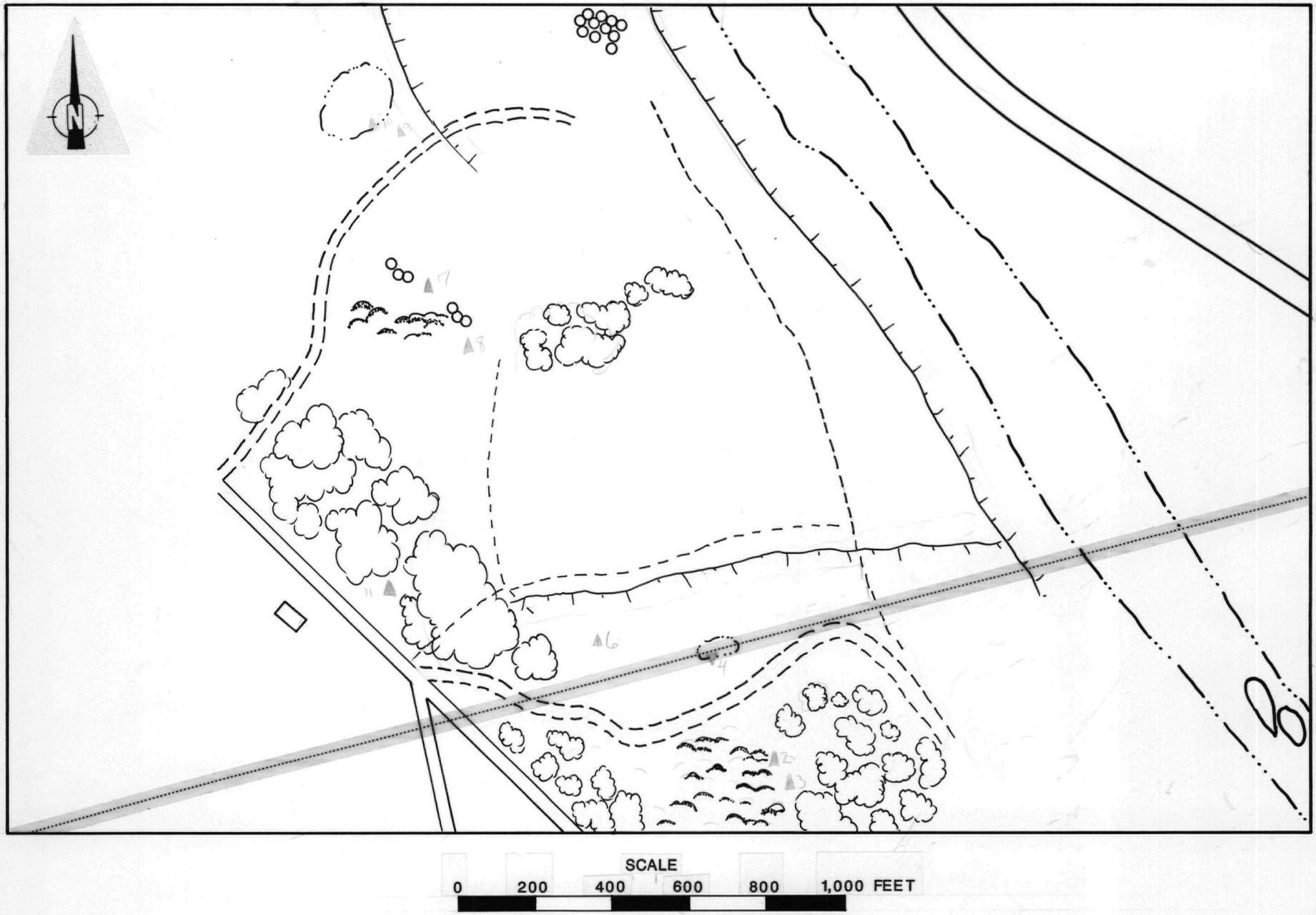
N
SCALE
0
200
400
600
800
1,000 FEET

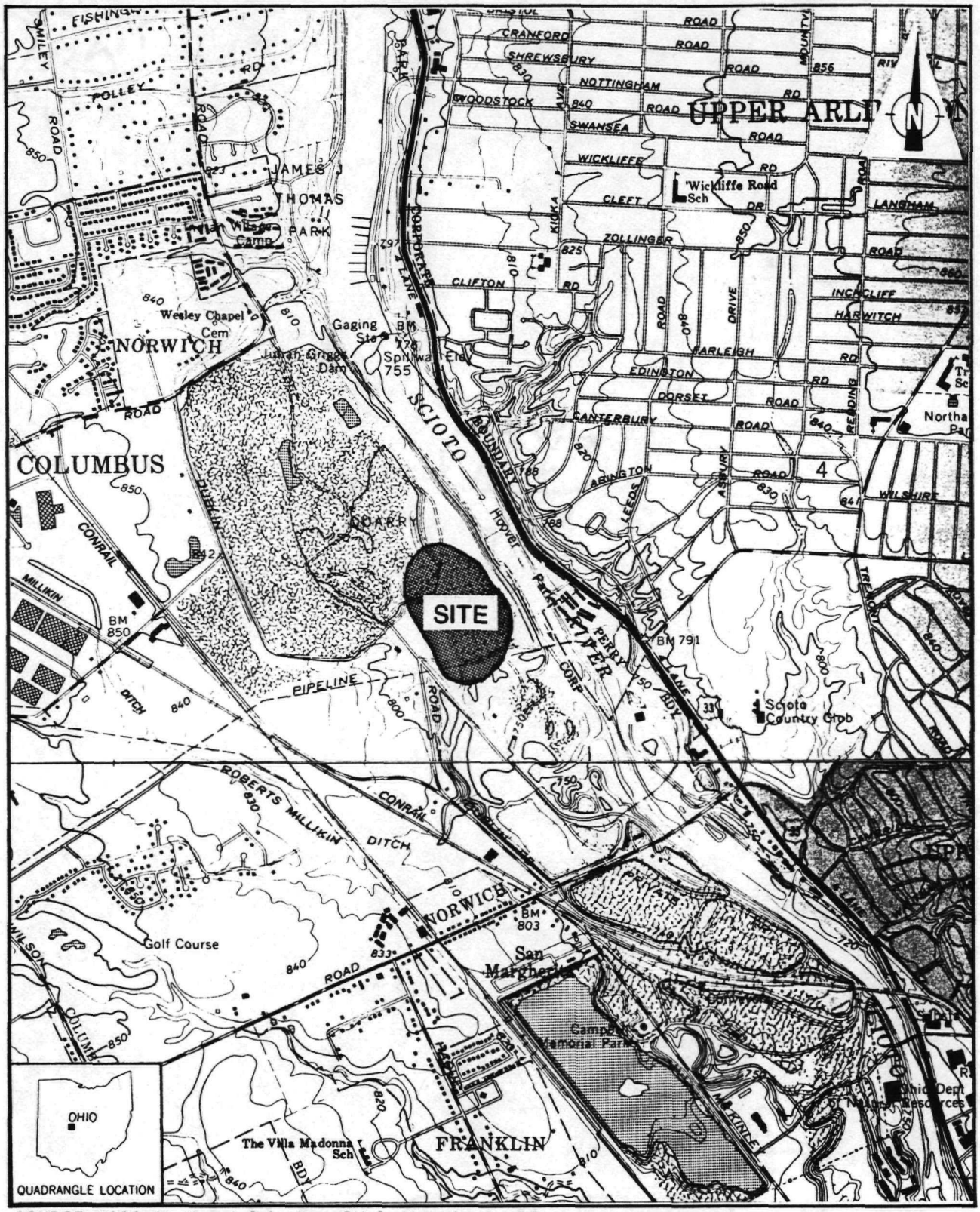

SOURCE: USGS, Northwest Columbus, OH Quadrangle, 7.5 Minute Series, 1965, photorevised 1982; Southwest Columbus, OH Quadrangle, 7.5 Minute Series, 1965, photorevised 1982.

SCALE

0 ½ 1 MILE

FIGURE 2-1 SITE LOCATION

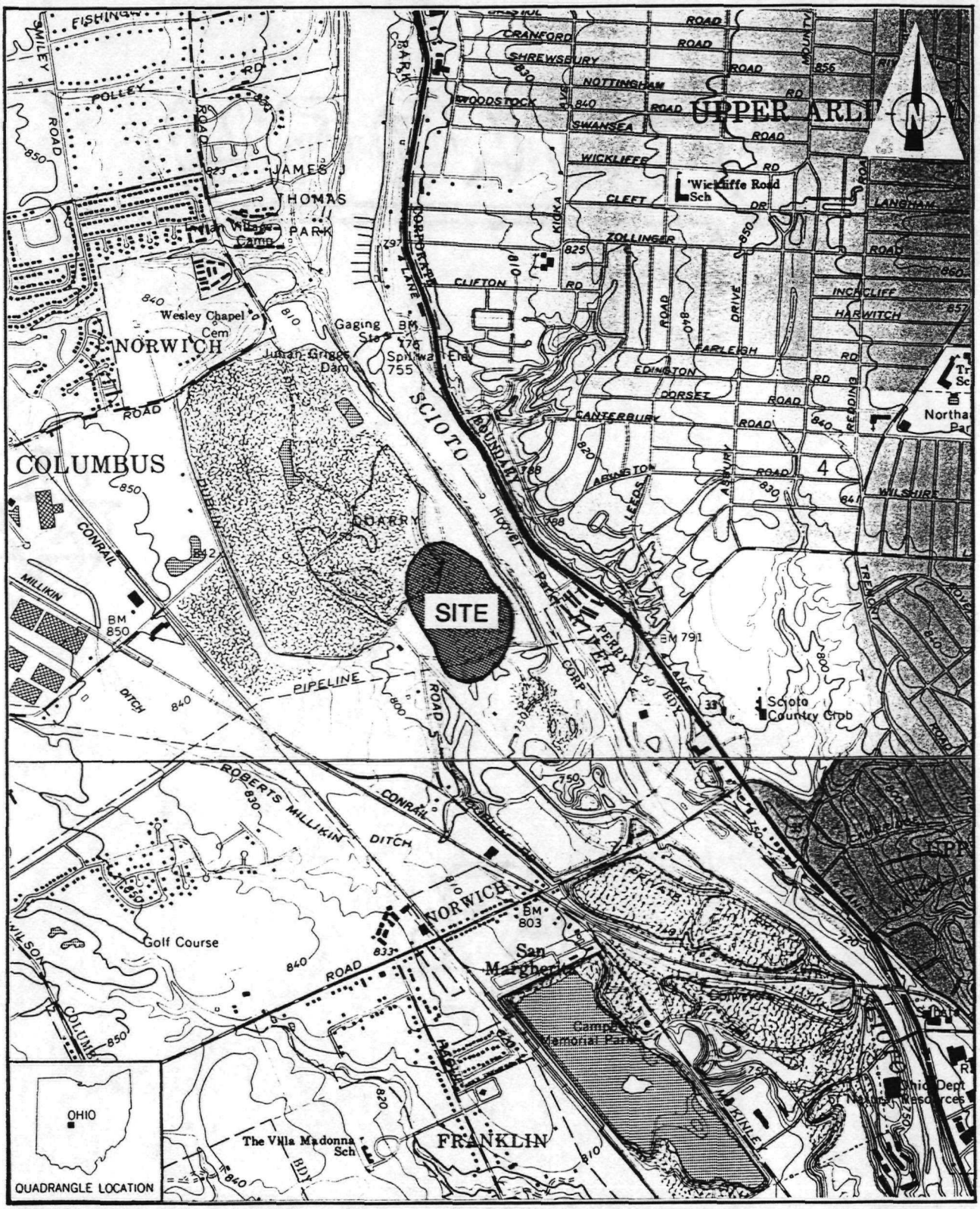

SOURCE: USGS, Northwest Columbus, OH Quadrangle, 7.5 Minute Series, 1965, photorevised 1982; Southwest Columbus, OH Quadrangle, 7.5 Minute Series, 1965, photorevised 1982.

SCALE

0 ½ 1 MILE

FIGURE 2-1 SITE LOCATION

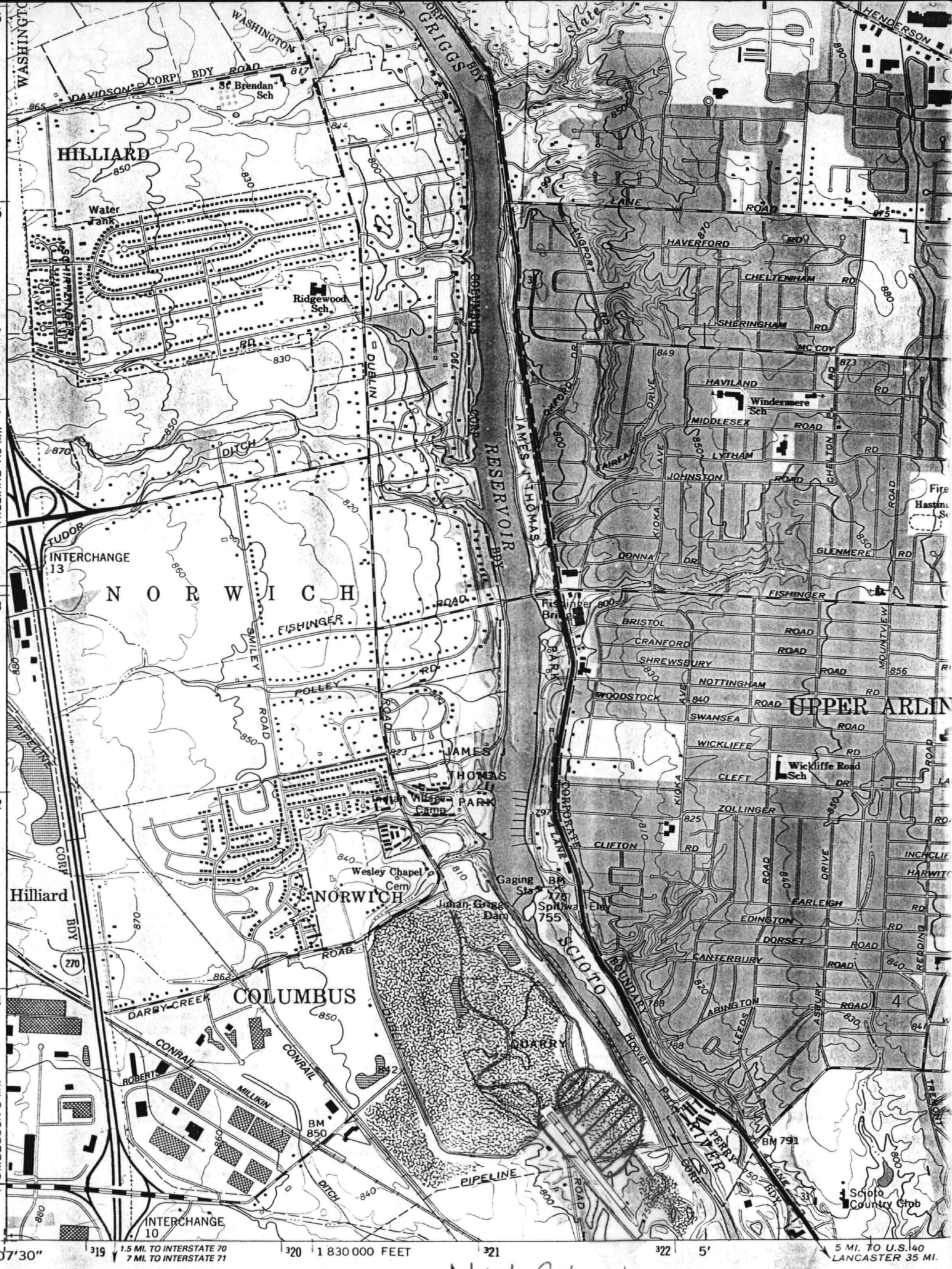

Mapped, edited, and published by the Geological Survey
Revised in cooperation with State of Ohio agencies

N.W. Columbus.

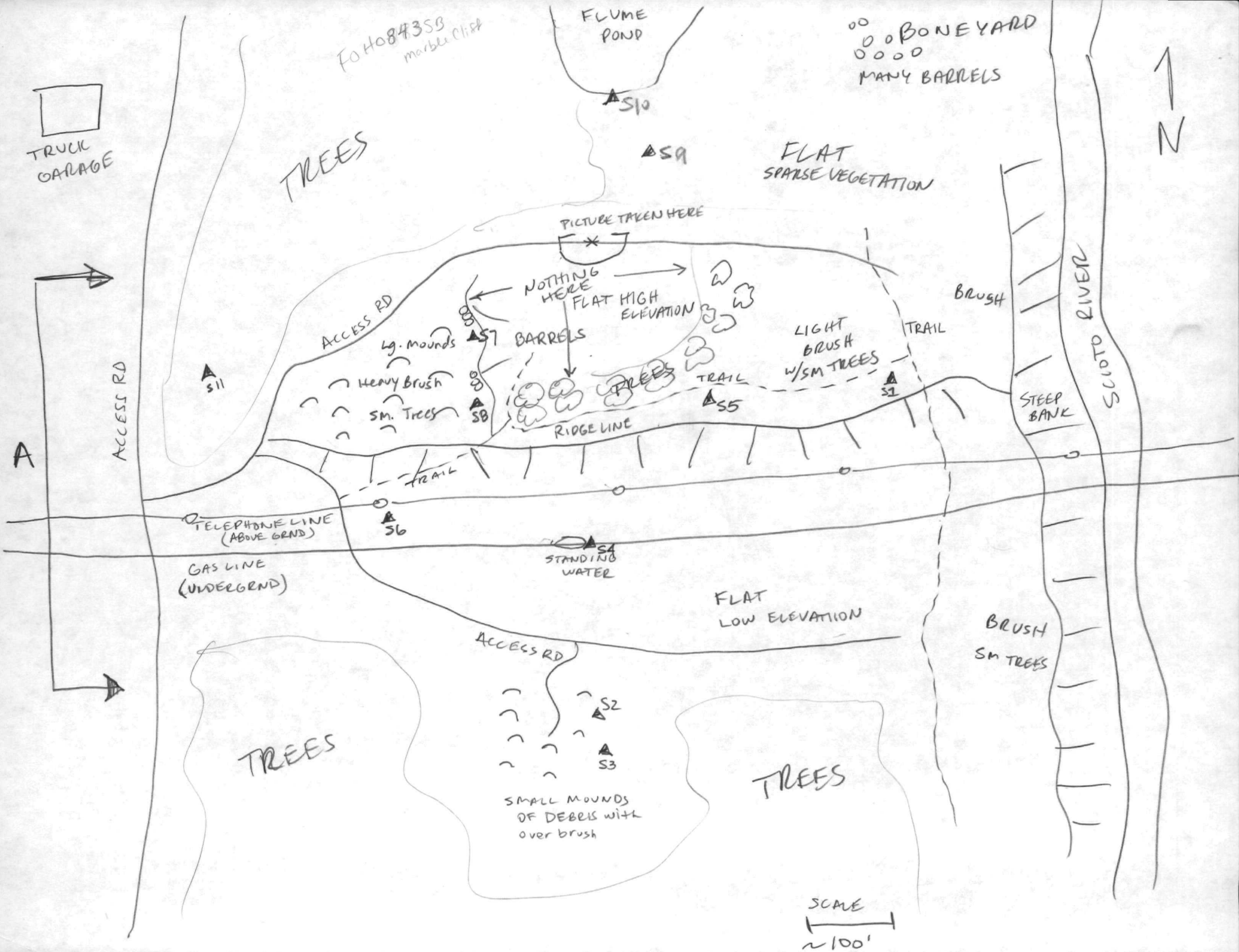
FO HO84358
marble cliff
FLUME POND
BONEYARD
MANY BARRELS
N
TRUCK GARAGE
TREES
S10
S9
FLAT
SPARSE VEGETATION
PICTURE TAKEN HERE
NOTHING HERE
FLAT HIGH ELEVATION
BARRELS
ACCESS RD
Lg. mounds
S7
Heavy Brush
Sm. Trees
S8
S11
TREES
TRAIL
S5
LIGHT BRUSH W/SM TREES
TRAIL
S1
BRUSH
STEEP BANK
SLOTO RIVER
RIDGE LINE
A
ACCESS RD
TRAIL
TELEPHONE LINE (ABOVE GRND)
S6
S4
STANDING WATER
GAS LINE (UNDERGRND)
FLAT
LOW ELEVATION
ACCESS RD
BRUSH
SM TREES
S2
S3
TREES
TREES
SMALL MOUNDS OF DEBRIS with over brush
SCALE
~100'