ecology and environment, inc.

SITE NAME ACCO INTERNATIONAL, INC.

U.S. EPA ID# ILD074379546

USGS TOPOGRAPHIC MAPS:

NAME ENGLEWOOD	NAME JACKSON PARK
DATE	DATE
REVISED	REVISED
NAME BLUE ISLAND	NAME LAKE CALUMET
DATE	DATE
REVISED	REVISED

SCALE

0 ½ 1 MILE

ILLINOIS

QUADRANGLE LOCATION

US EPA RECORDS CENTER REGION 5

465909

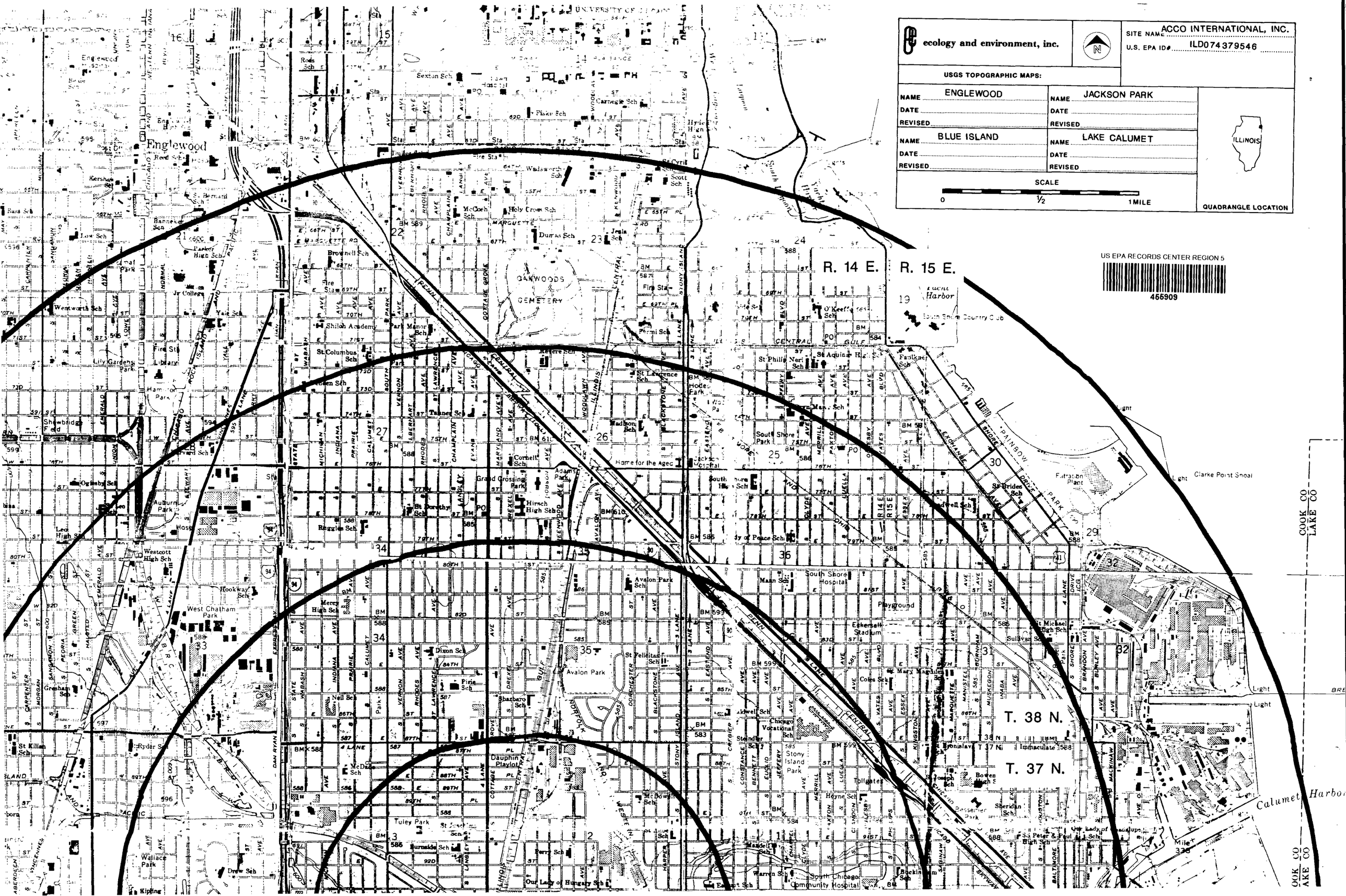


ecology and environment, inc.
USGS TOPOGRAPHIC MAPS:
NAME ENGLEWOOD
DATE
REVISED
NAME BLUE ISLAND
DATE
REVISED
SCALE
0
1/2
R. 14 E.
R. 15 E.
T. 38 N.
T. 37 N.
Englewood
OAKWOODS CEMETERY
Calumet High Sch
Westcott High Sch
Mercy High Sch
Avalon Park
Avalon Park Sch
South Shore Hospital
South Shore Country Club
South Shore Park
Home for the Aged
Grand Crossing Park
Hirsch High Sch
Tuley Park
Dauphin Playlot
Marshfield Park
Foster Park
Calumet Park
Jr College
Lily Gardens Park
Shewbridge Field
Mutray Playground
Auburn Park
West Chatham Park
Hookway Sch
Chicago Vocational Sch
Stony Island Park
South Chicago Community Hospital
Playground
Eckersall Stadium
Harbor
NORFOLK AND WESTERN
CHICAGO ROCK ISLAND AND PACIFIC
PENN CENTRAL
GULF
RAINBOW
SHORE
EXCHANGE

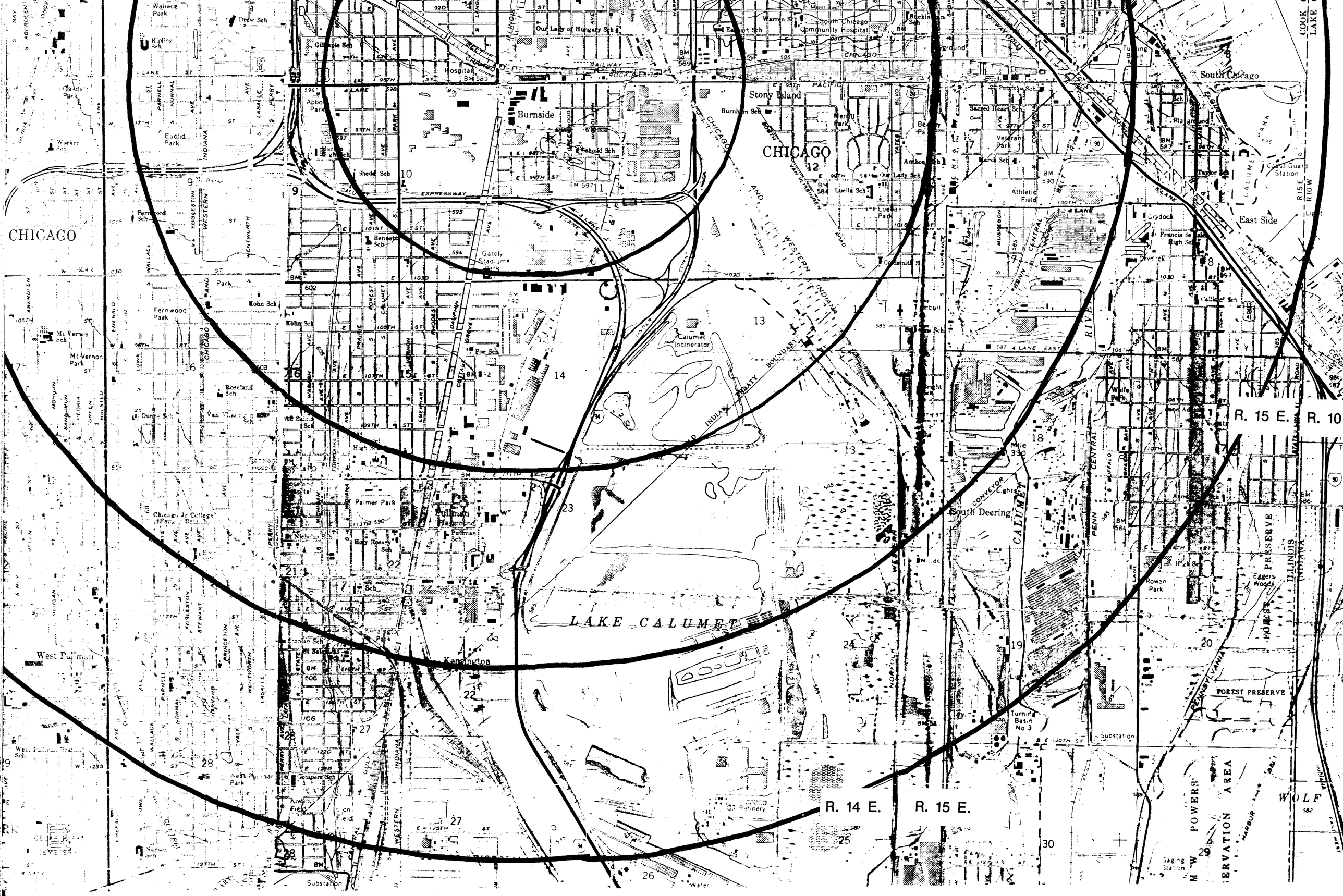
CHICAGO
Burnside
Stony Island
CHICAGO
South Chicago
East Side
LAKE CALUMET
Kensington
West Pullman
South Deering
Palmer Park
Fernwood Park
Mt Vernon Park
Euclid Park
Wallace Park
Gately Stadium
Caluumet Incinerator
Turning Basin No 3
Coast Guard Station
Drydock
Athletic Field
Rowan Park
Eggers Woods
FOREST PRESERVE
POWERS
WOLF
R. 14 E.
R. 15 E.
R. 15 E.
R. 10

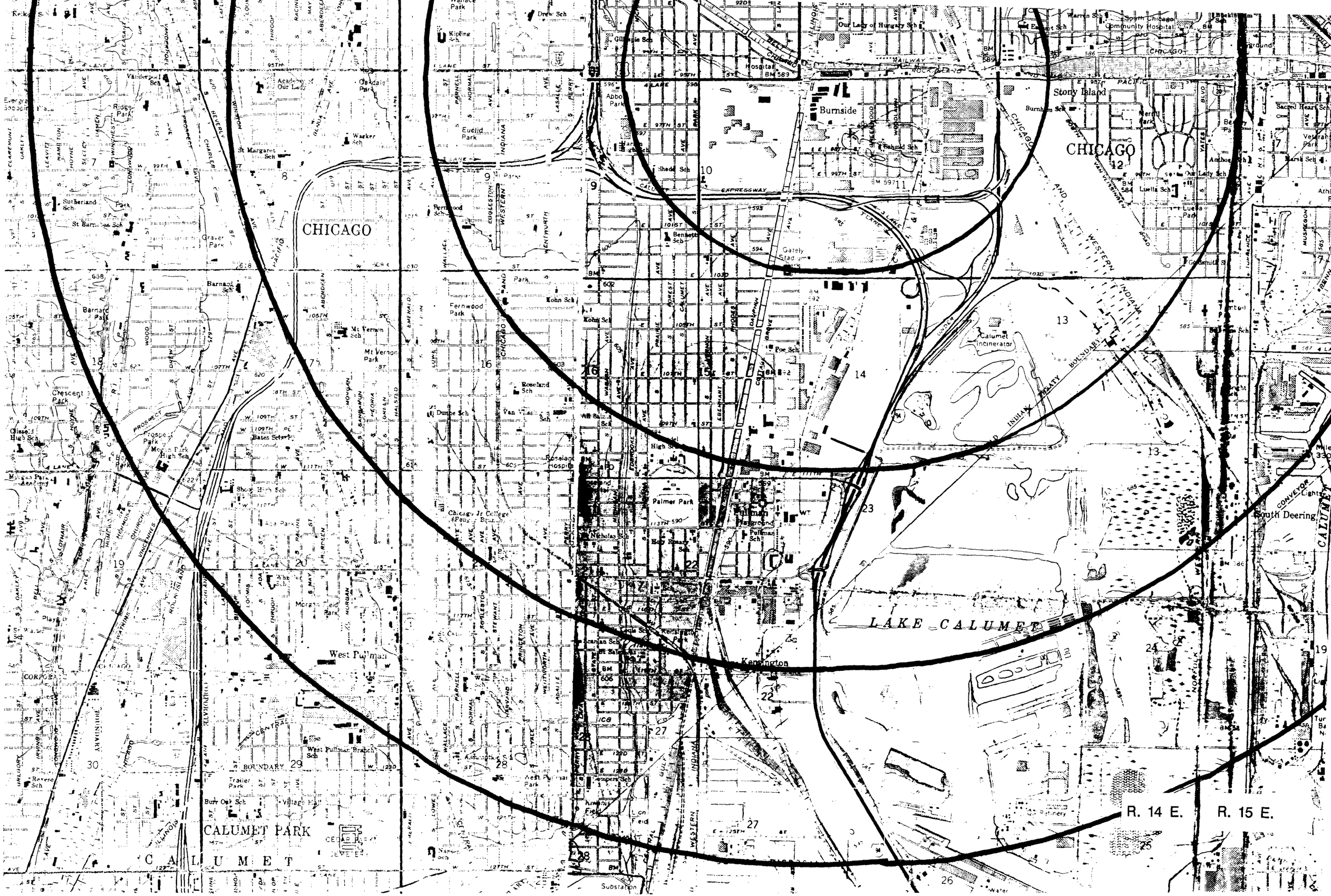
CHICAGO
CHICAGO
CHICAGO
Burnside
Stony Island
Calumet Incinerator
LAKE CALUMET
South Deering
Kensington
Palmer Park
Pullman
West Pullman
CALUMET PARK
CALUMET
R. 14 E.
R. 15 E.