HUKILL CHEMICAL CORP.
7.5 MIN TOPOS
1) NORTHFIELD
1953, 1963
photorevised 1967
2) SHAKER HEIGHTS
1953, 1963
photorevised 1970
3) CHAGRIN FALLS
1953, 1963
photorevised 1970
4) TWINSBURG
1953, 1963
photorevised 1970

US EPA RECORDS CENTER REGION 5
451379

SCALE 1:24 000

CONTOUR INTERVAL 20 FEET
NATIONAL GEODETIC VERTICAL DATUM OF 1929

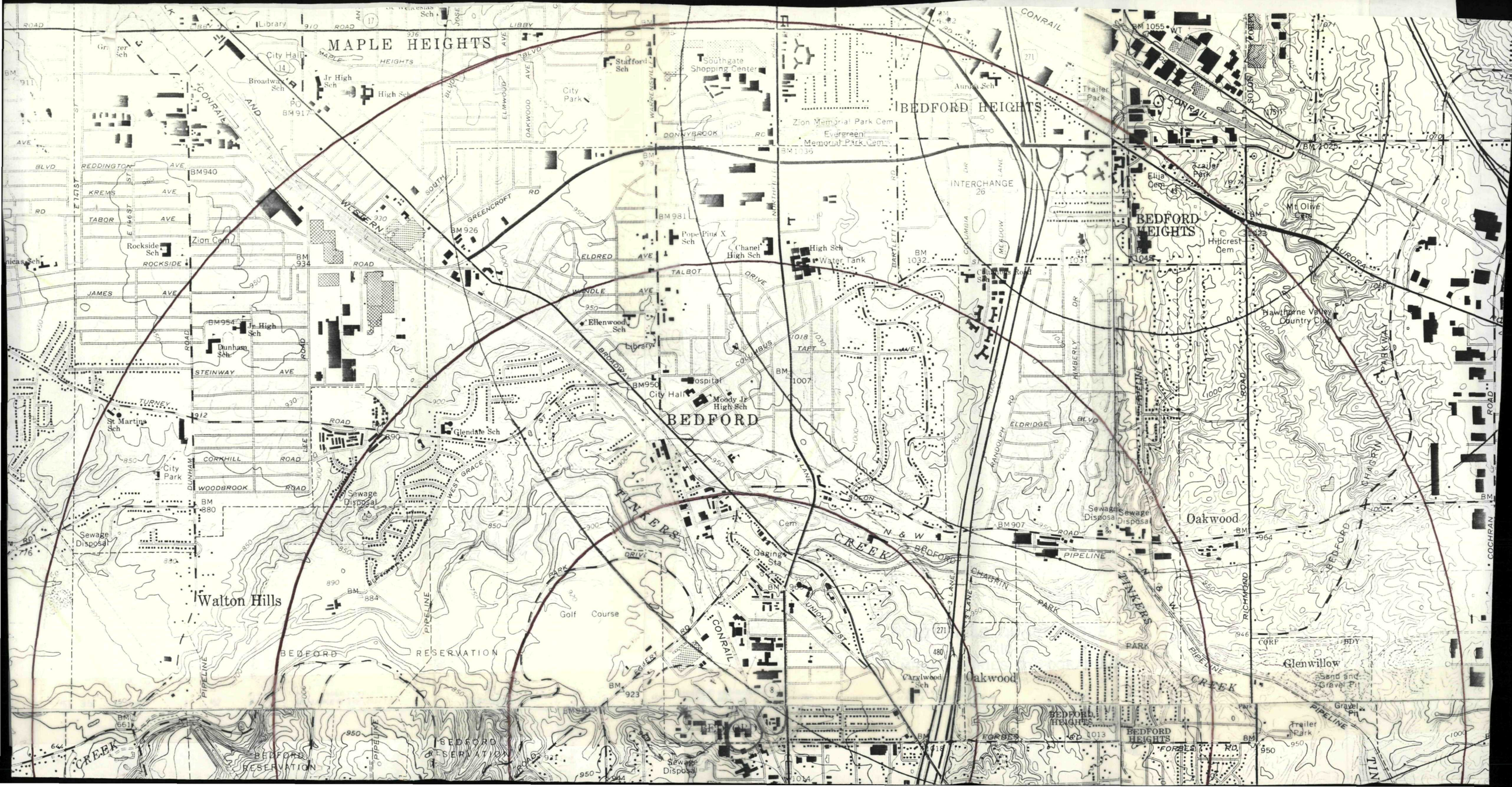
MAPLE HEIGHTS
BEDFORD HEIGHTS
BEDFORD
Walton Hills
Oakwood
Glenwillow
Southgate Shopping Center
Zion Memorial Park Cem
Evergreen Memorial Park Cem
Zion Cem
Hillcrest Cem
Mt Olive Cem
Hawthorne Valley Country Club
Golf Course
BEDFORD RESERVATION
TINKERS CREEK
CHAGRIN PARK
CONRAIL
N & W
PIPELINE
INTERCHANGE 26
Sewage Disposal
Trailer Park
Sand and Gravel Pit
City Hall
Hospital
Water Tank
Library
Jr High Sch
High Sch
Stafford Sch
Pope Pius X Sch
Chanel High Sch
Ellenwood Sch
Moody Jr High Sch
Glendale Sch
Dunham Sch
Rockside Sch
St Martins Sch
Carylwood Sch
Elija Cem
Gaging Sta
City Park
Broadway Sch
Aurora Sch
Columbus Road Sch
WESTERN
AURORA
SOLON
BEDFORD
CHAGRIN
COCHRAN
RICHMOND
FORBES
ELDRIDGE
TALBOT
TAFT
COLUMBUS
BROADWAY
GREENCROFT
DONNYBROOK
ELDRED
WINDLE
REDDINGTON
KREMS
TABOR
ROCKSIDE
JAMES
STEINWAY
TURNEY
CORKHILL
WOODBROOK
WEST GRACE
DUNHAM
LEE
UNION
SOUTH
ELMWOOD
OAKWOOD
LIBBY
MAPLE HEIGHTS
BLVD
AVE
ROAD
RD
DRIVE
PARK
LANE
BM 1055
BM 1025
BM 1036
BM 981
BM 926
BM 934
BM 954
BM 940
BM 917
BM 950
BM 1007
BM 1032
BM 1031
BM 1048
BM 907
BM 964
BM 880
BM 884
BM 923
BM 661
BM 1018
BM 1013
BM 950
271
480
175
45
14
17
8

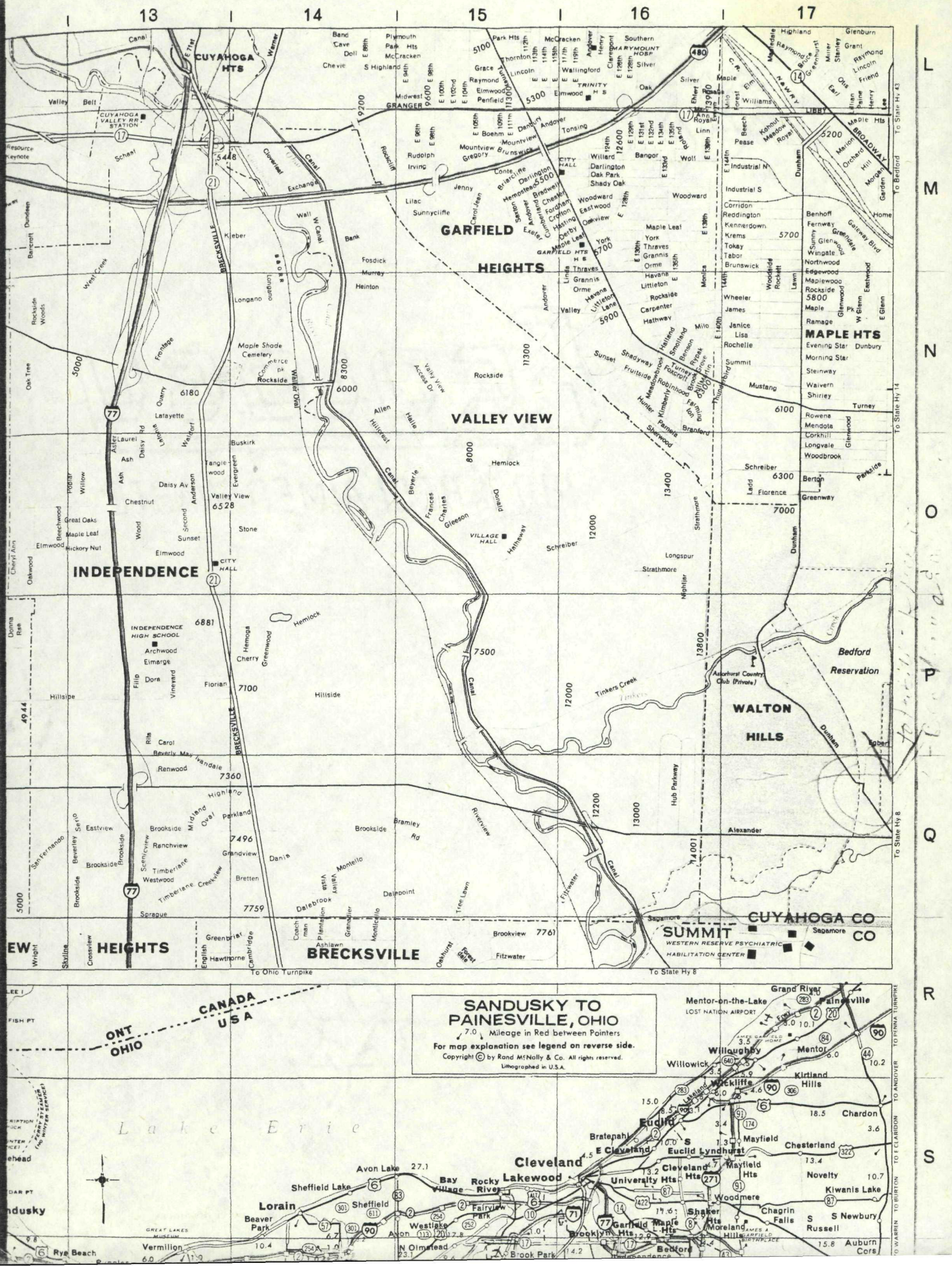

SANDUSKY TO PAINESVILLE, OHIO
7.0 Mileage in Red between Pointers
For map explanation see legend on reverse side.
Copyright © by Rand McNally & Co. All rights reserved.
Lithographed in U.S.A.
CUYAHOGA HTS
GARFIELD HEIGHTS
MAPLE HTS
VALLEY VIEW
INDEPENDENCE
WALTON HILLS
BRECKSVILLE
SUMMIT
CUYAHOGA CO
Bedford Reservation
Cleveland
Lakewood
Lorain
Euclid
Mentor
Painesville
Willoughby
Wickliffe
Kirtland Hills
Chardon
Mayfield
Chesterland
Novelty
Kiwanis Lake
Shaker Hts
Garfield Hts
Maple Hts
Brooklyn Hts
Bedford
Brook Park
Westlake
Avon
Avon Lake
Sheffield Lake
Sheffield
Vermilion
Rye Beach
Bay Village
Rocky River
Fairview Park
University Hts
Cleveland Hts
Euclid
Bratenahl
E Cleveland
Euclid
Lyndhurst
Woodmere
Chagrin Falls
Russell
Auburn Corn
Mentor-on-the-Lake
Grand River
Willowick
Lake Erie
CANADA
U S A
ONT
OHIO
To Ohio Turnpike
To State Hy 8
To State Hy 43
To State Hy 14
To Bedford
To Penna Turnpike
To Andover
To Clarion
To Burton
To Warren

recycled paper

ecology and environment

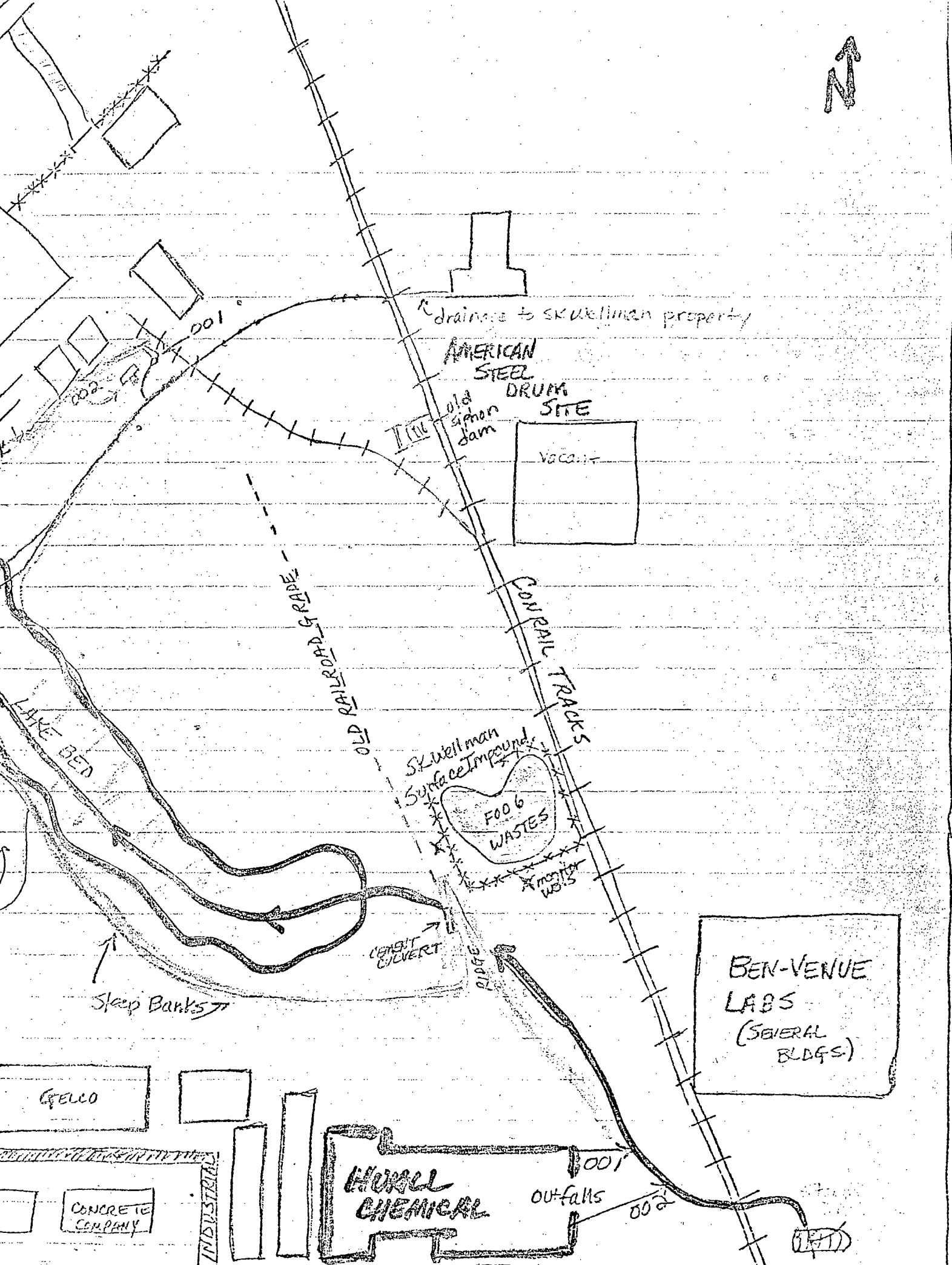
N
drainage to SK Wellman property
001
002
AMERICAN STEEL DRUM SITE
old siphon dam
Vacant
OLD RAILROAD GRADE
CONRAIL TRACKS
LAKE BED
SK Wellman Surface Impound
F006 WASTES
monitor wells
CEMENT CULVERT
RIDGE
Sleep Banks
BEN-VENUE LABS (SEVERAL BLDGS.)
GELCO
CONCRETE COMPANY
INDUSTRIAL
HUALL CHEMICAL
001
outfalls
002
NORTHFIELD RD. - RTE 8

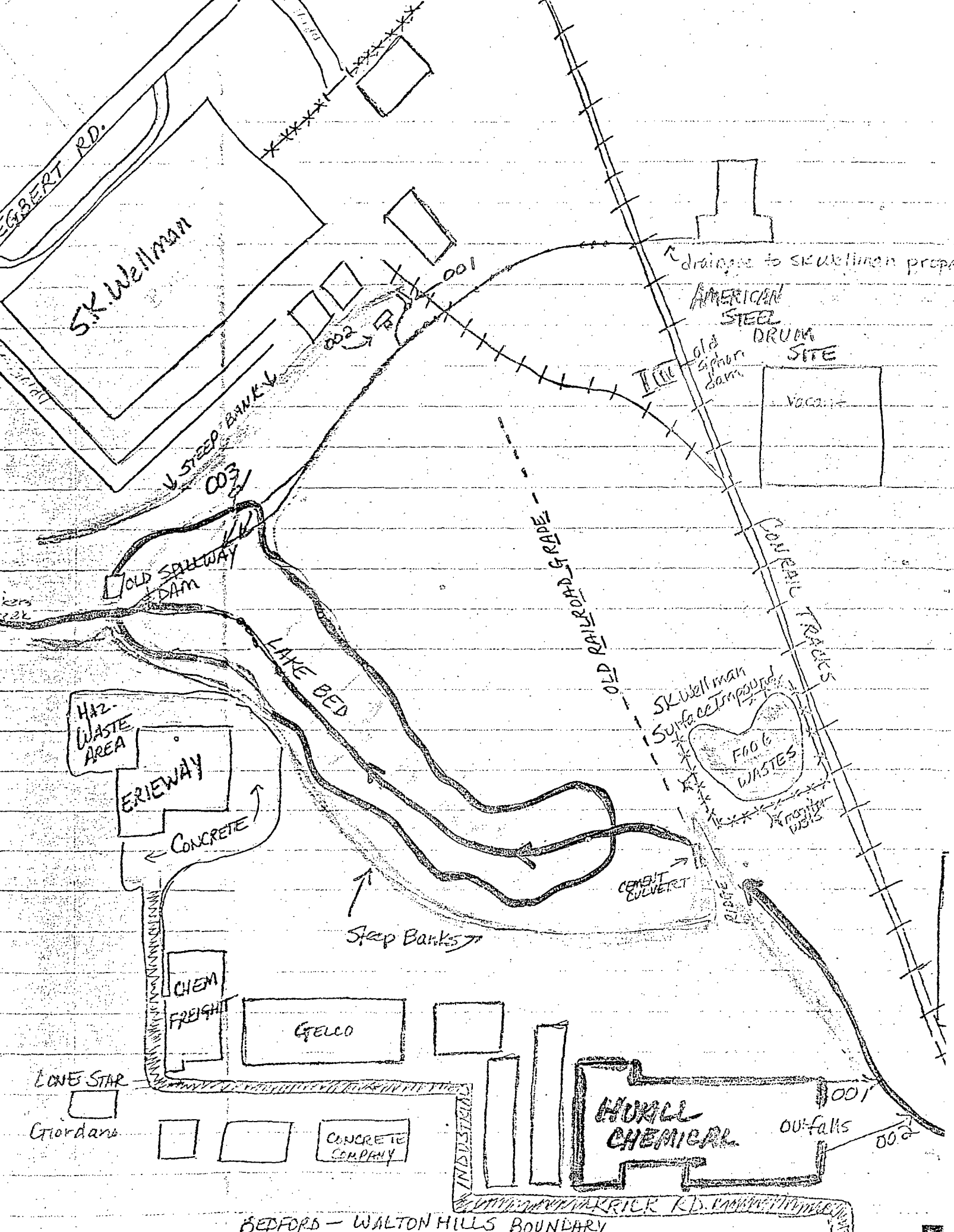

EGBERT RD.
S.K. Wellman
001
002
STEEP BANK
003
OLD SPILLWAY DAM
LAKE BED
HAZ. WASTE AREA
ERIEWAY
CONCRETE
Steep Banks
CEMENT CULVERT
RIDGE
CHEM FREIGHT
GELCO
LONE STAR
Giordano
CONCRETE COMPANY
INDUSTRIAL
HUXILL CHEMICAL
001
Outfalls
002
KRICK RD.
BEDFORD — WALTON HILLS BOUNDARY
drainage to SK Wellman prop
AMERICAN STEEL DRUM SITE
old siphon dam
Vacant
OLD RAILROAD GRADE
CONRAIL TRACKS
SK Wellman Surface Impound
F006 WASTES
monitor wells