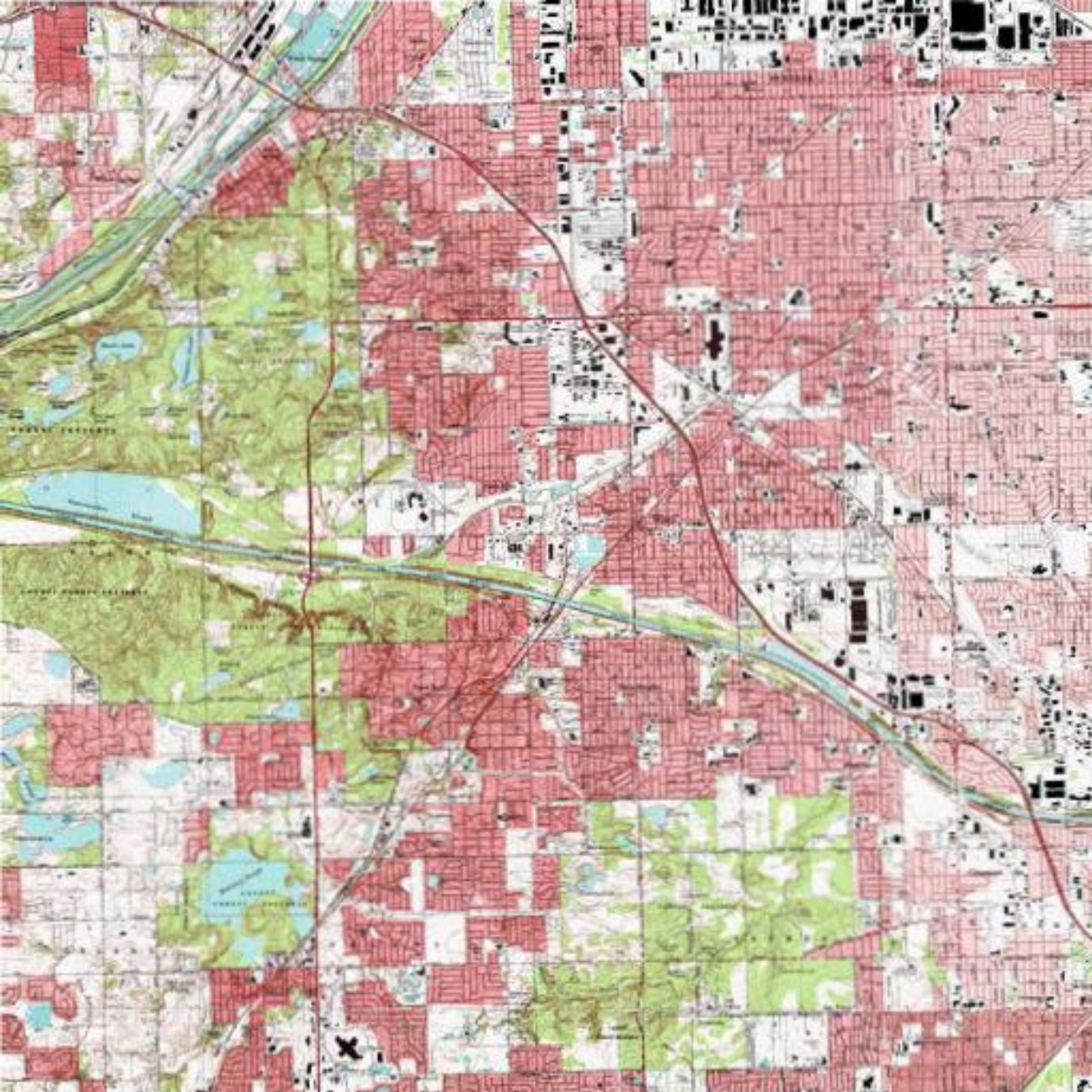

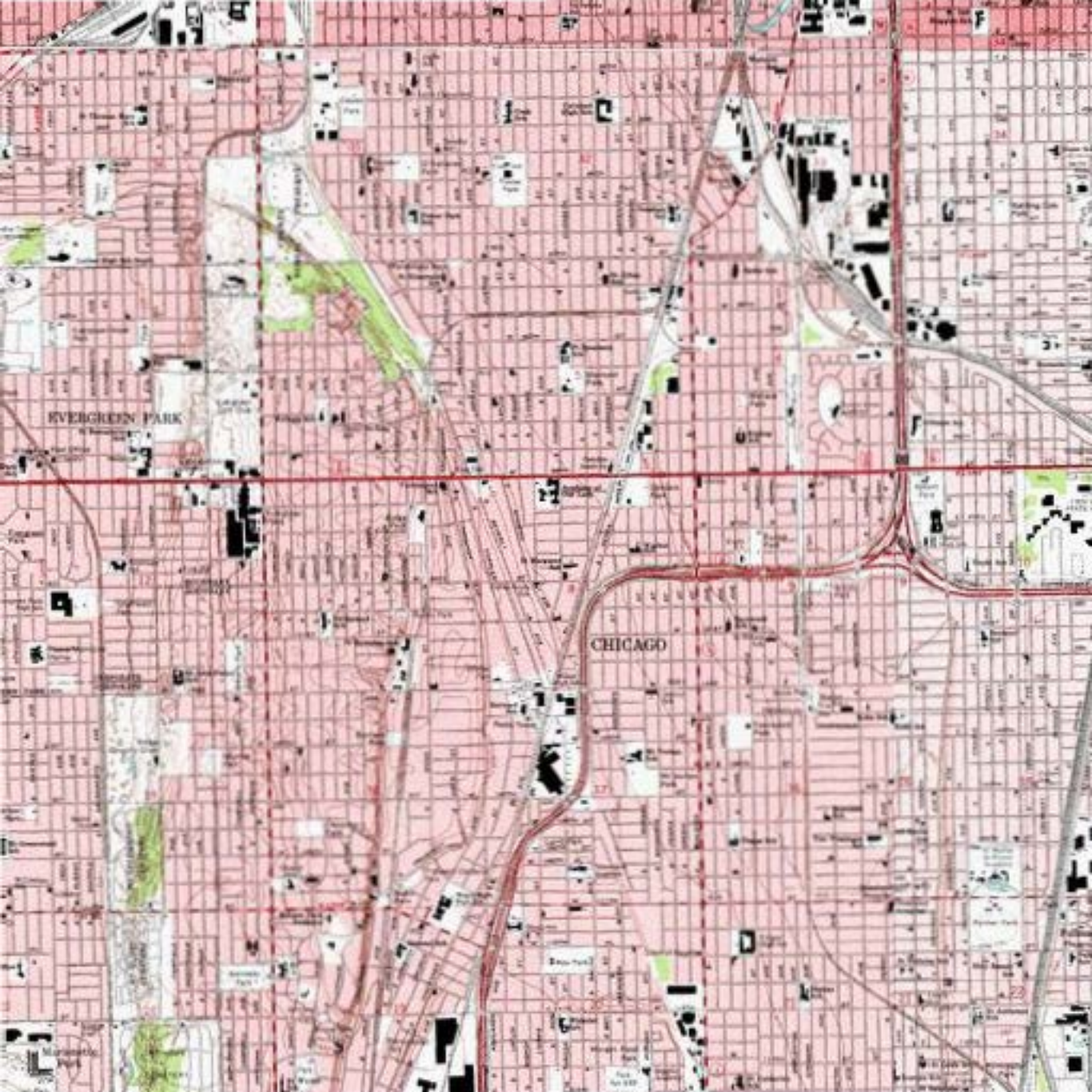
EVERGREEN PARK
CHICAGO

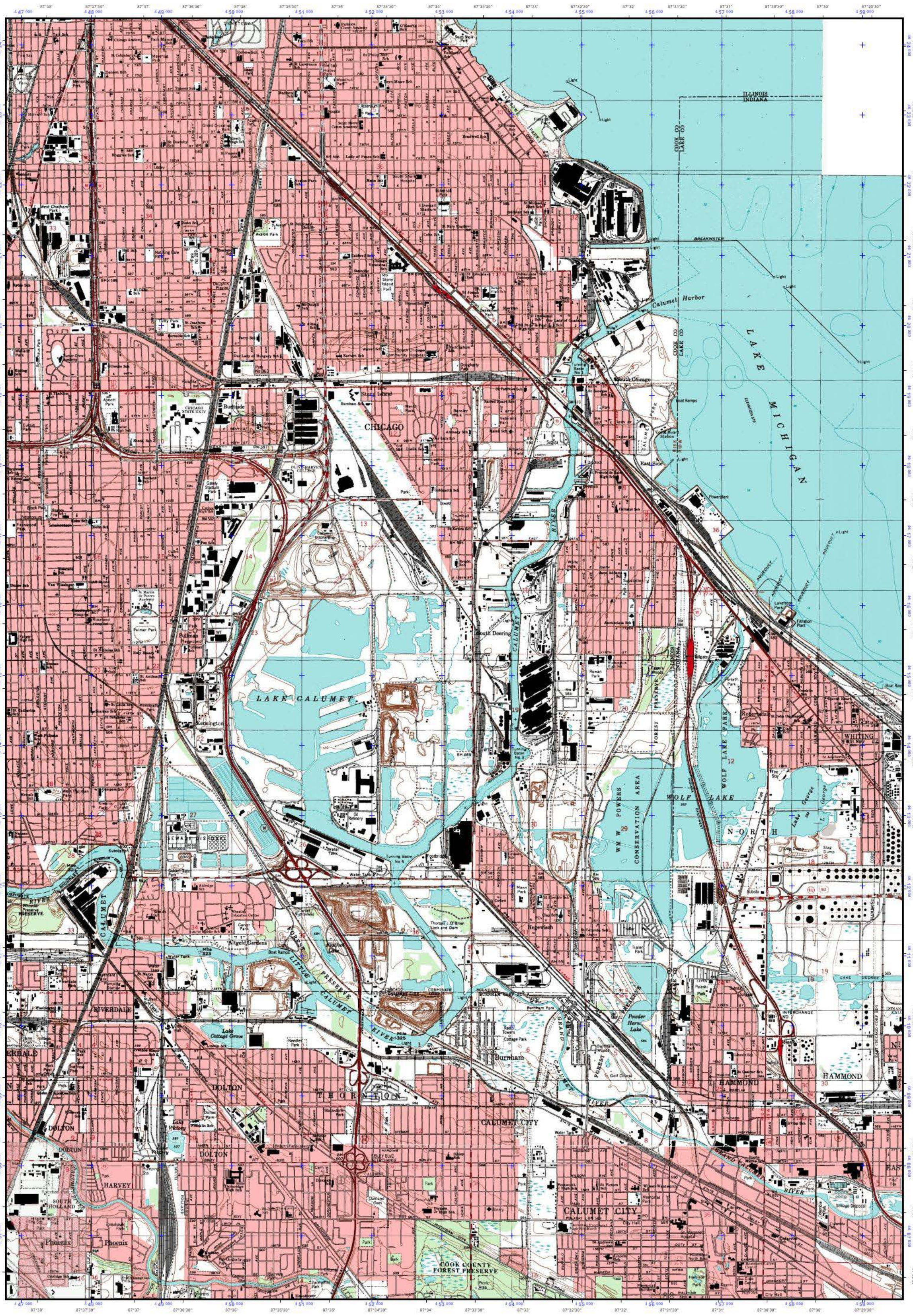

Lake Calumet

o41087f5

mytopo
A TRIMBLE COMPANY
© 2011 Beartooth Mapping, Inc. All rights reserved.

Vicinity Map

Index Map

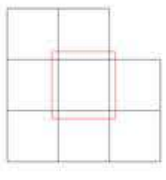

Date	Quad Name	(Contour Int)
2001	Highland 5 FT	
2000	Calumet City 5 FT	
1993	Harvey 5 FT	
1991	Whiting 5 FT	
1999	Lake Calumet 5 FT	
1999	Blue Island 5 FT	
1999	Jackson Park 5 FT	
1999	Englewood 5 FT	

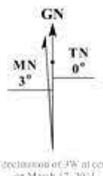

Magnetic declination at the center of map
on March 17, 2011

1:24000 scale

Universal Transverse Mercator (UTM) Projection Zone 16
North American Datum of 1983
1000 meter UTM / USNG / MGRS
Grid Zone Designation: 16T
100,000-m Squares:EM