By Wilcox

US EPA RECORDS CENTER REGION 5
422296

DATE 2/16/72

NAME Columbus St. regulator

ADDRESS outfall pipe - at the ft. of Columbus St. near Maumee River; this outfall contains discharge from pump station for Ditch #1139; no sewage flow apparent; scum from leachate from Municipal Services & Treasure Isle dumps

REGULAR SIZE COPIES
WALLET SIZE COPIES
5 x 7 ENLARGEMENTS
8 x 10 ENLARGEMENTS
35mm SLIDES

For your convenience when ordering copies, indicate the number of copies desired in the appropriate box for the size(s) you select.

P555A-1 5/70 Printed in U.S.A.

DATE 2/16/72

NAME looking at drainage ditch

ADDRESS from Booth Rd. as the wastewater flows into the drainage ditch from N.Y. Rd.; wastewaters are black & odorous, & probably septic

REGULAR SIZE COPIES
WALLET SIZE COPIES
5 x 7 ENLARGEMENTS
8 x 10 ENLARGEMENTS
35mm SLIDES

For your convenience when ordering copies, indicate the number of copies desired in the appropriate box for the size(s) you select.

P555A-1 5/70 Printed in U.S.A.

AN ORIGINAL POLAROID® LAND PHOTOGRAPH 12:30

SUBJECT _____ DATE 2/16/72

NAME drainage from Municipal

ADDRESS Services & Treasure Isle dumps as it enters Ditch #1139; drainage was black & odorous (H_2S) & the D.O. ≅ 0.6 mg/l

flow was 100 - 200 gpm

REGULAR SIZE COPIES
WALLET SIZE COPIES
5 x 7 ENLARGEMENTS
8 x 10 ENLARGEMENTS
35mm SLIDES

For your convenience when ordering copies, indicate the number of copies desired in the appropriate box for the size(s) you select.

P555A-1 5/70 Printed in U.S.A.

AN ORIGINAL POLAROID® LAND PHOTOGRAPH ~11:00 a.m.

SUBJECT _____ DATE 2/16/72

NAME Ditch #1139 upstream from

ADDRESS the Central Ave. dump site; D.O. ~60' upstream from trash = 4.0 mg/l

D.O. in ditch from Donovan = 6.3
" " " " Inland = 8.8
(strong chemical odor at this location)

REGULAR SIZE COPIES
WALLET SIZE COPIES
5 x 7 ENLARGEMENTS
8 x 10 ENLARGEMENTS
35mm SLIDES

For your convenience when ordering copies, indicate the number of copies desired in the appropriate box for the size(s) you select.

P555A-1 5/70 Printed in U.S.A.

AN ORIGINAL POLAROID® LAND PHOTOGRAPH 2:00

SUBJECT _____ DATE 2/16/72

NAME looking at drainage ditch

ADDRESS along Municipal Services dump into which the storm sewer from Booth Rd. discharges (sewer can be seen in picture); wastewater in ditch is black & odorous, & probably septic

REGULAR SIZE COPIES
WALLET SIZE COPIES
5 x 7 ENLARGEMENTS
8 x 10 ENLARGEMENTS
35mm SLIDES

For your convenience when ordering copies, indicate the number of copies desired in the appropriate box for the size(s) you select.

P555A-1 5/70 Printed in U.S.A.

AN ORIGINAL POLAROID® LAND PHOTOGRAPH ~11:45

SUBJECT _____ DATE 2/16/72

NAME Ditch #1139 as it leaves the

ADDRESS Central Ave. Dump site; great deal of sludge deposited in the ditch (3' deep in one spot)

REGULAR SIZE COPIES
WALLET SIZE COPIES
5 x 7 ENLARGEMENTS
8 x 10 ENLARGEMENTS
35mm SLIDES

For your convenience when ordering copies, indicate the number of copies desired in the appropriate box for the size(s) you select.

P555A-1 5/70 Printed in U.S.A.

Lucas County

12:30

11:00



2:00

11:45



AN ORIGINAL POLAROID® LAND PHOTOGRAPH 2:30

SUBJECT _____ DATE 2/16/72

NAME looking upstream at drain-

ADDRESS age ditch from Booth Rd.; on left - Treasure Isle dump, on right - Municipal Services dump; all wastewaters - septic - black & odorous; probably 100,000's of gallons present

REGULAR SIZE COPIES	
WALLET SIZE COPIES	
7 ENLARGEMENTS	
8 x 10 ENLARGEMENTS	
35mm SLIDES	

For your convenience when ordering copies, indicate the number of copies desired in the appropriate box for the size(s) you select.

P55SA-1 5/70

Printed in U.S.A.



CITY OF TOLEDO OHIO