US EPA RECORDS CENTER REGION 5
412224

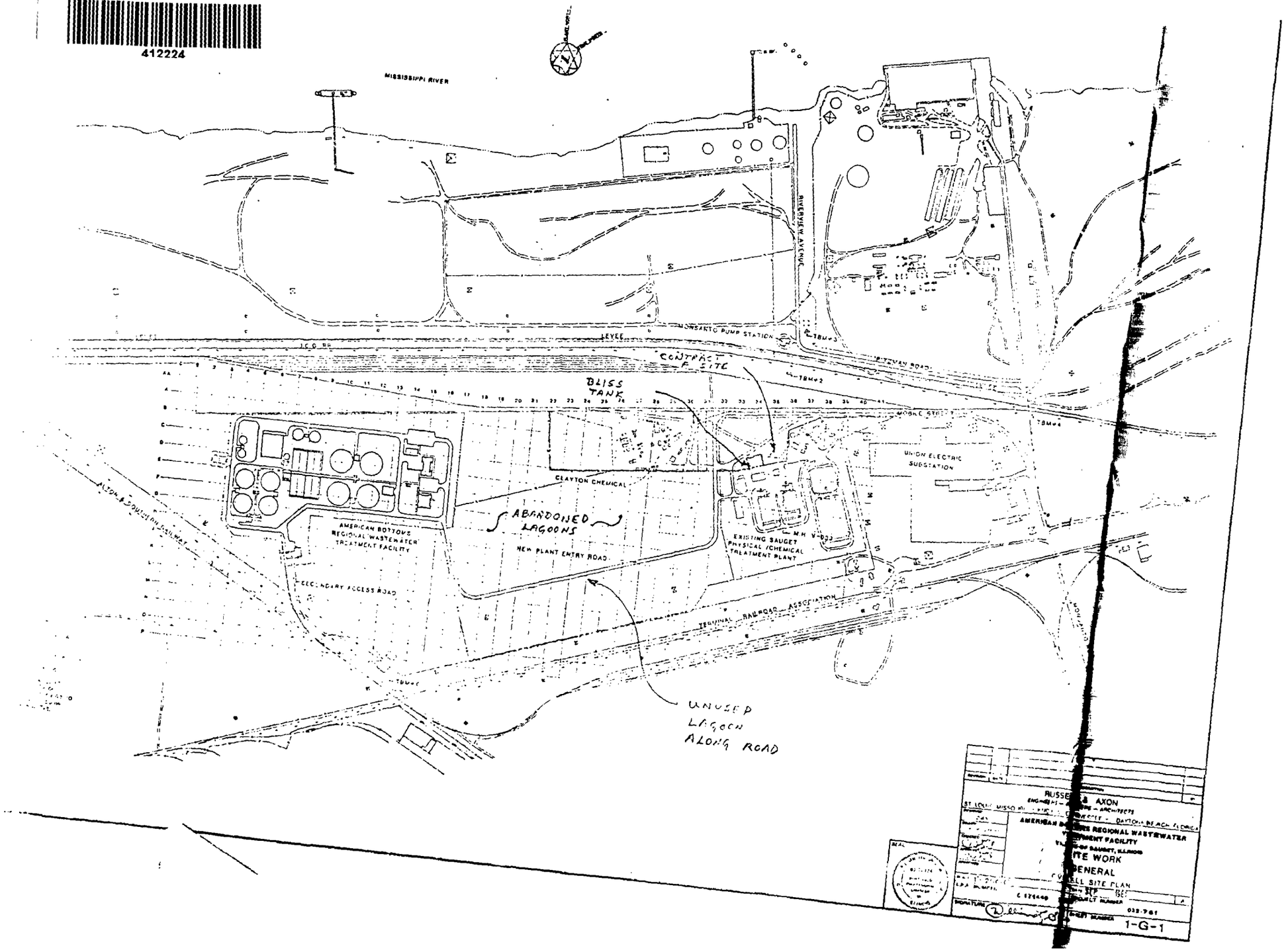

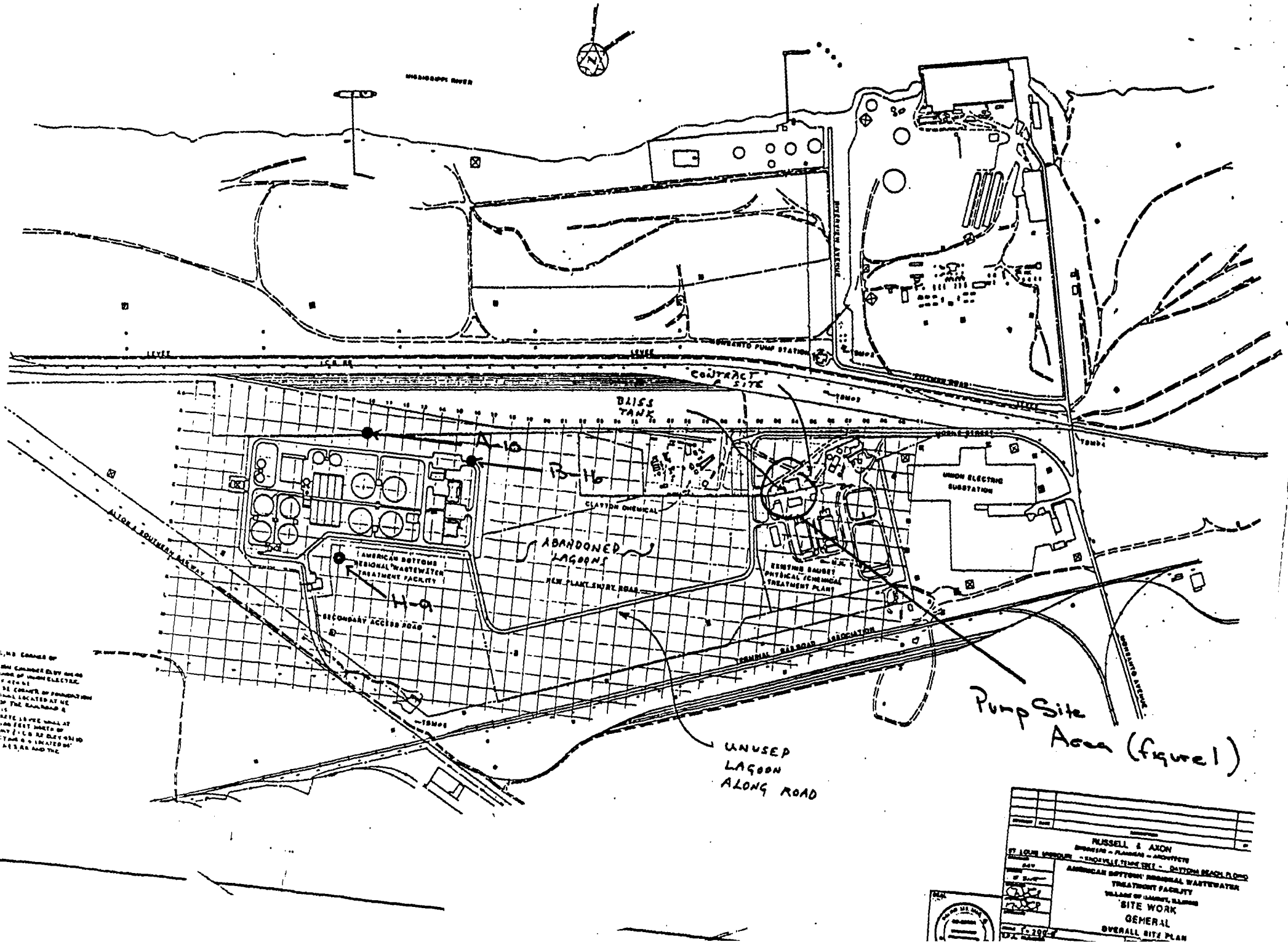
MISSISSIPPI RIVER
LEVEE
ICG RR
MONSANTO PUMP STATION
CONTRACT SITE
BLISS TANK
A-10
B-10
CLAYTON CHEMICAL
ABANDONED LAGOONS
UNION ELECTRIC SUBSTATION
AMERICAN BOTTOMS REGIONAL WASTEWATER TREATMENT FACILITY
H-9
PLANT ENTRY ROAD
SECONDARY ACCESS ROAD
EXISTING SAUGET PHYSICAL/CHEMICAL TREATMENT PLANT
TERMINAL RAILROAD ASSOCIATION
ALTON & SOUTHERN RAILWAY
MONSANTO AVENUE
Pump Site Area (figure 1)
UNUSED LAGOON ALONG ROAD
RUSSELL & AXON
ST. LOUIS, MISSOURI
AMERICAN BOTTOMS' REGIONAL WASTEWATER TREATMENT FACILITY
SITE WORK
GENERAL
OVERALL SITE PLAN

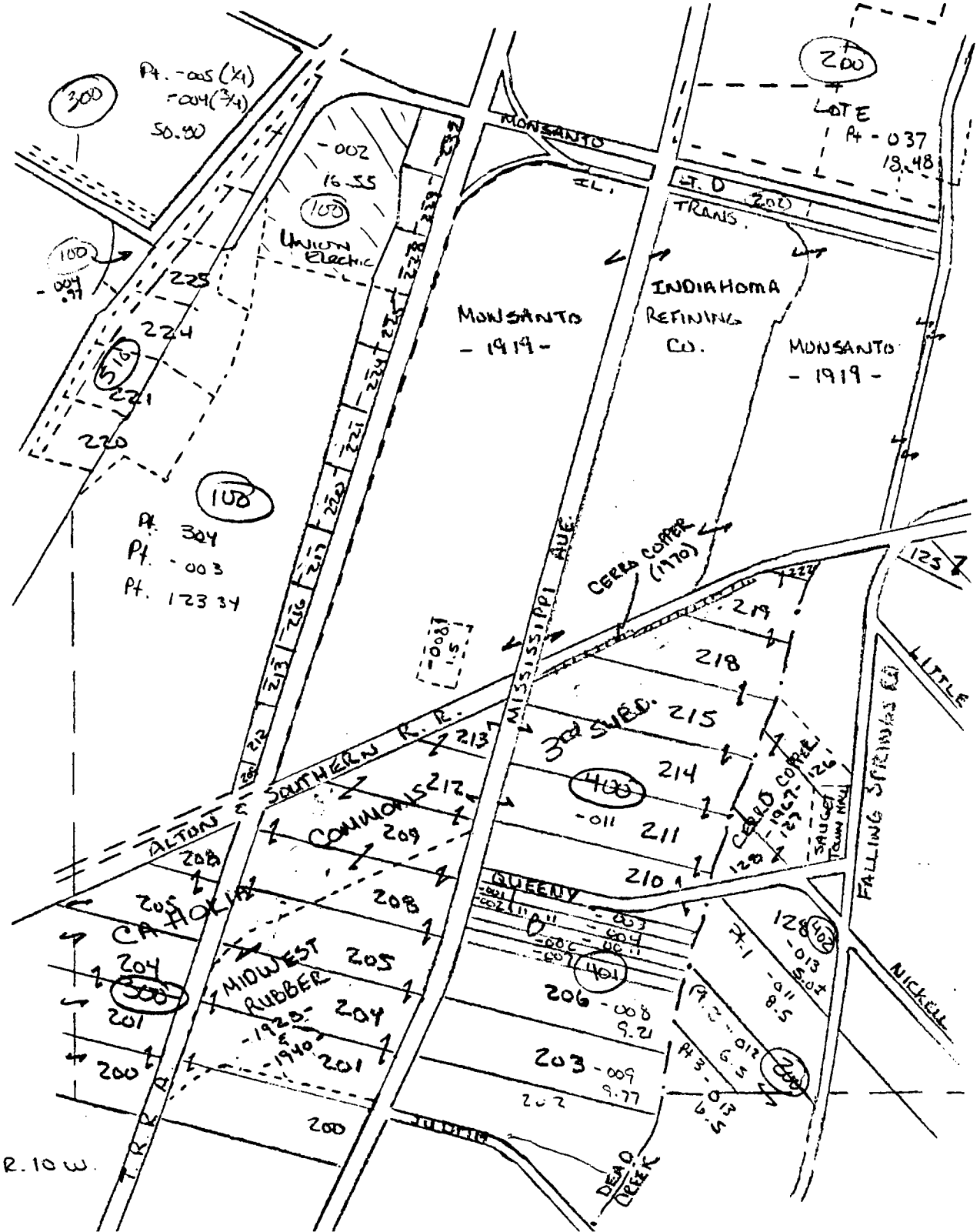

Centerville Twp
Cahokia Commons &
Common fields T. 2N R. 10 W.

1-R

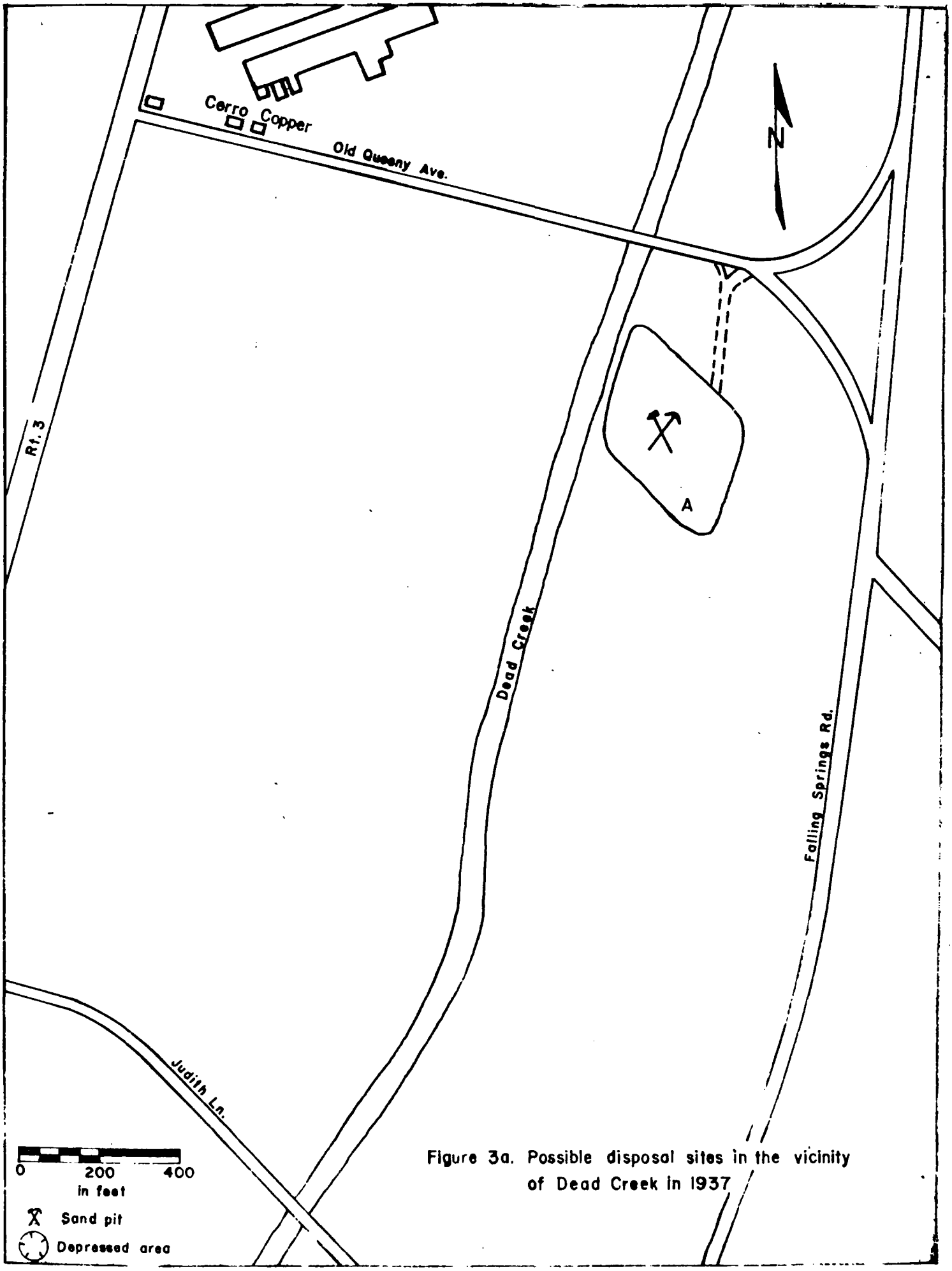

Figure 3a. Possible disposal sites in the vicinity of Dead Creek in 1937

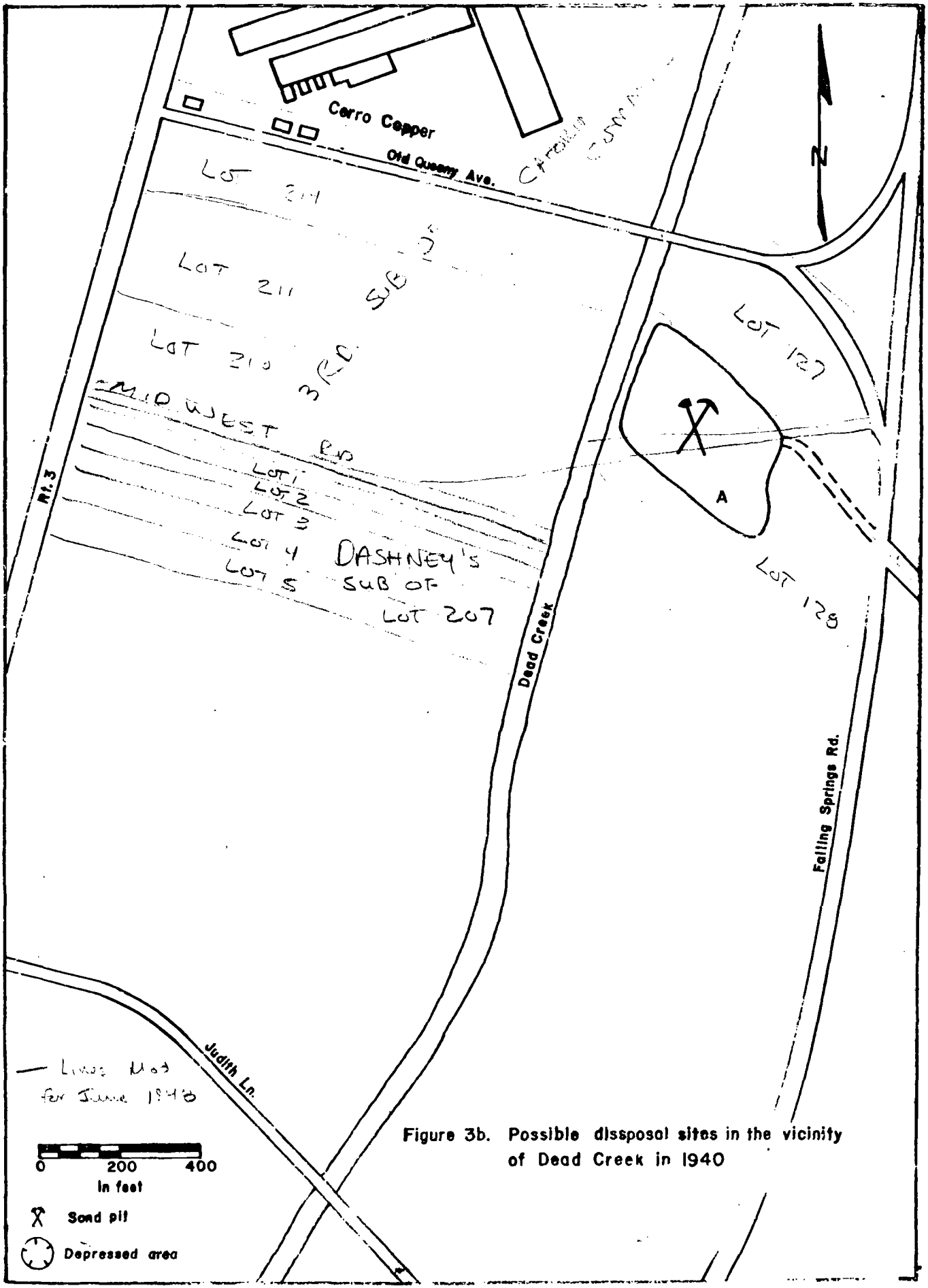

Figure 3b. Possible dissposal sites in the vicinity of Dead Creek in 1940

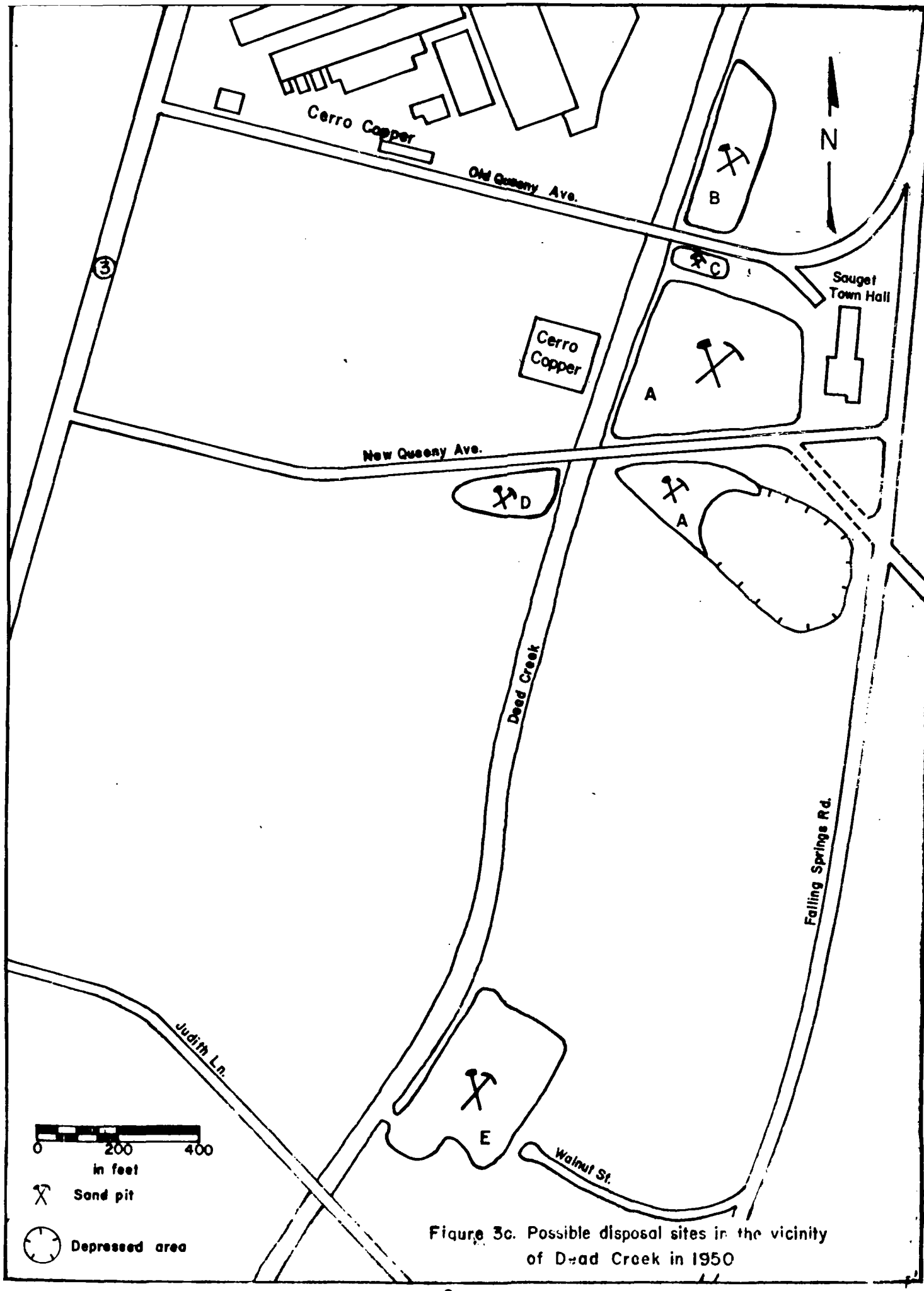

Figure 3c. Possible disposal sites in the vicinity of Dead Creek in 1950

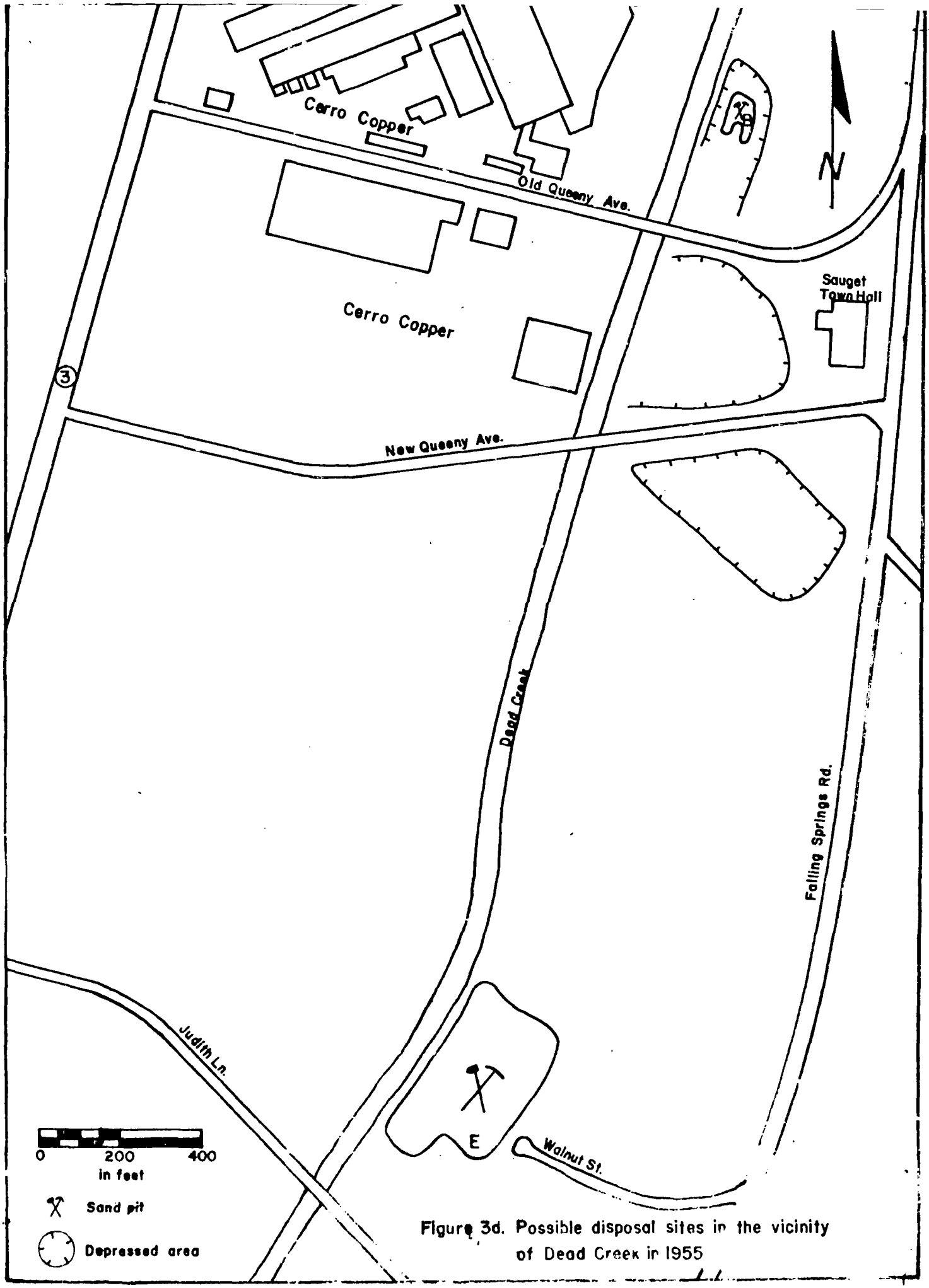

Figure 3d. Possible disposal sites in the vicinity of Dead Creek in 1955

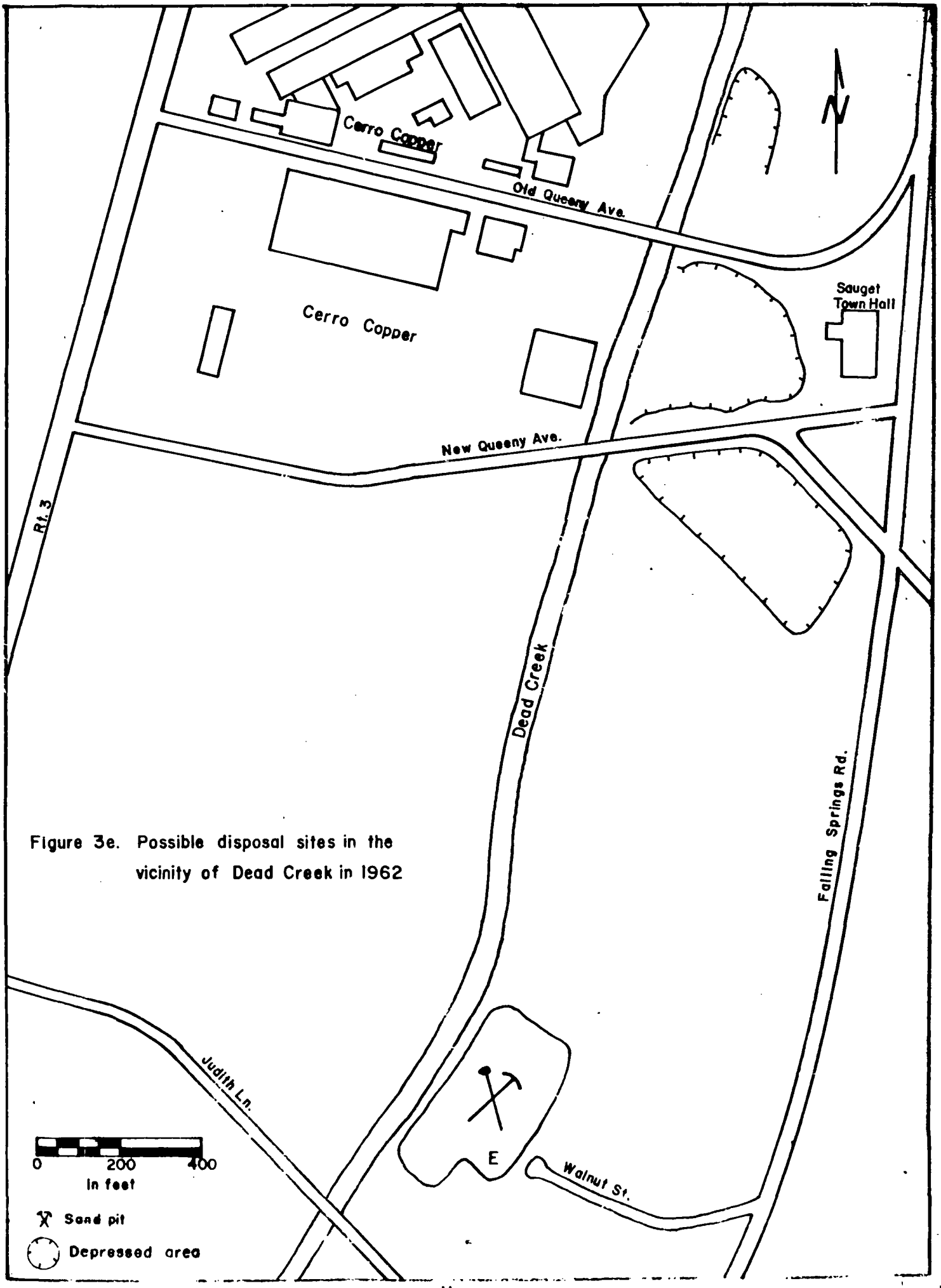

Figure 3e. Possible disposal sites in the vicinity of Dead Creek in 1962

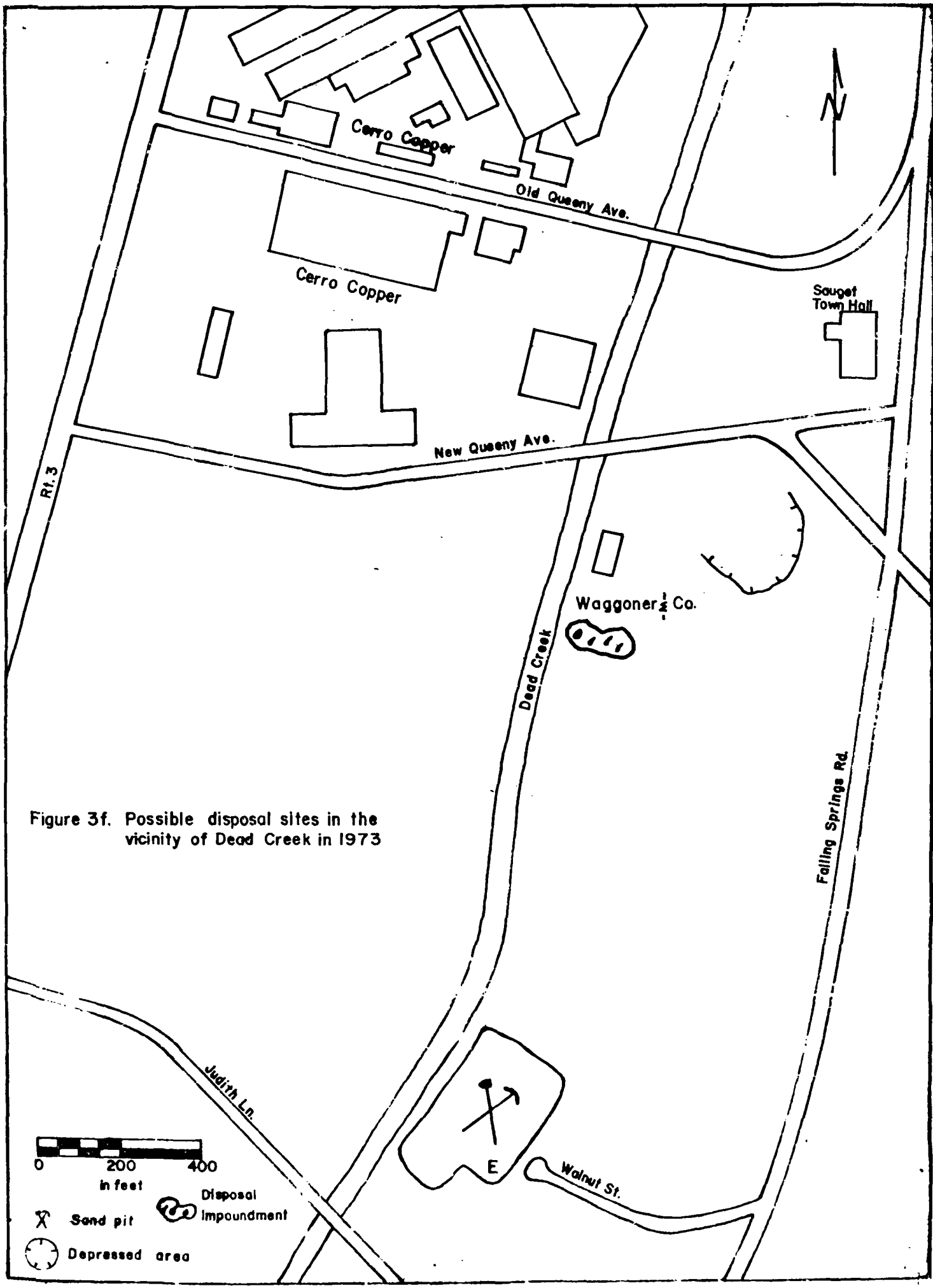

Figure 3f. Possible disposal sites in the vicinity of Dead Creek in 1973

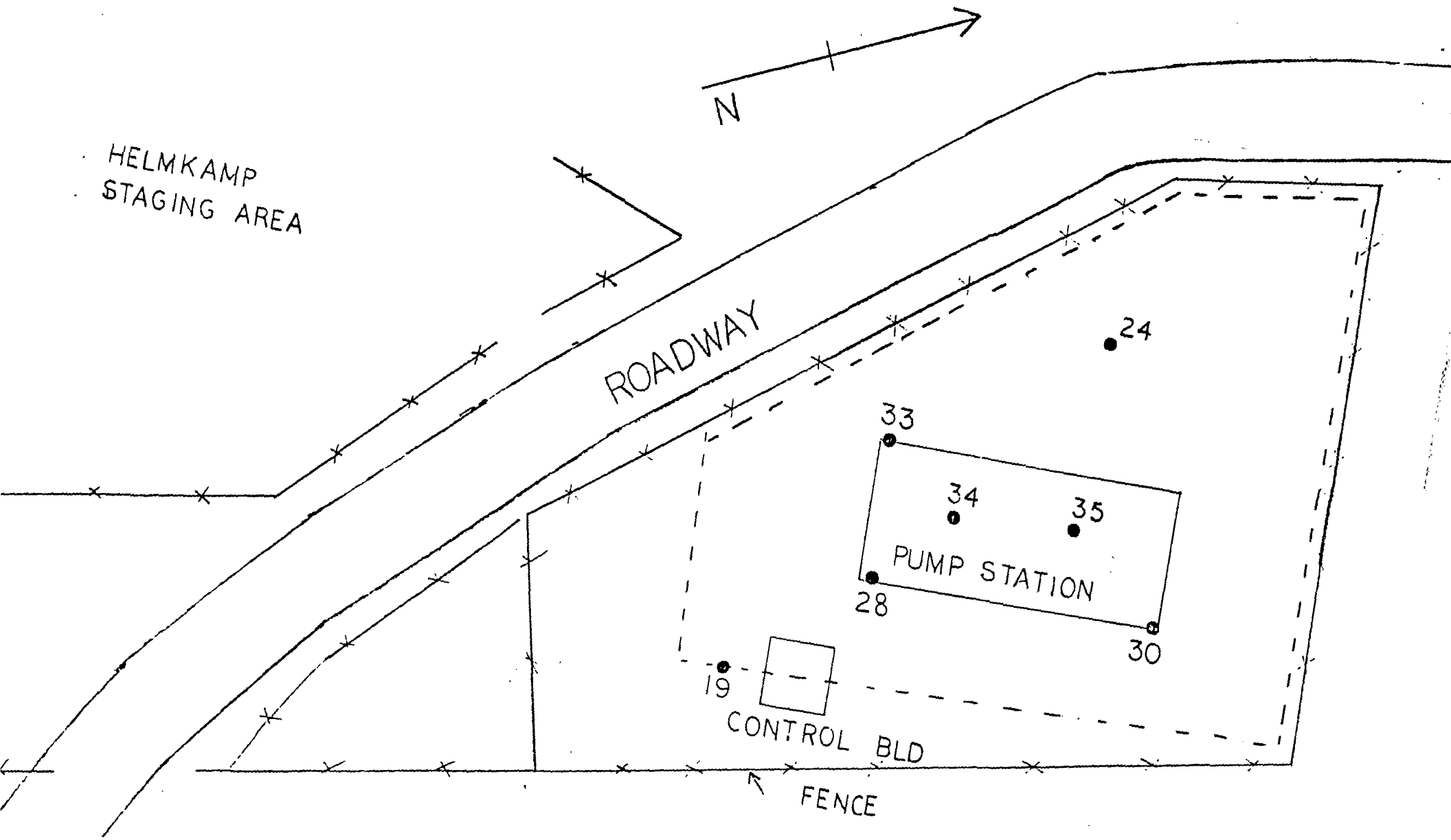
N
HELMKAMP
STAGING AREA
ROADWAY
24
33
34
35
PUMP STATION
28
30
19
CONTROL BLD
FENCE

SAUGE

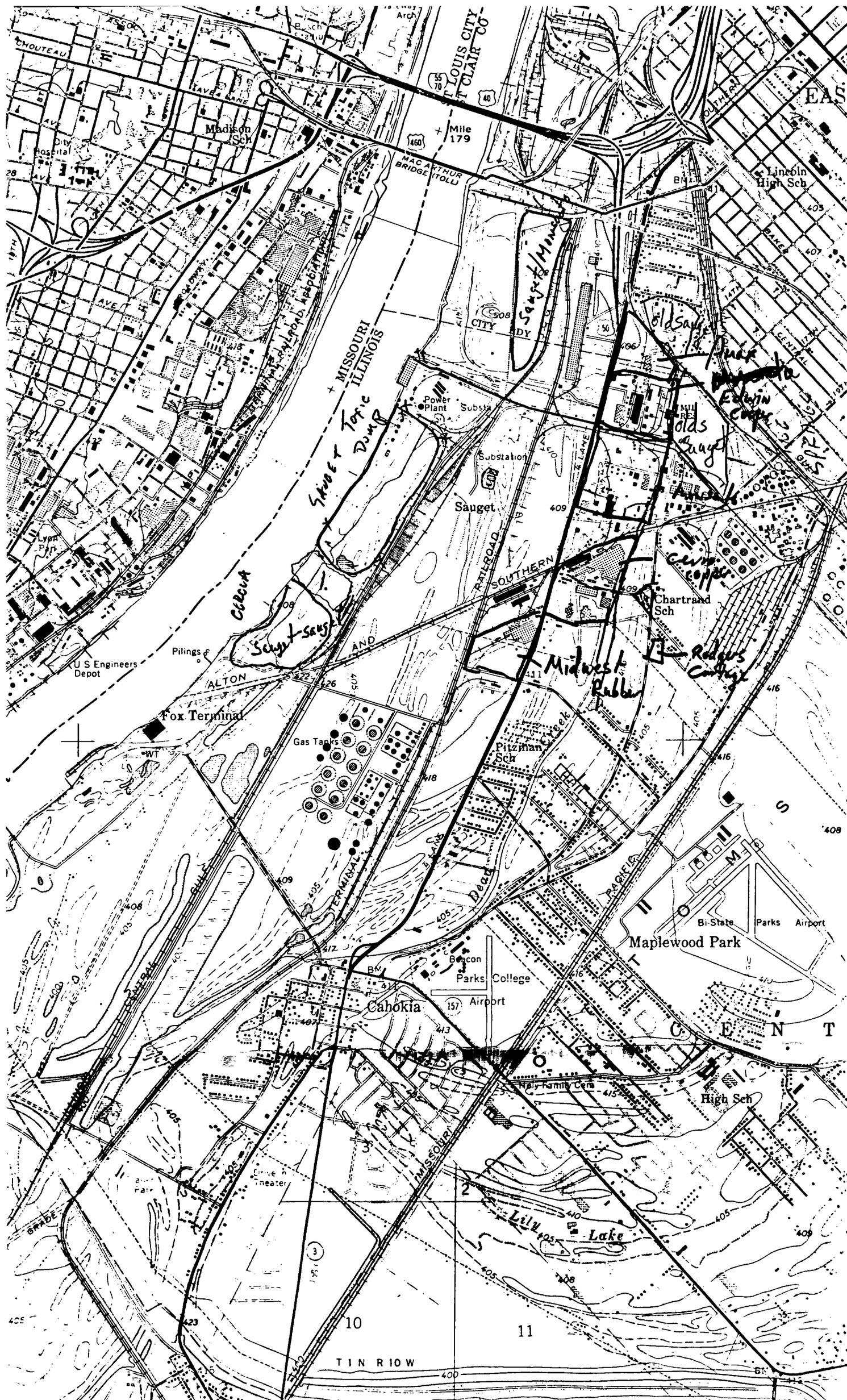

Madison Sch
City Hospital
Mile 179
MAC ARTHUR BRIDGE (TOLL)
ST LOUIS CITY
ST CLAIR CO
Lincoln High Sch
MISSOURI
ILLINOIS
CITY BDY
Power Plant
Substa
Substation
Sauget
Sauget Topic Dump
Sauget/Monsanto
Old Sauget
Edwin Copper
Olds Sauget
Cerro copper
Chartrand Sch
Rodgers Cartage
Midwest Rubber
Sauget Sauget
Circus
Lyon Park
U S Engineers Depot
Pilings
ALTON AND SOUTHERN RAILROAD
Fox Terminal
Gas Tanks
Pitzman Sch
Dead Creek
TERMINAL
PACIFIC
Bi-State Parks Airport
Maplewood Park
Beacon
Parks College
Airport
Cahokia
Holy Family Cem
High Sch
Lily Lake
MISSOURI
Drive-in Theater
T 1 N R 10 W
10
11

1. Pillsbury Loading Area, Coal Piles and an unidentified orange colored pile.

CENTERVILLE TWP.

CAHOKIA COMMONS T.2N.R.10W.

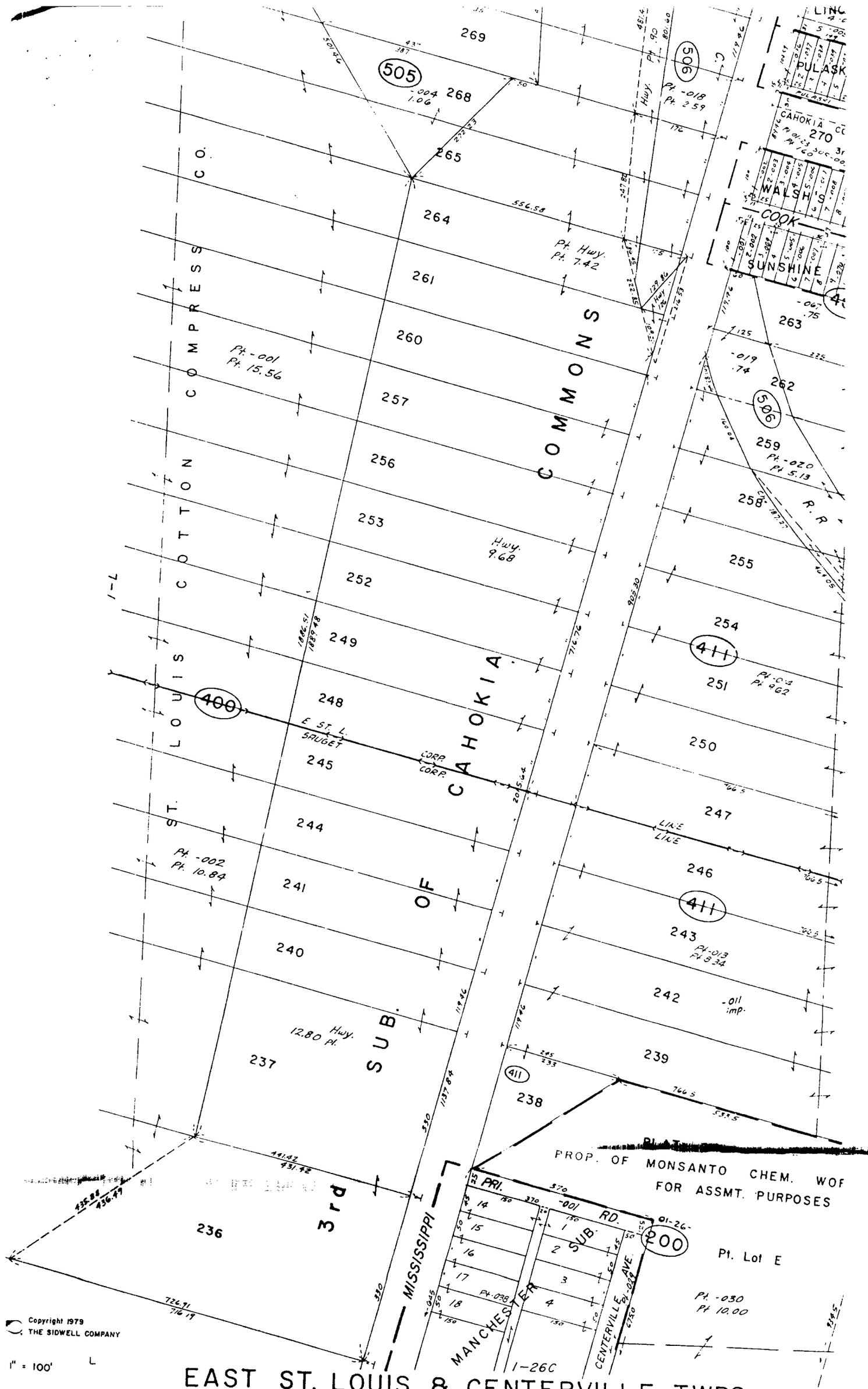

EAST ST. LOUIS & CENTERVILLE TWPS.

CAHOKIA COMMONS T.2N. R.10W.

3G

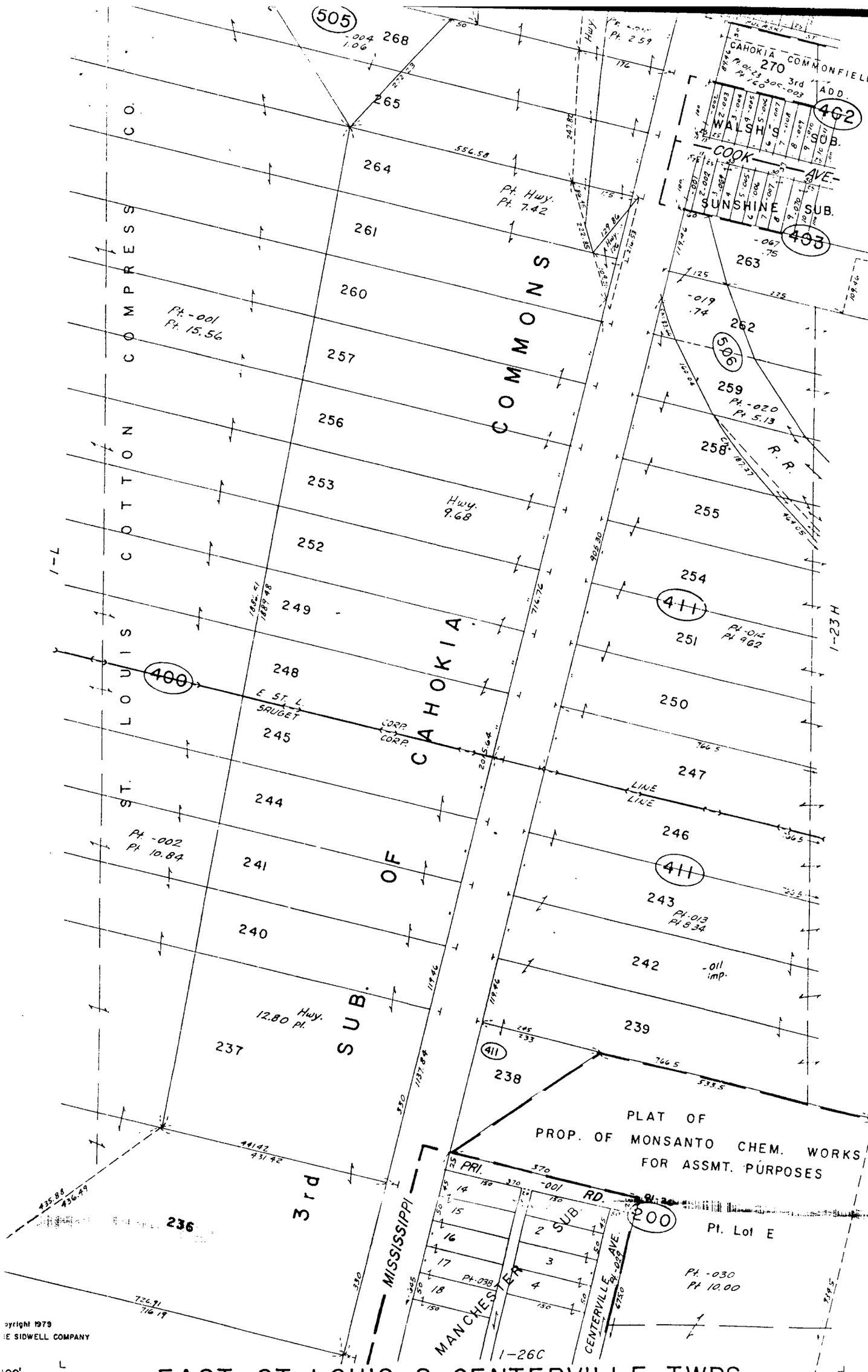

EAST ST. LOUIS & CENTERVILLE TWPS.

CAHOKIA COMMONS T.2N. R.10W.

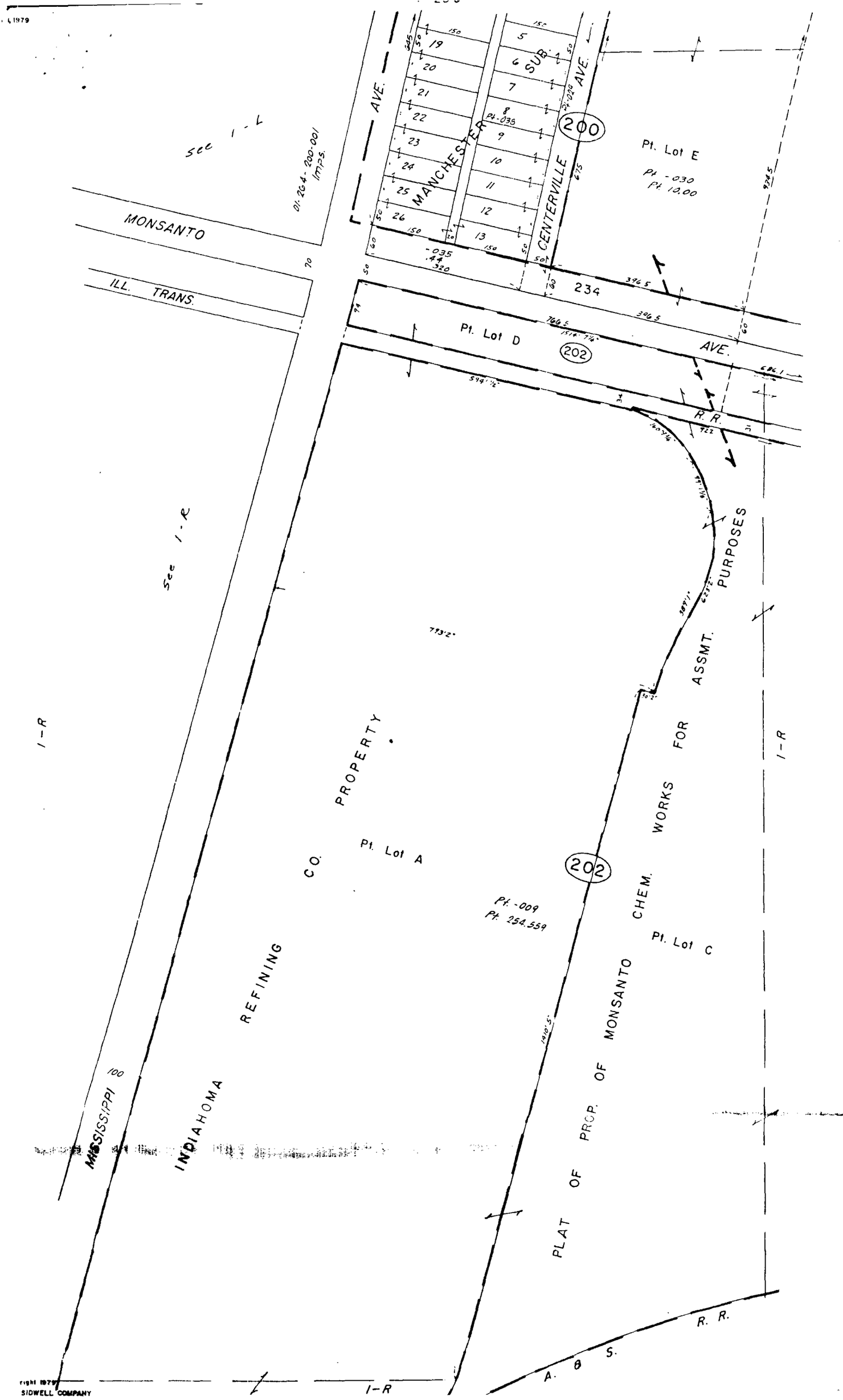
MANCHESTER AVE.
CENTERVILLE AVE.
6 SUB.
200
Pt. Lot E
Pt. -030
Pt. 10.00
See 1-L
01-264-200-001
1MPS.
MONSANTO
ILL. TRANS.
234
Pt. Lot D
202
AVE.
R. R.
See 1-R
PURPOSES
ASSMT.
FOR
WORKS
CHEM.
MONSANTO
OF
PROP.
PLAT
Pt. Lot C
Pt. -009
Pt. 254.559
202
Pt. Lot A
PROPERTY
CO.
REFINING
INDIAHOMA
MISSISSIPPI
1-R
1-R
1-R
A. & S.
R. R.
SIDWELL COMPANY

T.2N. R.10W. AREA 1

SCALE 1" = 1200'

MADISON CO.

REVISED JAN 1, 1981

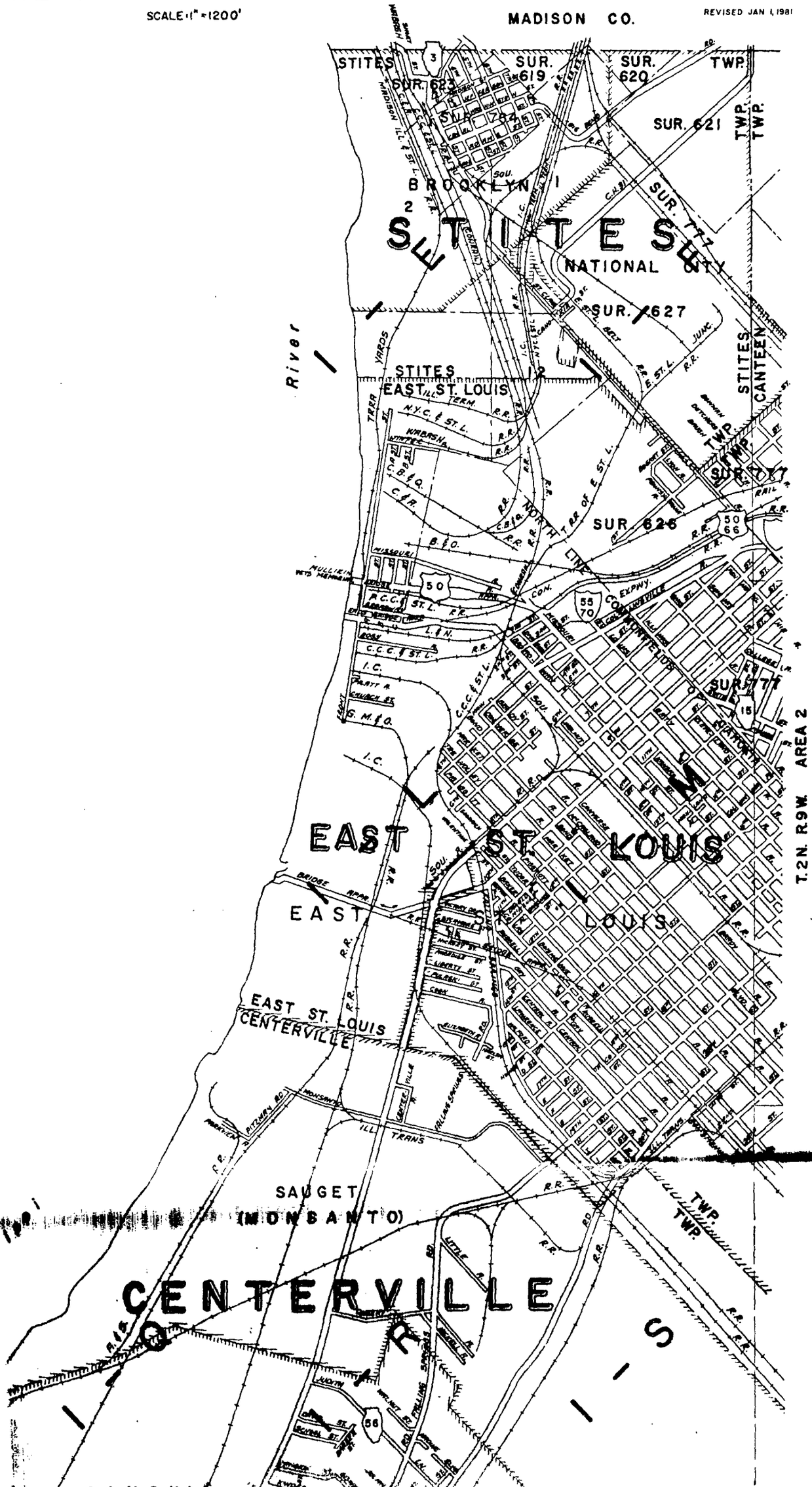

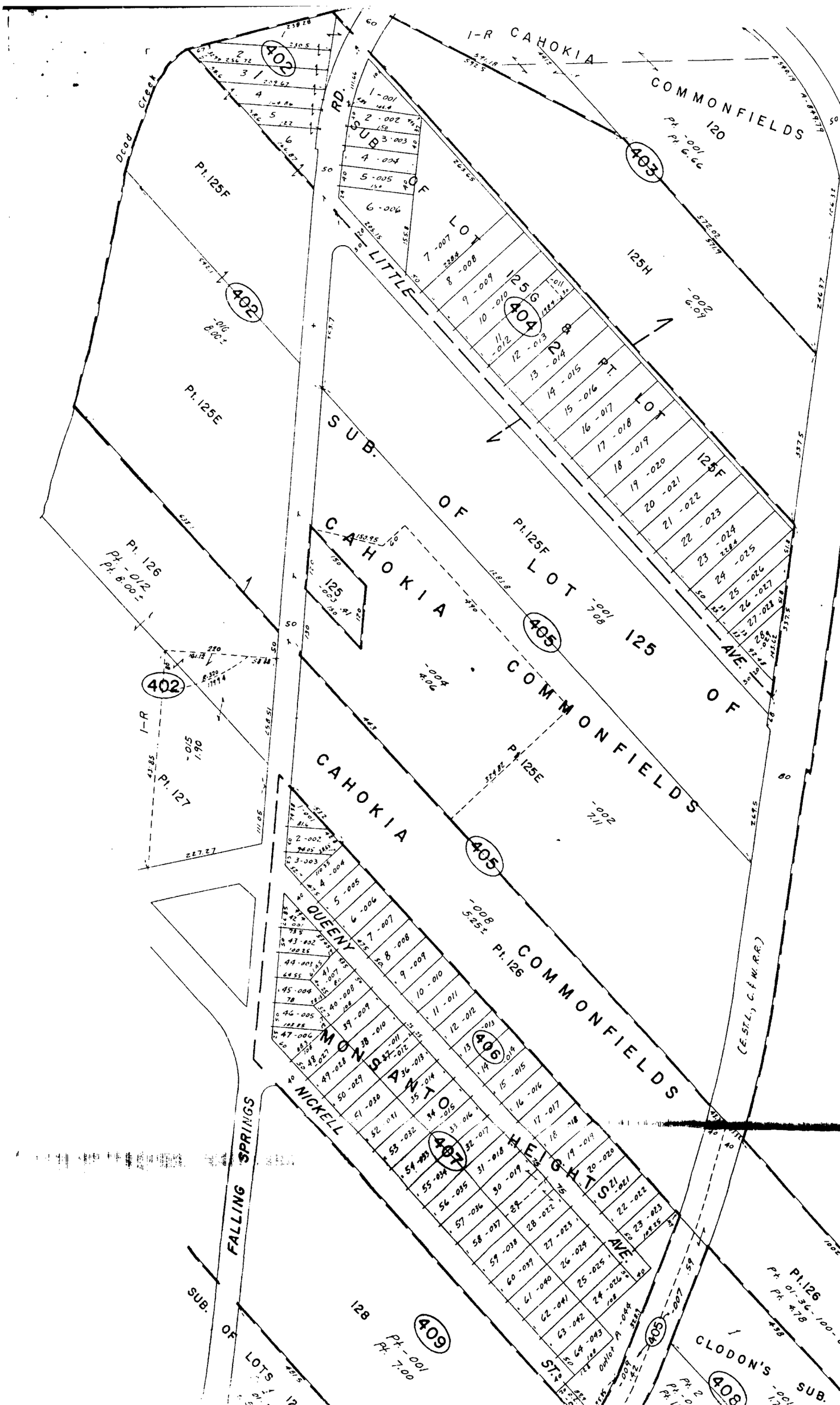

I-R CAHOKIA COMMONFIELDS
120
Pt. -001
Pt. 6.66
403
402
Dead Creek
Pt. 125F
Pt. 125E
Pt. 126
Pt. -012
Pt. 8.00±
I-R
Pt. 127
-015
1.90
SUB. OF LOT 125 G & PT. LOT 125F
LITTLE RD.
SUB. OF LOT 125 OF CAHOKIA COMMONFIELDS
125
-003
-004
4.06
-001
7.08
Pt. 125F
Pt. 125E
-002
7.11
-008
5.25±
Pt. 126
125H
-002
6.09
404
405
CAHOKIA COMMONFIELDS
QUEENY
MONSANTO HEIGHTS
NICKELL AVE.
407
406
FALLING SPRINGS
SUB. OF LOTS 12
128
Pt. -001
Pt. 7.00
409
CLODON'S SUB.
Pt. 126
Pt. 01-36-100-
Pt. 4.78
408
(E. ST. L., C. & W. R.R.)

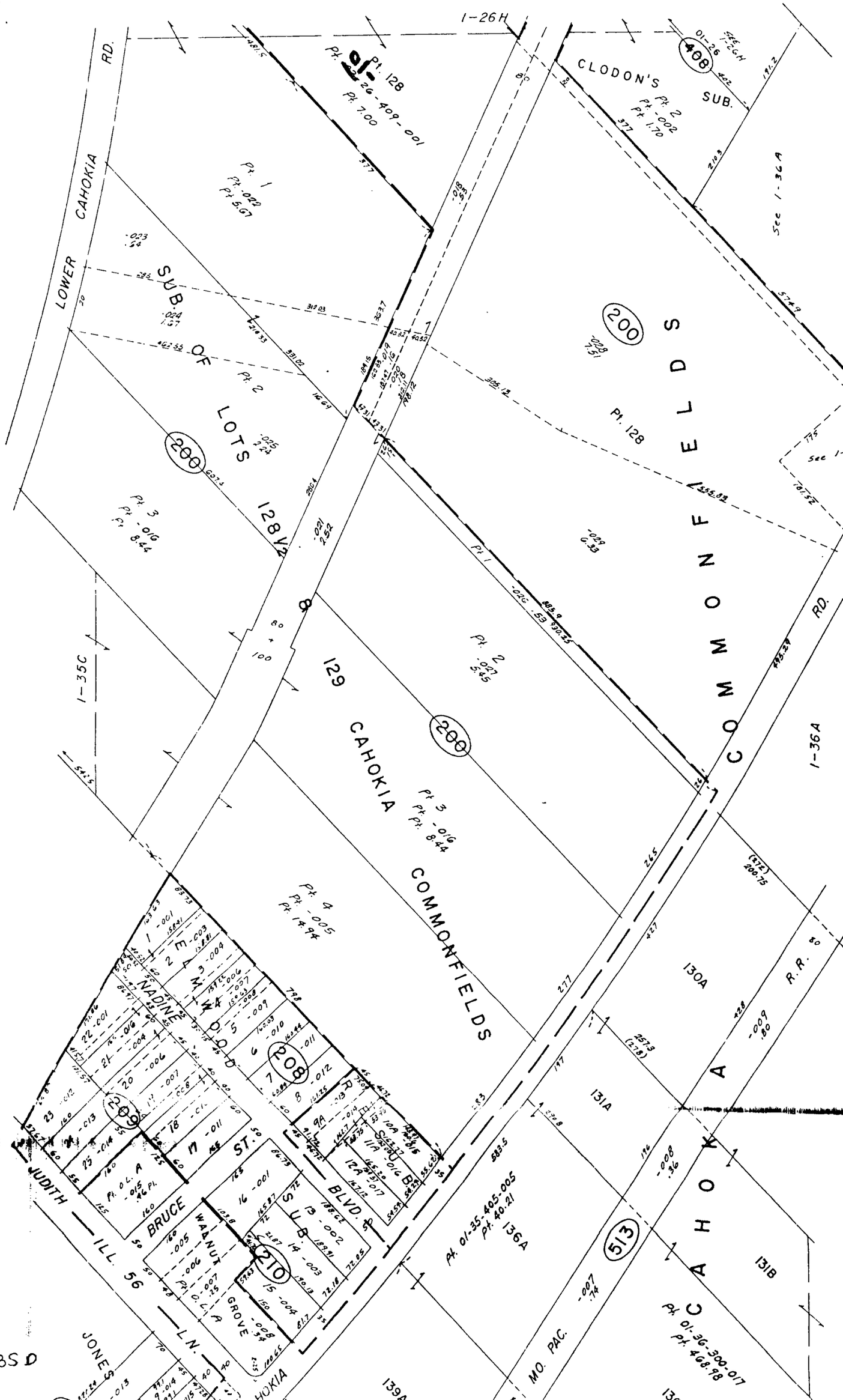

I-26H
LOWER CAHOKIA RD.
CLODON'S SUB.
SUB. OF LOTS 128 1/2
CAHOKIA COMMONFIELDS
COMMONFIELDS
CAHOKIA RD.
I-35C
I-36A
I-35D
ELMWOOD
NADINE
BRUCE ST.
JUDITH
ILL. 56
LN.
JONES
WALNUT GROVE
SUB.
BLVD.
R.R.
MO. PAC.
Pt. 128
Pt. 26-409-001
Pt. 7.00
Pt. 1
Pt. .022
Pt. 5.67
Pt. 2
Pt. .002
Pt. 1.70
Pt. 3
Pt. .016
Pt. 8.44
Pt. 4
Pt. .005
Pt. 14.94
Pt. 2
Pt. .027
Pt. 5.45
Pt. 01-35-405-005
Pt. 40.21
Pt. 01-36-300-017
Pt. 468.98
408
200
208
209
210
513
130A
131A
131B
136A
139A

IL-0090-21
FS-8201-1

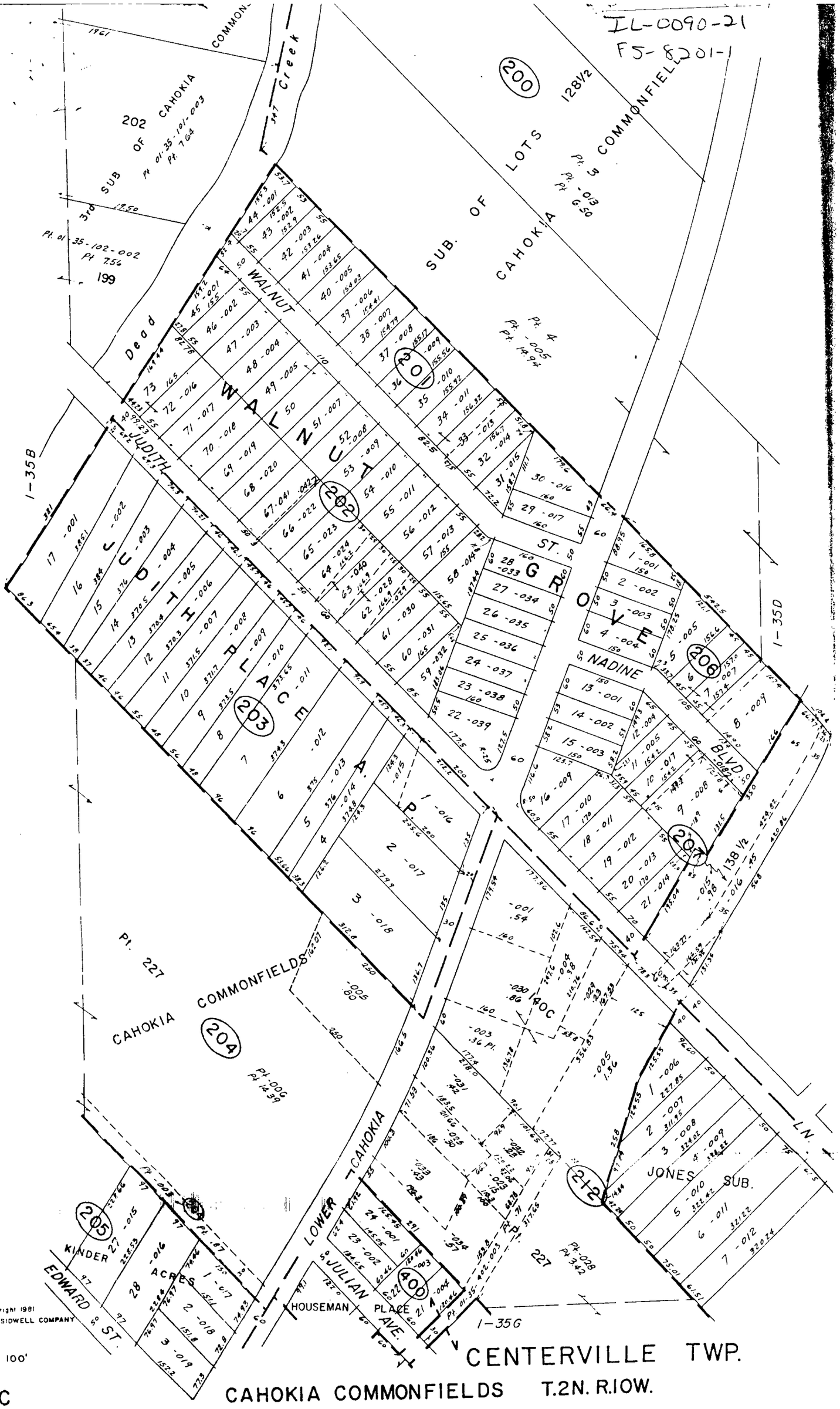

Copyright 1981
THE SIDWELL COMPANY

1 = 100'

I-35C

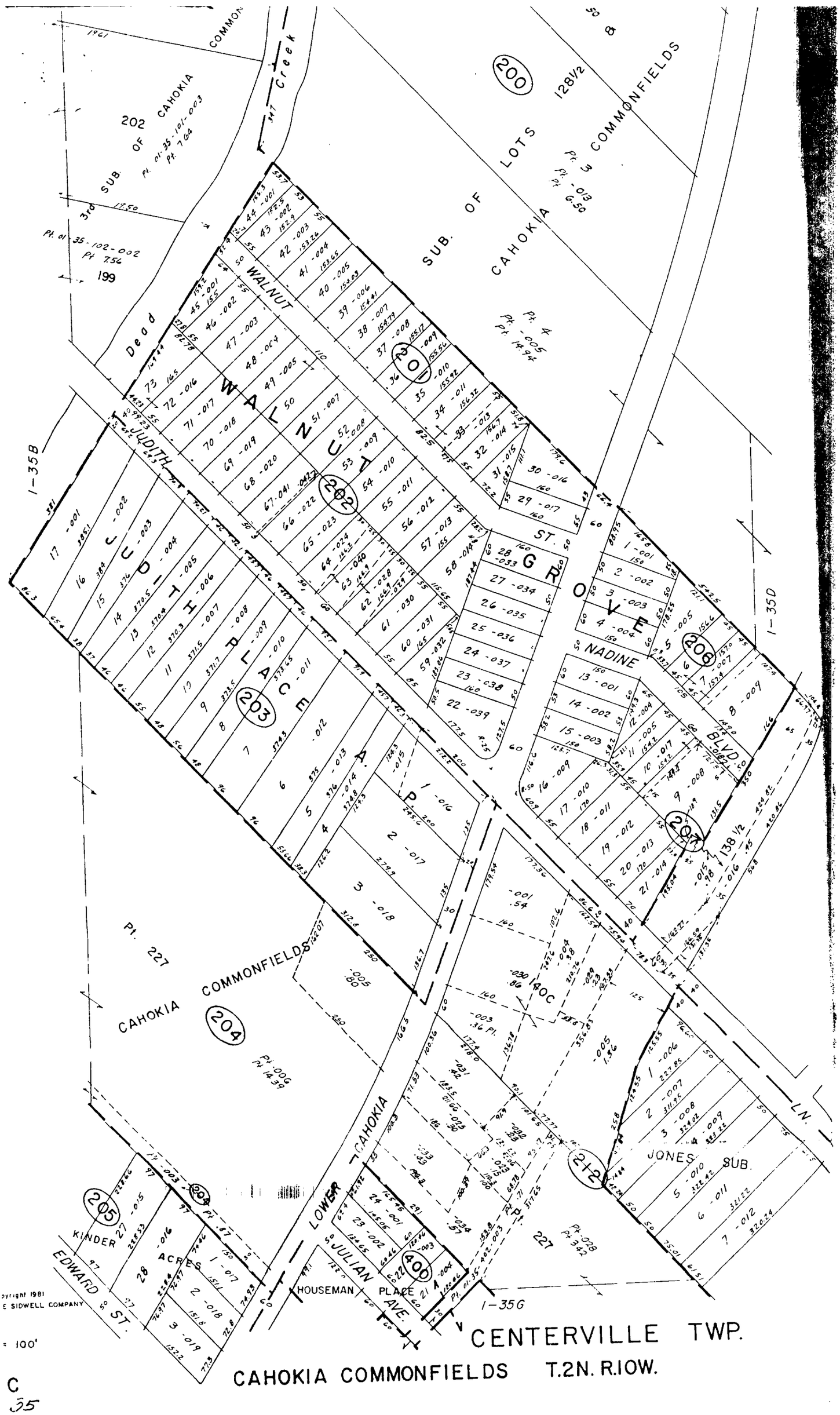

pyright 1981
E SIDWELL COMPANY

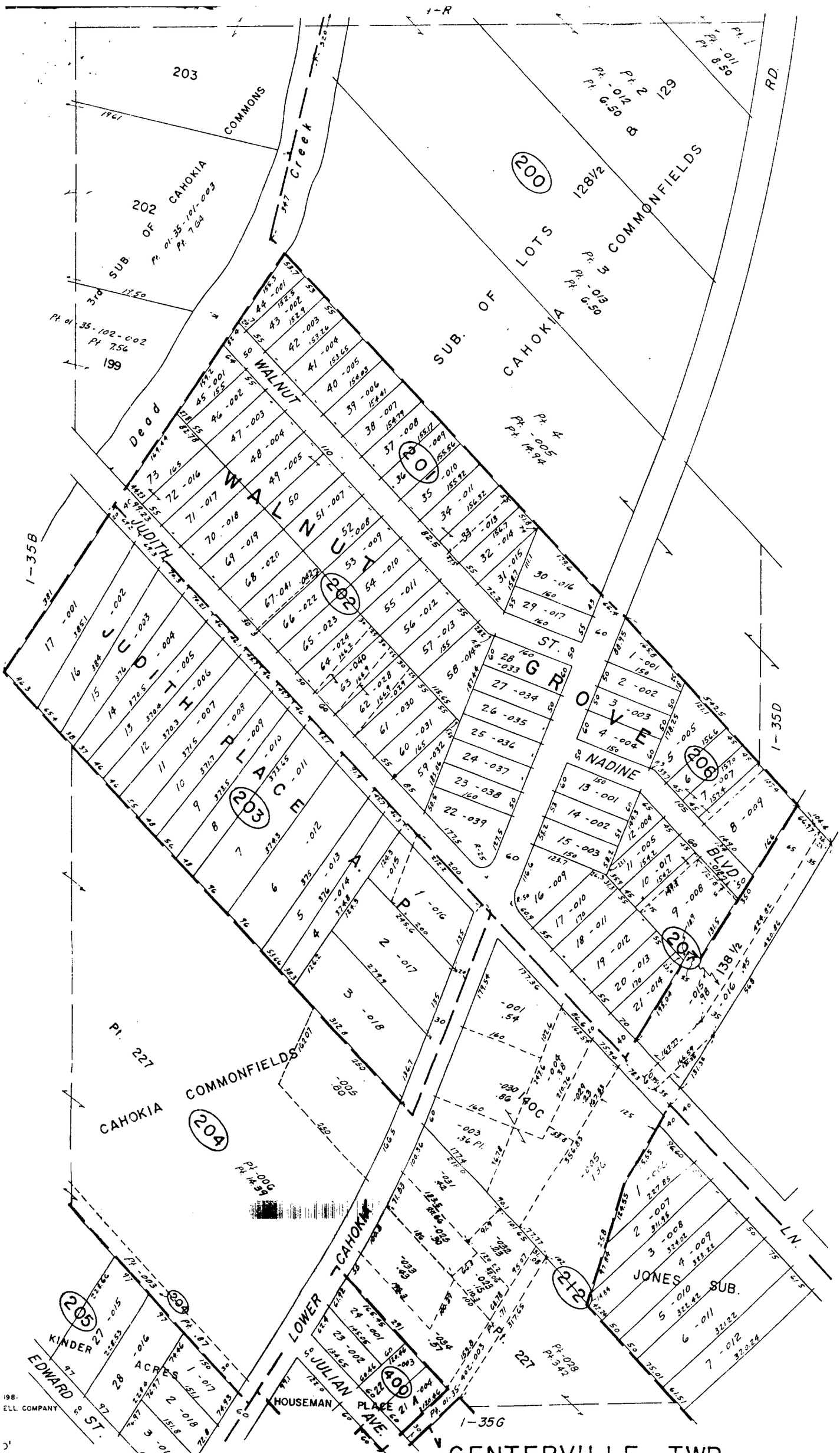
203
COMMONS
202 CAHOKIA
SUB. OF
Pt. 01-35-101-003
Pt. 7.64
Pt. 01-35-102-002
Pt. 7.56
199
Dead
Creek
200
SUB. OF LOTS 128 1/2
CAHOKIA COMMONFIELDS
Pt. 2
Pt. -012
Pt. 6.50
129
8
Pt. 3
Pt. -013
Pt. 6.50
Pt. 4
Pt. -005
Pt. 14.94
Pt. -011
Pt. 8.50
RD.
WALNUT
WALNUT CREEK
JUDITH
I-35B
I-35D
I-35G
202
203
204
205
206
207
208
209
210
212
400
ST.
GROVE
S. NADINE
BLVD.
138 1/2
Pt. 227
CAHOKIA COMMONFIELDS
Pt. -006
Pt. 14.99
LOWER CAHOKIA
JULIAN AVE.
HOUSEMAN PLACE
KINDER 27 ACRES
EDWARD ST.
JONES SUB.
LN.
CENTERVILLE TWP.

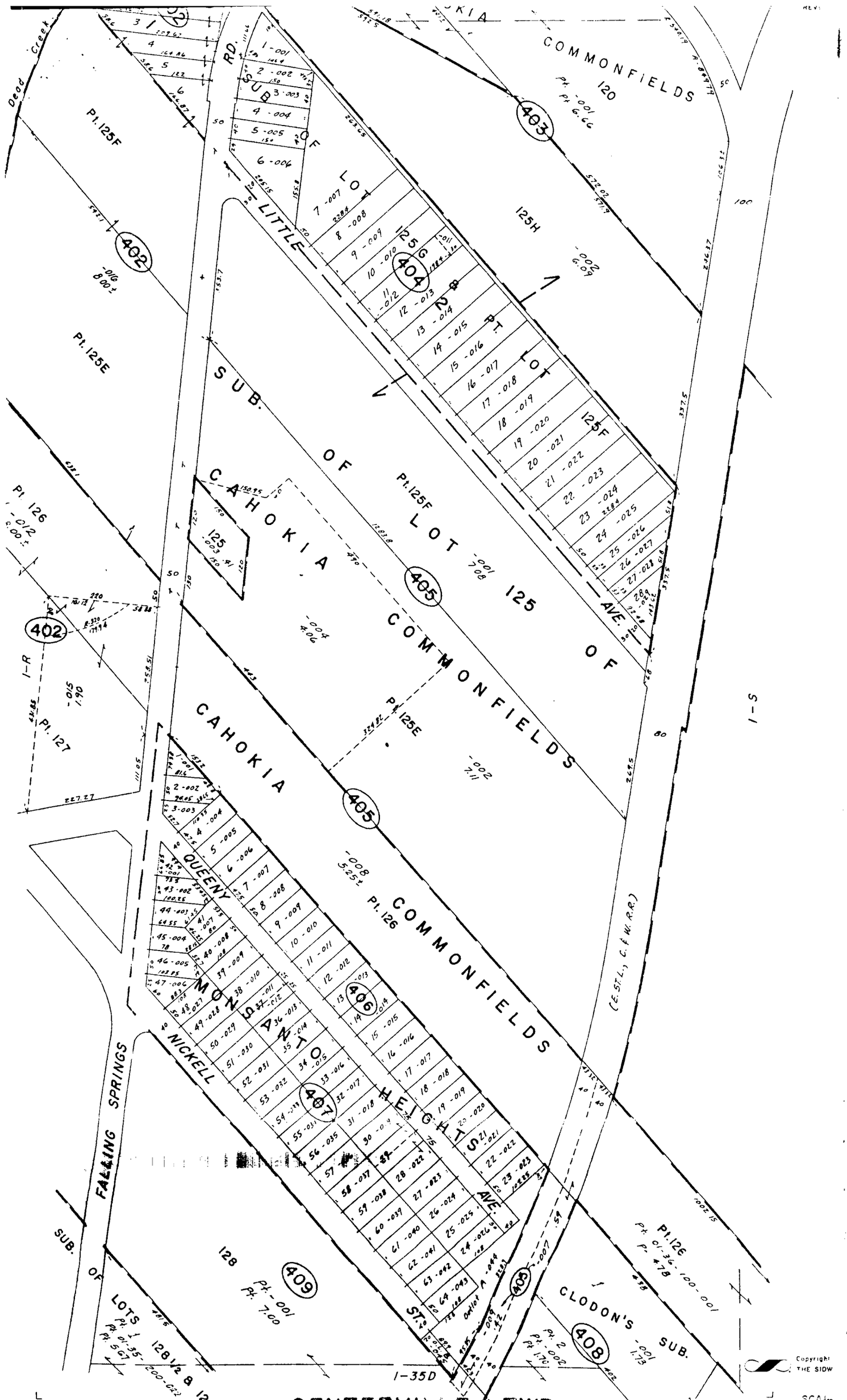

Copyright THE SIDW

CENTERVILLE TWP.

CAHOKIA COMMONS & COMMONFIELDS T.2N. R.10W.

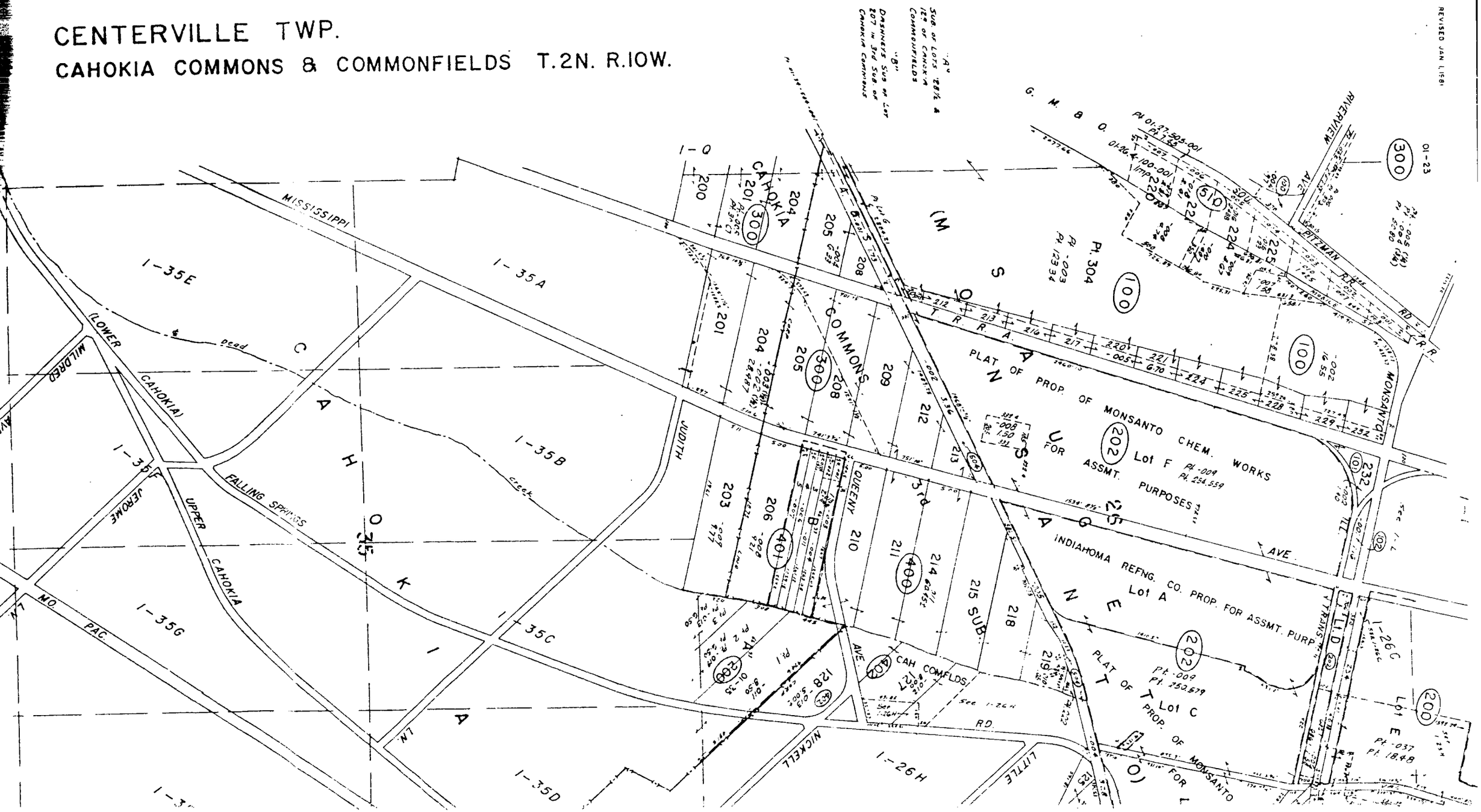

"A"
SERVED FOR PRIVATE
OFF & OTHER PURPOSES
"B"
REV. DIV. (RM'D PLAT)
"C"
OF REPUBLIC IRON
& STEEL CO. FOR RBBM'T
PURPOSES

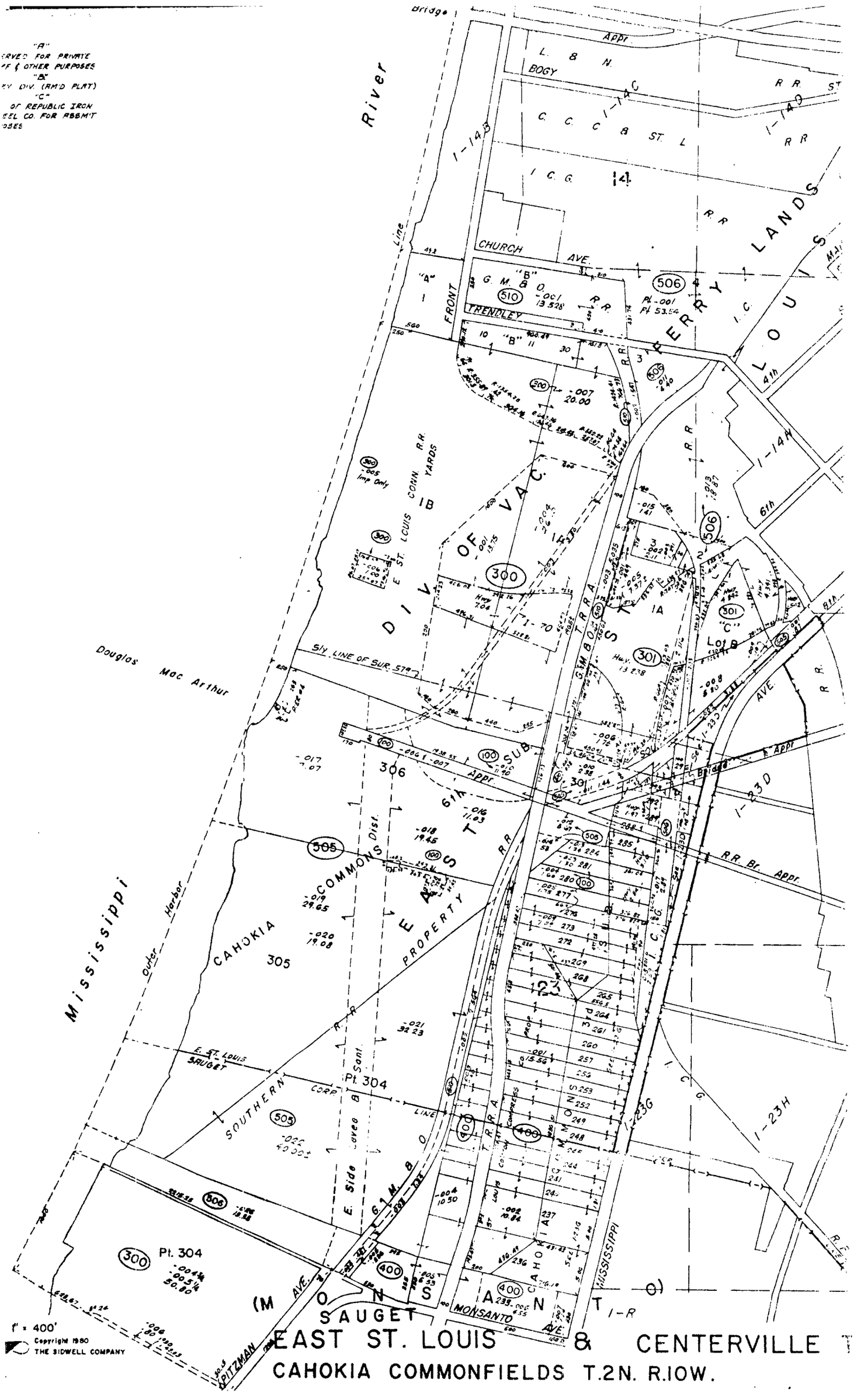

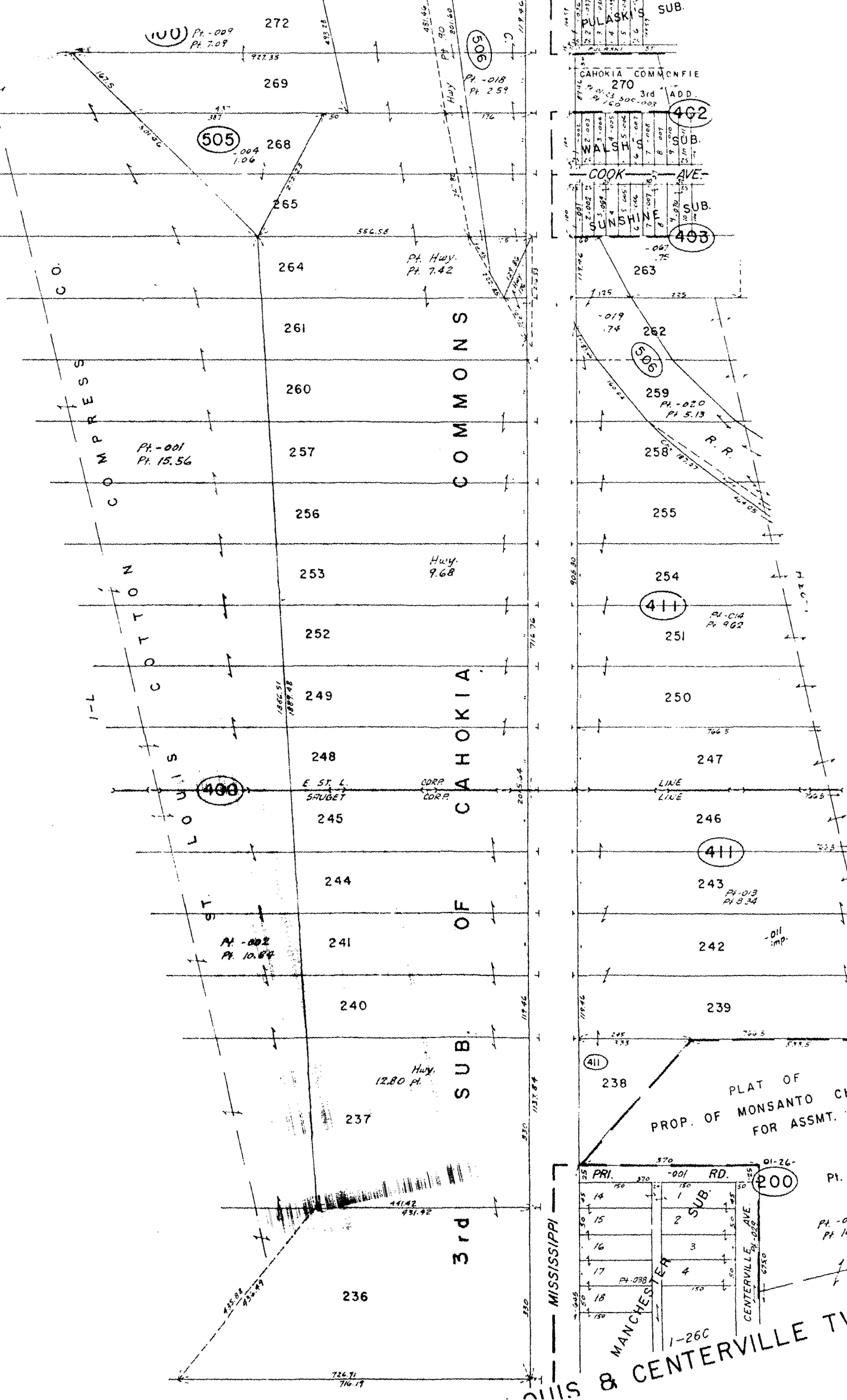

PULASKI'S SUB.
CAHOKIA COMMONFIE
3rd ADD.
WALSH'S SUB.
COOK AVE.
SUNSHINE SUB.
COMMONS
CAHOKIA
3rd SUB. OF
COTTON COMPRESS CO.
ST. LOUIS
MISSISSIPPI
MANCHESTER SUB.
CENTERVILLE AVE.
PRI. RD.
PLAT OF
PROP. OF MONSANTO CH
FOR ASSMT.
E. ST. L.
SAUGET
CORP.
LINE
Hwy. 9.68
Hwy. 12.80 pl.
Pt. Hwy. Pt. 7.42
Pt. -001 Pt. 15.56
Pt. -002 Pt. 10.84
Pt. -009 Pt. 7.09
Pt. -018 Pt. 2.59
Pt. -020 Pt. 5.13
Pt. -014 Pt. 9.62
Pt. -013 Pt. 8.34
R. R.
100
505
506
402
403
411
400
200
272
269
268
265
264
263
262
261
260
259
258
257
256
255
254
253
252
251
250
249
248
247
246
245
244
243
242
241
240
239
238
237
236

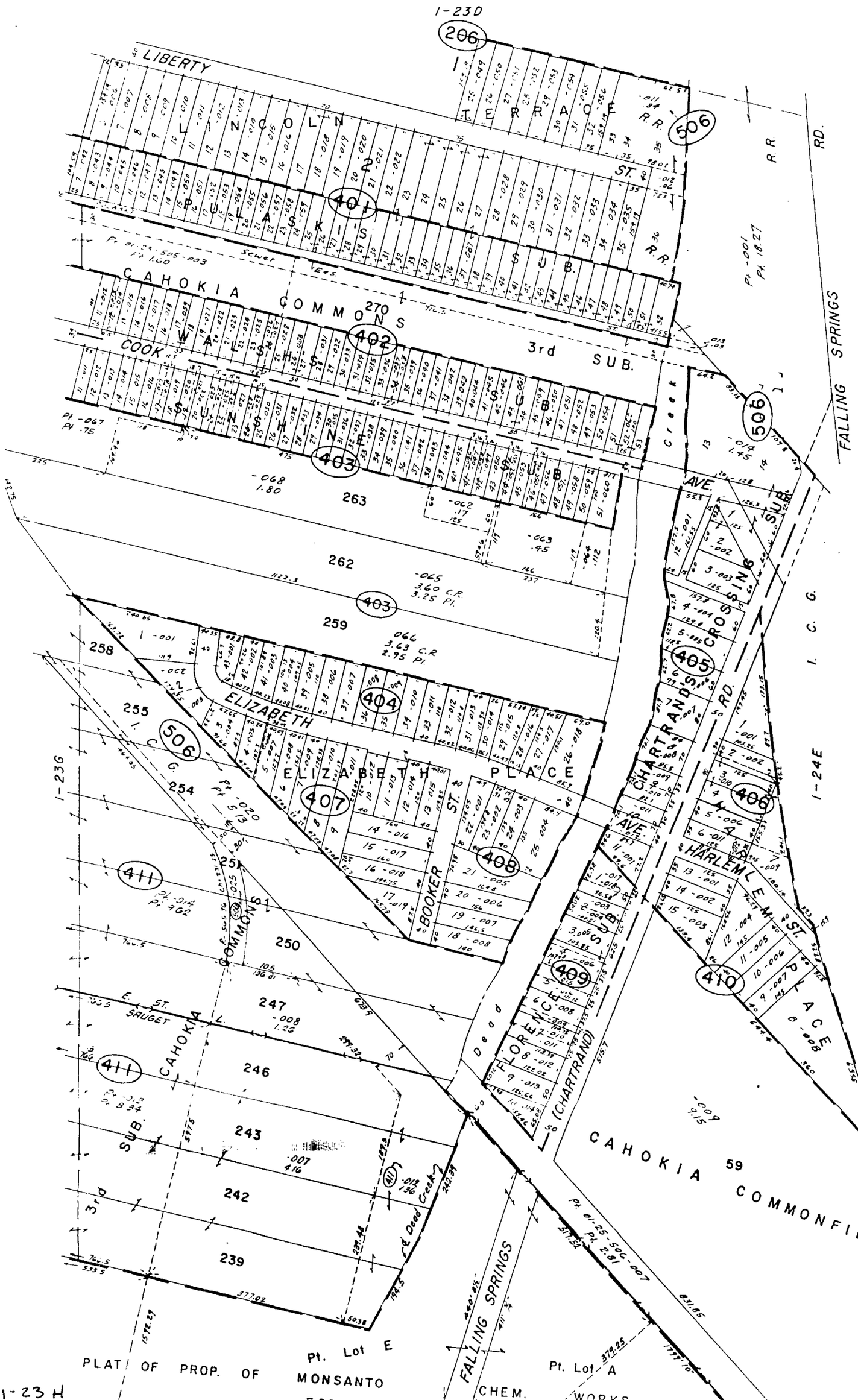

1-23D
206
LIBERTY
LINCOLN
TERRACE
R.R.
506
ST.
401
PULASKI'S
SUB.
CAHOKIA COMMONS
270
402
WALSH'S
3rd SUB.
COOK
SUNSHINE
SUB.
403
Creek
FALLING SPRINGS
RD.
AVE.
CROSSING
SUB.
405
CHARTRAND'S
RD.
I. C. G.
1-24E
406
HARLEM
ST.
PLACE
410
409
FLORENCE
(CHARTRAND)
SUB.
Dead
263
262
259
258
255
254
251
250
247
246
243
242
239
404
ELIZABETH
ELIZABETH PLACE
407
408
BOOKER ST.
411
CAHOKIA COMMONS
E. ST.
SAUGET
3rd SUB.
Dead Creek
CAHOKIA COMMONFI
59
FALLING SPRINGS
Pt. Lot E
Pt. Lot A
PLAT OF PROP. OF MONSANTO
CHEM. WORKS
1-23G
1-23H

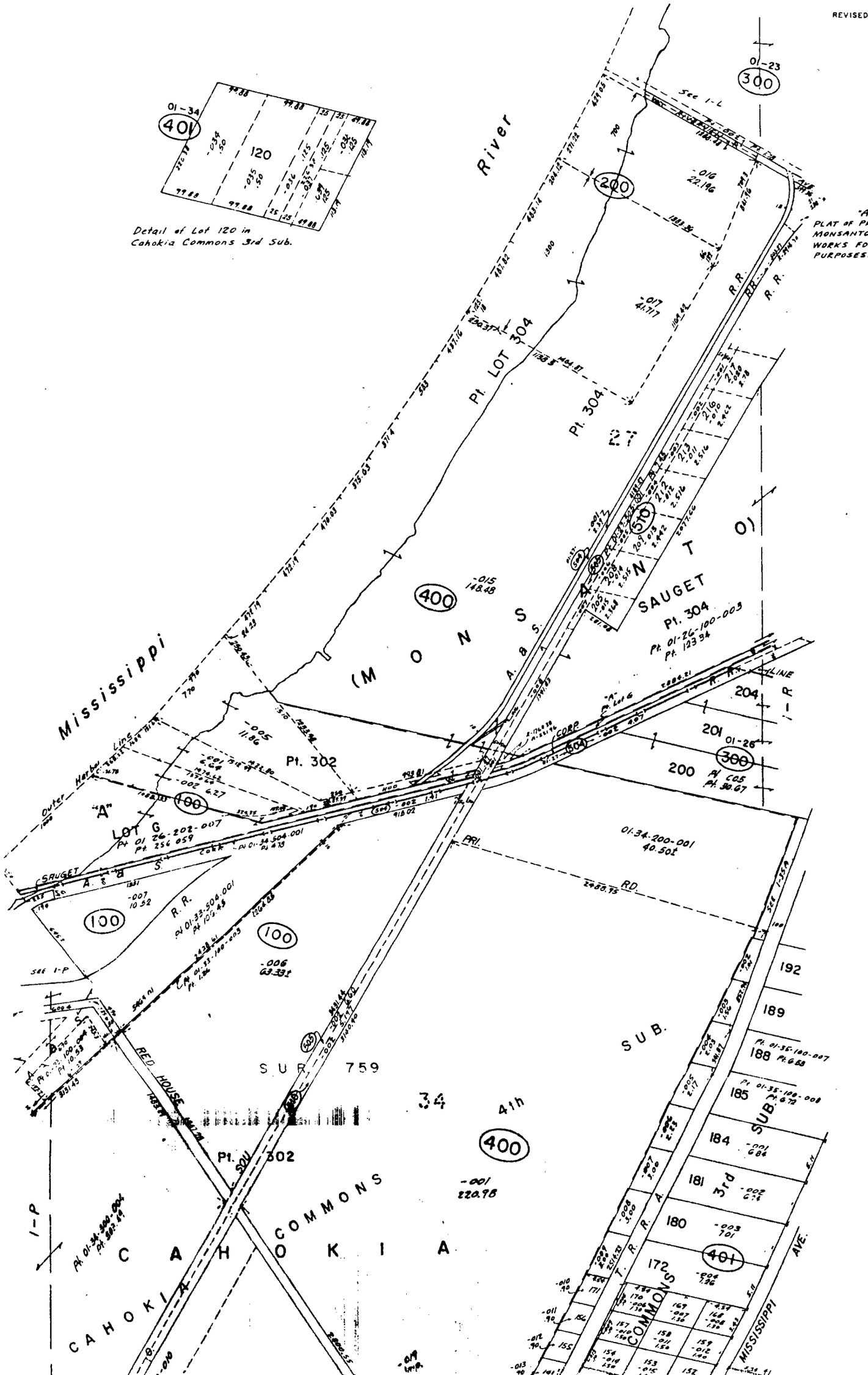
REVISED
Detail of Lot 120 in Cahokia Commons 3rd Sub.
Mississippi River
Pt. LOT 304
Pt. 304
(MONSANTO)
SAUGET
Pt. 304
Pt. 302
"A" LOT G
Outer Harbor Line
SAUGET
A. & S.
R.R.
RED HOUSE
SUR. 759
34
4th
Pt. 302
CAHOKIA COMMONS
CAHOKIA COMMONS SUB.
3rd SUB.
MISSISSIPPI AVE.
PRI. RD.
01-34-200-001
40.50±
01-34
01-23
01-26
120
27
I-P
I-R

AVE.
JUDITH
SUB.
202
101
199
3rd
COMMONS
102
CAHOKIA
198
MISSISSIPPI
LN.
DAVID
NEW CAHOKIA ANNEX
103
104
SCHOOL
ANNEX
1st ADD.
NEW CAHOKIA
105
ST.
BARBER
106
Creek
I-35C
194
CAHOKIA COMMONFIELDS
204
227
CAHOKIA COMMONS 3rd SUB
191
Pt. -001
Pt. 7.63
107
CAHOKIA TRACTS
203
EDWARD ST.
KINDER
CAHOKIA
108
2nd ADD.
205
ACRES
KINDER ST.
NEW CAHOKIA
110
WHITE ST.
306
Dead
MAPLEWOOD ACRES
308
I-35F
CENTERVILLE TWP.

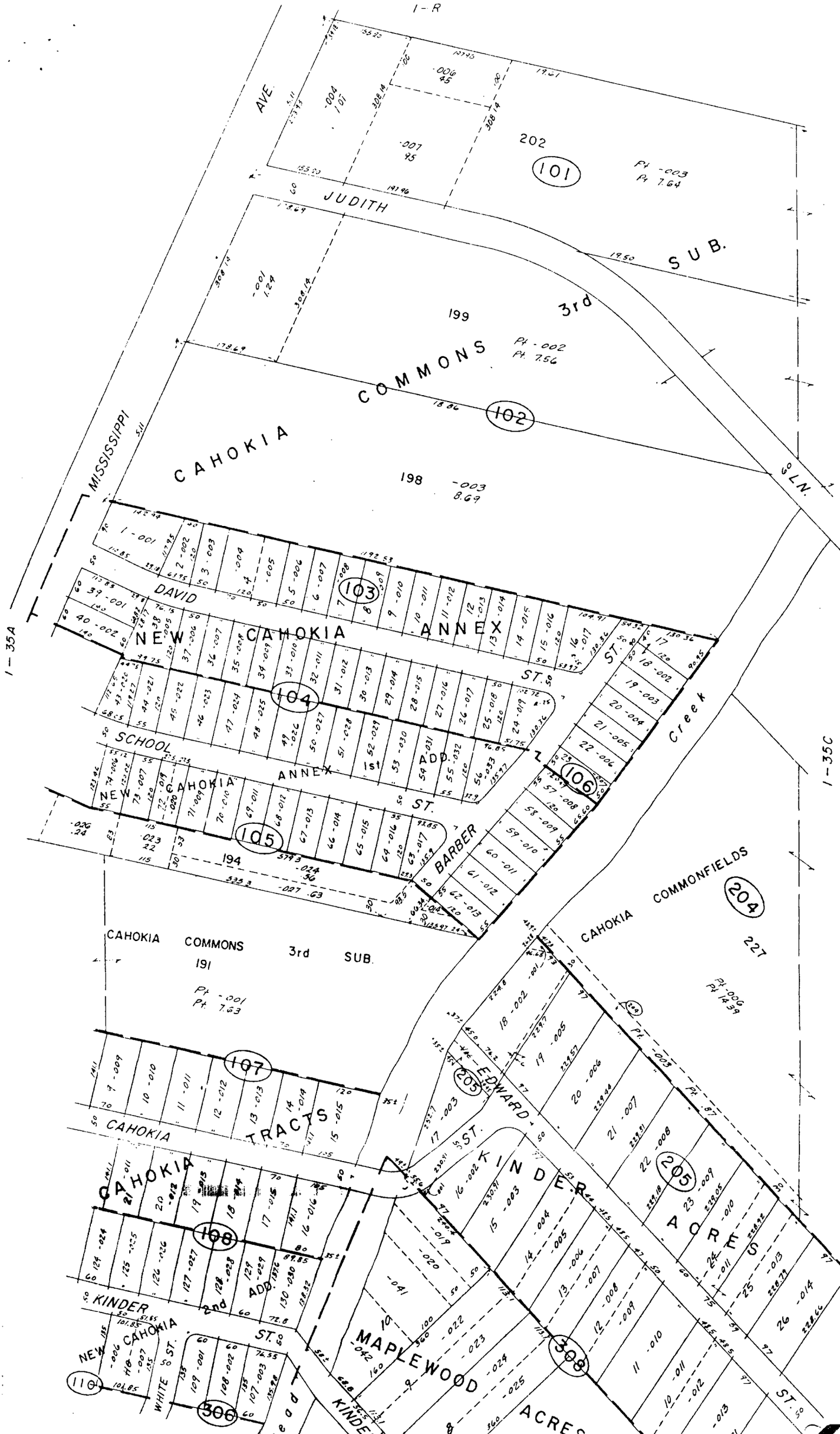

I-R
AVE.
JUDITH
SUB.
3rd
COMMONS
CAHOKIA
MISSISSIPPI
LN.
DAVID
NEW CAHOKIA ANNEX
ST.
SCHOOL
ANNEX 1st ADD.
NEW CAHOKIA
ST.
BARBER
Creek
I-35A
I-35C
CAHOKIA COMMONFIELDS
CAHOKIA COMMONS 3rd SUB.
EDWARD
ST.
CAHOKIA TRACTS
CAHOKIA
KINDER
ACRES
KINDER 2nd ADD.
NEW CAHOKIA
WHITE ST.
MAPLEWOOD ACRES
KINDER
ST.
101
102
103
104
105
106
107
108
110
202
199
198
194
191
227
204
205
306
308

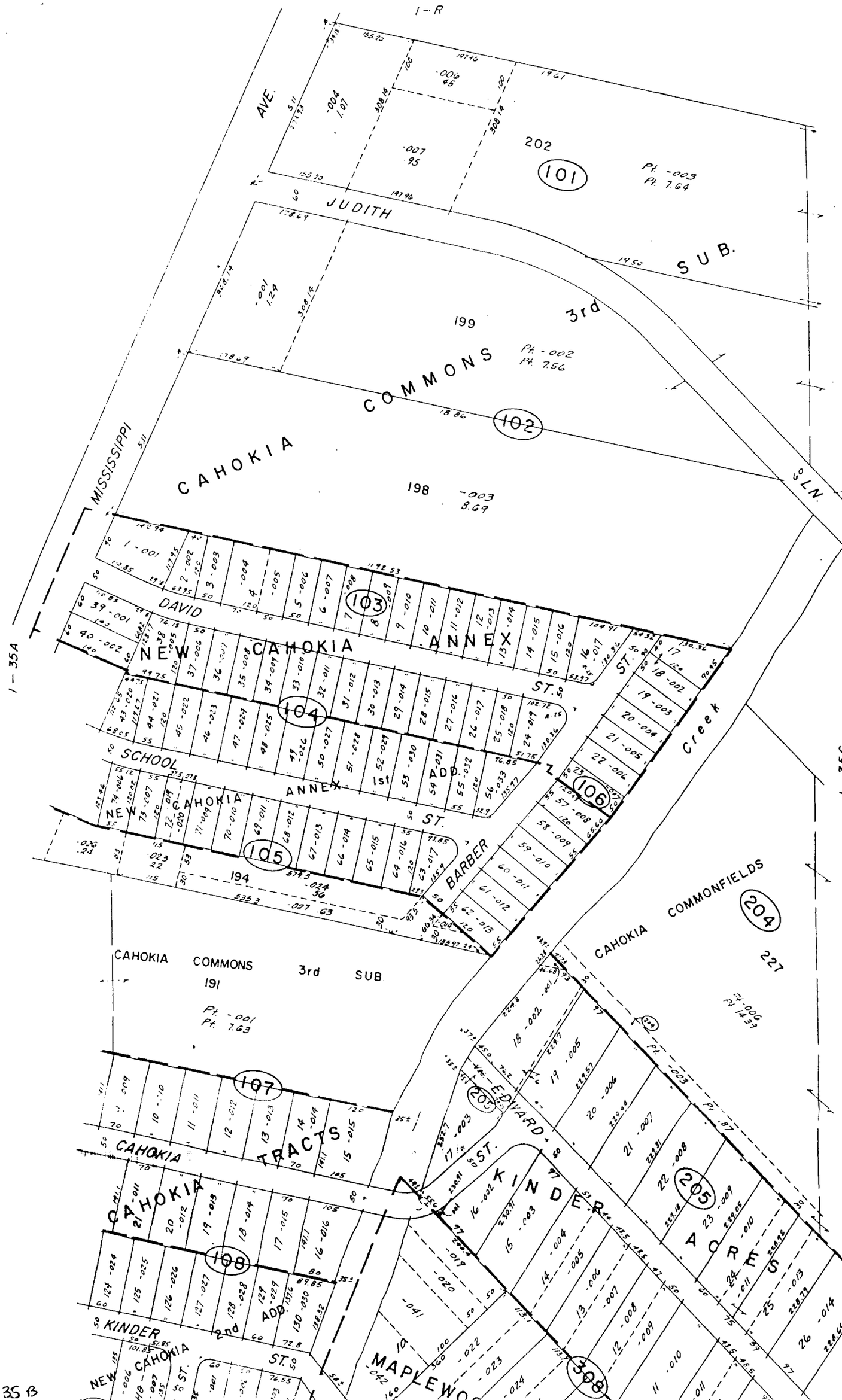

I-R
AVE.
JUDITH
SUB.
202
101
Pt. -003
Pt. 7.64
199
Pt. -002
Pt. 7.56
3rd
COMMONS
CAHOKIA
102
198
-003
8.69
MISSISSIPPI
LN.
I-35A
DAVID
NEW CAHOKIA ANNEX
103
104
SCHOOL
NEW CAHOKIA ANNEX 1st ADD.
ST.
105
106
BARBER
Creek
194
CAHOKIA COMMONFIELDS
204
227
CAHOKIA COMMONS 3rd SUB.
191
Pt. -001
Pt. 7.63
107
CAHOKIA TRACTS
EDWARD
KINDER
205
ACRES
108
KINDER
2nd ADD.
NEW CAHOKIA ST.
MAPLEWO
308
I-35 B

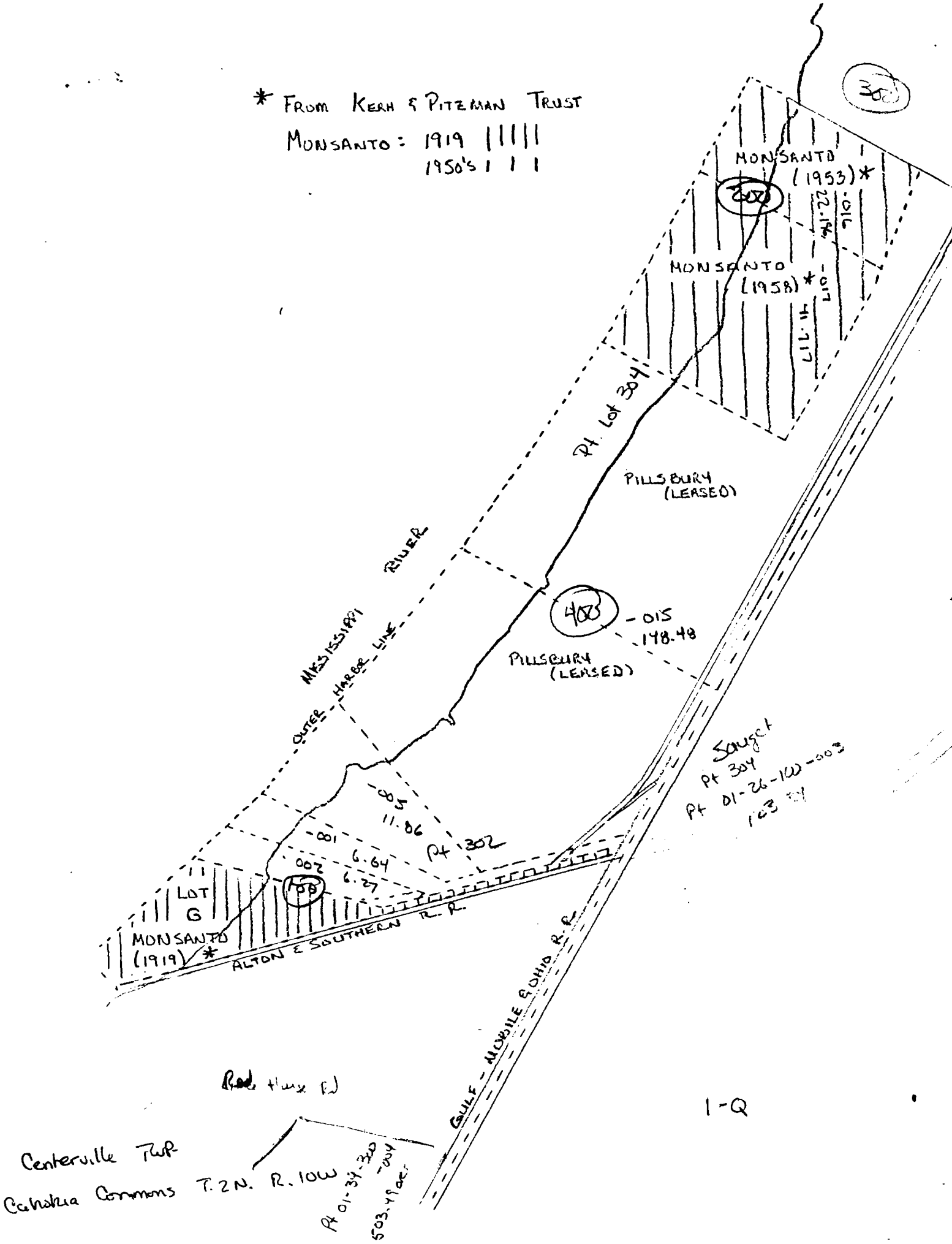
* FROM KERH & PITZMAN TRUST
MONSANTO: 1919 |||||
1950's | | |
MONSANTO (1953) *
MONSANTO (1958) *
Pt. Lot 304
PILLSBURY (LEASED)
PILLSBURY (LEASED)
MISSISSIPPI RIVER
OUTER HARBOR LINE
-015
148.48
-005
11.86
Pt 302
-001
6.64
002
6.27
LOT G
MONSANTO (1919) *
ALTON & SOUTHERN R.R.
GULF - MOBILE & OHIO R.R.
Sauget
Pt 304
Pt 01-26-100-003
Red House Rd
Centerville TWP
Cahokia Commons T.2N. R.10W
Pt 01-34-300-004
503.49 acr
1-Q

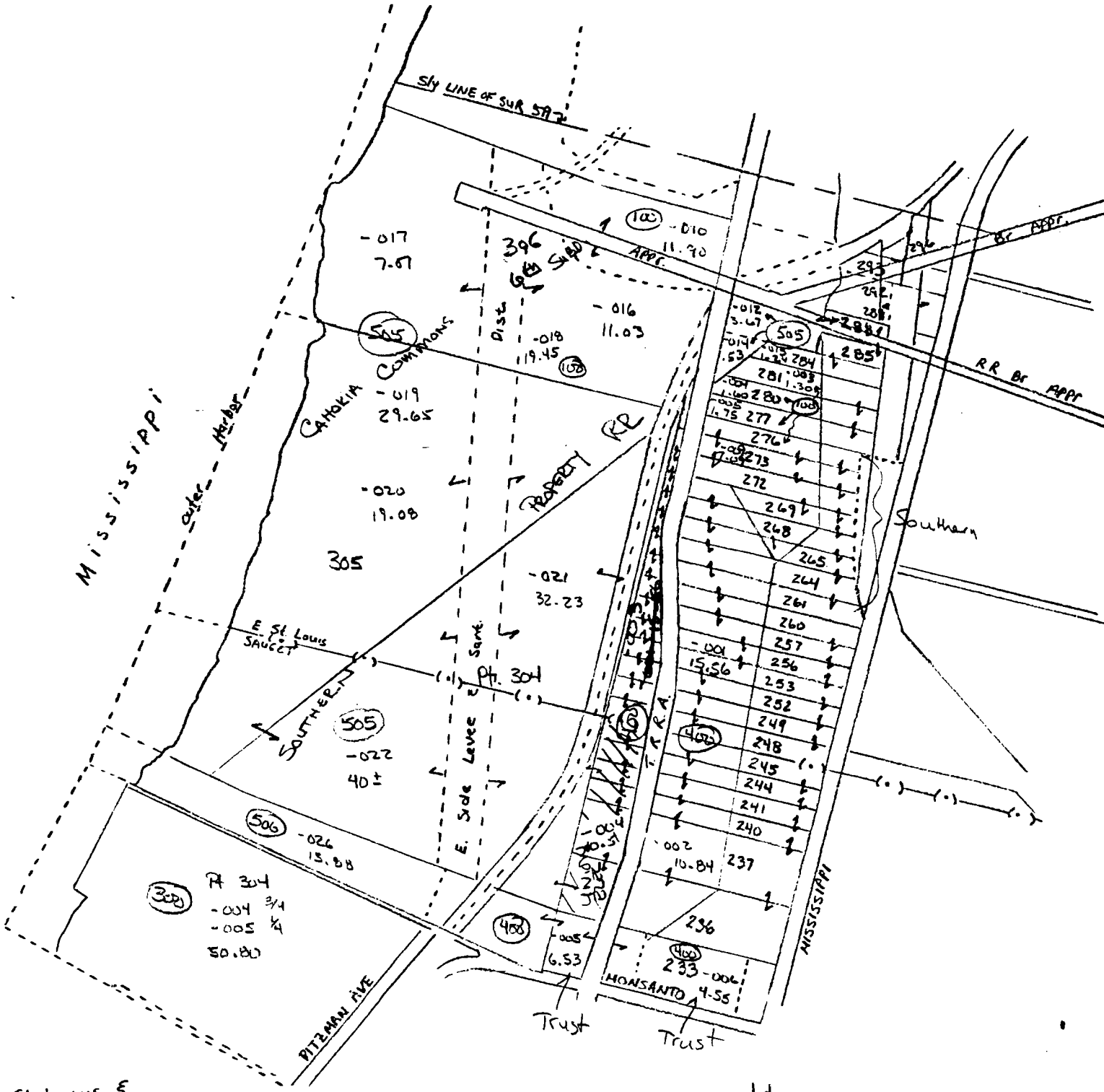

E. St. Louis &
Centerville Twps.

Cahokia Commonfields T.2N. R.10W

1-L