US EPA RECORDS CENTER REGION 5
403606

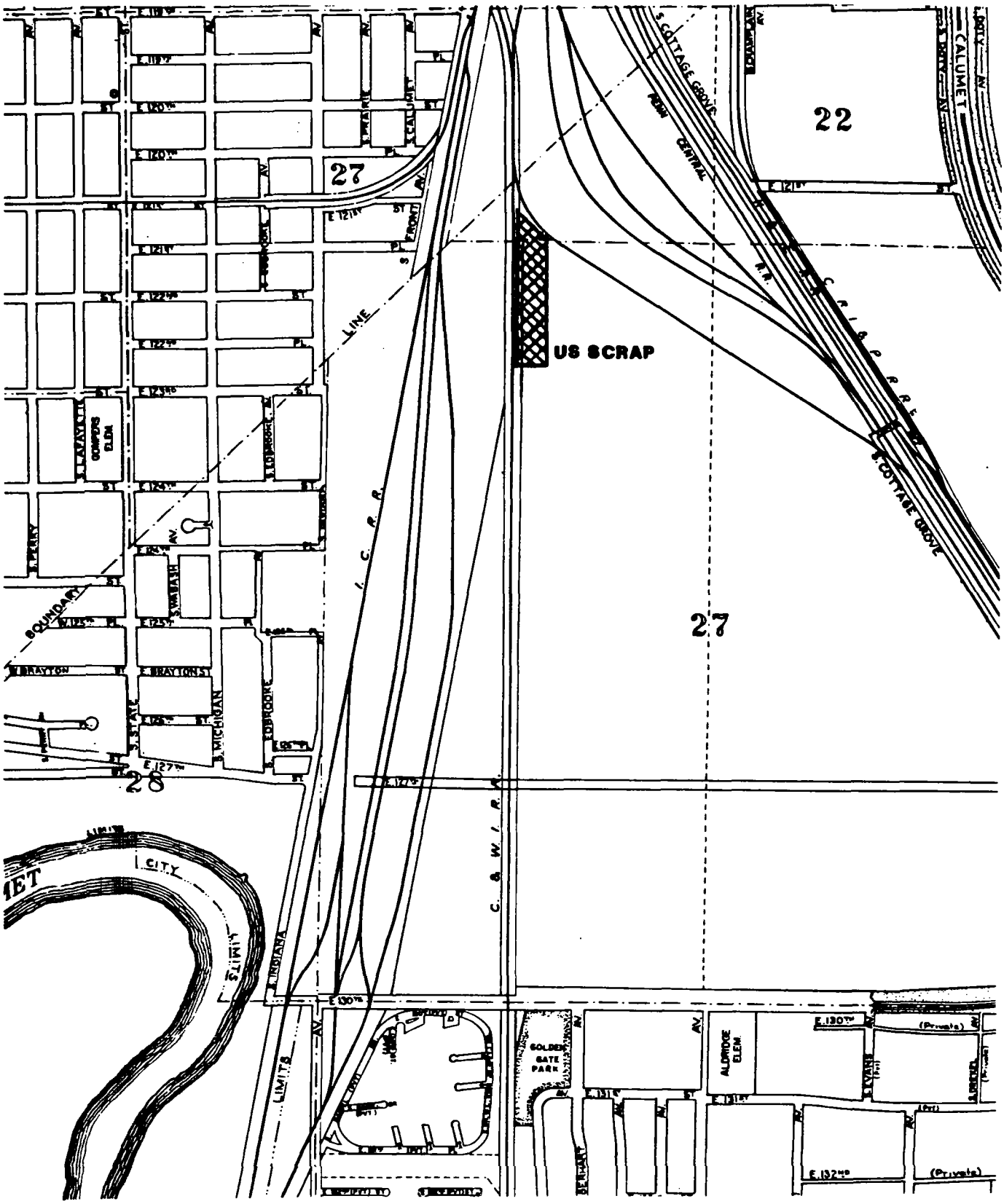

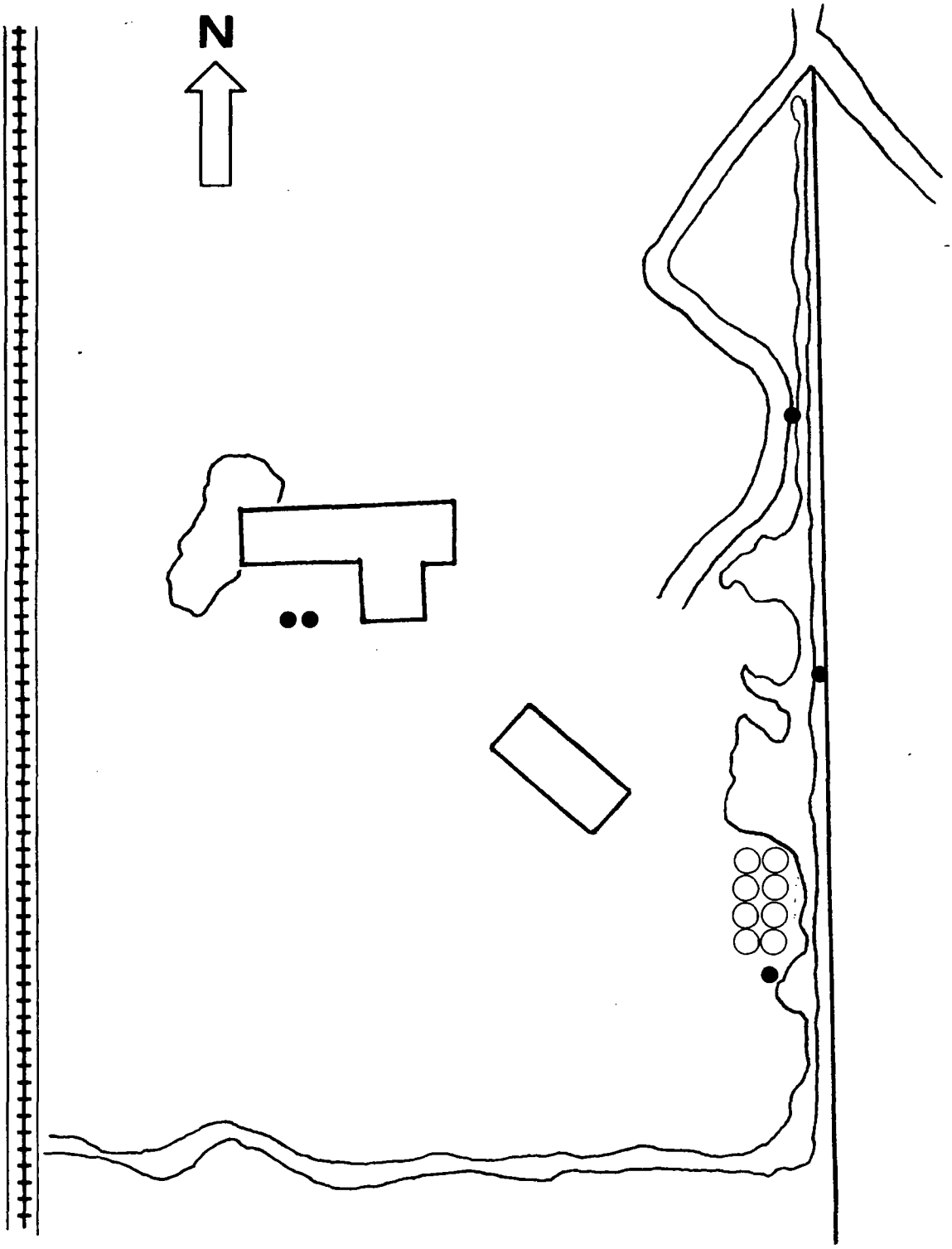

ecology and environment, inc. 111 WEST JACKSON BOULEVARD CHICAGO, IL 60604		
SCALE:	U.S. Scrap	DRAWN BY
DATE: 1981		REVISED
Monitor Well Locations		
STS Consultants		DRAWING NUMBER Figure

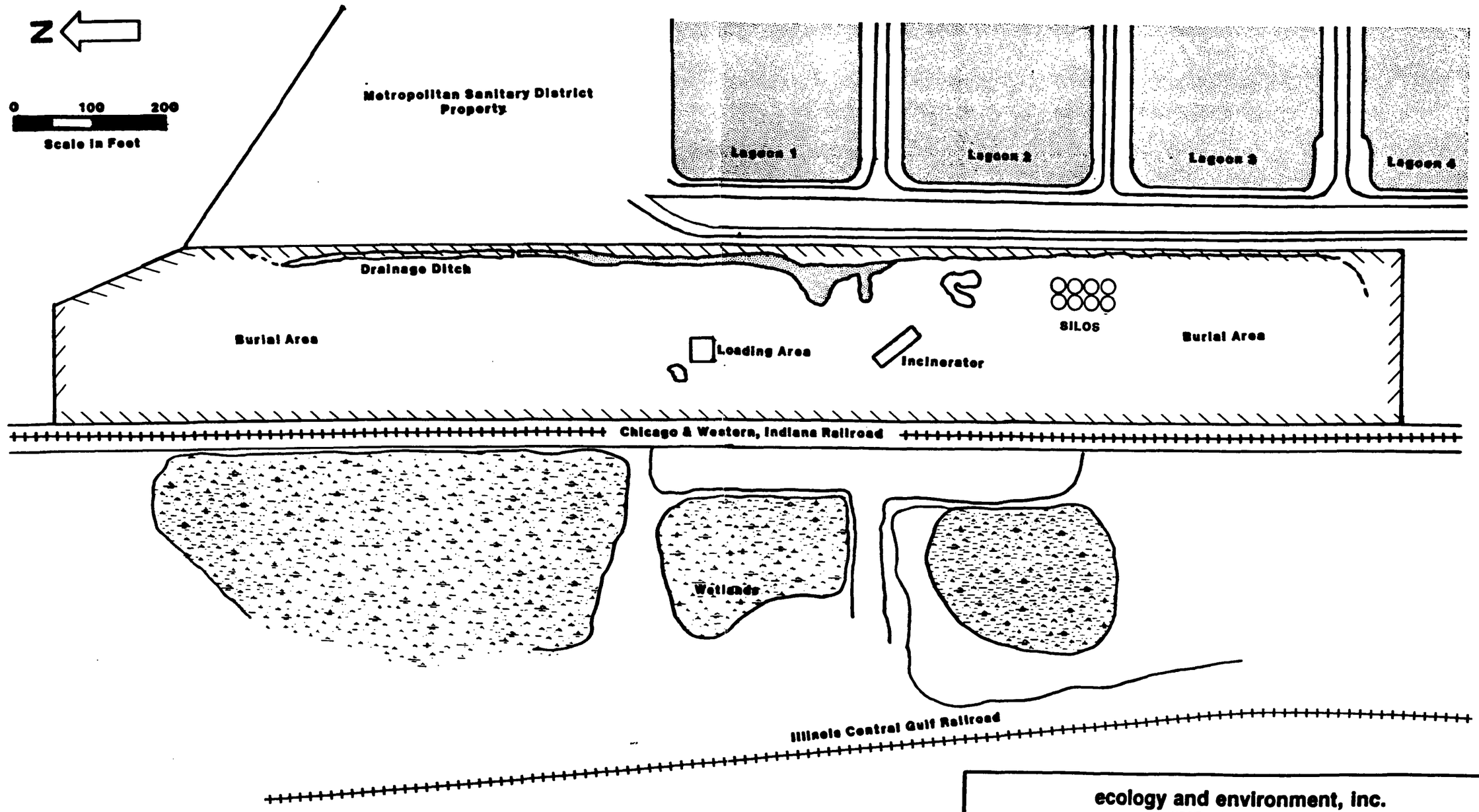

ecology and environment, inc.
111 WEST JACKSON BOULEVARD
CHICAGO, IL 60604

U.S. Scrap

DR. BY: R.A.D.	CK. BY:	APP. BY:
SCALE: 1"=100'	DATE: 1/23/86	REV.
PROJECT NO.: R05-8612-2	SHEET OF SHEETS	

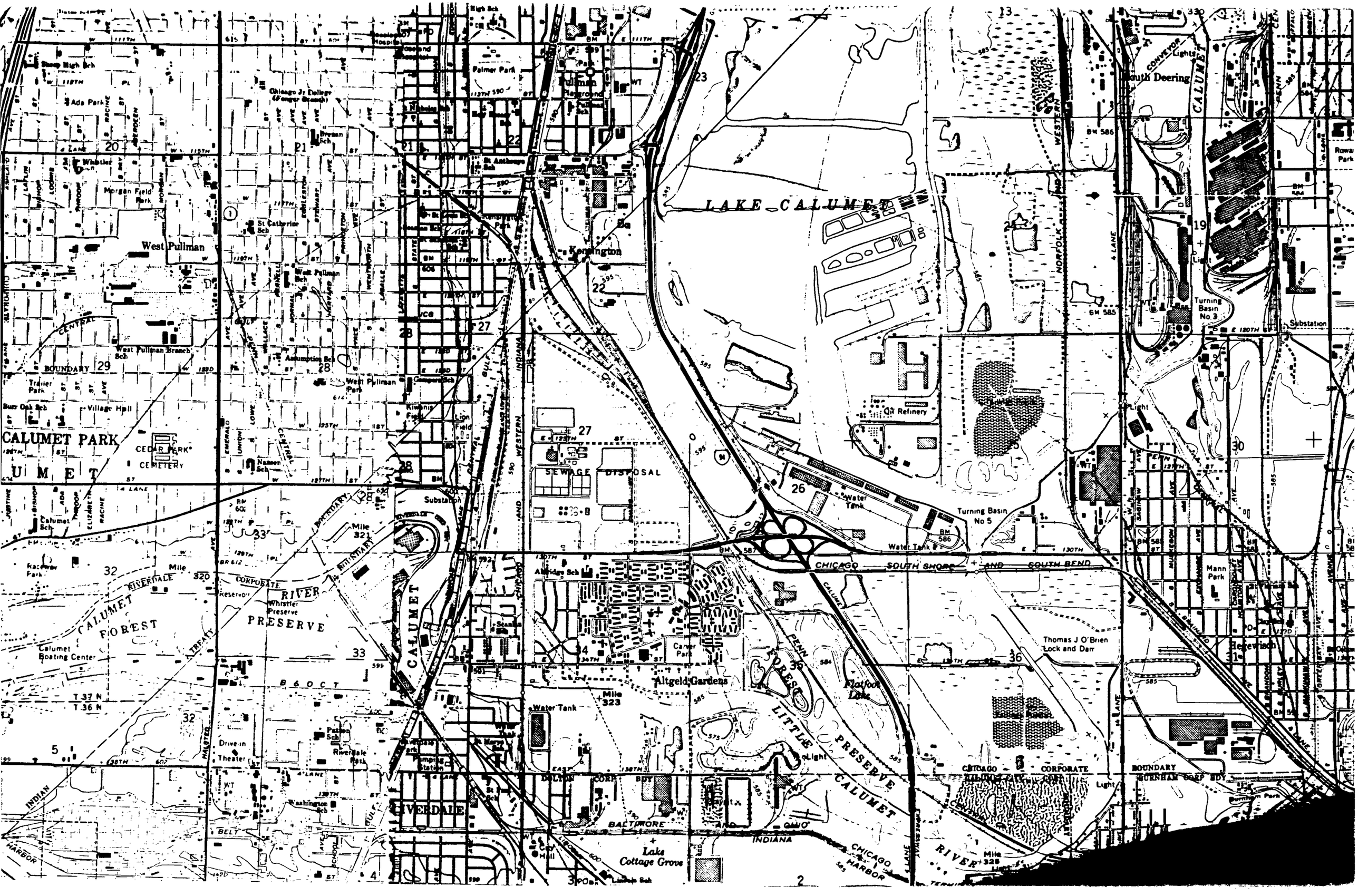

LAKE CALUMET
CALUMET PARK
CEDAR PARK CEMETERY
West Pullman
Kensington
South Deering
Palmer Park
Pullman Playground
Chicago Jr College (Fenger Branch)
Ada Park
Morgan Field Park
St Catherine Sch
West Pullman Sch
West Pullman Branch Sch
Assumption Sch
West Pullman Park
Trailer Park
Village Hall
Burr Oak Sch
Calumet Sch
Raceway Park
Calumet Boating Center
CALUMET FOREST PRESERVE
CALUMET RIVER
Whistler Preserve
Reservoir
Mile 320
Mile 321
Mile 323
Mile 325
Substation
SEWAGE DISPOSAL
Oil Refinery
Water Tank
Turning Basin No 5
Turning Basin No 3
Light
Mann Park
Hegewisch
Thomas J O'Brien Lock and Dam
Altgeld Gardens
Carver Park
Flatfoot Lake
LITTLE CALUMET RIVER
FOREST PRESERVE
Lake Cottage Grove
Drive-in Theater
Riverdale Park
Washington Sch
Pumping Station
Lion Field
Kiwanis Field
Gompers Sch
Albridge Sch
Carver Park
CHICAGO SOUTH SHORE AND SOUTH BEND
BALTIMORE AND OHIO
INDIANA
CHICAGO HARBOR
CHICAGO CORPORATE BOUNDARY
BURNHAM CORP BDY
DOLTON CORP BDY
T 37 N
T 36 N

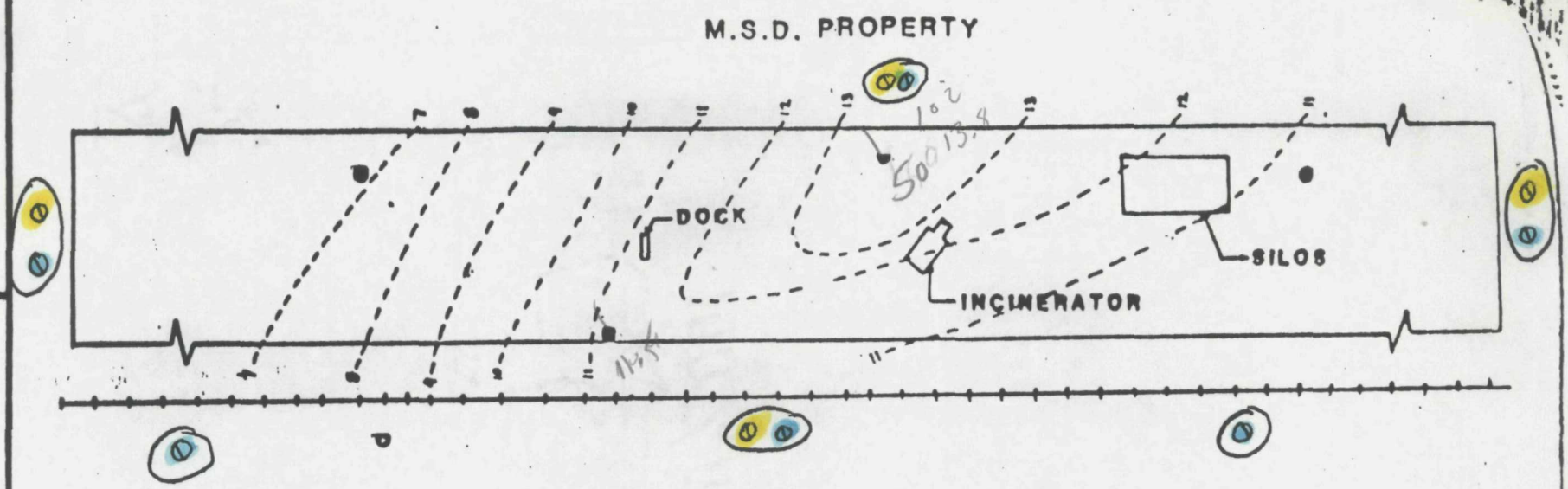

N

.65" = 100'

LEGEND

STS WELLS

SIF WELLS

GROUND WATER CONTOUR LINES

(COMPILED BY S.T.S. LTD., 1981).

FIGURE 3

GROUND WATER CONTOUR MAP

ROY F. WESTON, INC.
WESTON
ENVIRONMENTAL CONSULTANTS-DESIGNERS

DRAWN R. Gnat	DATE 9/6/85	DES. ENG.		DATE	W. O. NO.
CHECKED		APPROVED			DWG. NO.

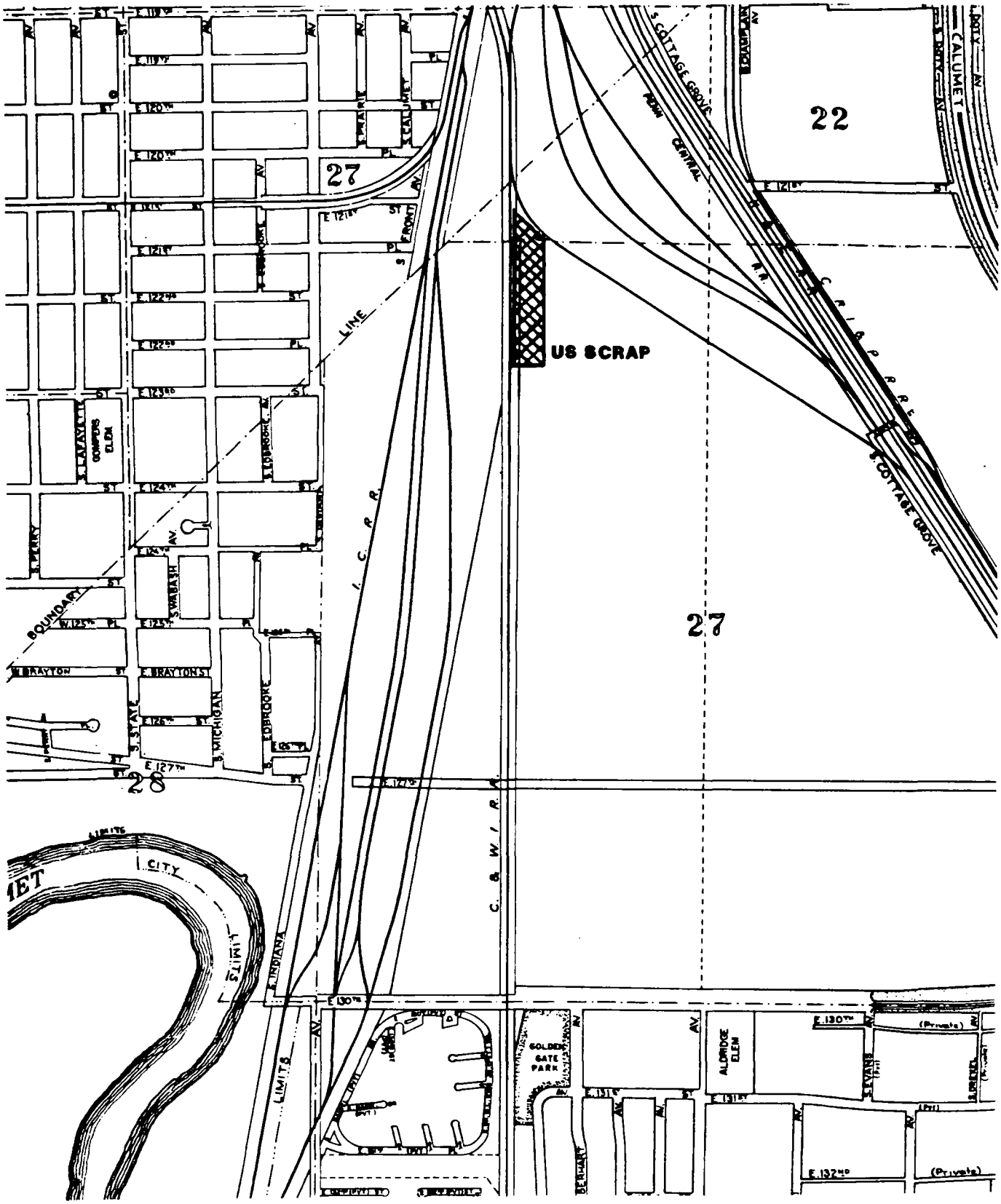

22
27
27
28
US SCRAP
S. COTTAGE GROVE
PENN CENTRAL
C. R. I. & P. R. R.
S. COTTAGE GROVE
CALUMET
I. C. R. R.
C. & W. I. R. R.
LINE
BOUNDARY
S. LAFAYETTE
GOMPERS ELEM.
S. PERRY
S. WABASH
S. STATE
S. MICHIGAN
S. EDBROOKE
S. INDIANA
E. BRAYTON ST
W. BRAYTON
E. 127TH
E. 130TH
E. 131ST
E. 132ND
GOLDEN GATE PARK
ALDRIDGE ELEM
S. EVANS
(Private)
CITY
LIMITS

N
hot
hot
spas
hot

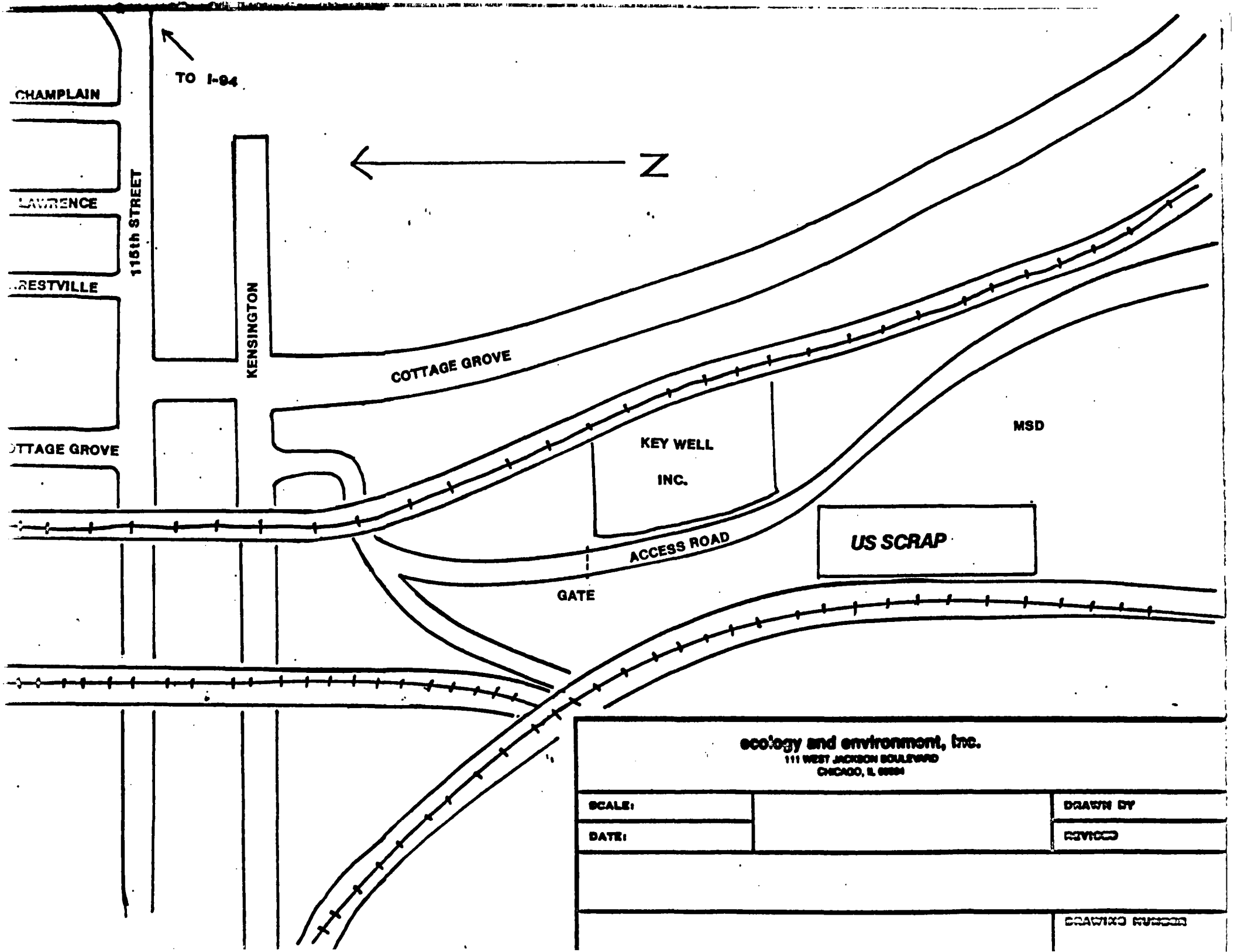
TO I-94
CHAMPLAIN
LAWRENCE
RESTVILLE
OTTAGE GROVE
116th STREET
KENSINGTON
N
COTTAGE GROVE
KEY WELL
INC.
MSD
US SCRAP
ACCESS ROAD
GATE
ecology and environment, inc.
111 WEST JACKSON BOULEVARD
CHICAGO, IL 60604
SCALE:
DATE:
DRAWN BY
REVIEWED
DRAWING NUMBER

10/11/85

RH = 72%
TEMP = 54°F
WIND - NE
@ 0-10 MPH

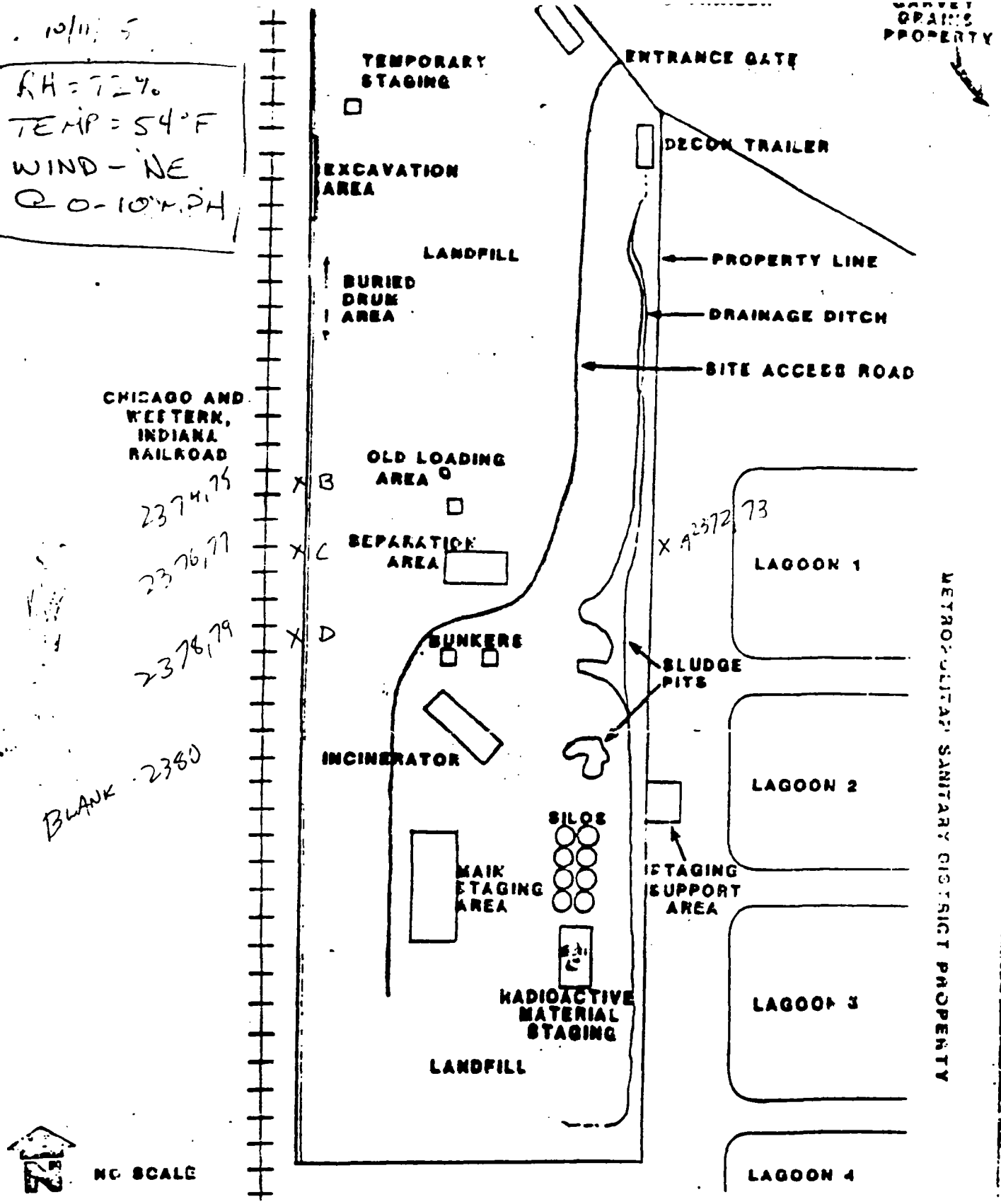

FIGURE 2
PROPOSED SITE LAYOUT
U.S. SCRAP LANDFILL
CHICAGO, IL

ROY F. WESTON INC.
WESTON
ENVIRONMENTAL CONSULTANTS-DESIGNERS

DRAWN	DATE	DES. ENG.	DATE	TTD NO.
[illegible]	7/30/85			
CHECKED		APPROVED		PCS NO.

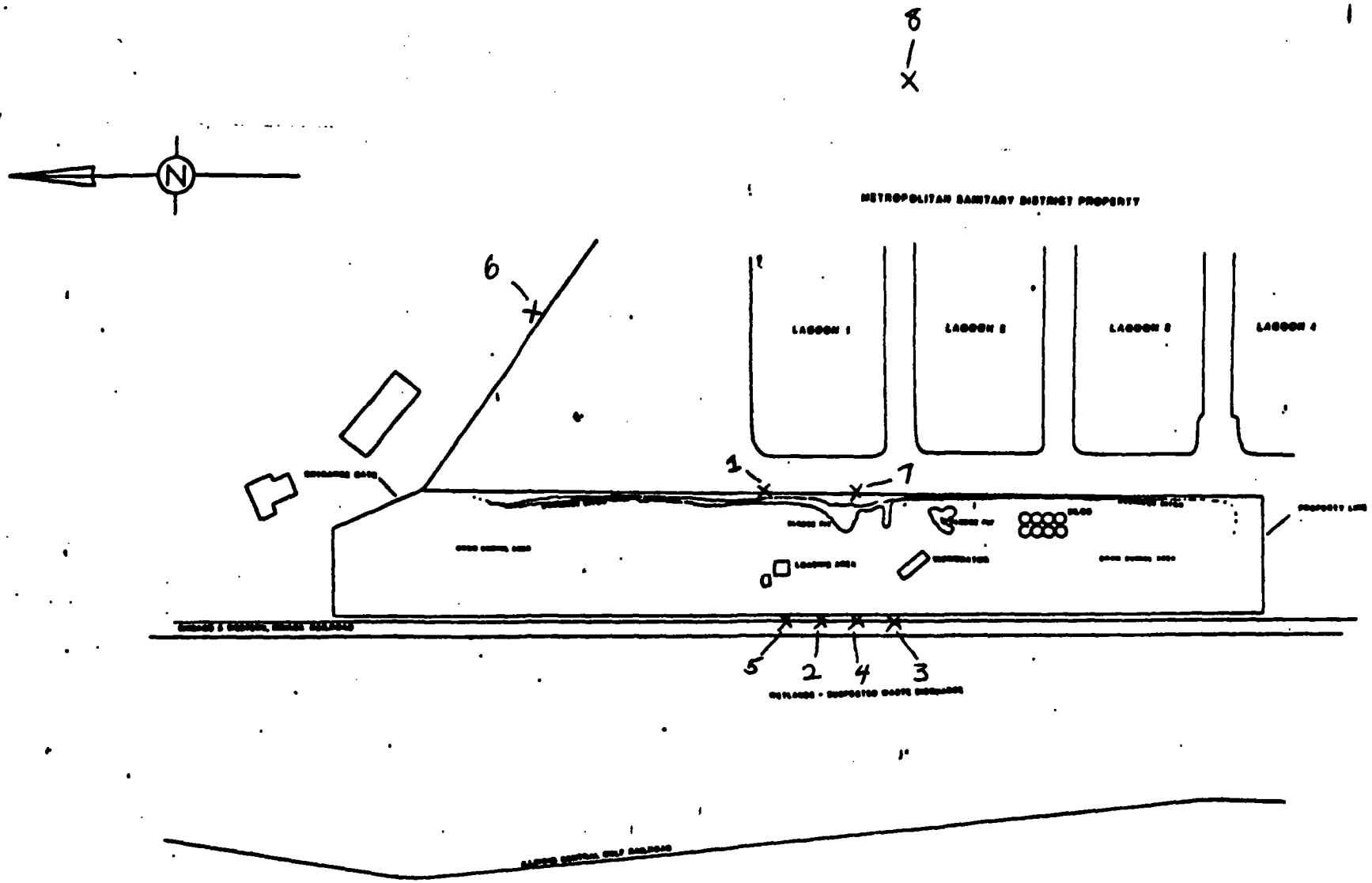
N
METROPOLITAN SANITARY DISTRICT PROPERTY
LAGOON 1
LAGOON 2
LAGOON 3
LAGOON 4
1
2
3
4
5
6
7
8

THIS IS TO CERTIFY THAT THIS SET OF DRAWINGS FOR AN INCINERATOR & CONTROL HOUSE COMPRISING DRAWINGS NUMBERED 7111-1 to 7111-12 inclusive WAS MADE UNDER MY DIRECTION & CONTROL AND COMPLIES WITH THE BUILDING ORDINANCE OF THE CITY OF CHICAGO, ILLINOIS

W. E. PENNINGTON
CHIEF ARCHITECT

JAN 12 1972

This drawing, as an Instrument of service, is the property of Charles Licht Engineering Associates, Inc., and shall not be traced, copied, or reproduced in any manner, nor shall the information divulged herein be reused in any manner for any similar project without our written consent.
Copyright 19 by Charles Licht Engineering Associates, Inc.

CLEA CHARLES LICHT ENGINEERING ASSOCIATES, INC.

CHICAGO OLYMPIA FIELDS, ILLINOIS NEW YORK

SCALE: As Noted	APPROVED BY:	DRAWN BY RH
DATE: DEC 2 71		REVISED JAN 12 72

WASTE OIL INCINERATOR
PLOT PLAN

JOB U S SCRAP CORP	DRAWING NUMBER 7111-1

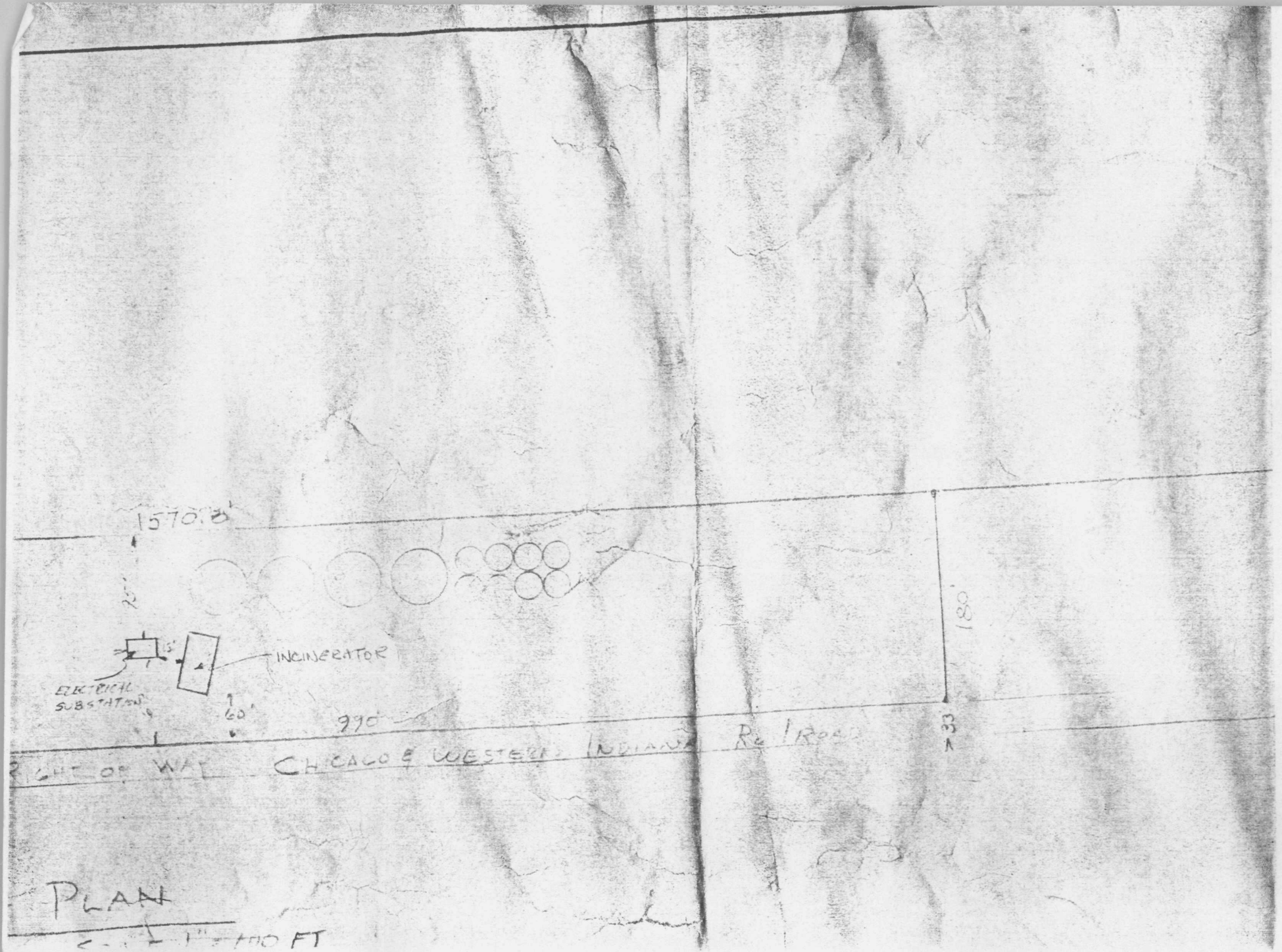
1570.8'
25'
15'
INCINERATOR
ELECTRICAL SUBSTATION
60'
990'
180'
33'
RIGHT OF WAY
CHICAGO & WESTERN INDIANA RAILROAD
PLAN
1" = 100 FT

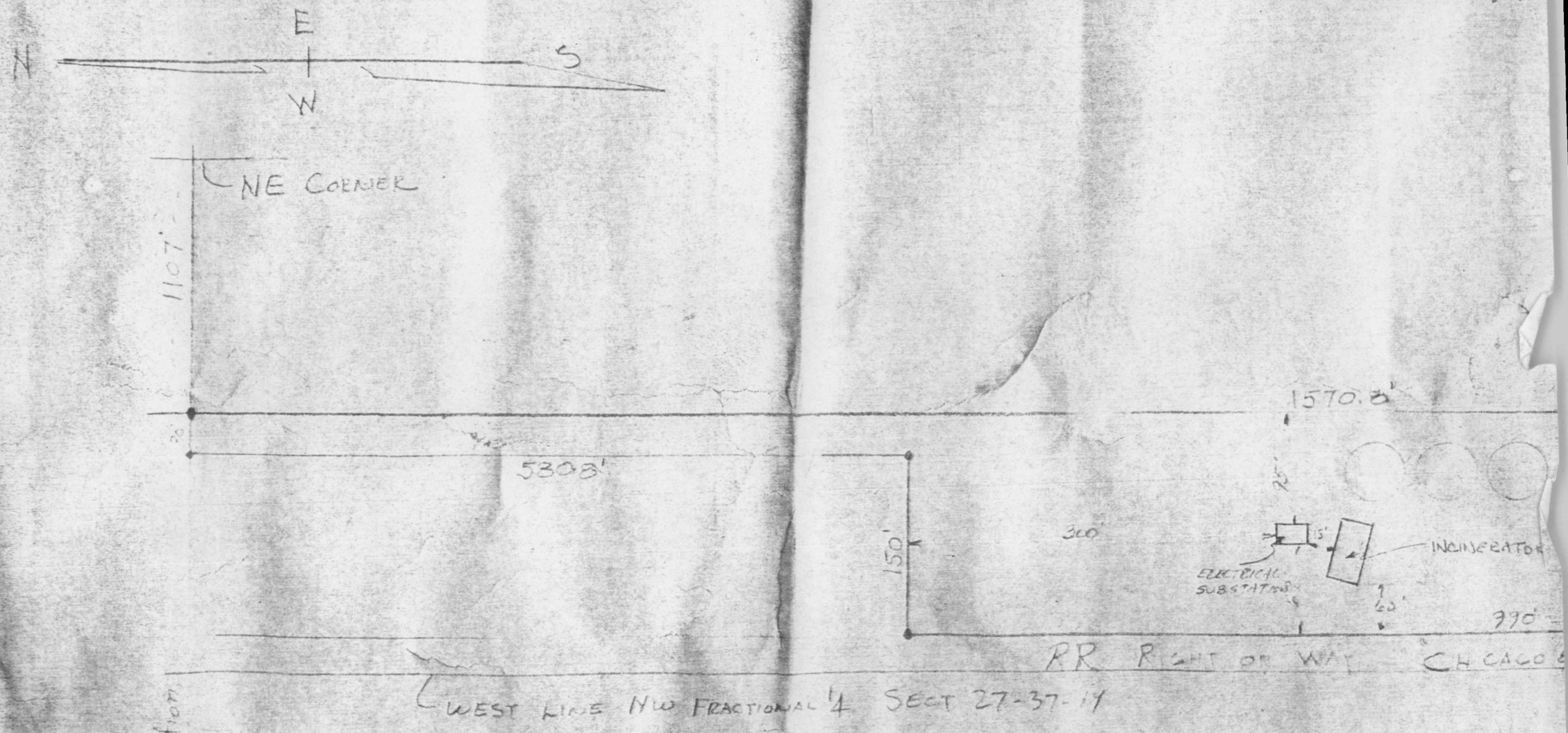
E
N
S
W
NE CORNER
1107'
30'
5308'
1570.8'
150'
300'
25'
15'
INCINERATOR
ELECTRICAL SUBSTATION
60'
990'
RR RIGHT OF WAY CHICAGO
WEST LINE NW FRACTIONAL 1/4 SECT 27-37-14
1/4 Section

PLOT PLAN

RR RIGHT OF WAY CHICAGO & WEST

WEST LINE NW FRACTIONAL 1/4 SECT 27-37-14

North line 1/4 Section

PLOT PLAN

SCALE 1" = 100 FT

LEGAL DESCRIPTION

The parcel of land known and described as the part of the North West fractional 1/4 of Section 27-37-14 E etc. Commencing at a point on the North line of said 1/4 Section 1107 feet west of the NE Corner thereof; thence South on a line parallel to the West line of the East 1/2 of said NW fractional 1/4 1570.3 feet; thence west parallel to North line of said NW frcl 1/4 180.0 feet to a point 33 ft E of west line of E 1/2 of said NW frcl 1/4 being the East line of Right of Way of the Chicago & western Indiana RR, [illegible] thence North along the East line of said R/W a distance of 990 ft; thence East parallel To the North line a distance of 150 ft; thence North 530.3 feet to the North line of said Section; thence East 130.0 feet to the place of beginning

SDMS US EPA Region V

Imagery Insert Form

Some images in this document may be illegible or unavailable in SDMS. Please see reason(s) indicated below:

☐ Illegible due to bad source documents. Image(s) in SDMS is equivalent to hard copy.

Specify Type of Document(s) / Comment

☐ **Confidential Business Information (CBI).**
This document contains highly sensitive information. Due to confidentiality, materials with such information are not available in SDMS. You may contact the EPA Superfund Records Manager if you wish to view this document.

Specify Type of Document(s) / Comment

☒ **Unscannable Material: Oversized _X_ or ____ Format.**
Due to certain scanning equipment capability limitations, the document page(s) is not available in SDMS. The original document is available for viewing at the Superfund Records center.

Specify Type of Document(s) / Comment

4-MILE RADIUS MAP

☐ **Other:**