EPA Region 5 Records Ctr.
393376

FIGURE 1

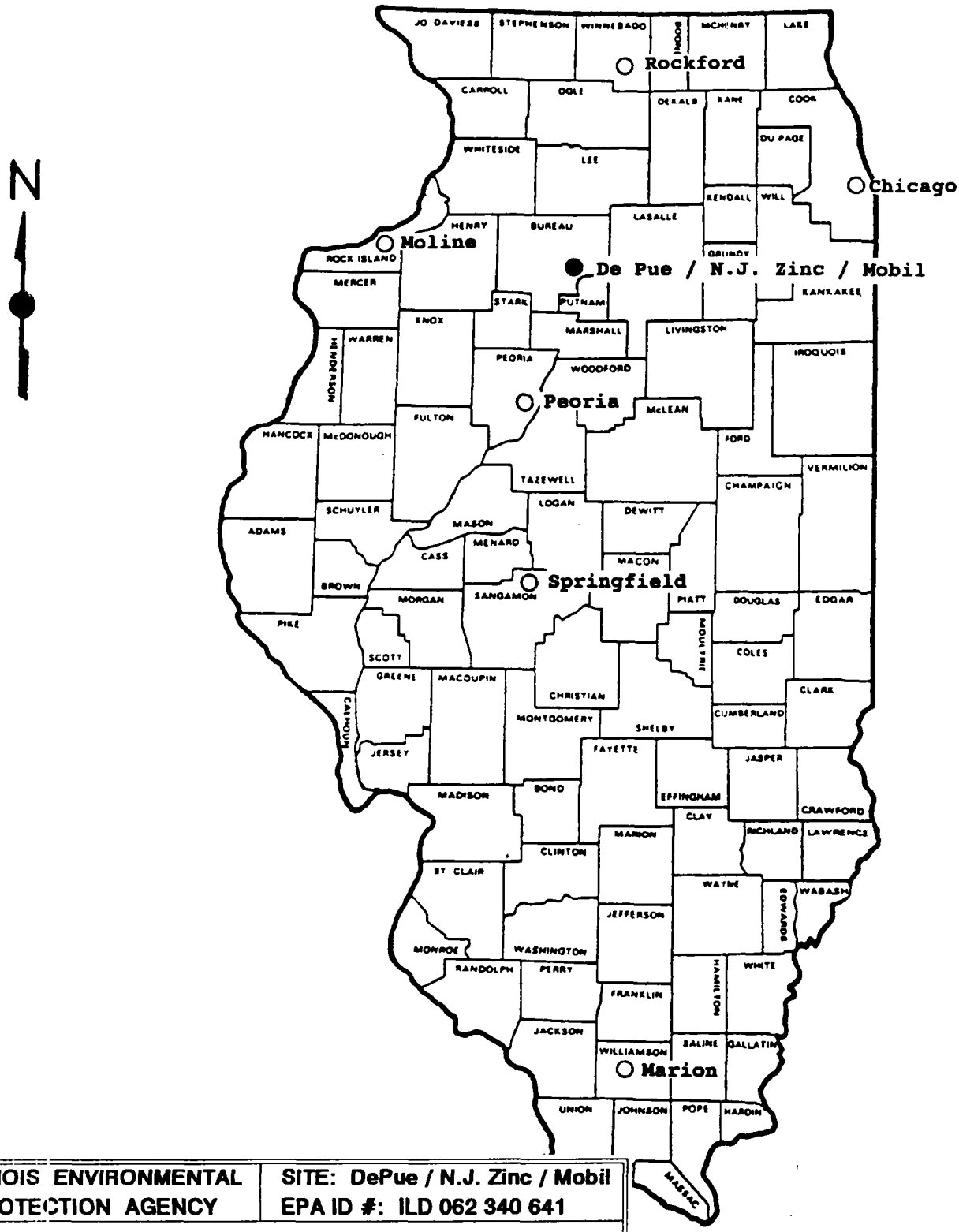

ILLINOIS ENVIRONMENTAL PROTECTION AGENCY	SITE: DePue / N.J. Zinc / Mobil EPA ID #: ILD 062 340 641
LOCATION WITHIN STATE OF ILLINOIS MAP	

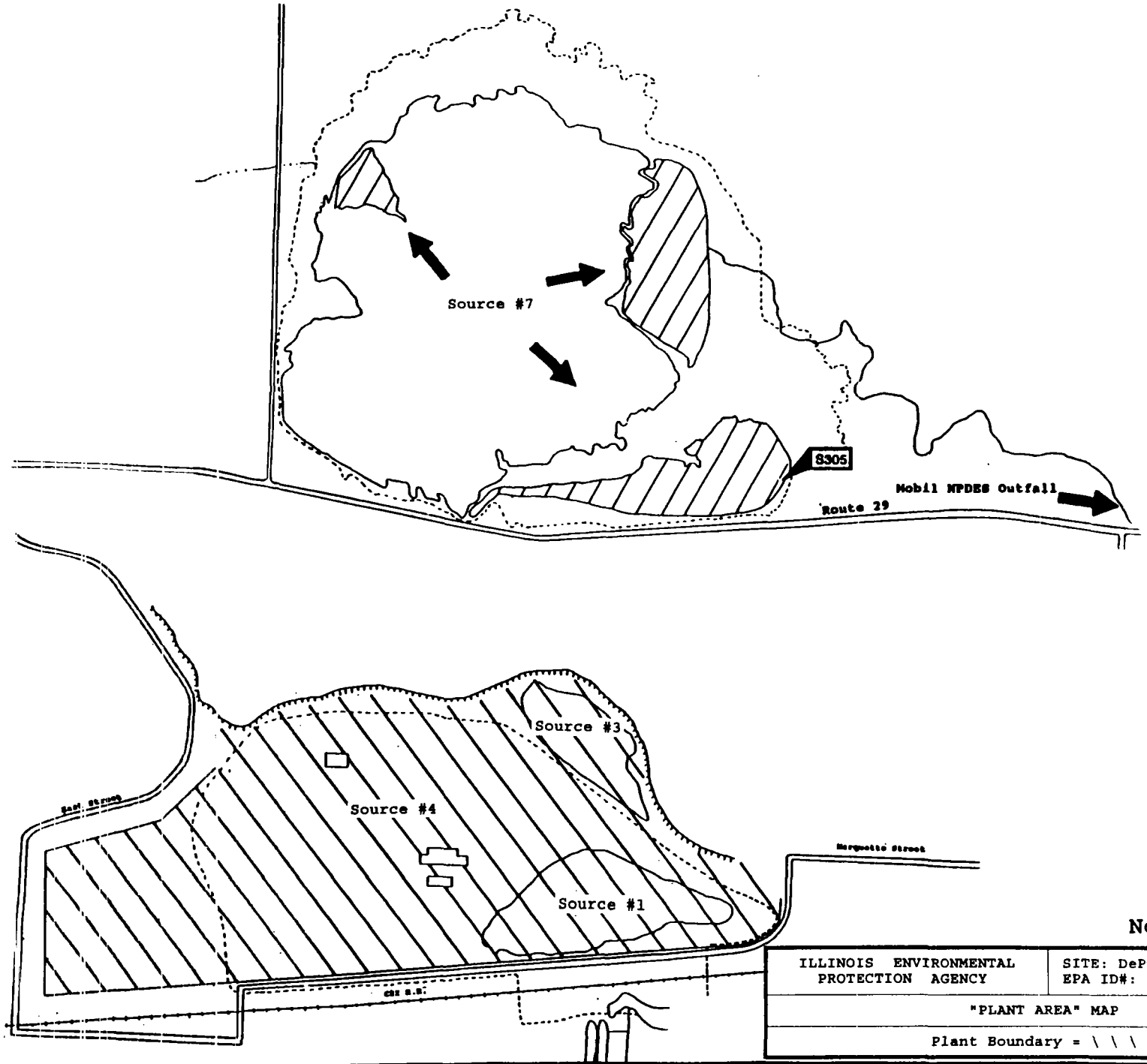

ILLINOIS ENVIRONMENTAL PROTECTION AGENCY	SITE: DePue/N.J. Zinc/Mobil EPA ID#: ILD 062 340 641
"PLANT AREA" MAP	
Plant Boundary = \ \ \ \ \	

FIGURE 2

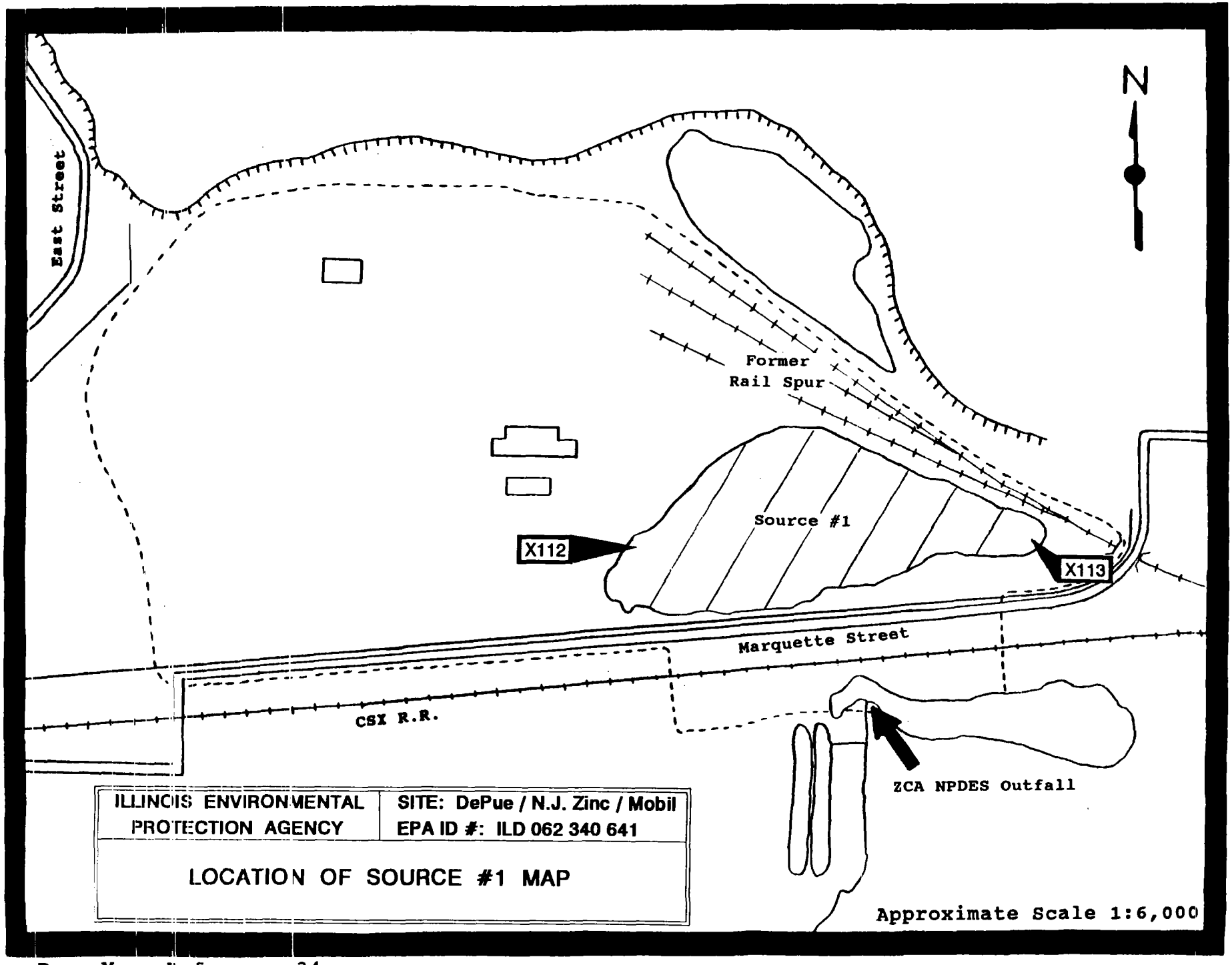

FIGURE 3

Base Map: Reference 34

FIGURE 4

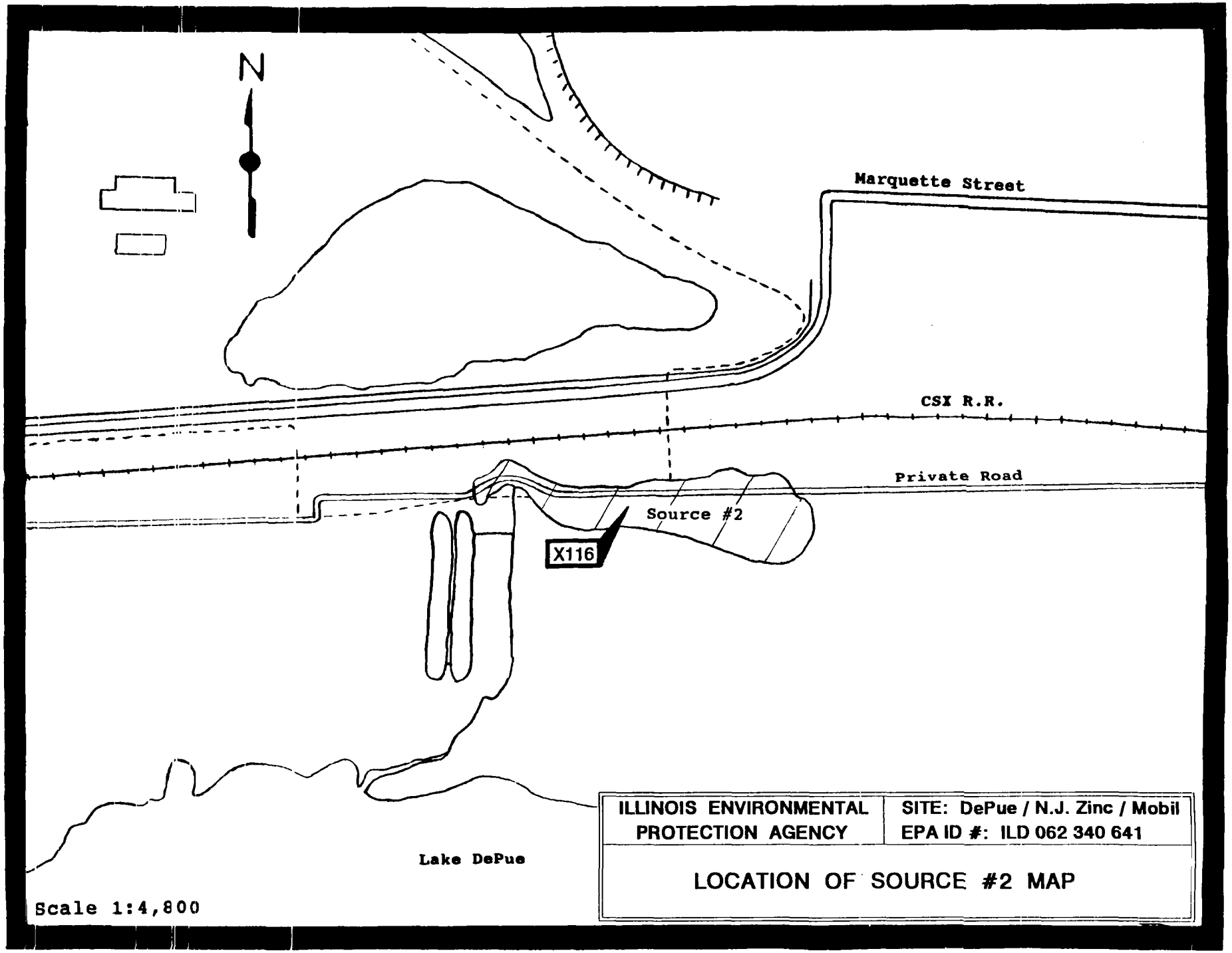

Base Map: Reference 34

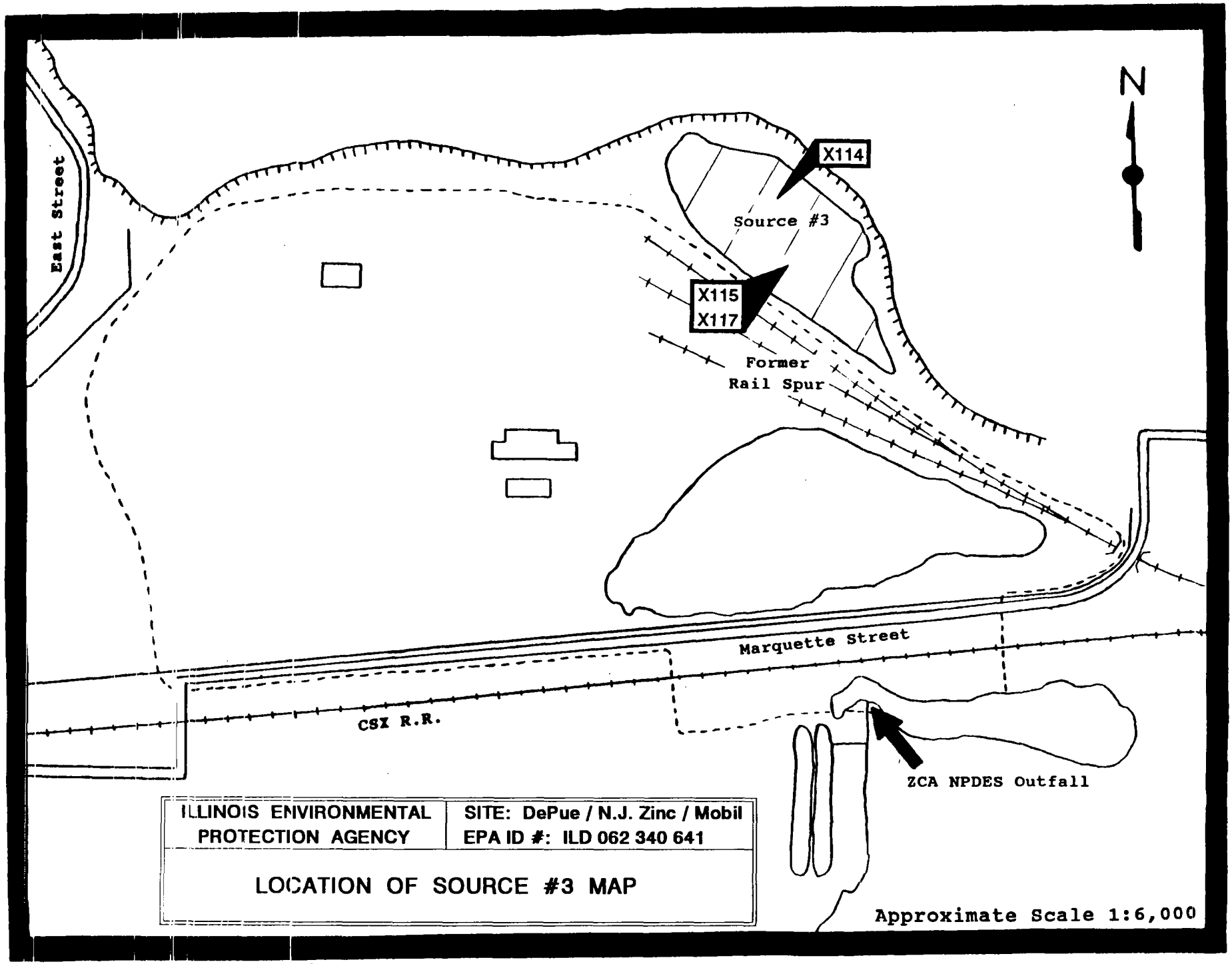

Base Map: Reference 34

FIGURE 5

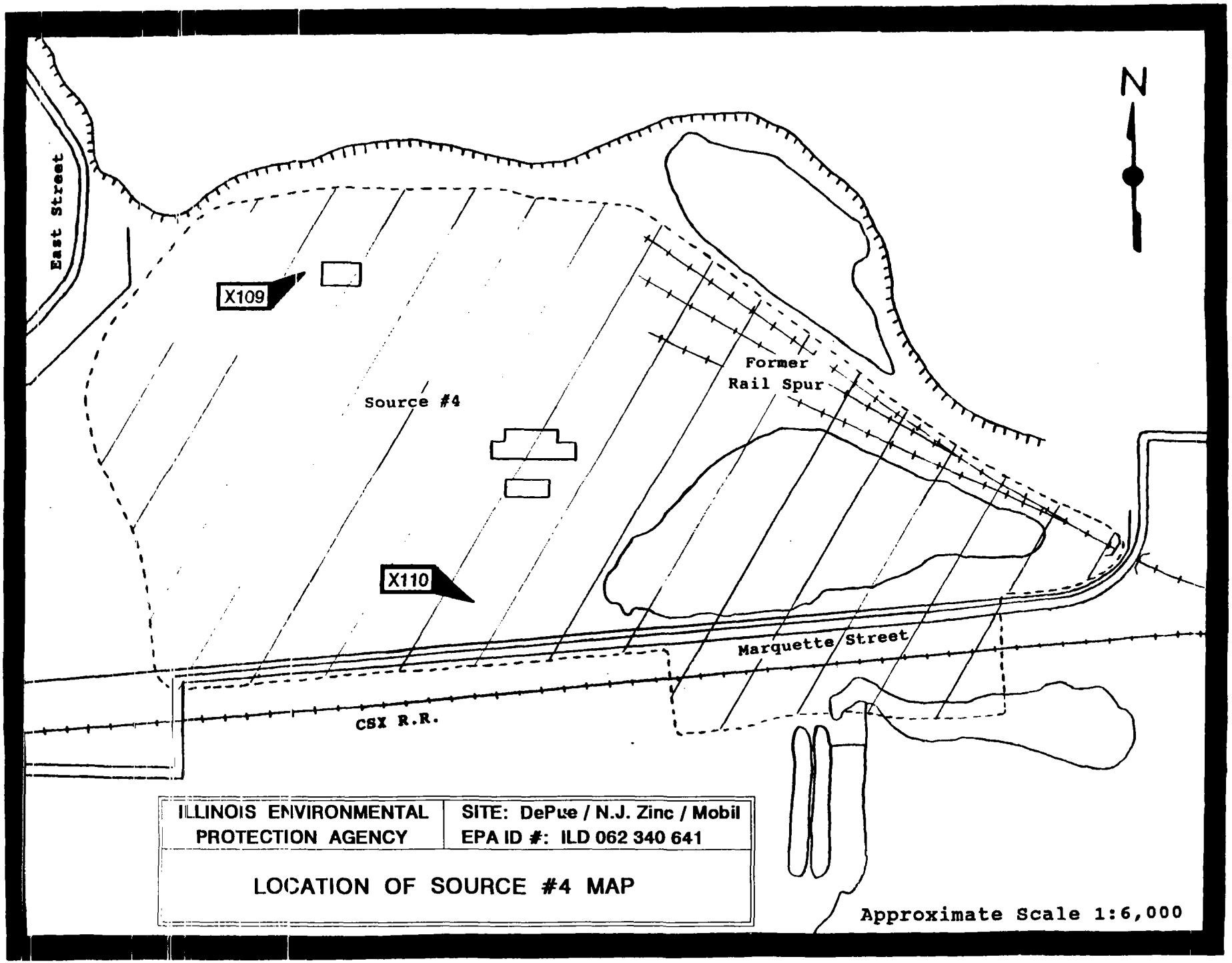

FIGURE 6

Base Map: Reference 34

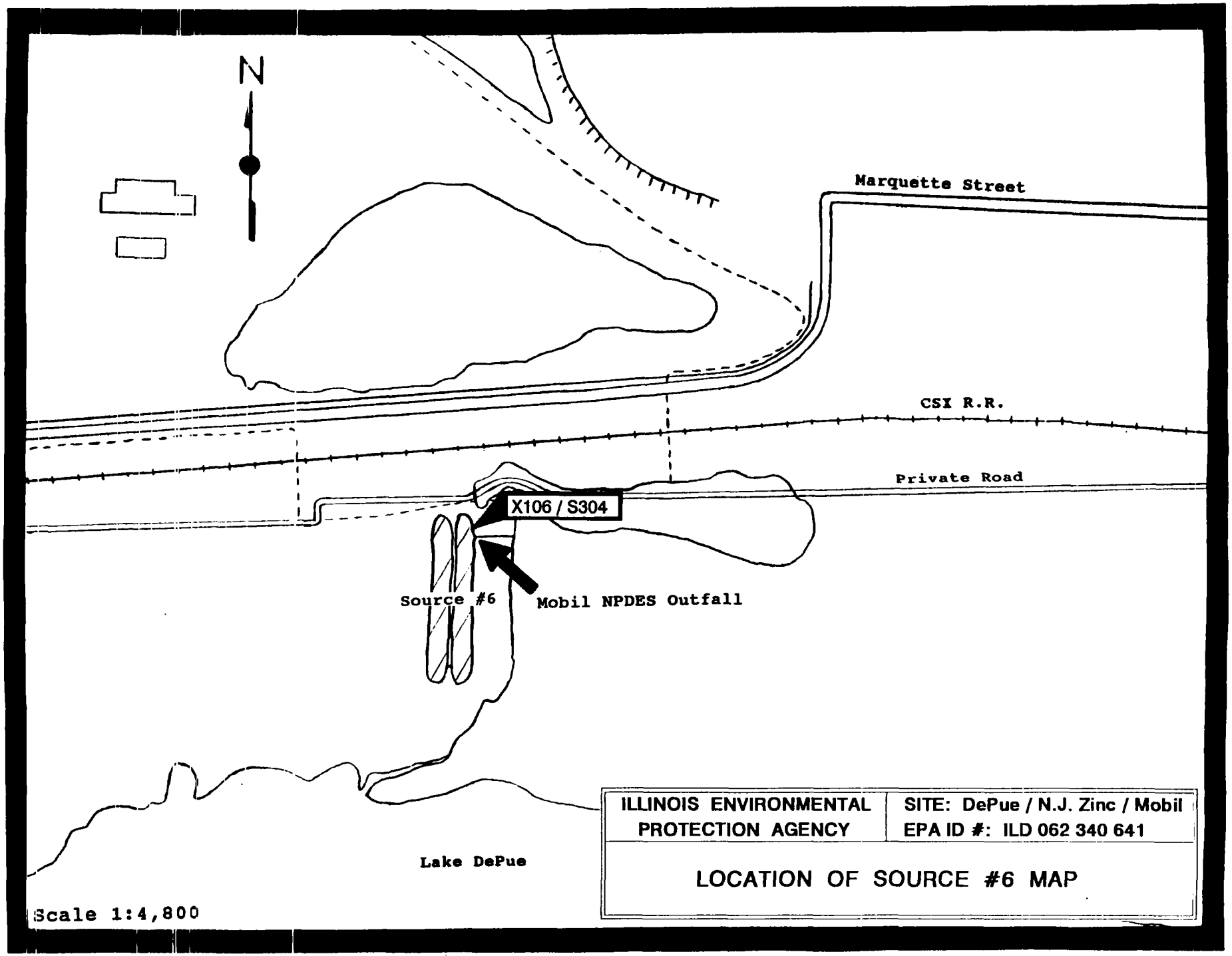

Base Map: Reference 34

FIGURE 7

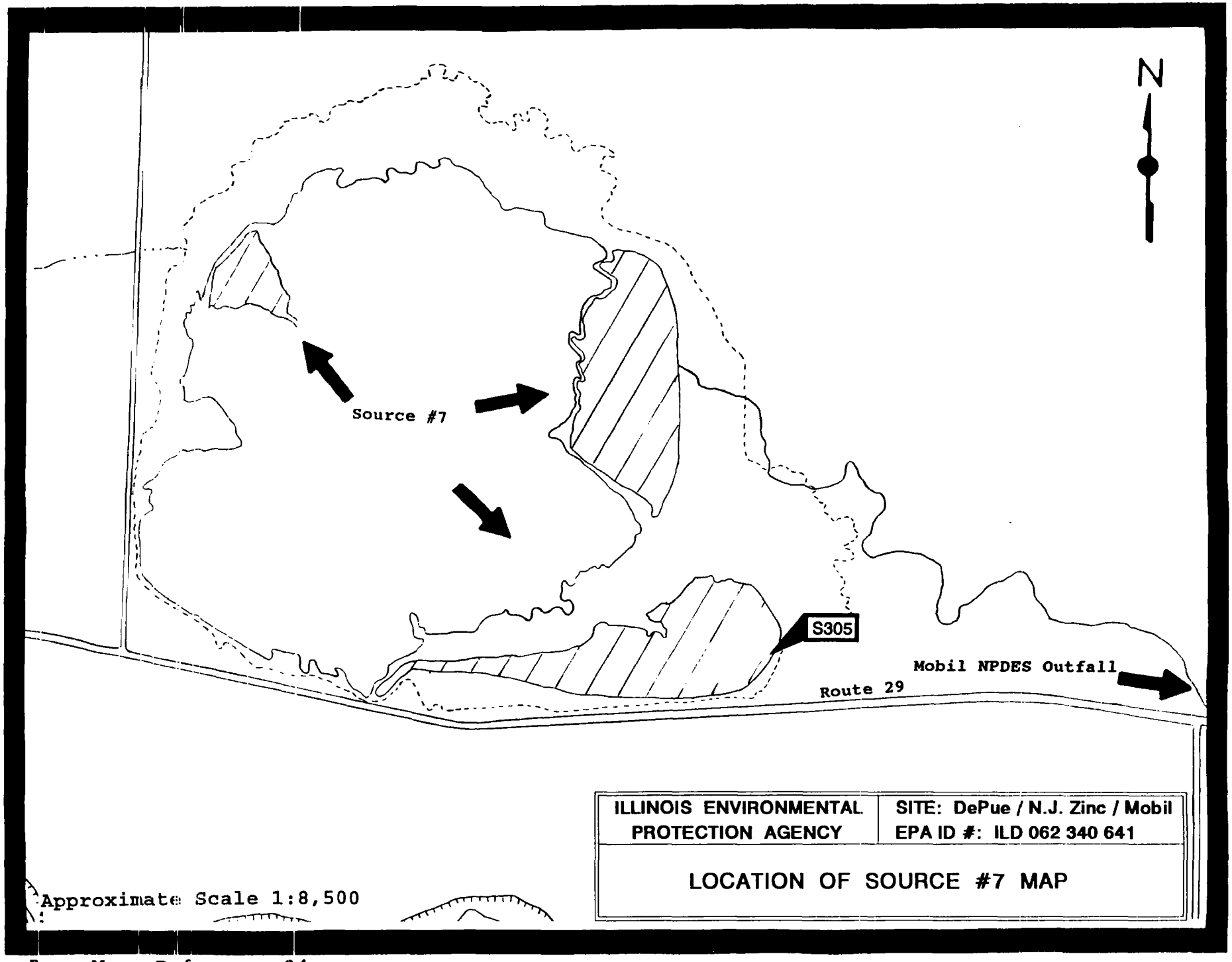

Base Map: Reference 34

FIGURE 8

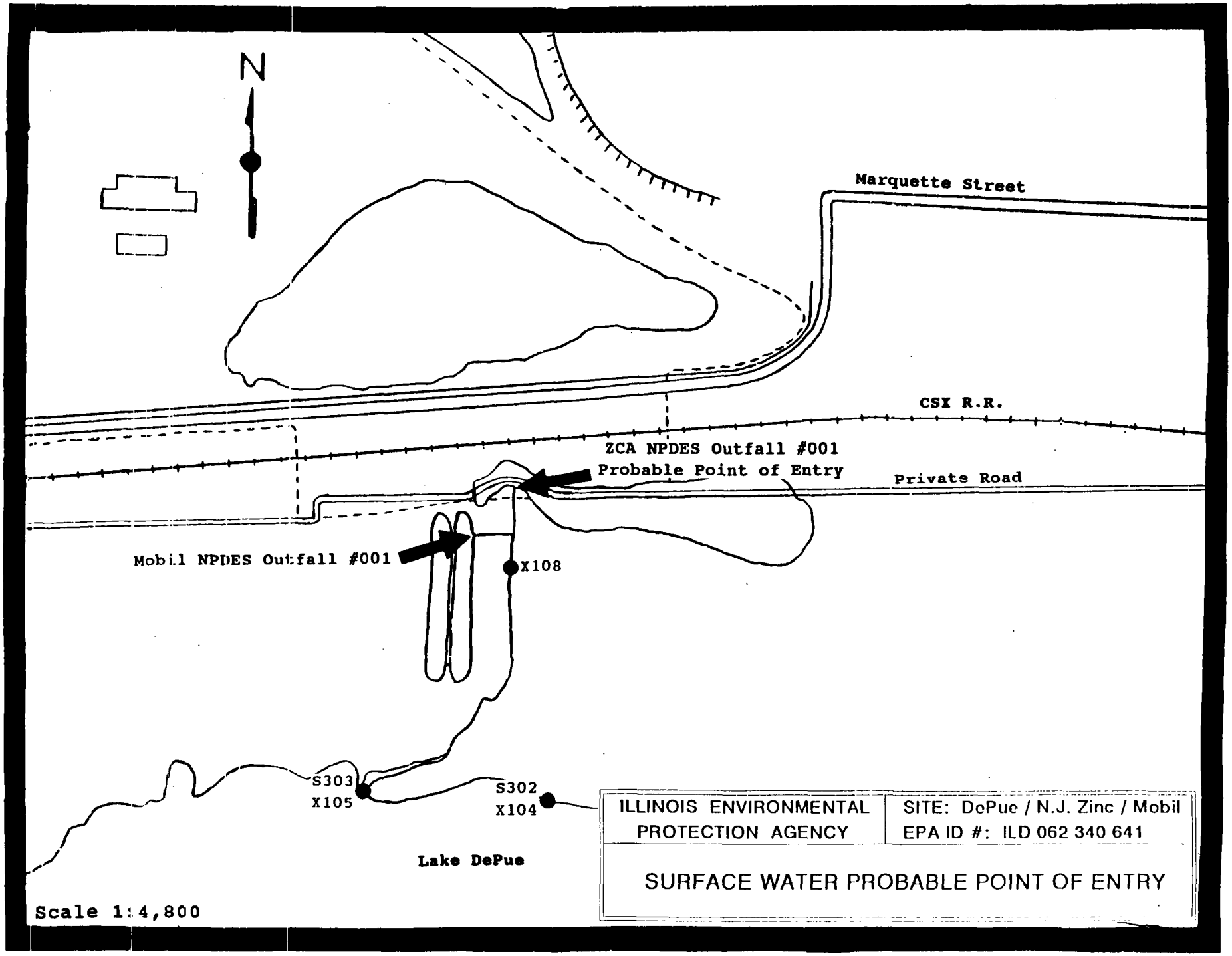

Base Map: Reference 34

FIGURE 9

FIGURE 10

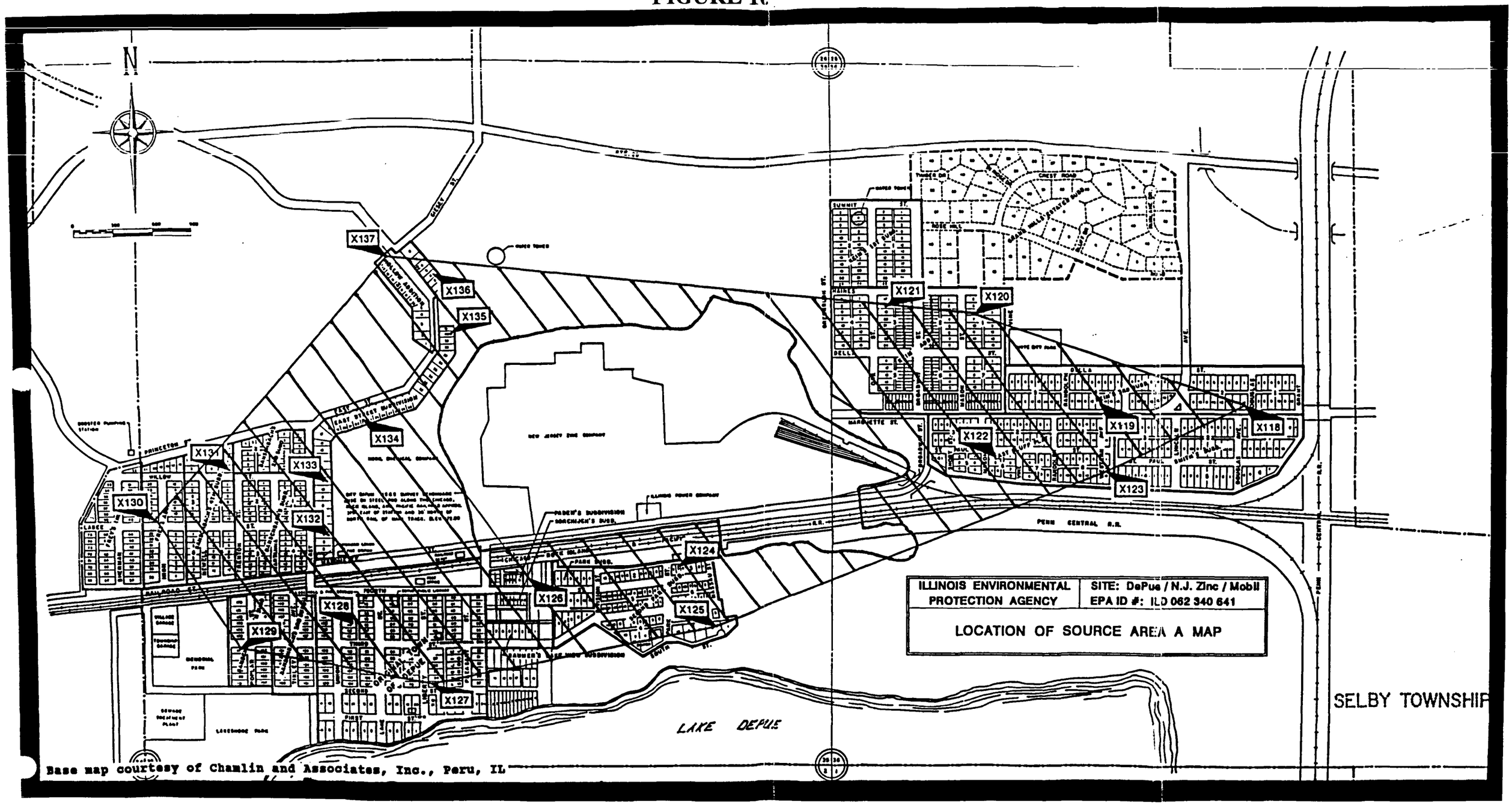

Base map courtesy of Chamlin and Associates, Inc., Peru, IL

FIGURE 10

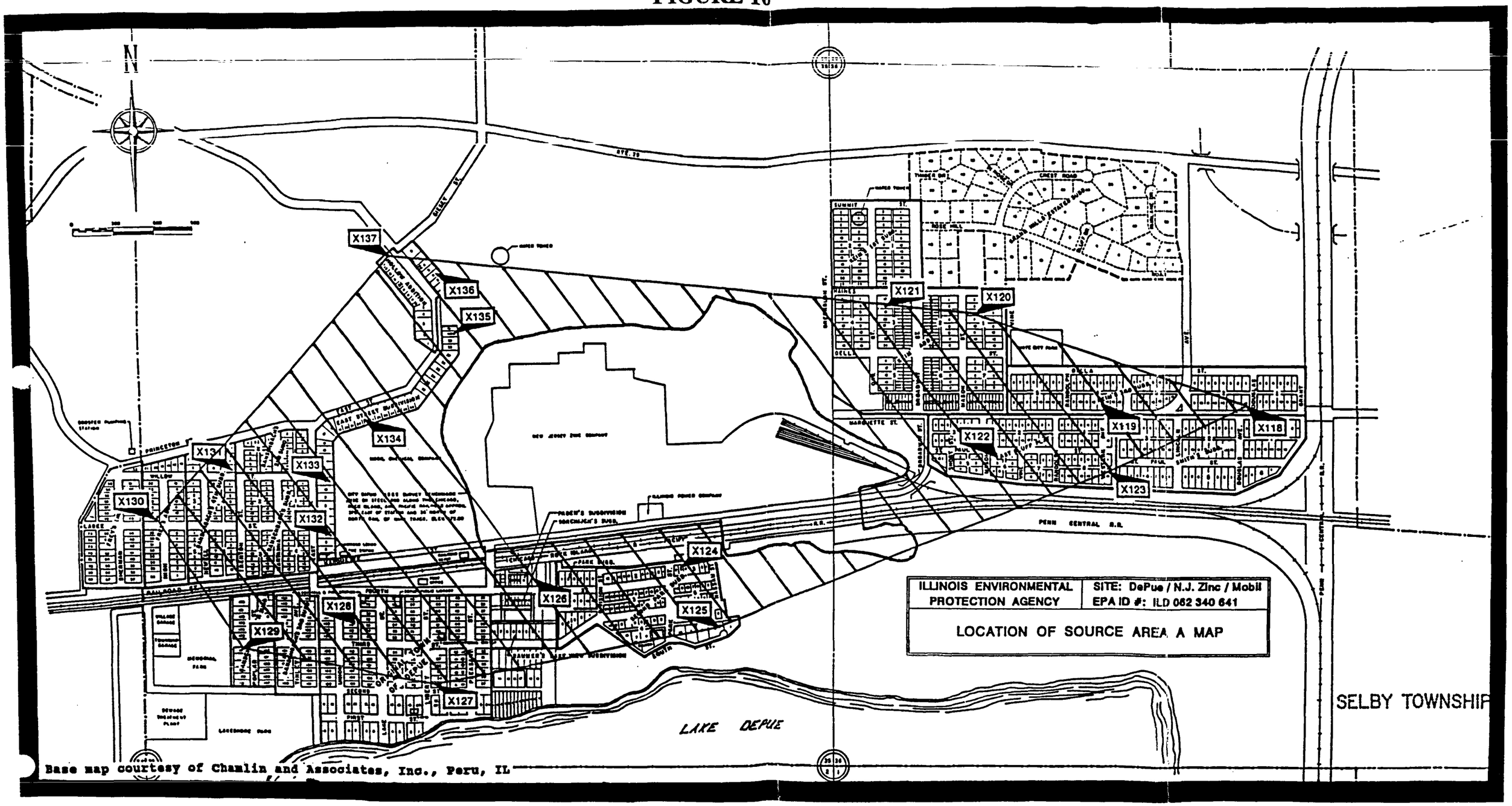
N
X137
X136
X135
X134
X133
X132
X131
X130
X129
X128
X127
X126
X125
X124
X123
X122
X121
X120
X119
X118
ILLINOIS ENVIRONMENTAL PROTECTION AGENCY
SITE: DePue / N.J. Zinc / Mobil
EPA ID #: ILD 062 340 641
LOCATION OF SOURCE AREA A MAP
LAKE DEPUE
SELBY TOWNSHIP
PENN CENTRAL R.R.
Base map courtesy of Chamlin and Associates, Inc., Peru, IL

FIGURE 14

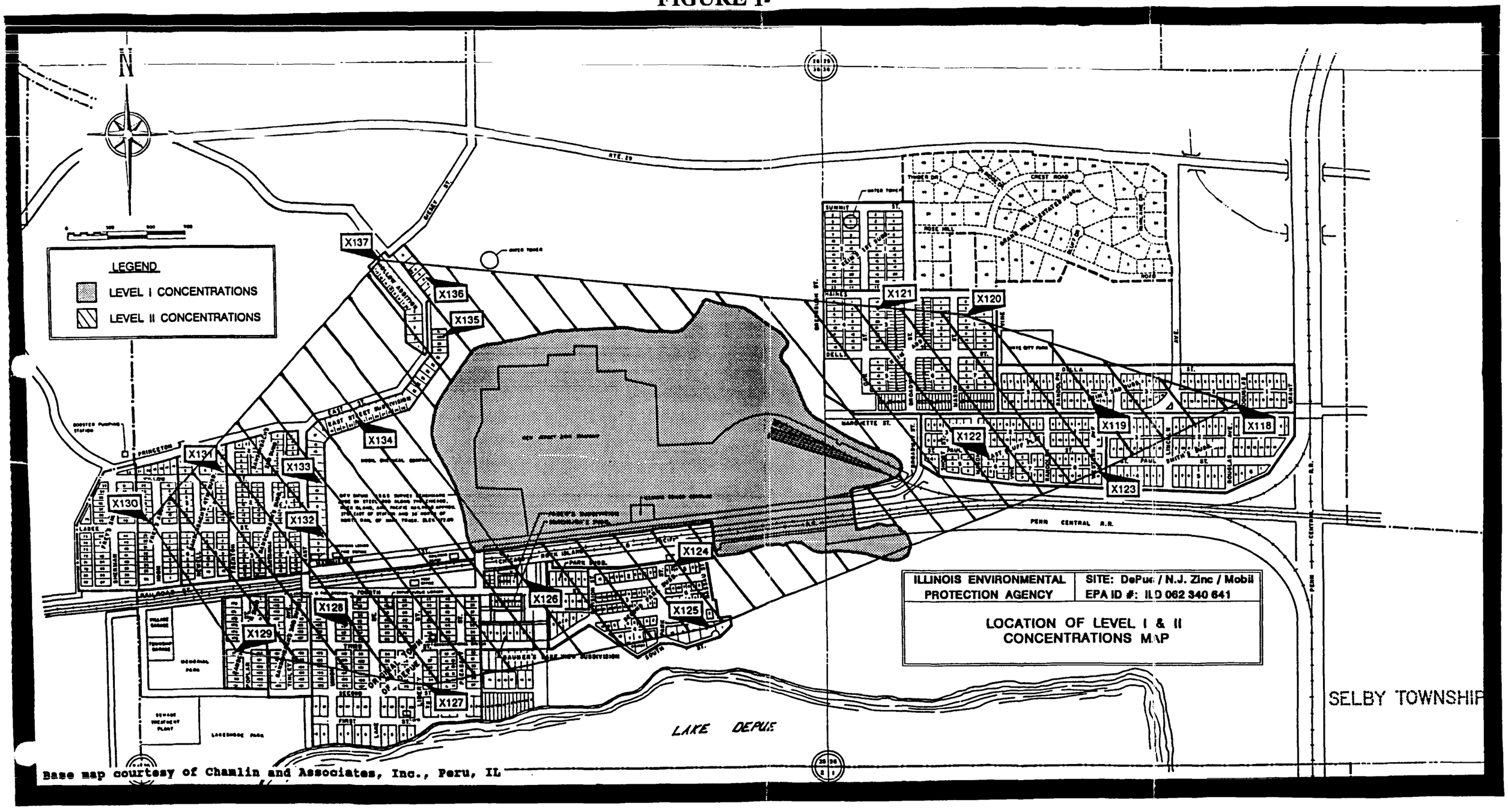

Base map courtesy of Chamlin and Associates, Inc., Peru, IL

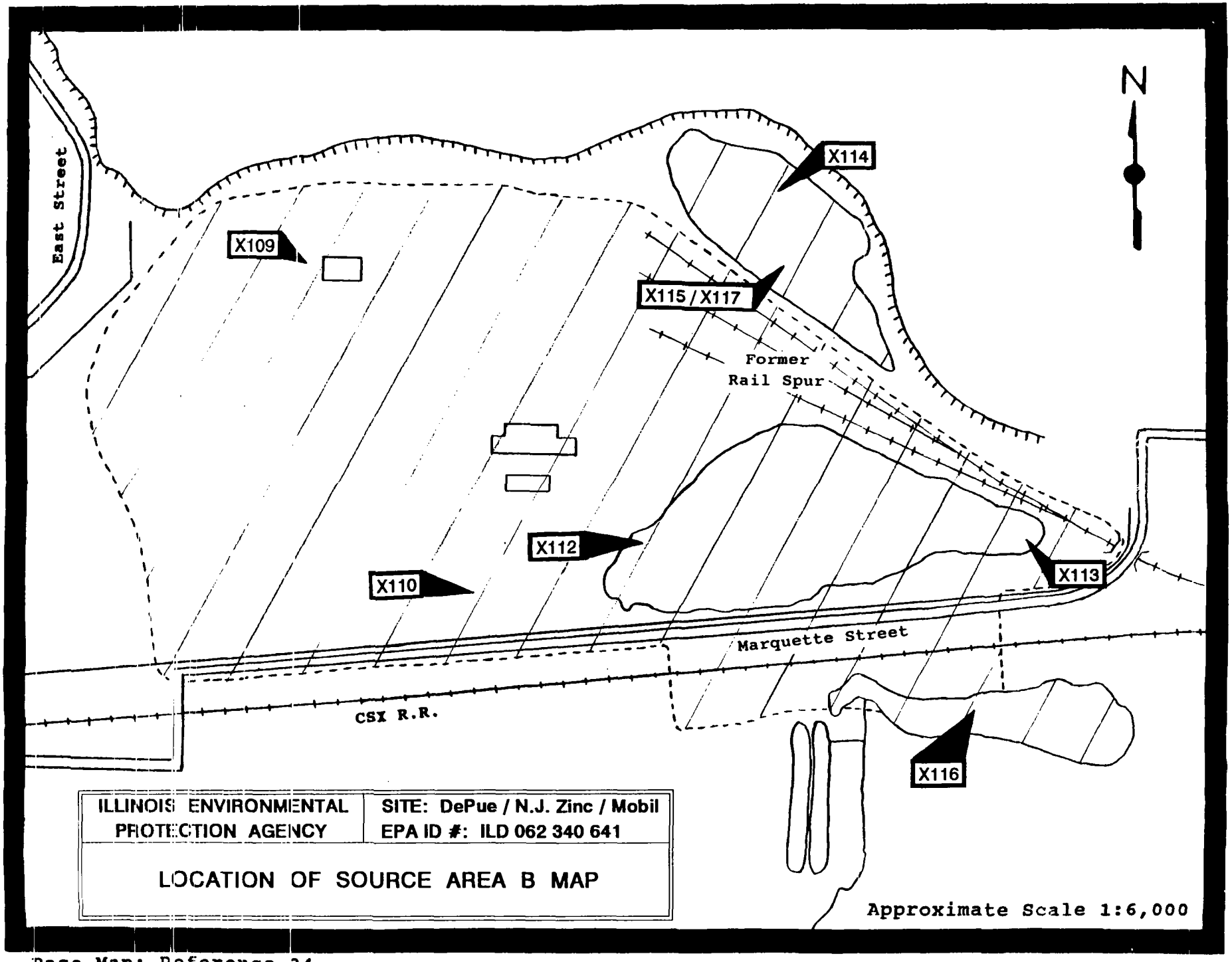

Base Map: Reference 34

FIGURE 11

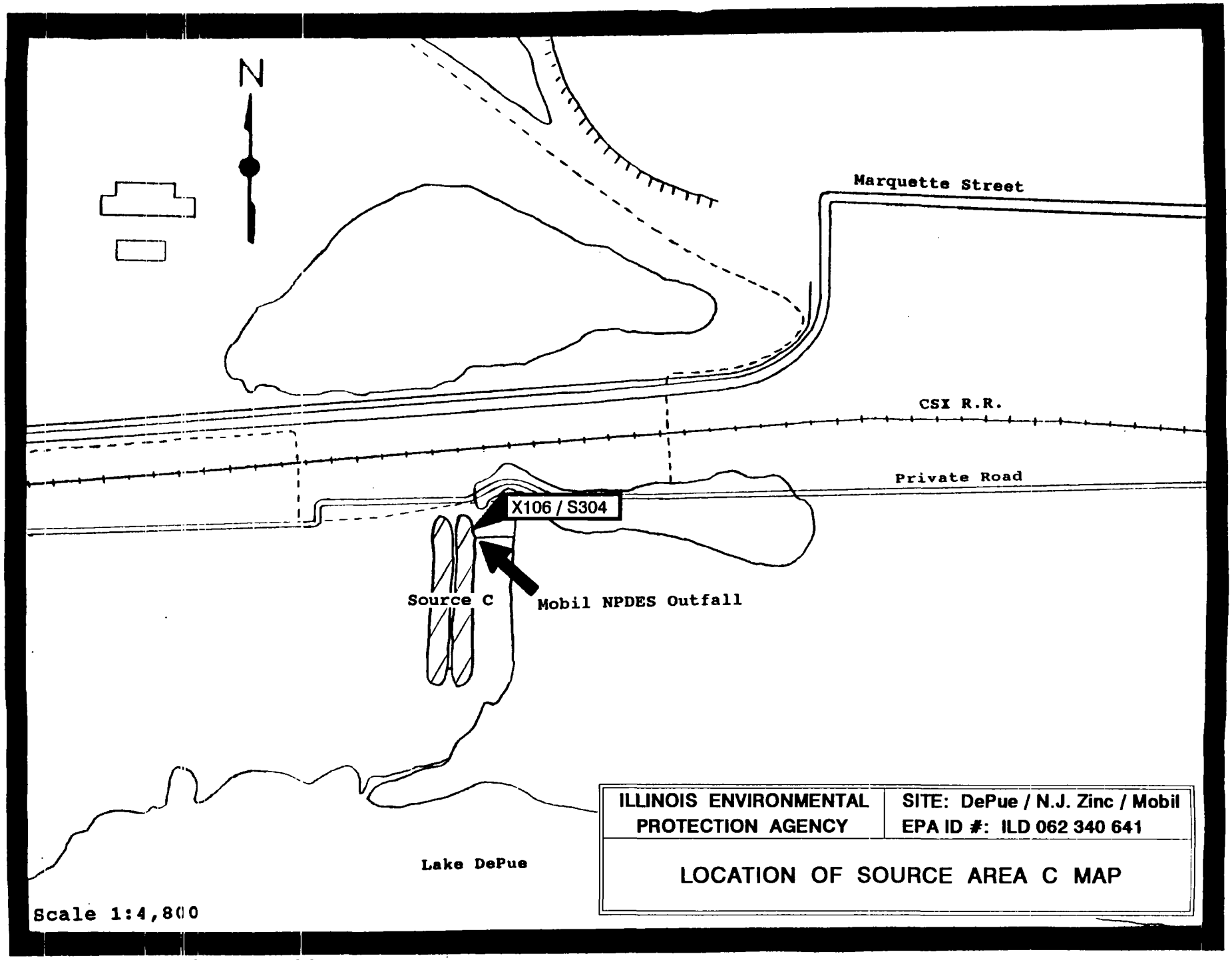

Base Map: Reference 34

FIGURE 12

FIGURE 13

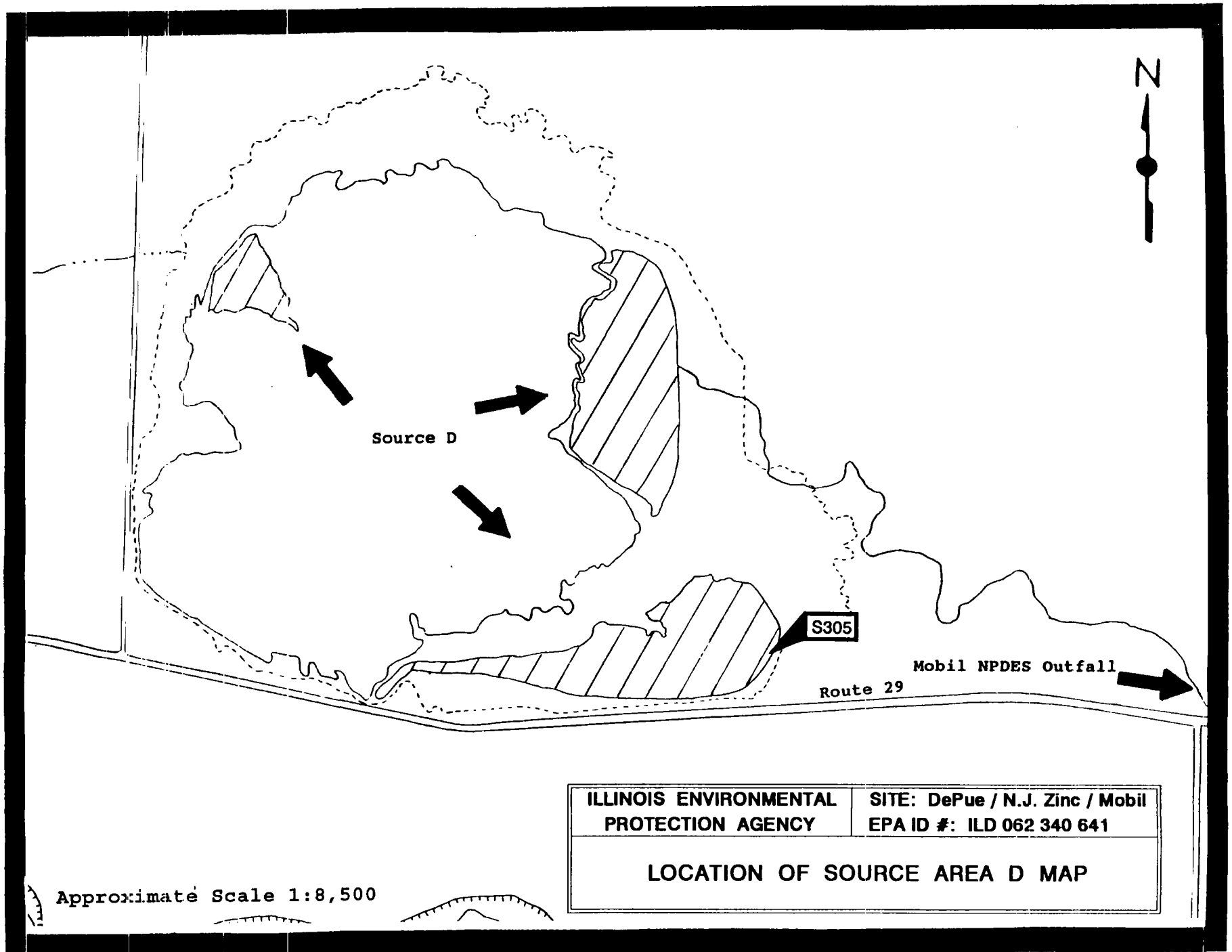

Base Map: Reference 34