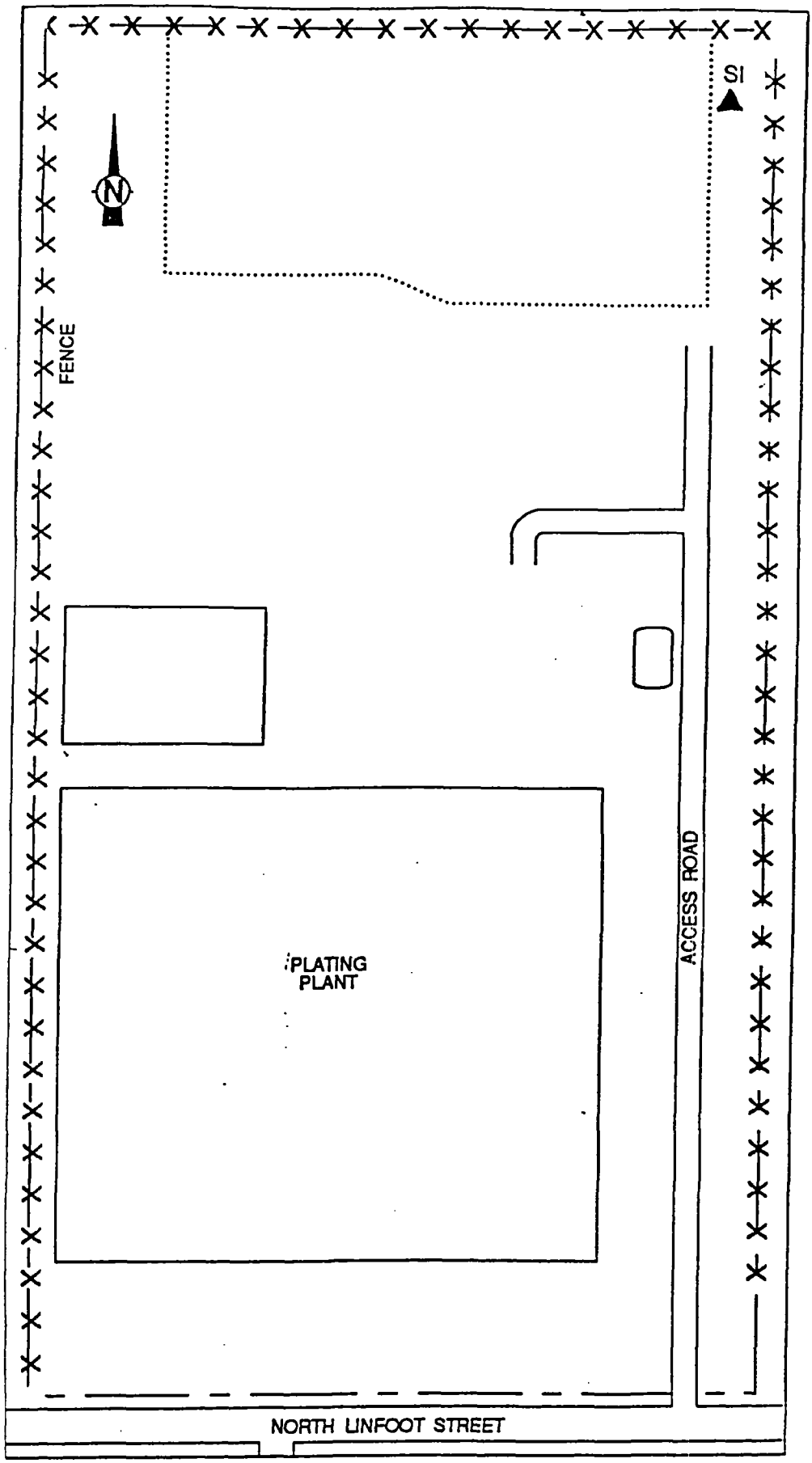

SCALE
0 50 100 FEET

FIGURE 3-2 SOIL SAMPLING LOCATIONS

EPA Region 5 Records Ctr.
381239

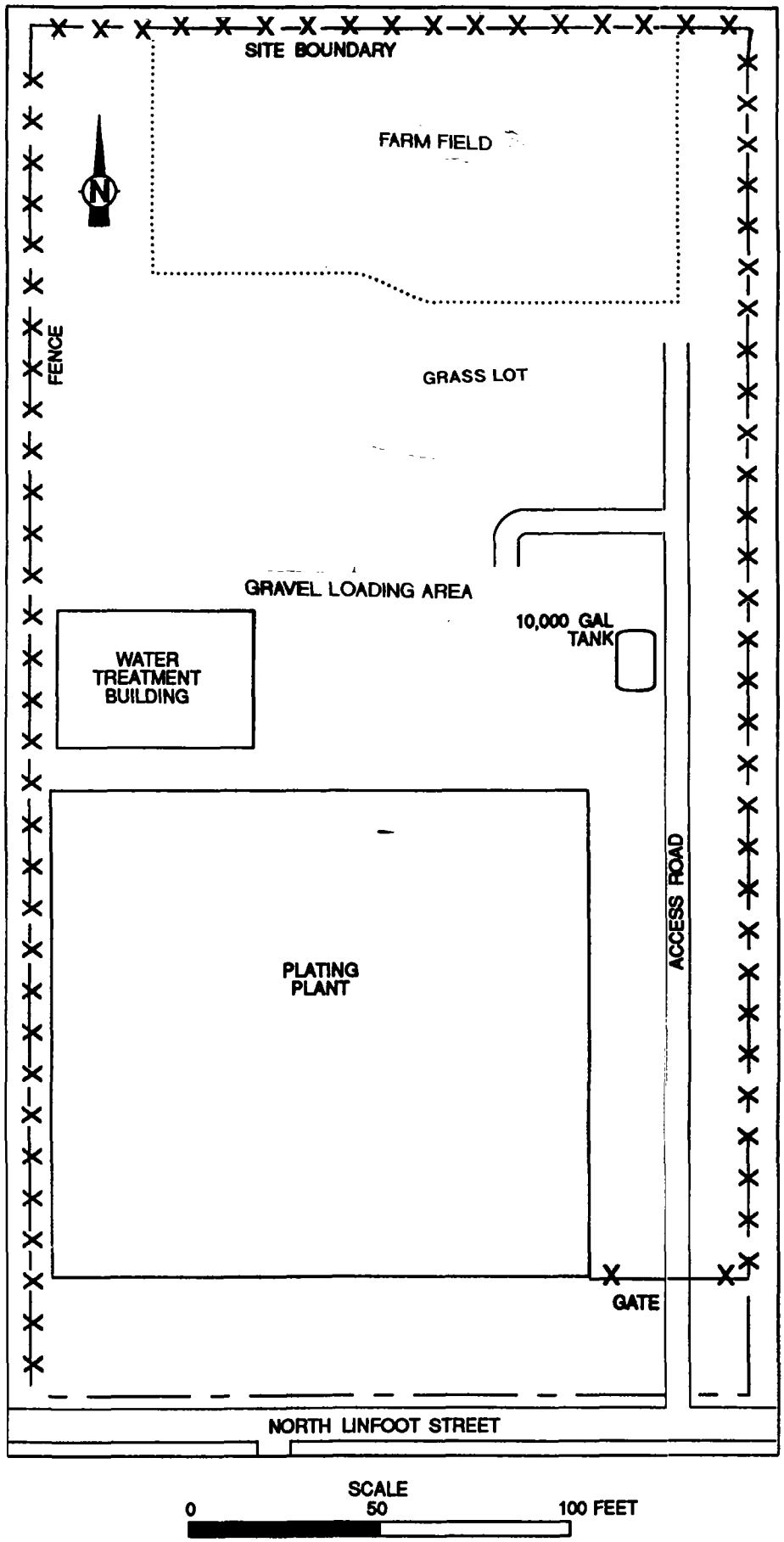

FIGURE 3-1 SITE FEATURES

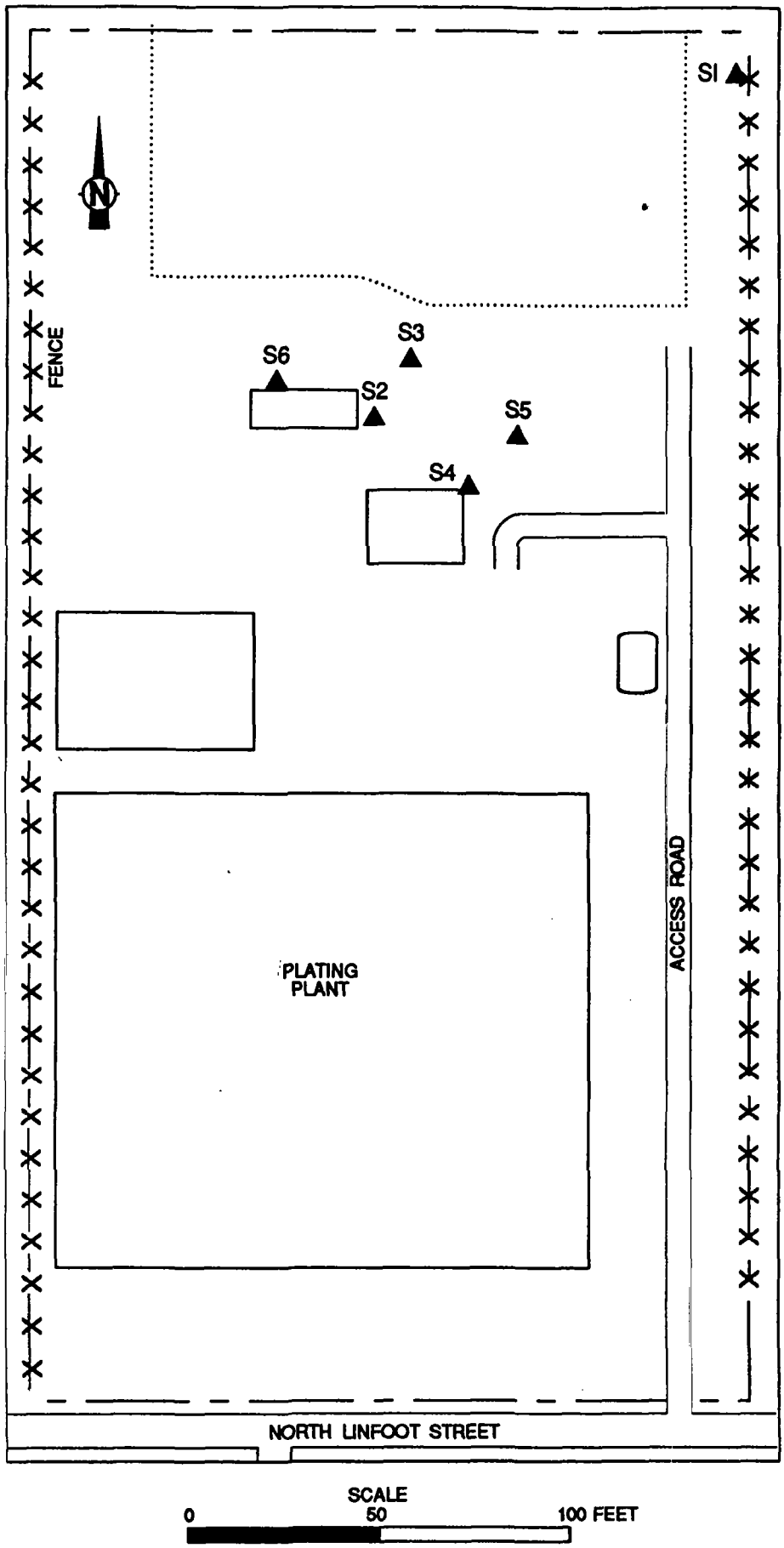

FIGURE 3-2 SOIL SAMPLING LOCATIONS

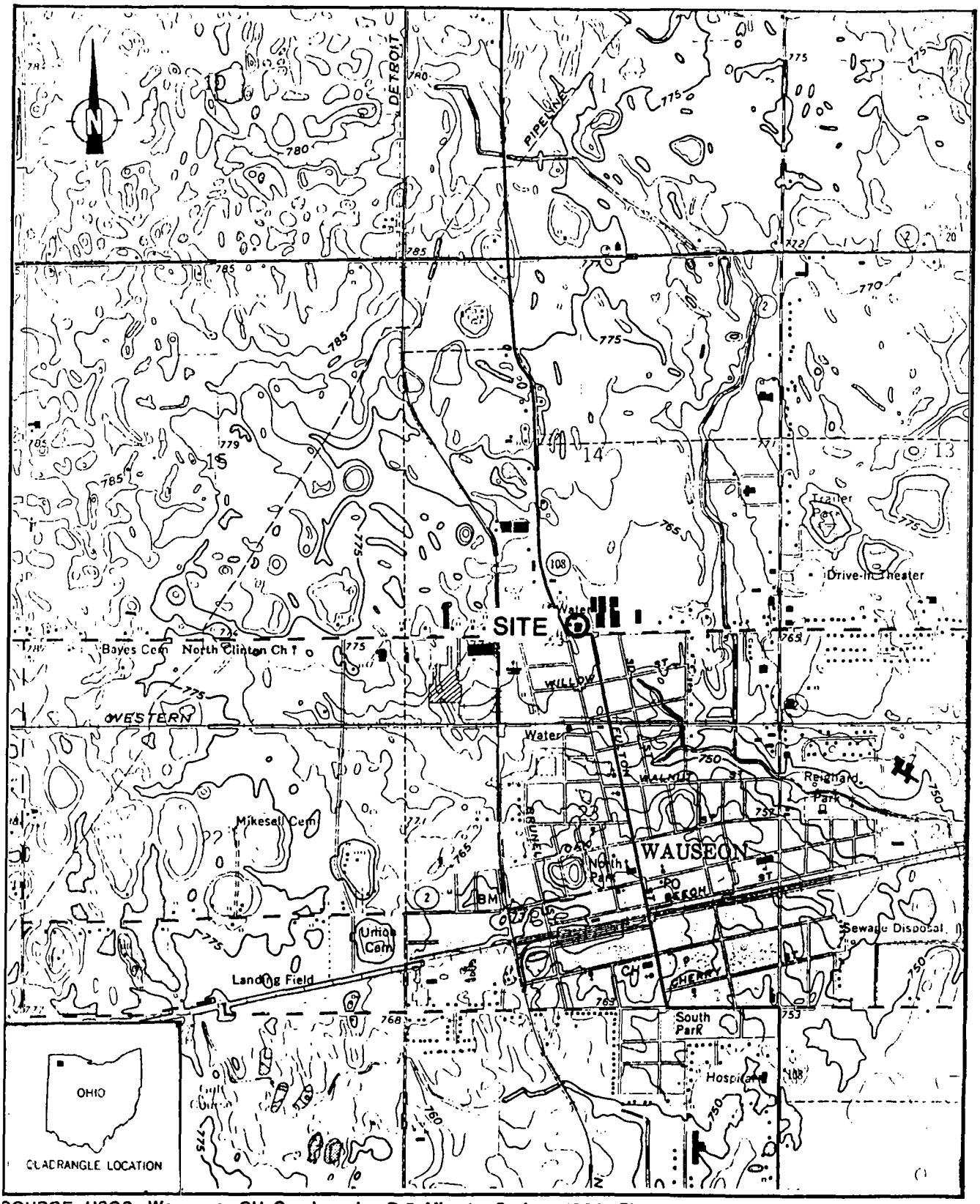

SOURCE: USGS, Wauseon, OH Quadrangle, 7.5 Minute Series, 1960, Photorevised 1971.

SCALE

0 ½ 1 MILE

FIGURE 2-1 SITE LOCATION

LET.	REVISIONS	DATE	LET.	REVISIONS	DATE
A	SOIL SAMPLE LOCATIONS (BY BOWSER MORNER)	1-3-86			

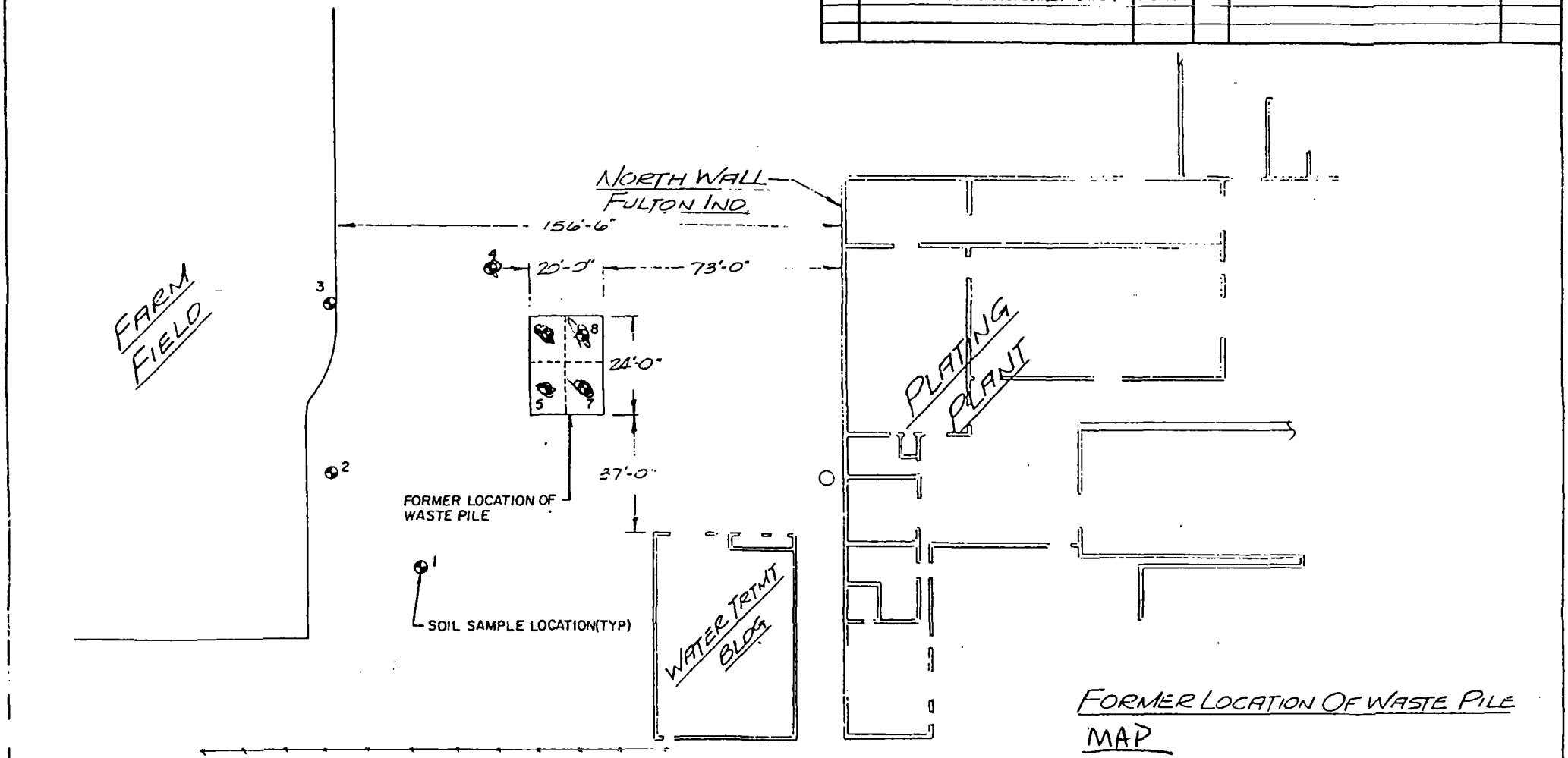

FORMER LOCATION OF WASTE PILE MAP

BOWSER MORNER JOB NO. 39321

OPERATIONS	UNLESS OTHERWISE SPECIFIED	FULTON INDUSTRIES INC.
	DEC. ± FRACT. ±	MAUSEON, OHIO
	MAT'L.	DR: HRS SCALE: 1" = 30'-0"
	HARDNESS	CK. PHILIPS DATE: 10 11 85
	R. LG: WIDTH:	CUST. NO.:
	STRT'G GAGE:	NAME:
	STOCK NO:	PART NO.:

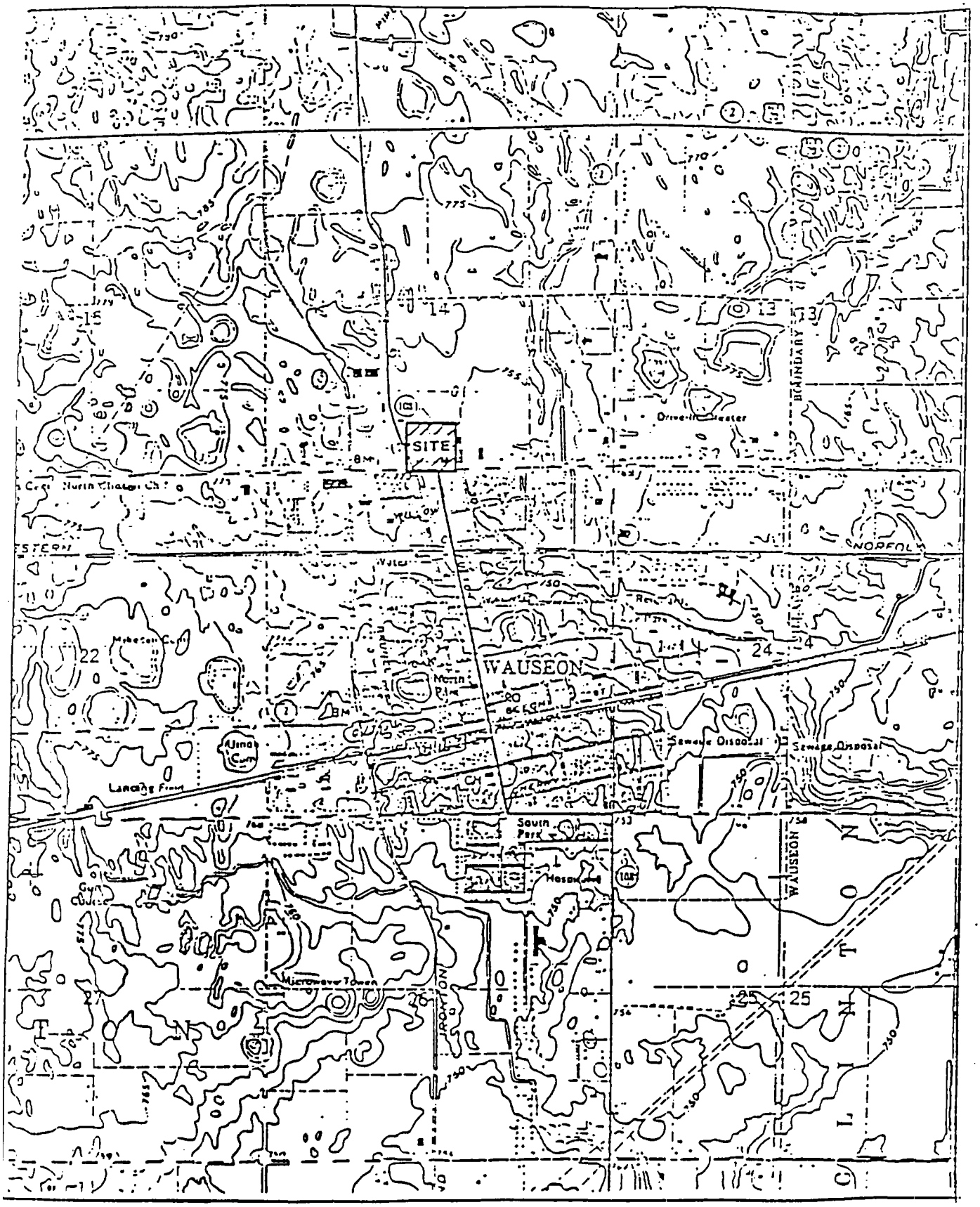

WAUSEON, OHIO QUADRANGLE MAP 7.5 MINUTE SERIES MAP 1960 PHOTOREVISED 1971

FIGURE

SITE LOCATION MAP

SCALE 1: 24000

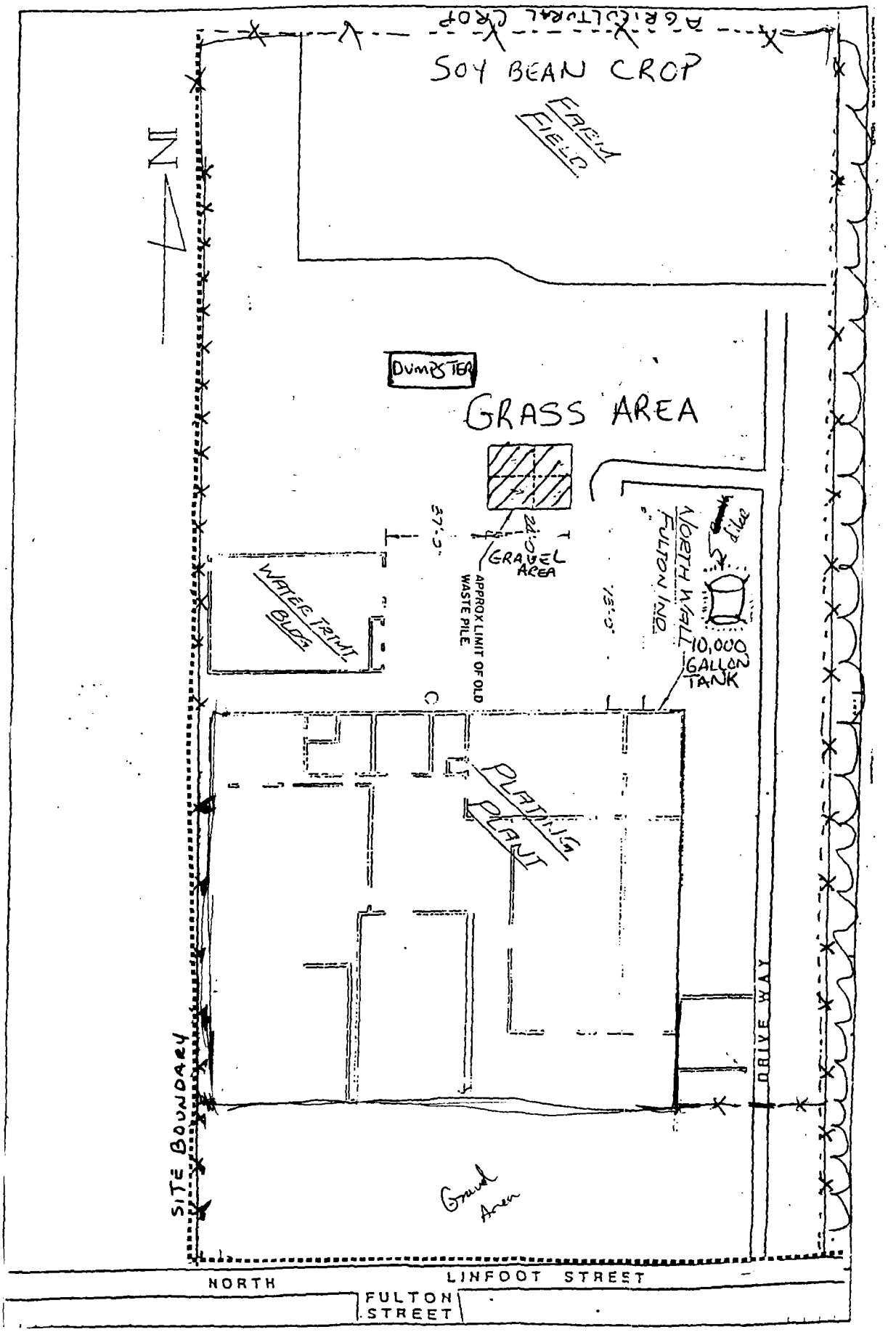
AGRICULTURAL CROP
SOY BEAN CROP
FARM FIELD
N
DUMPSTER
GRASS AREA
GRAVEL AREA
APPROX LIMIT OF OLD WASTE PILE
WATER TRTMT BLDG
NORTH WALL FULTON IND
10,000 GALLON TANK
PLATING PLANT
DRIVE WAY
SITE BOUNDARY
Gravel Area
NORTH
LINFOOT STREET
FULTON STREET

FIGURE

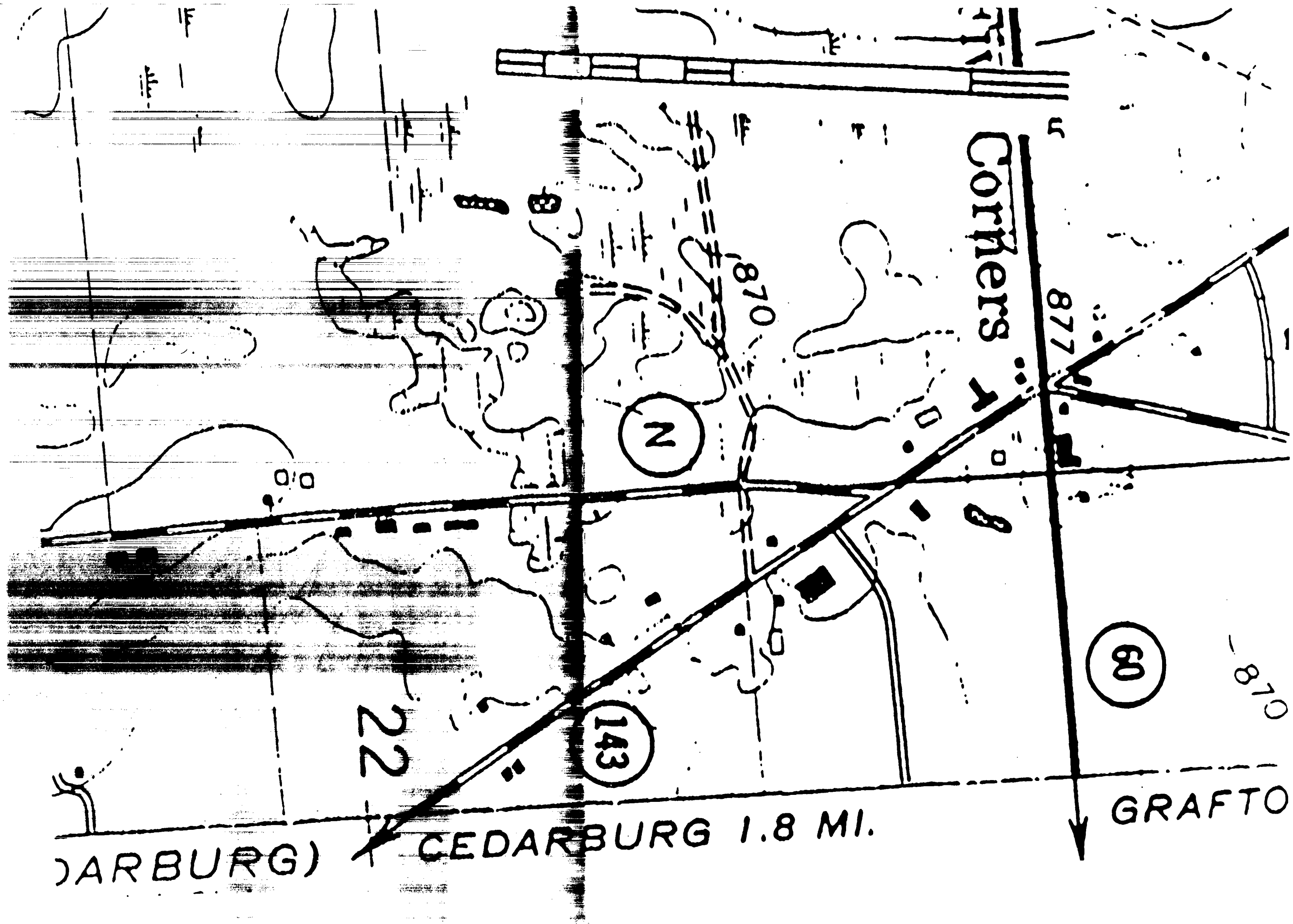
Corners
877
870
N
22
143
8
870
GRAFTO
CEDARBURG 1.8 MI.
)ARBURG)

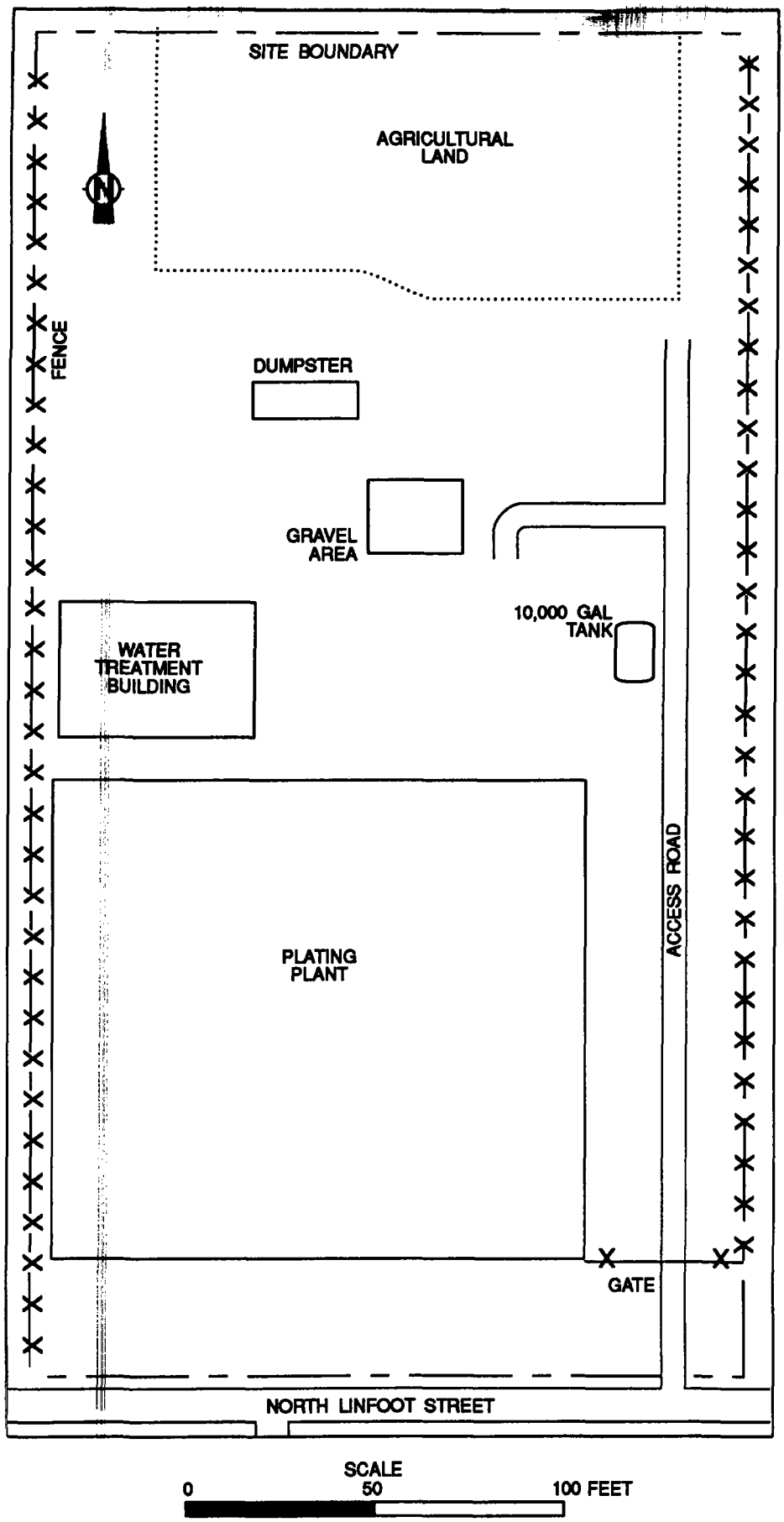

FIGURE 3-1 SITE FEATURES

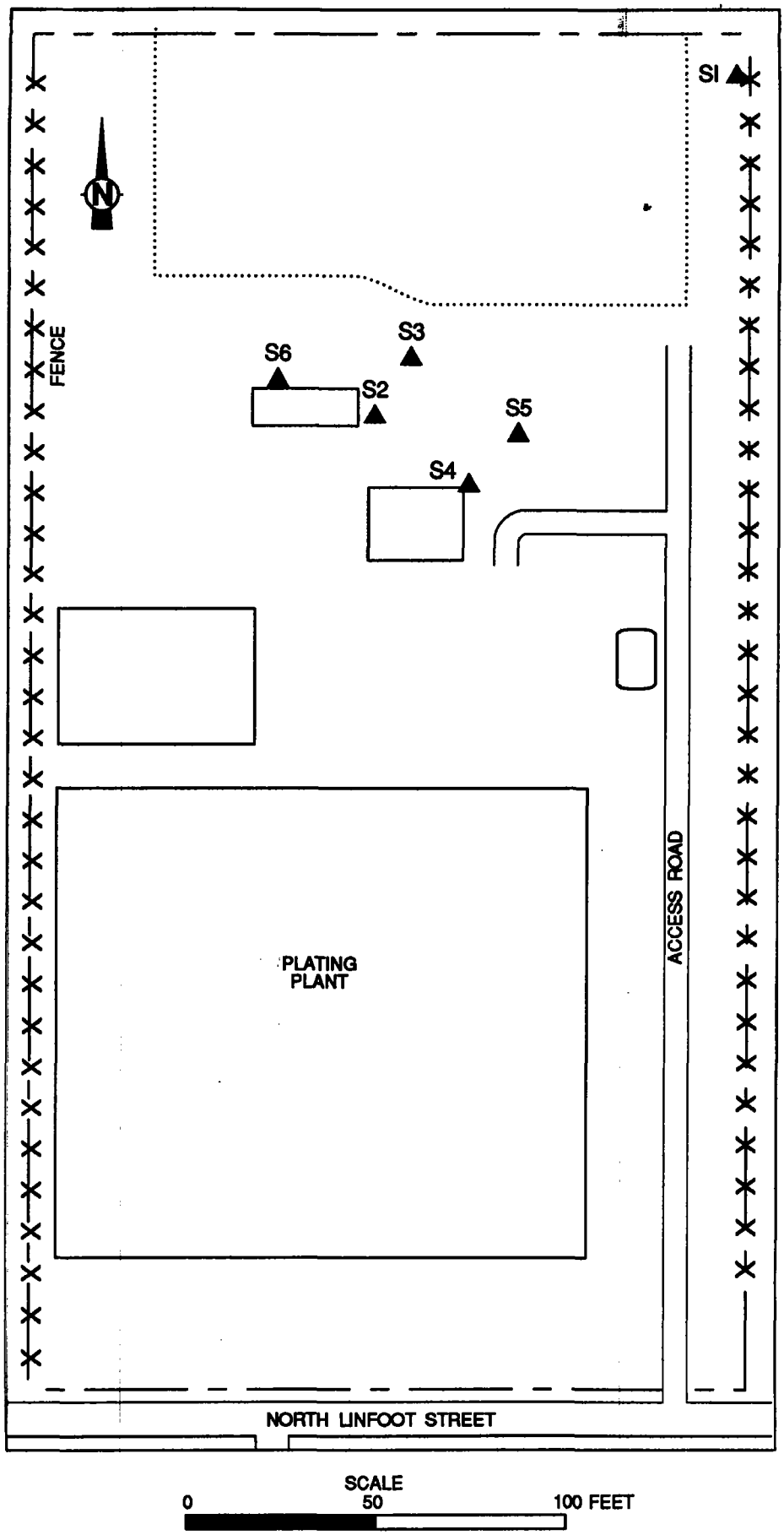

FIGURE 3-2 SOIL SAMPLING LOCATIONS



RECEIVED
AUG 15 1972
OHIO DEPARTMENT OF HEALTH
NORTHWEST DISTRICT OFFICE

Columbus
OAHR
photos

LET.	REVISIONS	DATE	LET.	REVISIONS
A	SAMPLE LOCATIONS ADDED BY BOWSER-MORNER	4-23-86		

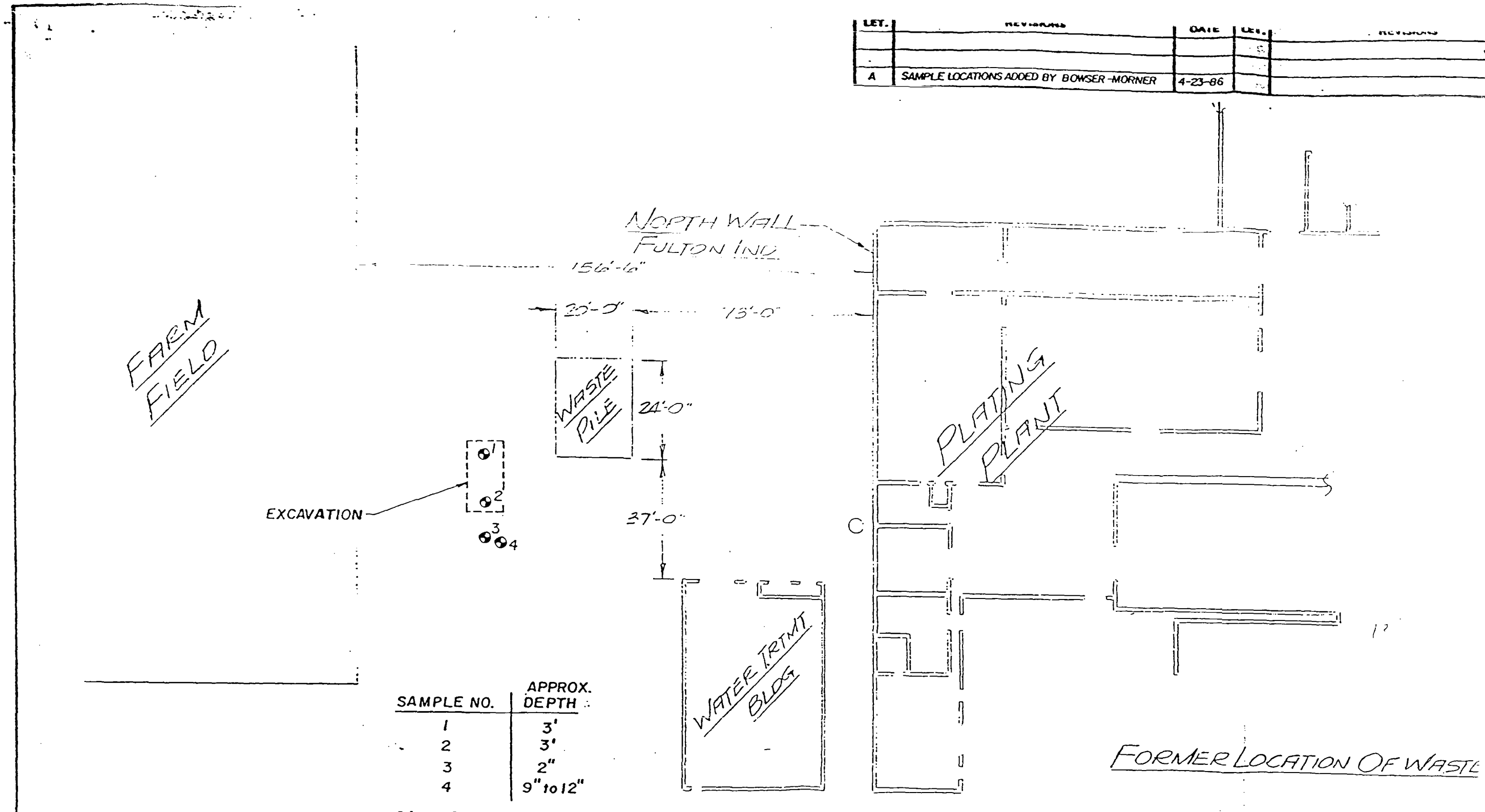

SAMPLE NO.	APPROX. DEPTH
1	3'
2	3'
3	2"
4	9" to 12"

SAMPLES TAKEN 3-25-86

BOWSER-MORNER JOB NO. 39321

OPERATIONS	UNLESS OTHERWISE SPECIFIED	FULTON IND
	DEC ± FRACT. ±	WAUSEO
	MAT'L:	DR: HRS
		CK: PHILIPS
	HARDNESS	CUST. NO.:
	R. LG: WIDTH:	NAME:
	STRT'G GAGE:	PART NO.:
	STOCK NO:	