EPA Region 5 Records Ctr.
355604

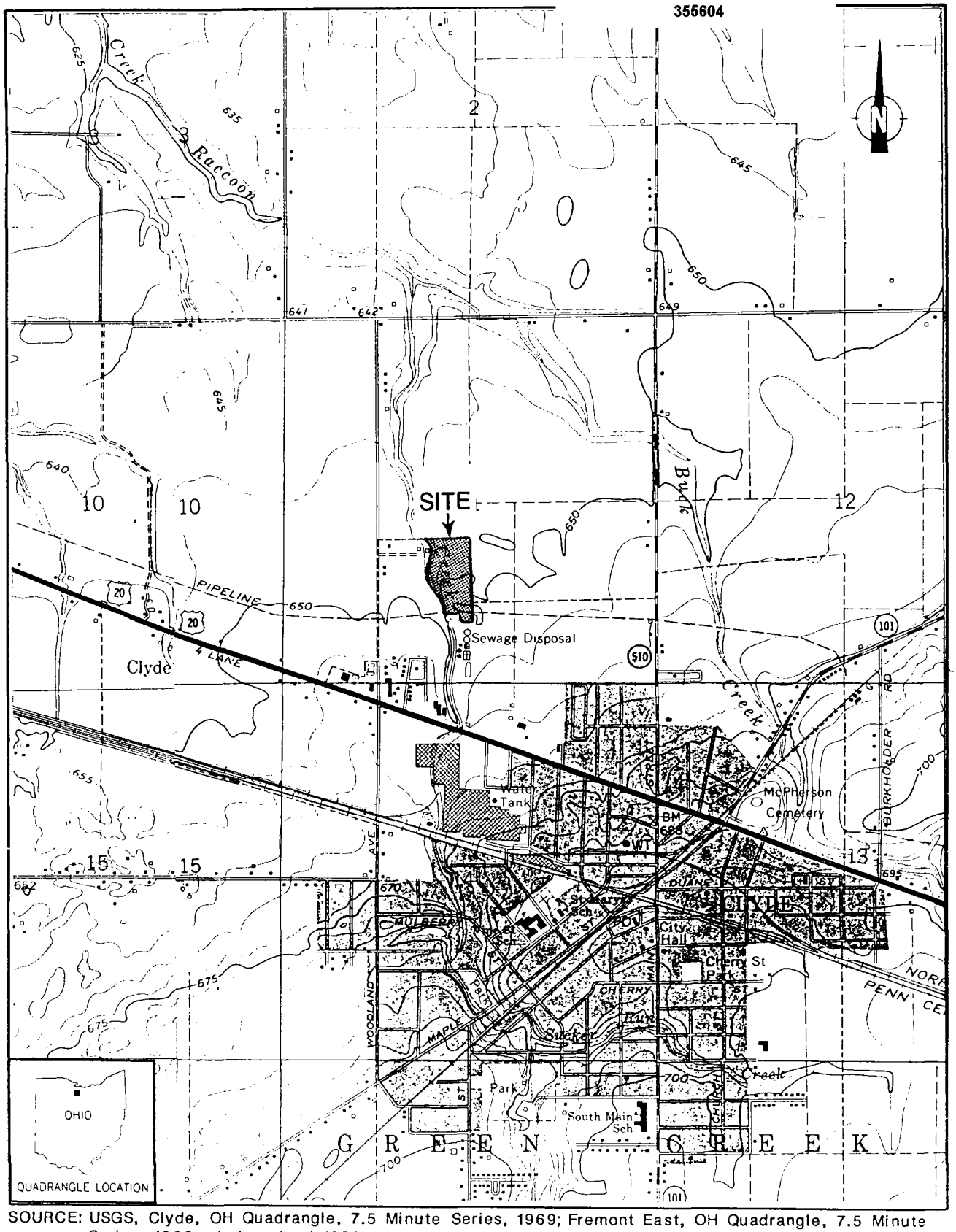

SOURCE: USGS, Clyde, OH Quadrangle, 7.5 Minute Series, 1969; Fremont East, OH Quadrangle, 7.5 Minute Series, 1969, photorevised 1980.

SCALE
0 0.5 1 MILE

FIGURE 2-1 SITE LOCATION

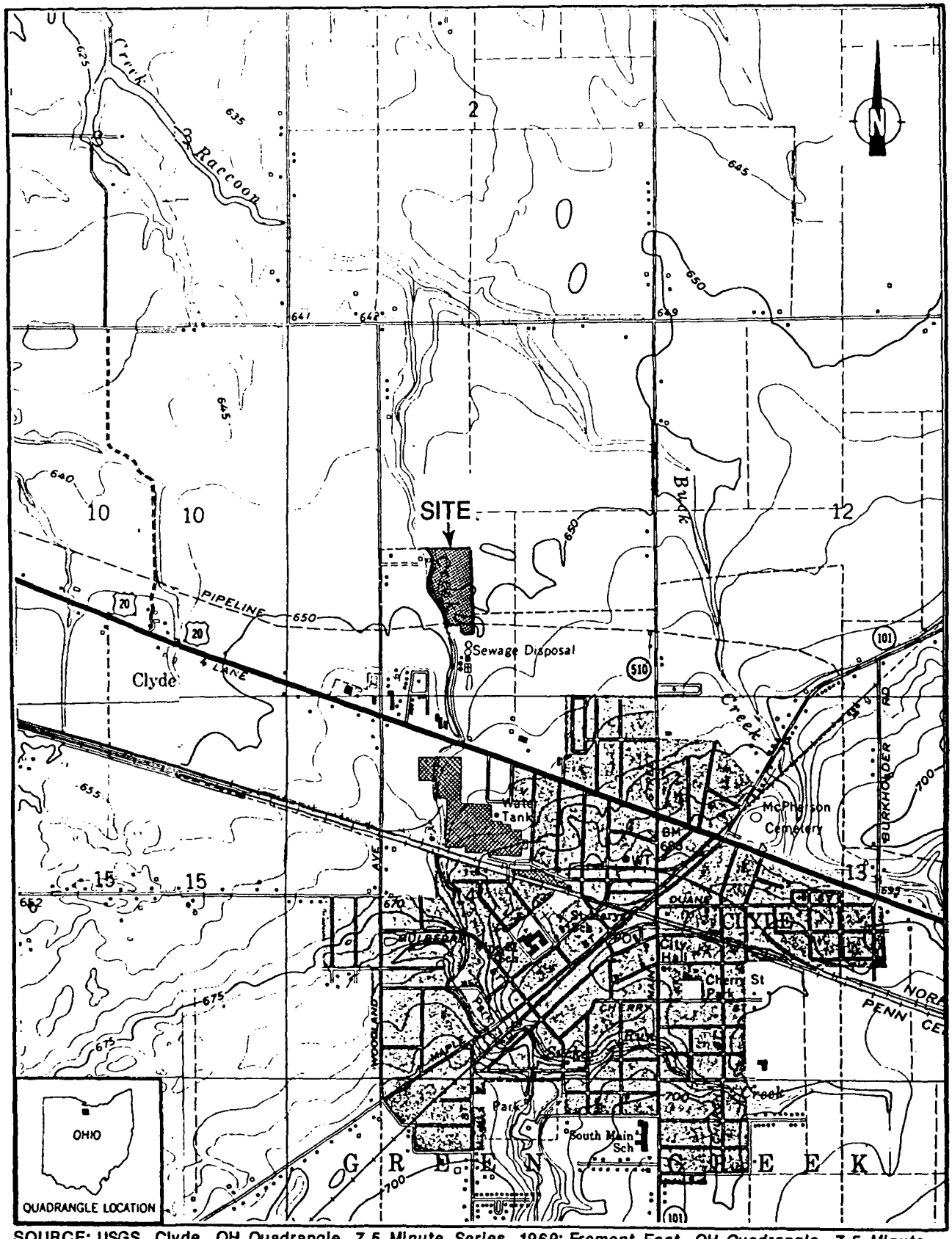

SOURCE: USGS, Clyde, OH Quadrangle, 7.5 Minute Series, 1969; Fremont East, OH Quadrangle, 7.5 Minute Series, 1969, photorevised 1980.

SCALE
0 0.5 1 MILE

FIGURE 2-1 SITE LOCATION

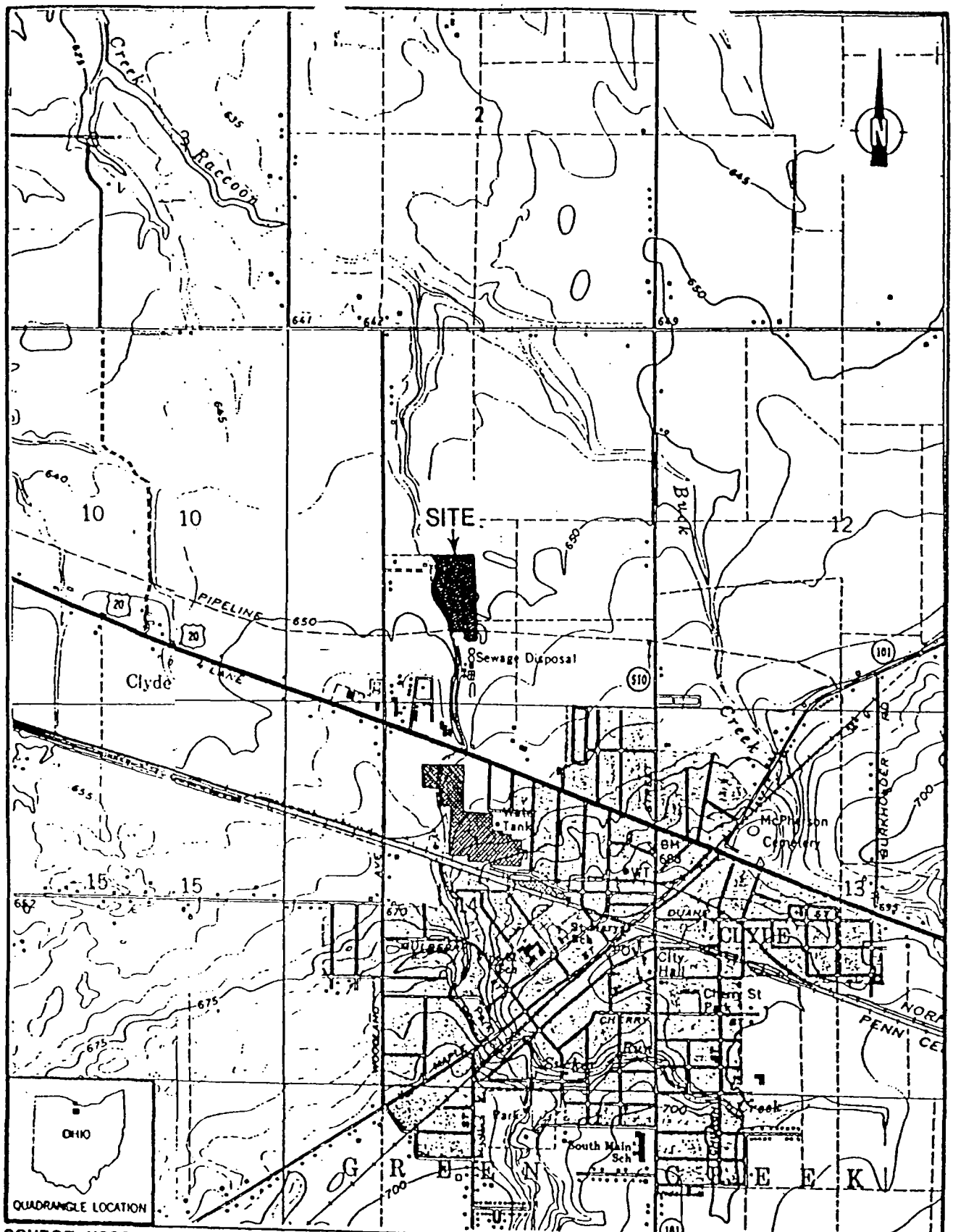

SOURCE: USGS, Clyde, OH Quadrangle, 7.5 Minute Series, 1969; Fremont East, OH Quadrangle, 7.5 Minute Series, 1969, photorevised 1980.

SCALE
0 0.5 1 MILE

FIGURE 2-1 SITE LOCATION

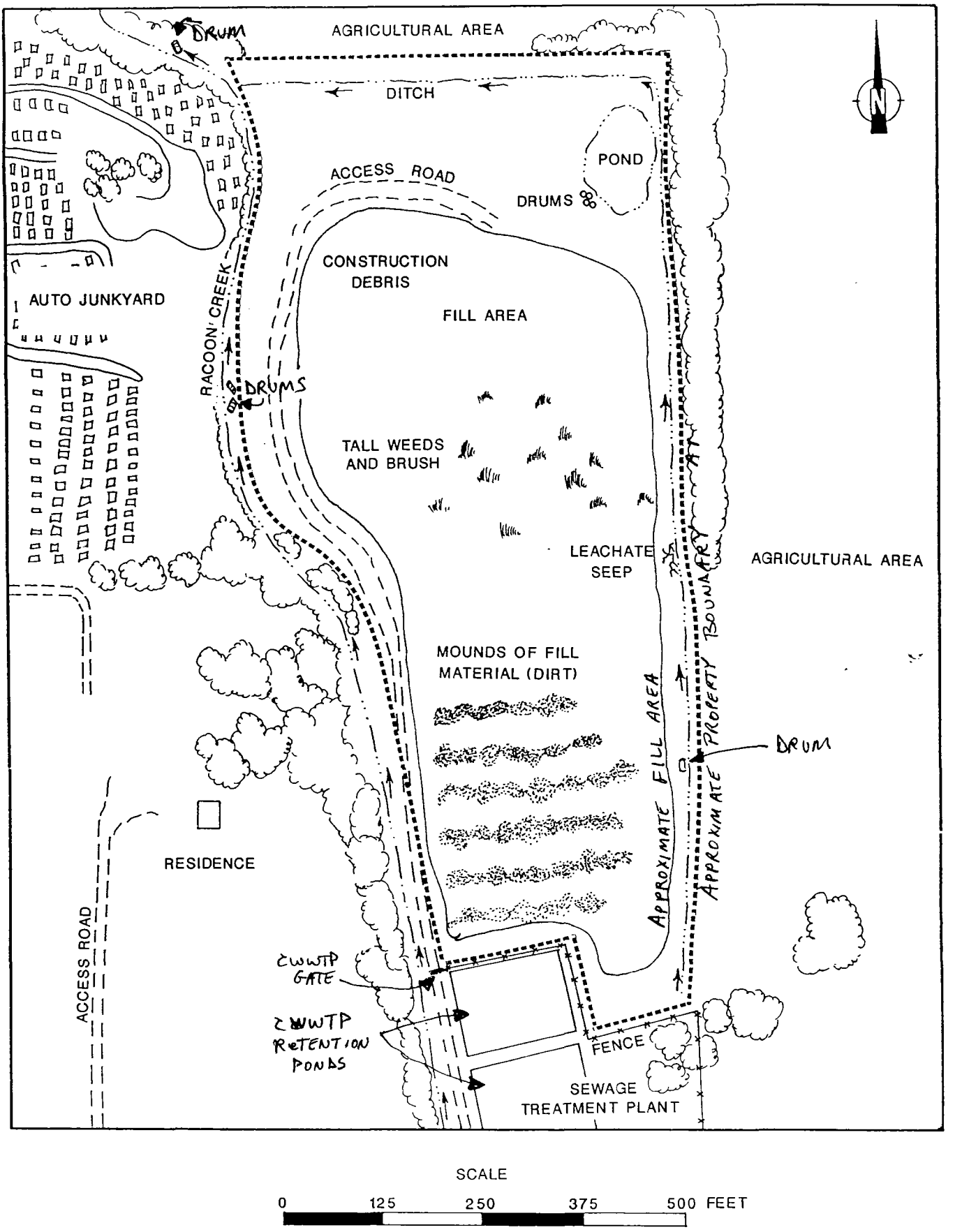

FIGURE 3-1 SITE FEATURES

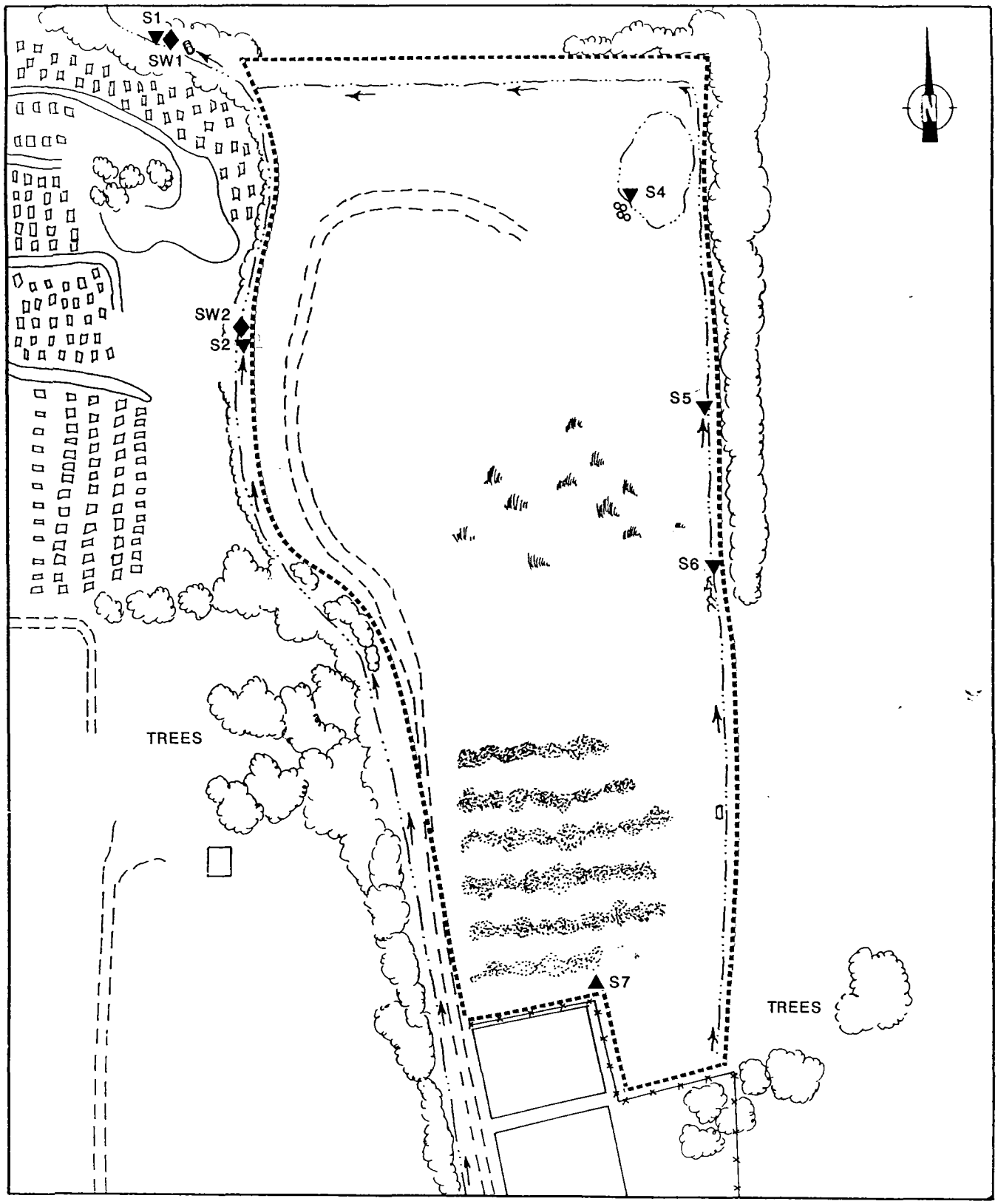

SCALE

0 125 250 375 500 FEET

LEGEND

▲ SOIL ▼ SEDIMENT ◆ SURFACE WATER

FIGURE 3-2 SOIL/SEDIMENT AND SURFACE WATER SAMPLING LOCATIONS

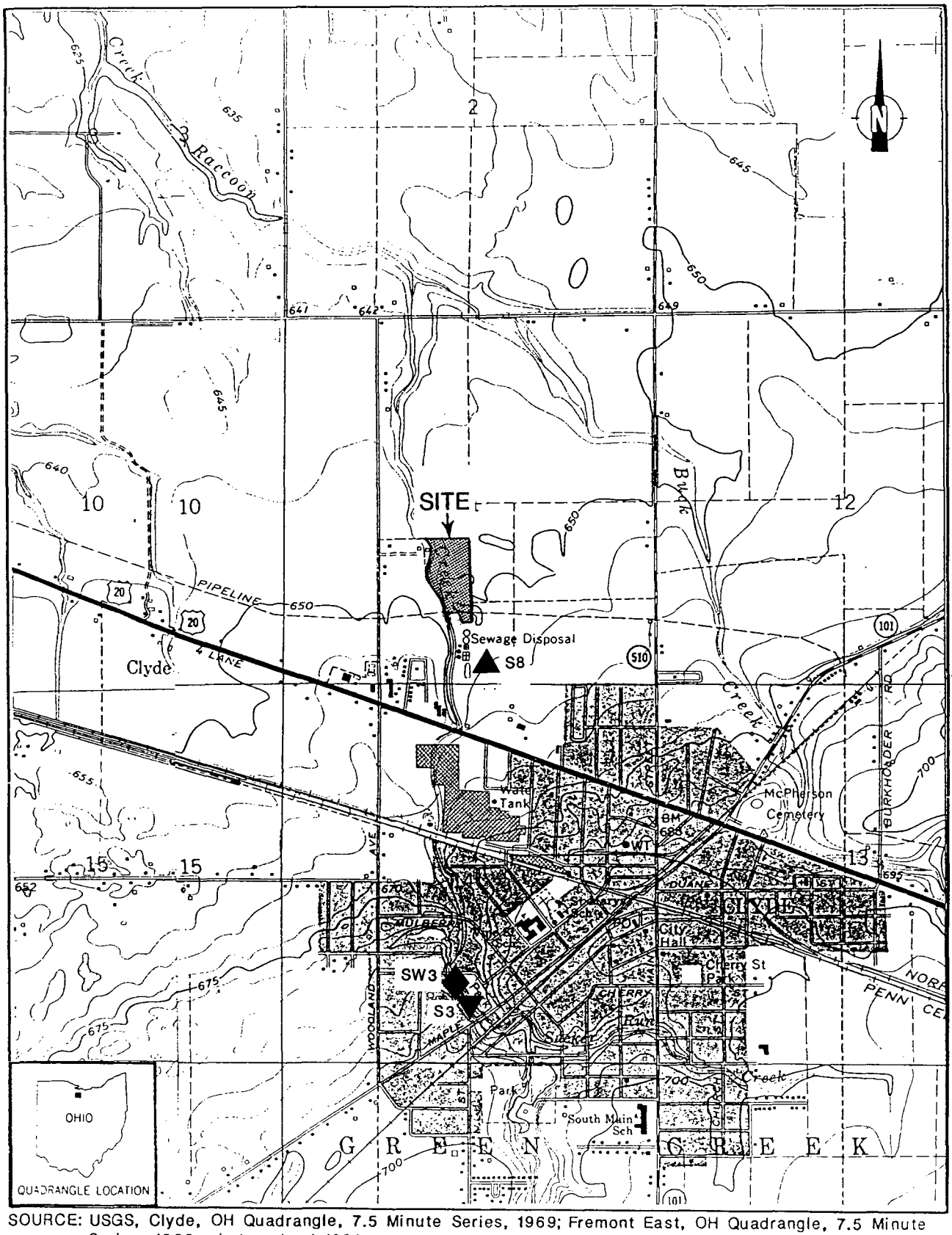

SOURCE: USGS, Clyde, OH Quadrangle, 7.5 Minute Series, 1969; Fremont East, OH Quadrangle, 7.5 Minute Series, 1969, photorevised 1980.

SCALE

0 0.5 1 MILE

LEGEND

▲SOIL ▼SEDIMENT ◆SURFACE WATER

FIGURE 3-3 ADDITIONAL OFF-SITE SOIL/SEDIMENT AND SURFACE WATER SAMPLING LOCATIONS

FOH0864SB September 19, 1990

Site Sketch Map: not to scale

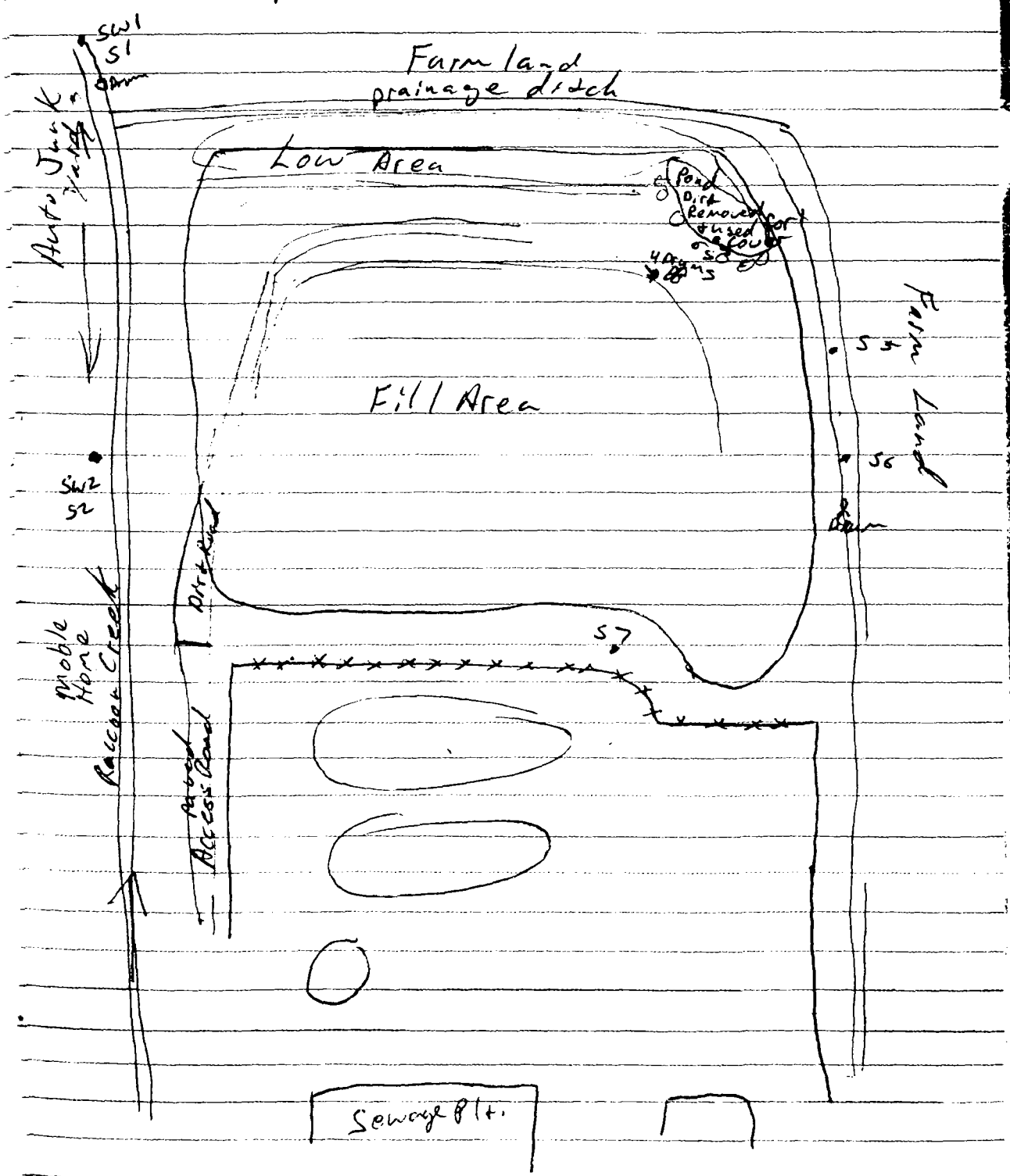

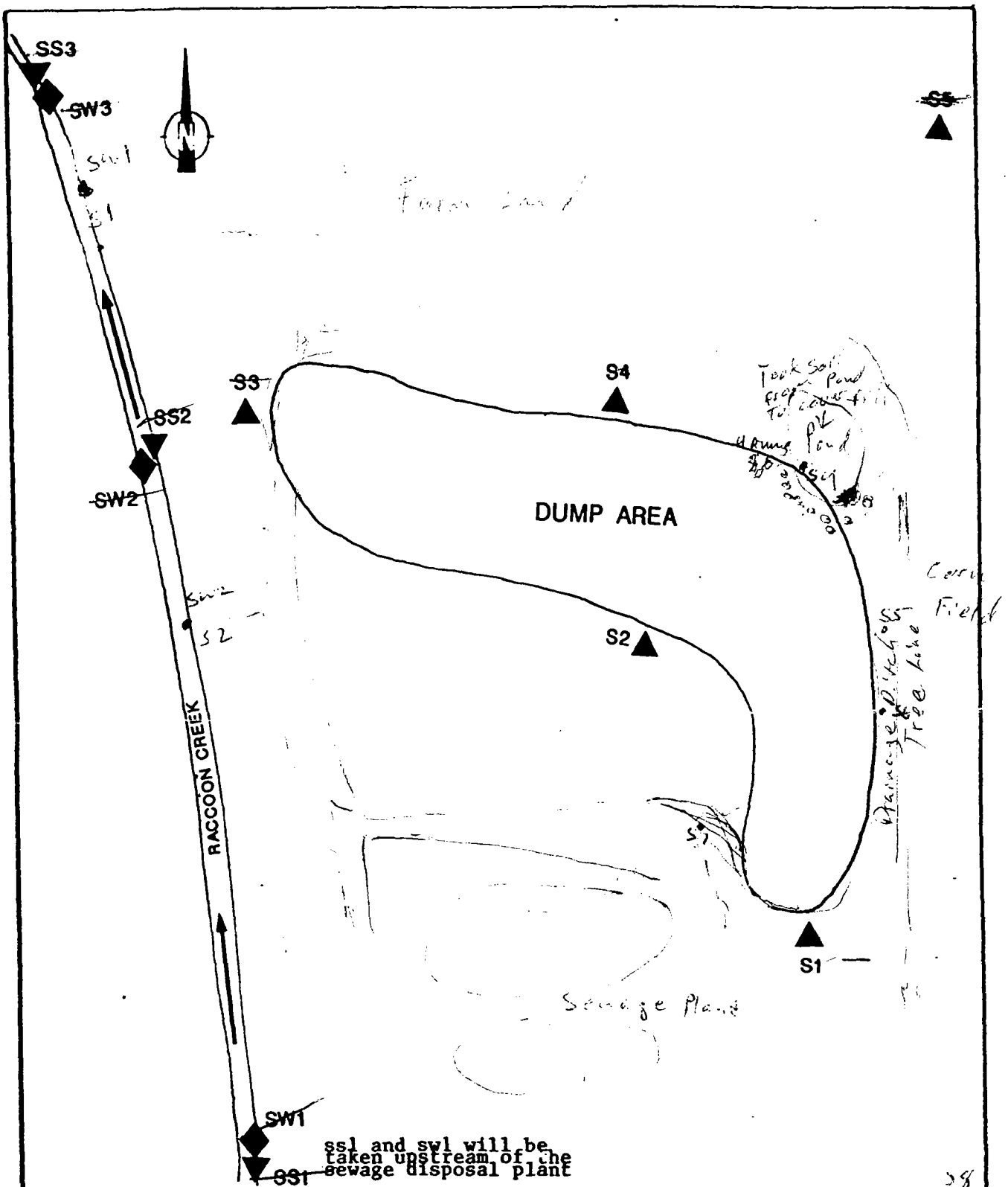

LEGEND

SOIL ▲

SEDIMENT ▼

SURFACE WATER ◆

ecology and environment, inc.

111 WEST JACKSON BLVD., CHICAGO, ILLINOIS 60604, TEL. 312-663-9415

TITLE: PROPOSED SAMPLE LOCATION MAP	FIGURE #: 2
SITE: CLYDE DUMP	SCALE: 2 INCHES = 100 FT
CITY: CLYDE STATE: OHIO	P.A.N.: FOH0864SB
SOURCE: USGS. CLYDE QUAD. TOPO MAP	DATE: 1969
	REVISED: NA

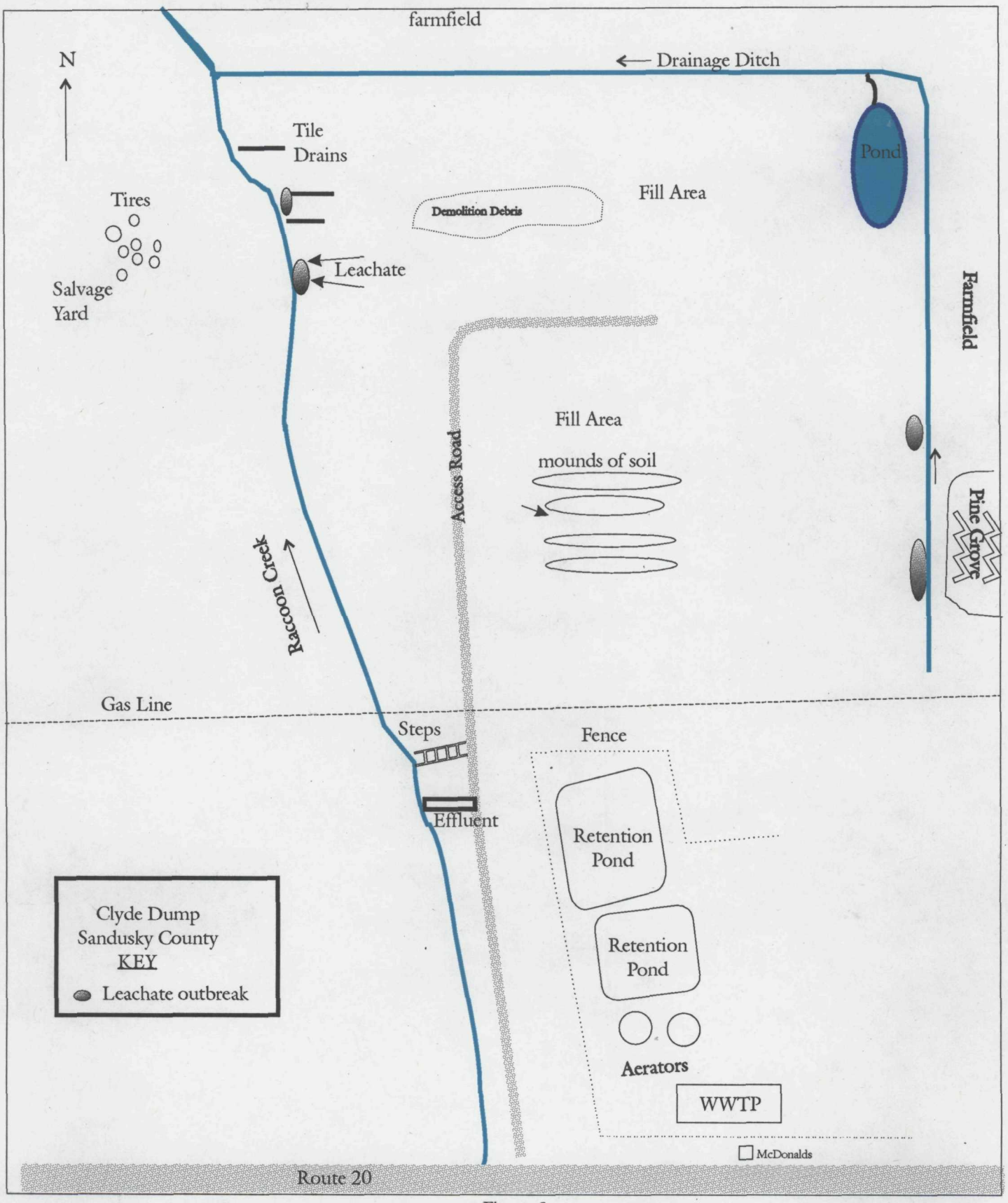

Figure 1

Clyde Dump STEP

Site Features

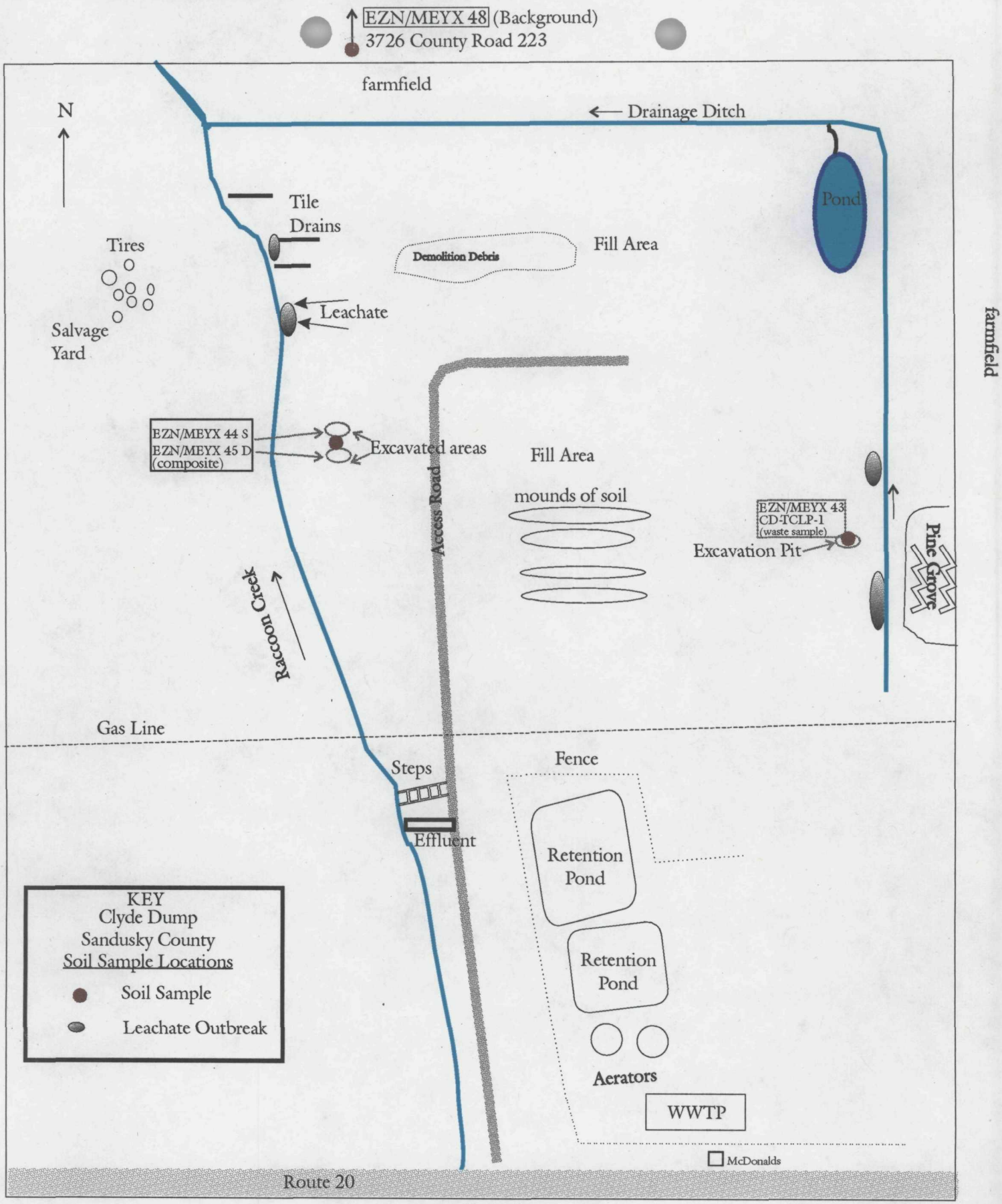

Figure 2

Clyde Dump STEP

Soil Sampling Locations

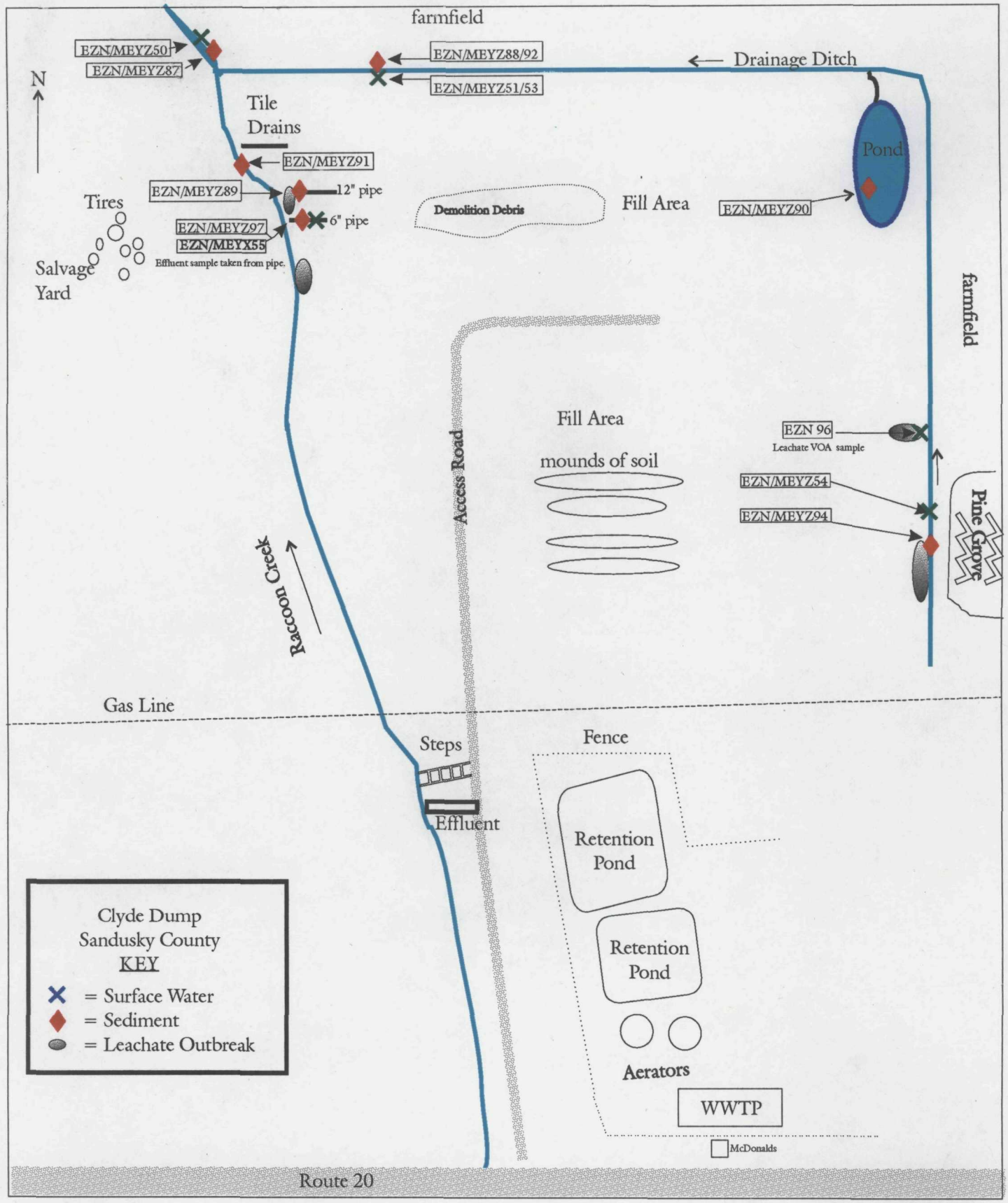

Figure 3

Clyde Dump STEP

Surface Water/Sediment Sampling Locations

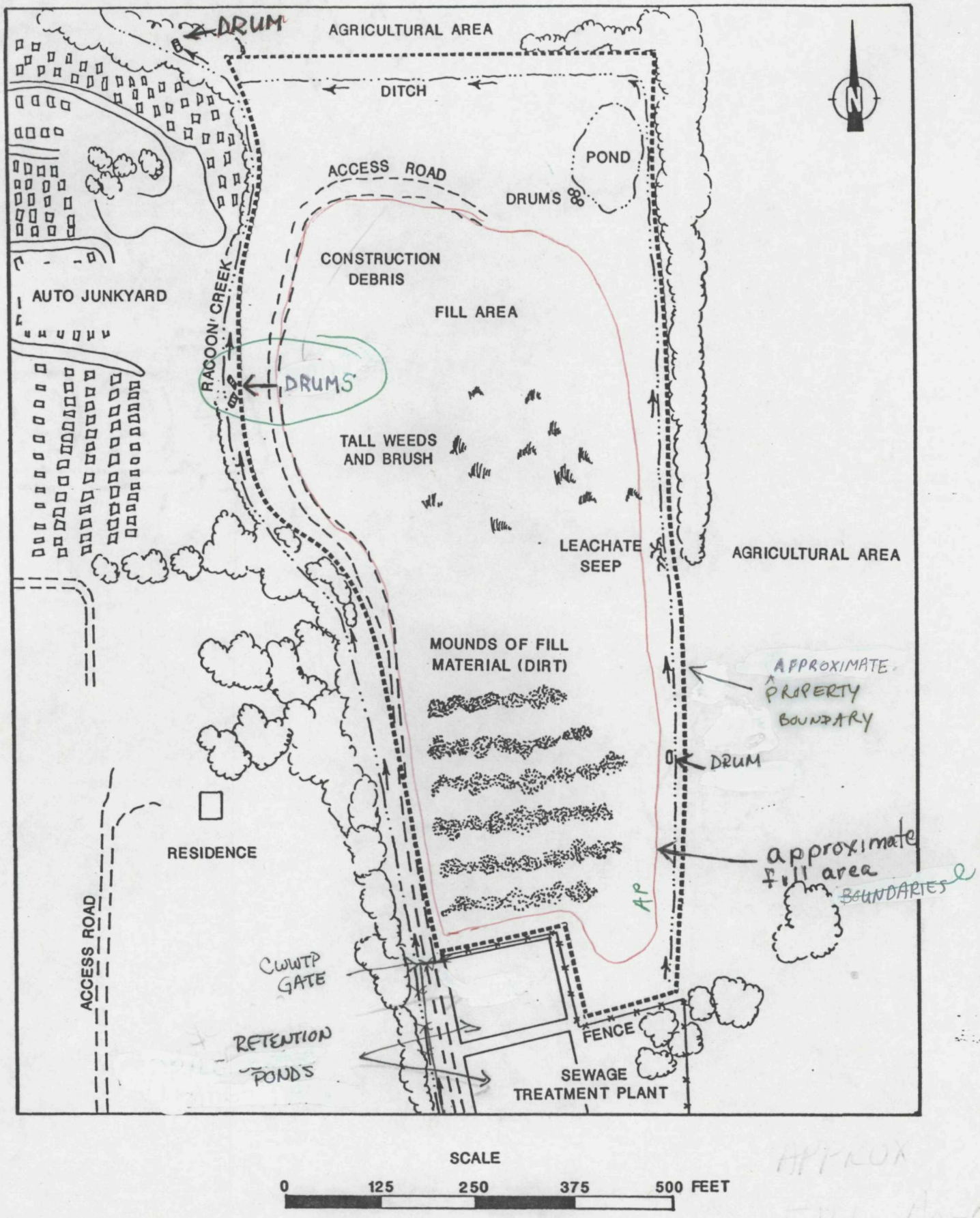

SCALE

0 125 250 375 500 FEET

APPROX FILL AREA SHADED

FIGURE 3-1 SITE FEATURES

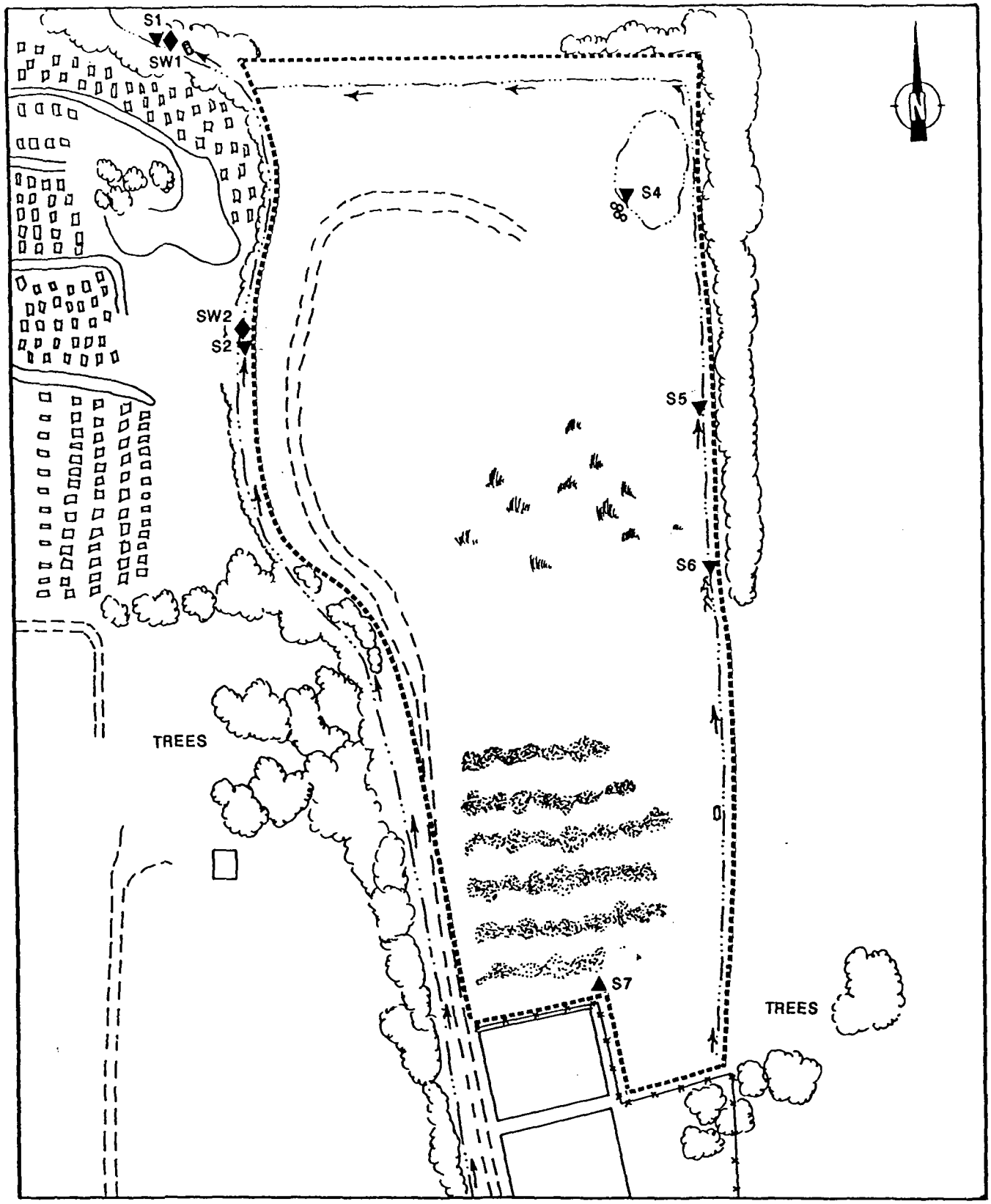

SCALE

0 125 250 375 500 FEET

LEGEND

▲ SOIL ▼ SEDIMENT ◆ SURFACE WATER

FIGURE 3-2 SOIL/SEDIMENT AND SURFACE WATER SAMPLING LOCATIONS

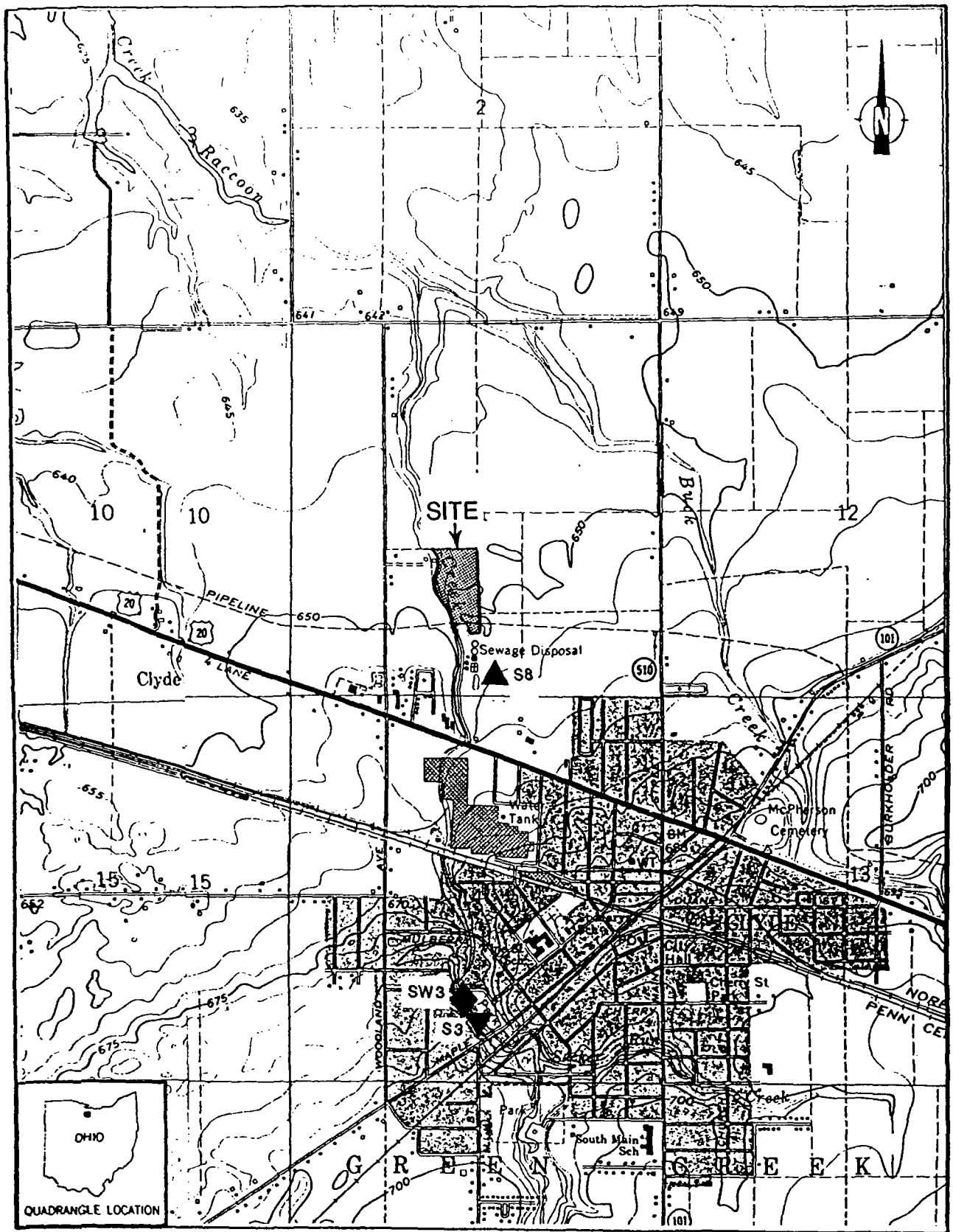

SOURCE: USGS, Clyde, OH Quadrangle, 7.5 Minute Series, 1969; Fremont East, OH Quadrangle, 7.5 Minute Series, 1969, photorevised 1980.

SCALE
0 0.5 1 MILE

LEGEND
▲SOIL ▼SEDIMENT ◆SURFACE WATER

FIGURE 3-3 ADDITIONAL OFF-SITE SOIL/SEDIMENT AND SURFACE WATER SAMPLING LOCATIONS

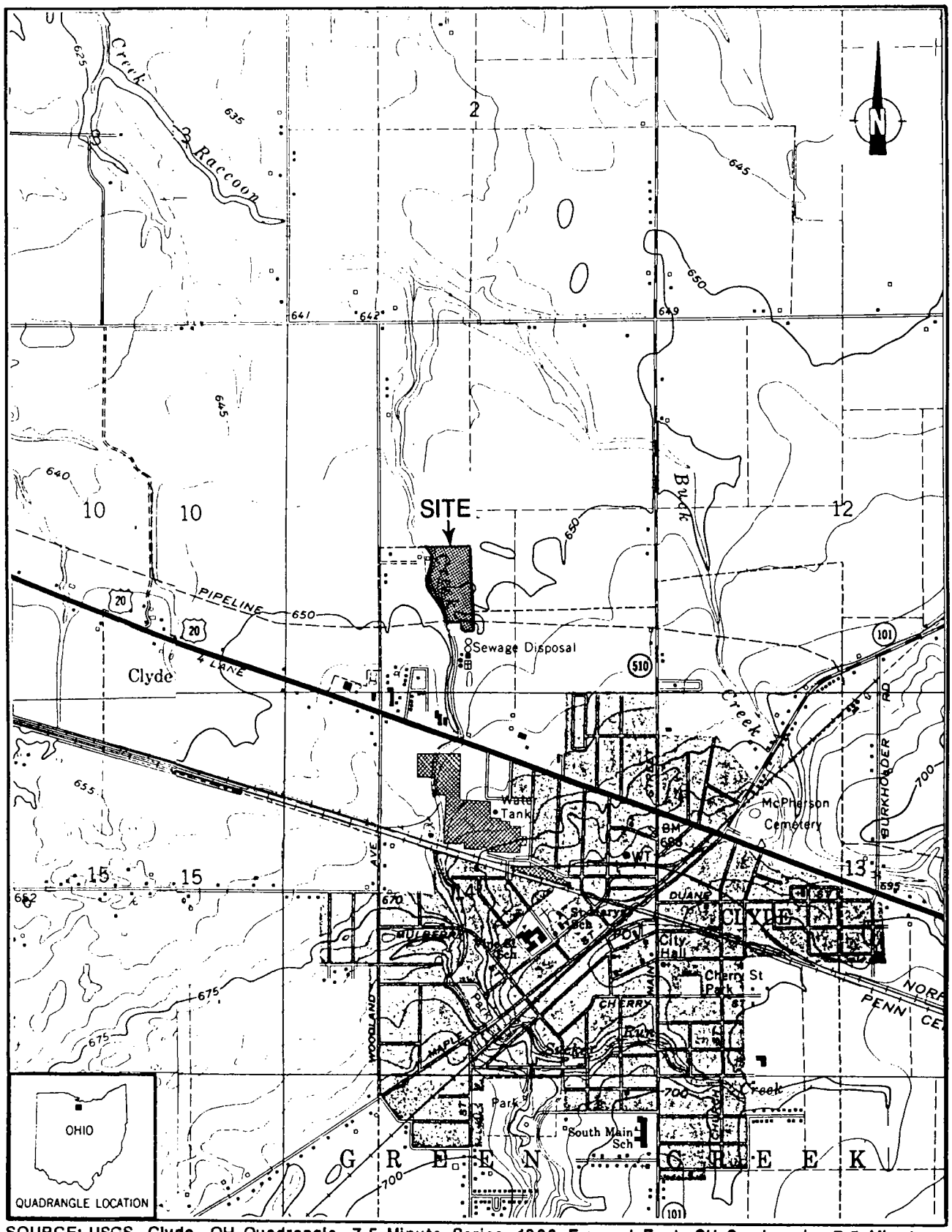

SOURCE: USGS, Clyde, OH Quadrangle, 7.5 Minute Series, 1969; Fremont East, OH Quadrangle, 7.5 Minute Series, 1969, photorevised 1980.

SCALE
0 0.5 1 MILE

FIGURE 2-1 SITE LOCATION

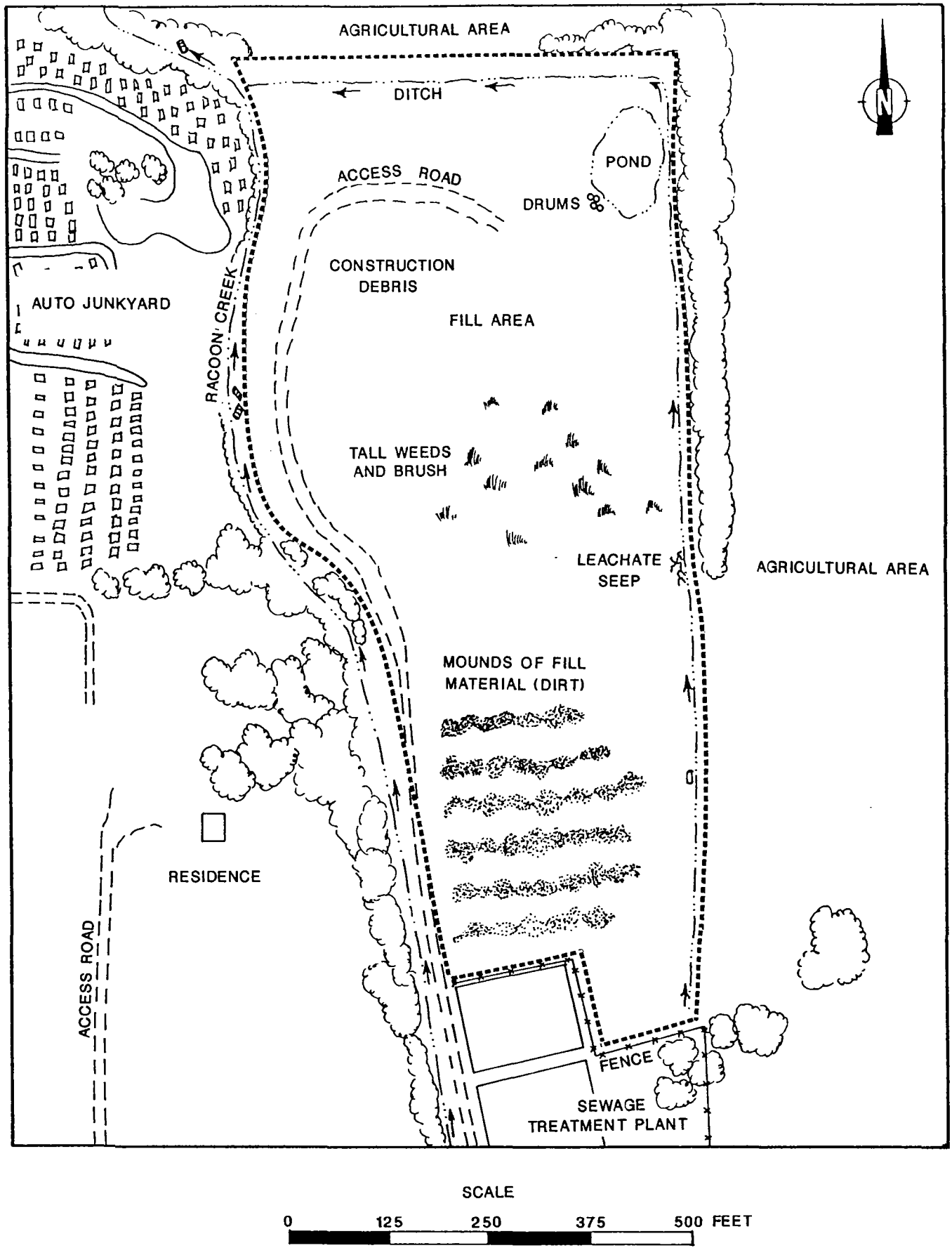

FIGURE 3-1 SITE FEATURES

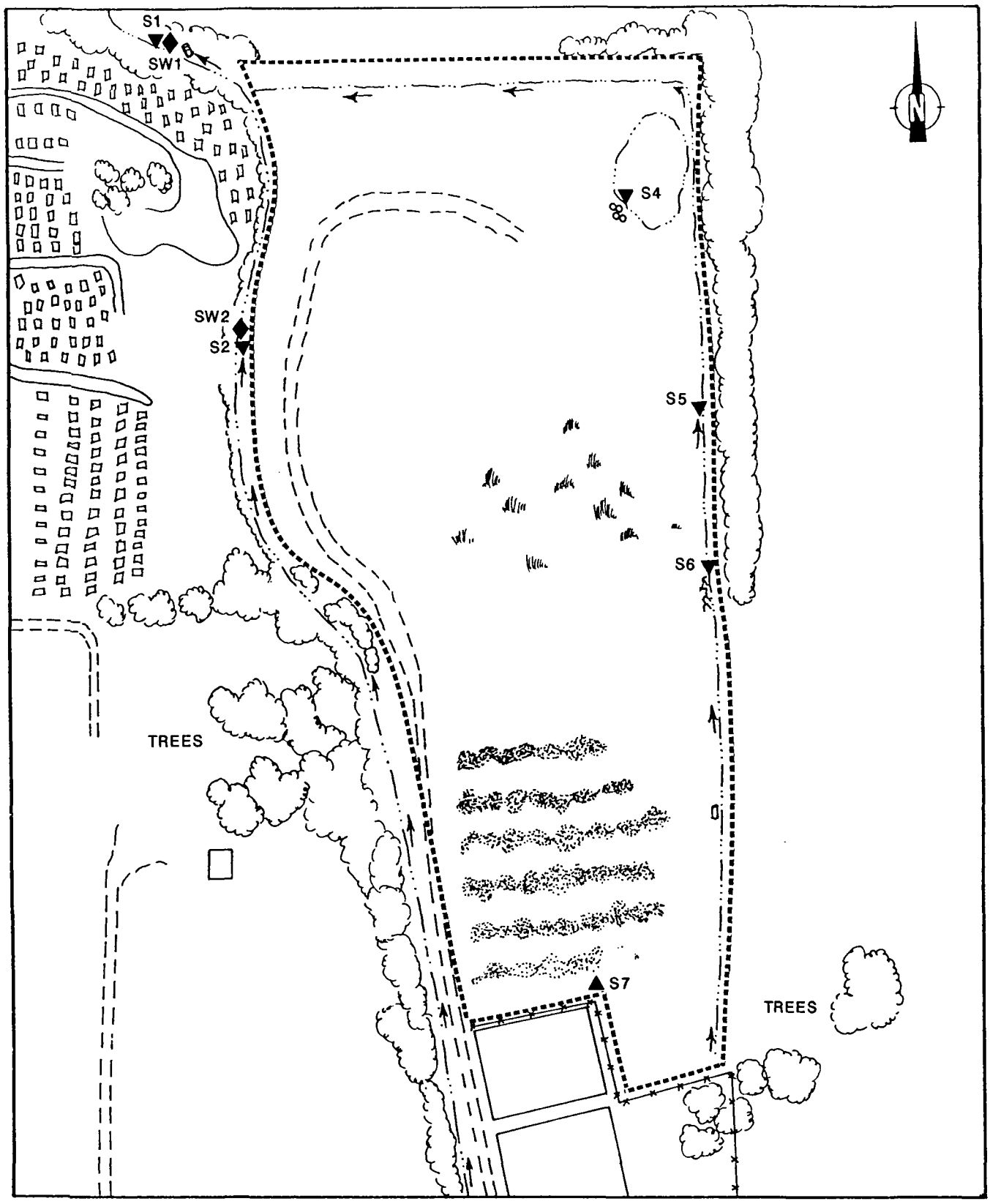

SCALE

0 125 250 375 500 FEET

LEGEND

▲ SOIL ▼ SEDIMENT ◆ SURFACE WATER

FIGURE 3-2 SOIL/SEDIMENT AND SURFACE WATER SAMPLING LOCATIONS

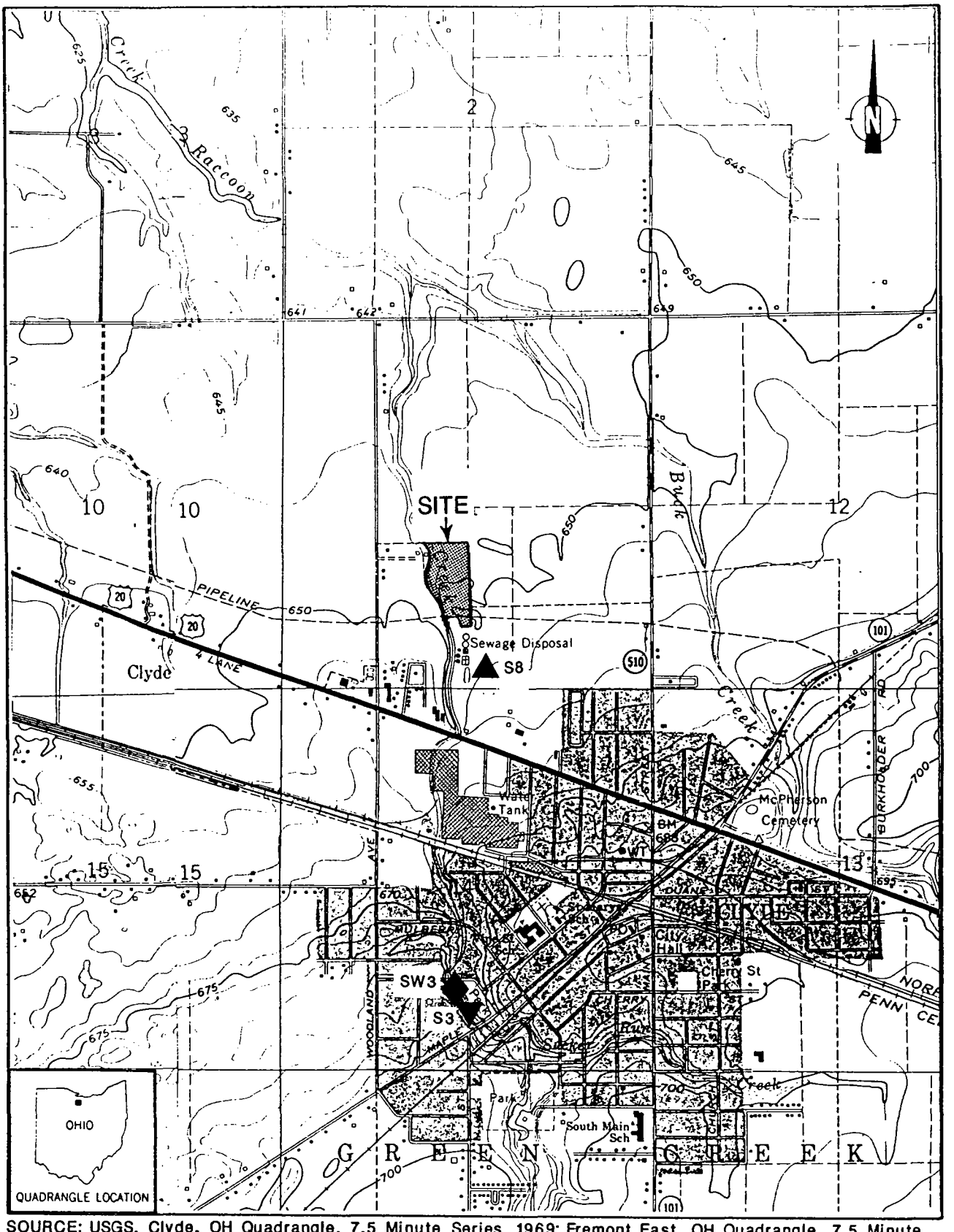

SOURCE: USGS, Clyde, OH Quadrangle, 7.5 Minute Series, 1969; Fremont East, OH Quadrangle, 7.5 Minute Series, 1969, photorevised 1980.

SCALE
0 0.5 1 MILE

LEGEND
▲SOIL ▼SEDIMENT ◆SURFACE WATER

FIGURE 3-3 ADDITIONAL OFF-SITE SOIL/SEDIMENT AND SURFACE WATER SAMPLING LOCATIONS

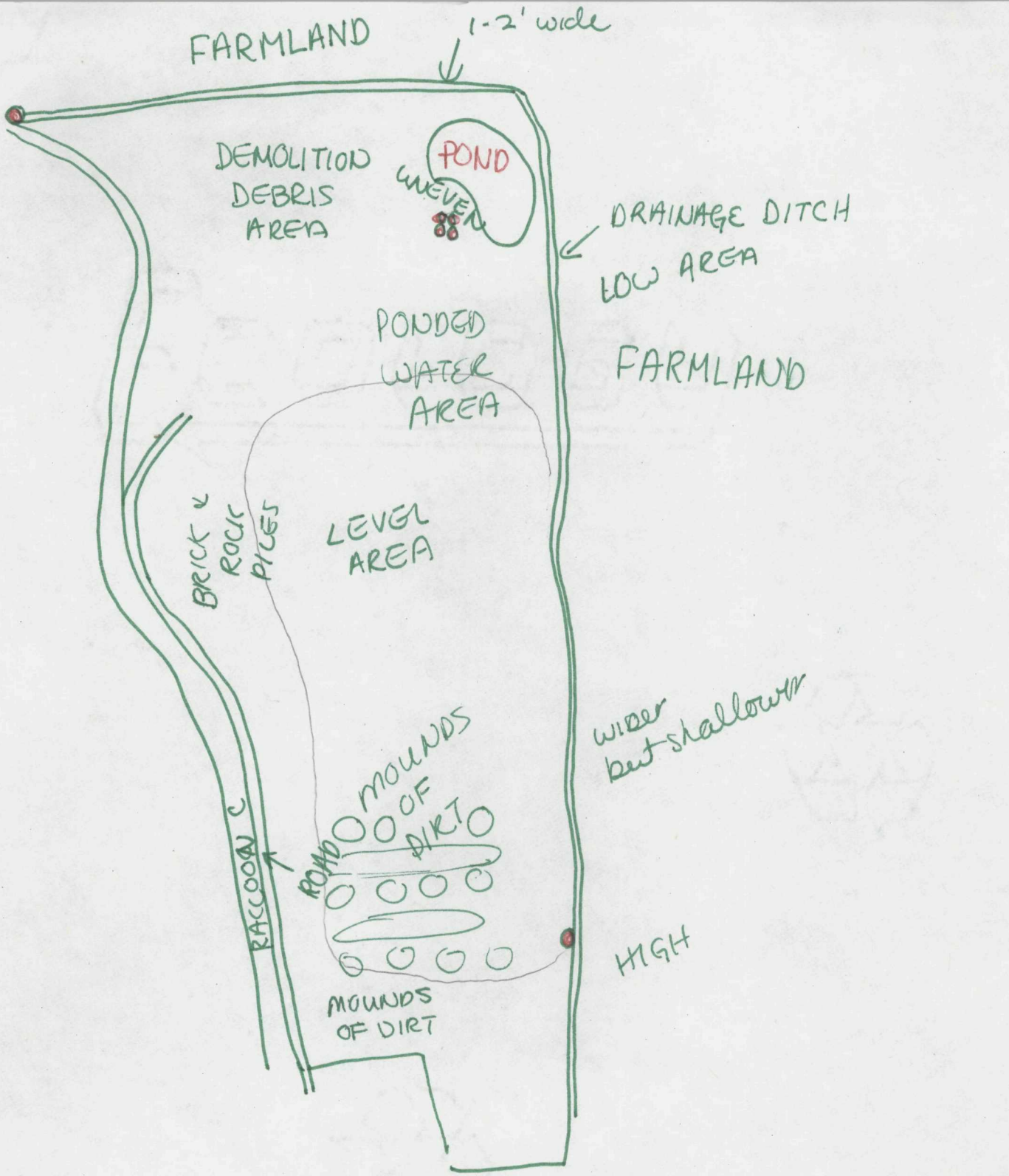

Legend

drum

— estimated site boundary

3-1 site features

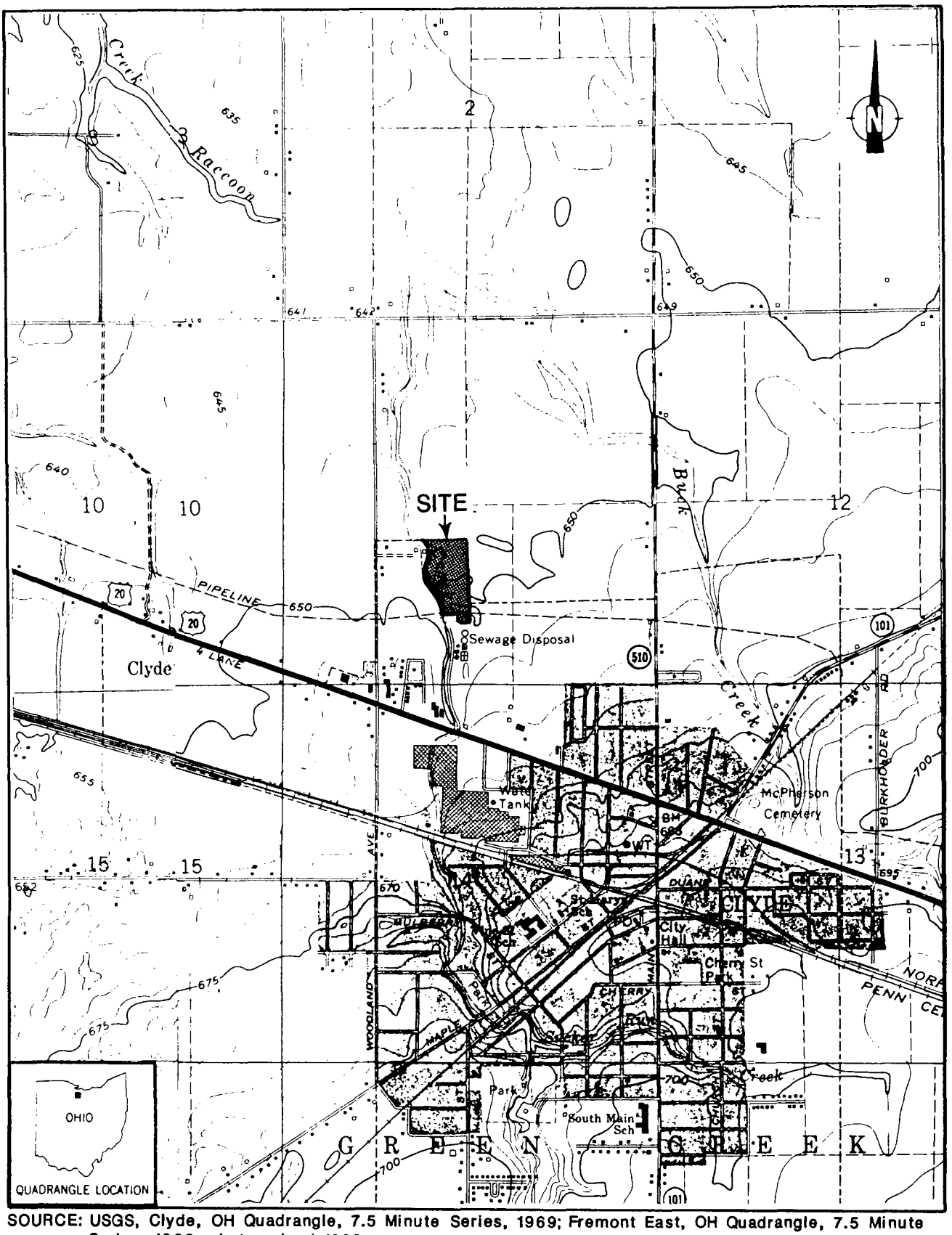

SOURCE: USGS, Clyde, OH Quadrangle, 7.5 Minute Series, 1969; Fremont East, OH Quadrangle, 7.5 Minute Series, 1969, photorevised 1980.

SCALE
0 0.5 1 MILE

FIGURE 2-1 SITE LOCATION

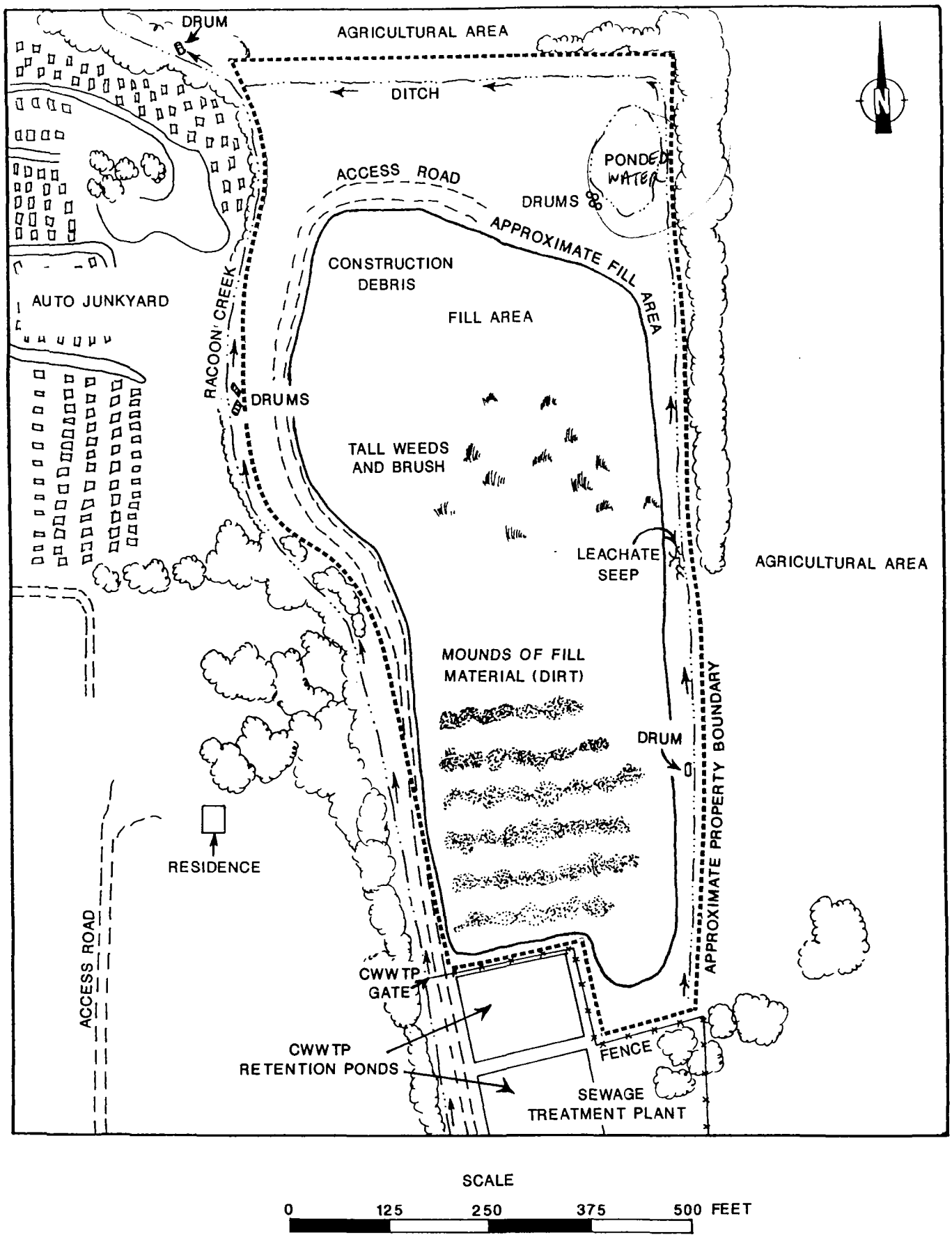

SCALE

0 125 250 375 500 FEET

FIGURE 3-1 SITE FEATURES

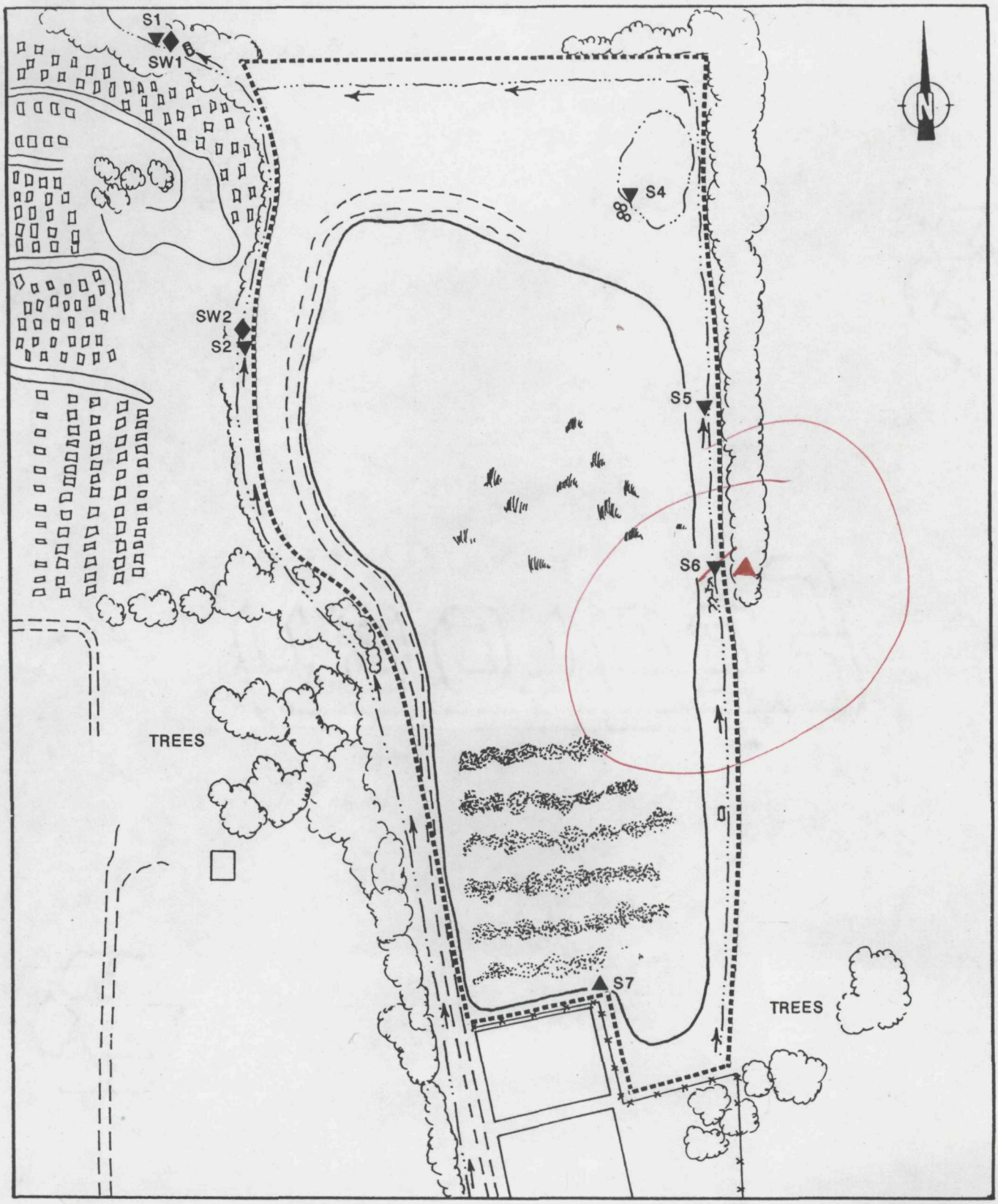

SCALE

0 125 250 375 500 FEET

LEGEND

▲ SOIL ▼ SEDIMENT ◆ SURFACE WATER

FIGURE 3-2 SOIL/SEDIMENT AND SURFACE WATER SAMPLING LOCATIONS

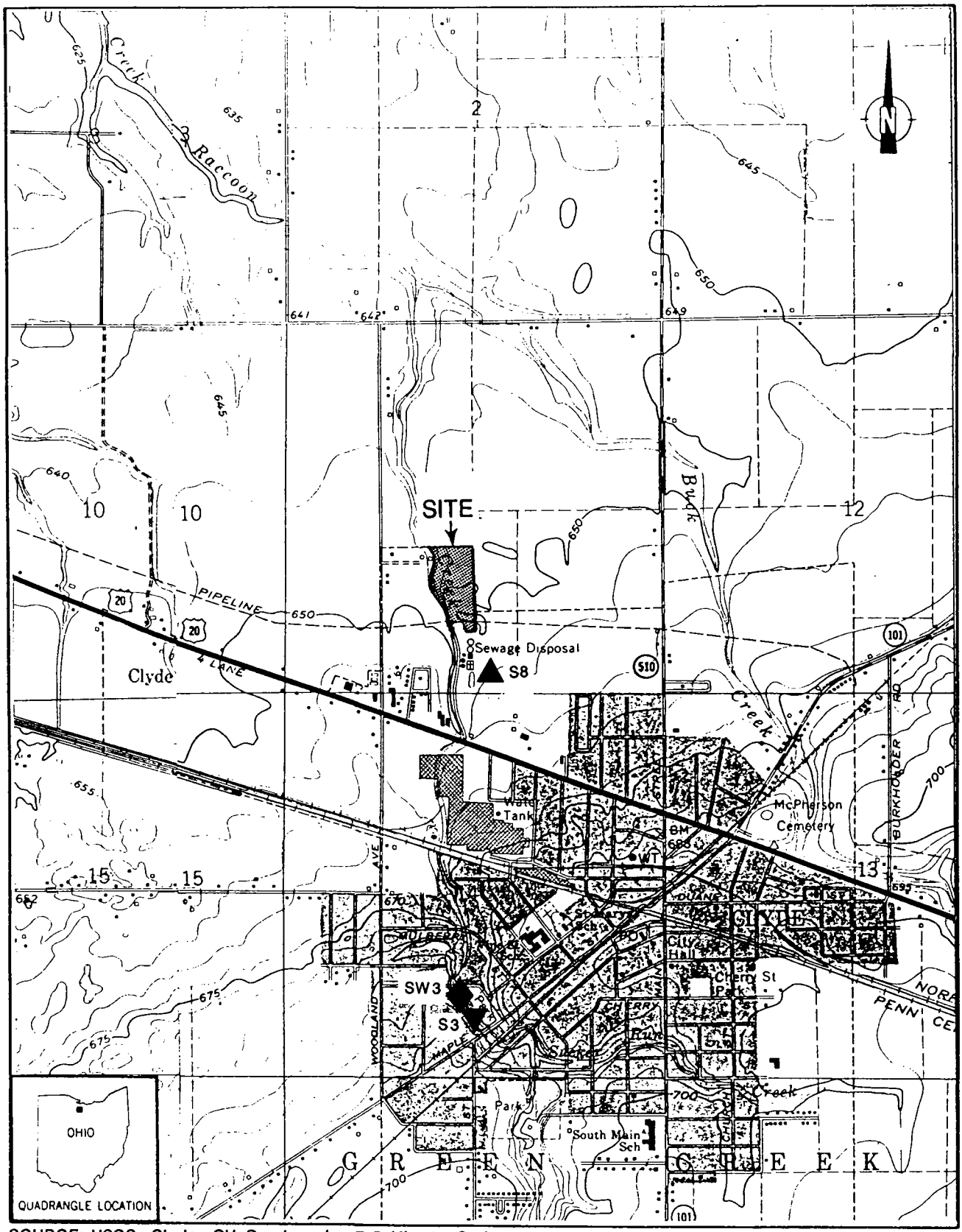

SOURCE: USGS, Clyde, OH Quadrangle, 7.5 Minute Series, 1969; Fremont East, OH Quadrangle, 7.5 Minute Series, 1969, photorevised 1980.

SCALE
0 0.5 1 MILE

LEGEND
▲SOIL ▼SEDIMENT ◆SURFACE WATER

FIGURE 3-3 ADDITIONAL ~~OFF-SITE~~ SOIL/SEDIMENT AND SURFACE WATER SAMPLING LOCATIONS

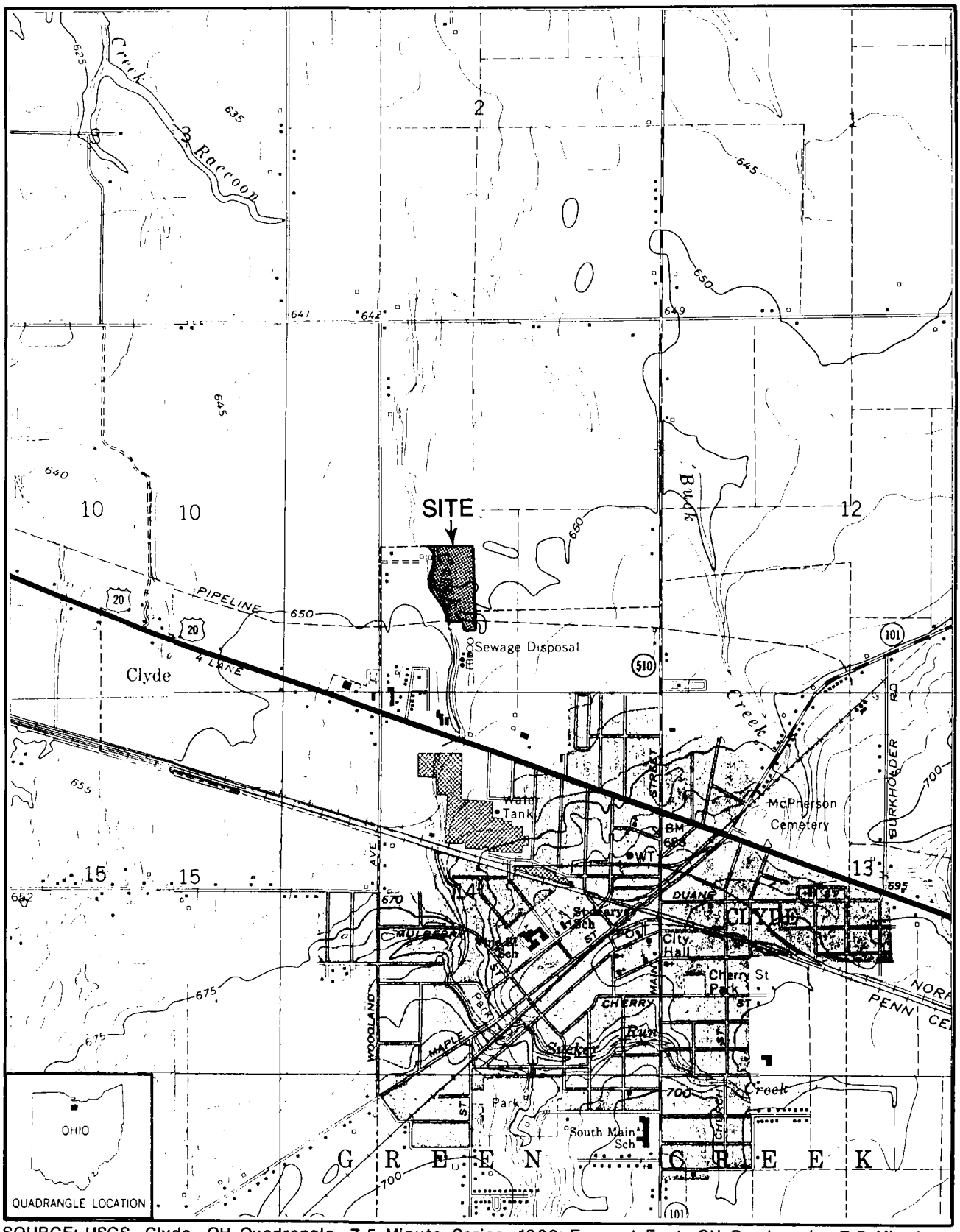

SOURCE: USGS, Clyde, OH Quadrangle, 7.5 Minute Series, 1969; Fremont East, OH Quadrangle, 7.5 Minute Series, 1969, photorevised 1980.

SCALE
0 0.5 1 MILE

FIGURE 2-1 SITE LOCATION

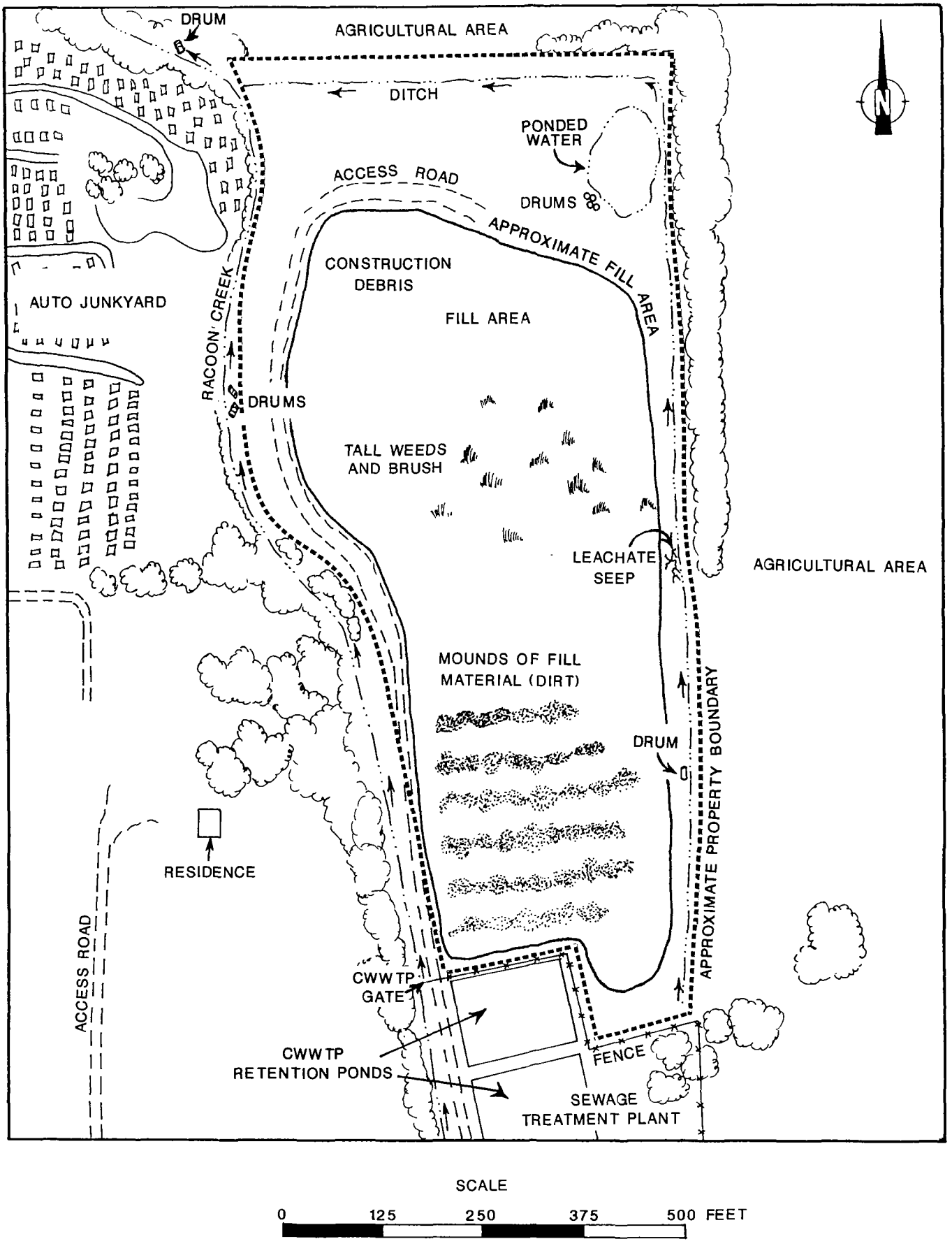

SCALE

0 125 250 375 500 FEET

FIGURE 3-1 SITE FEATURES

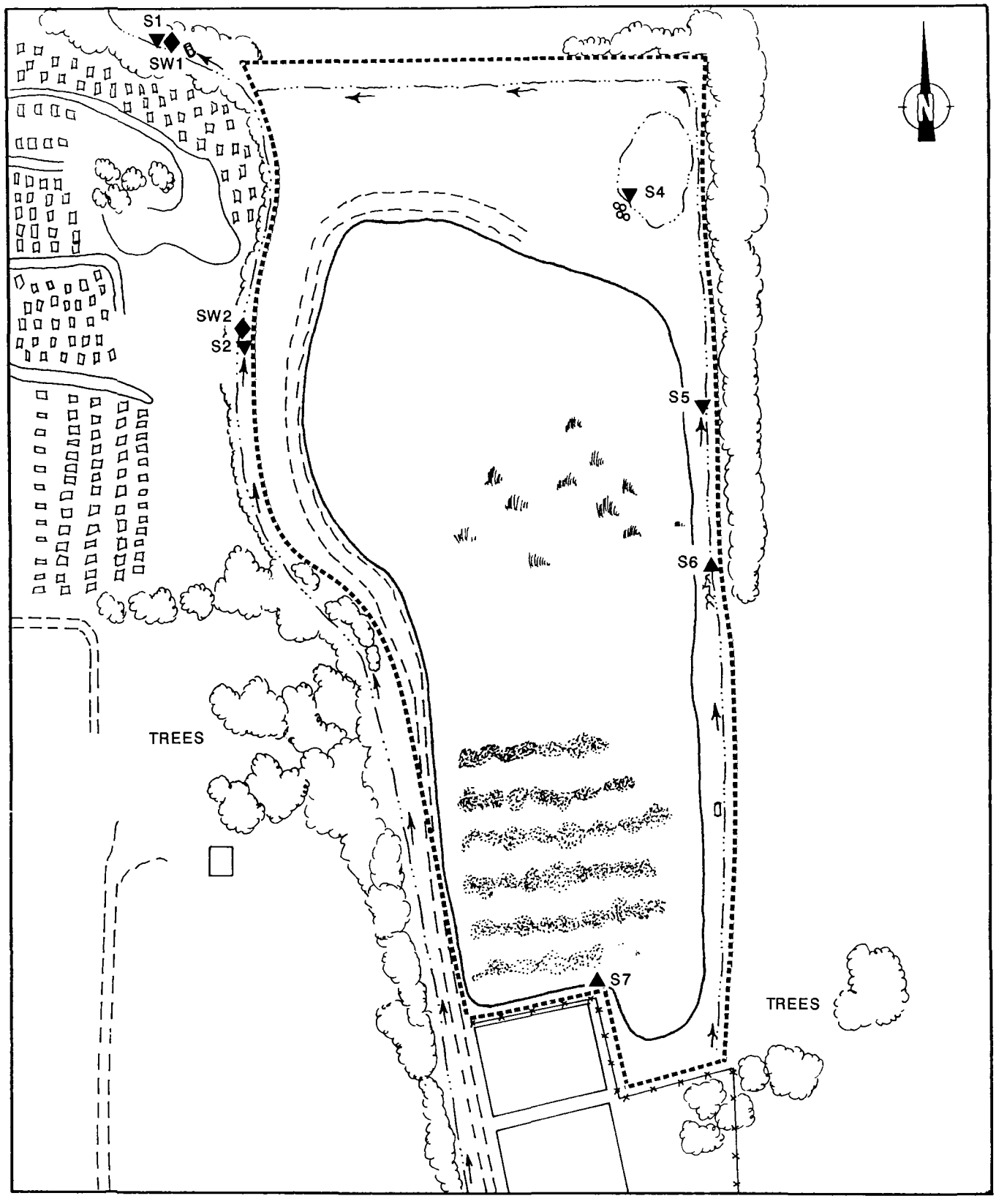

SCALE

0 125 250 375 500 FEET

LEGEND

▲SOIL ▼SEDIMENT ◆SURFACE WATER

FIGURE 3-2 SOIL/SEDIMENT AND SURFACE WATER SAMPLING LOCATIONS

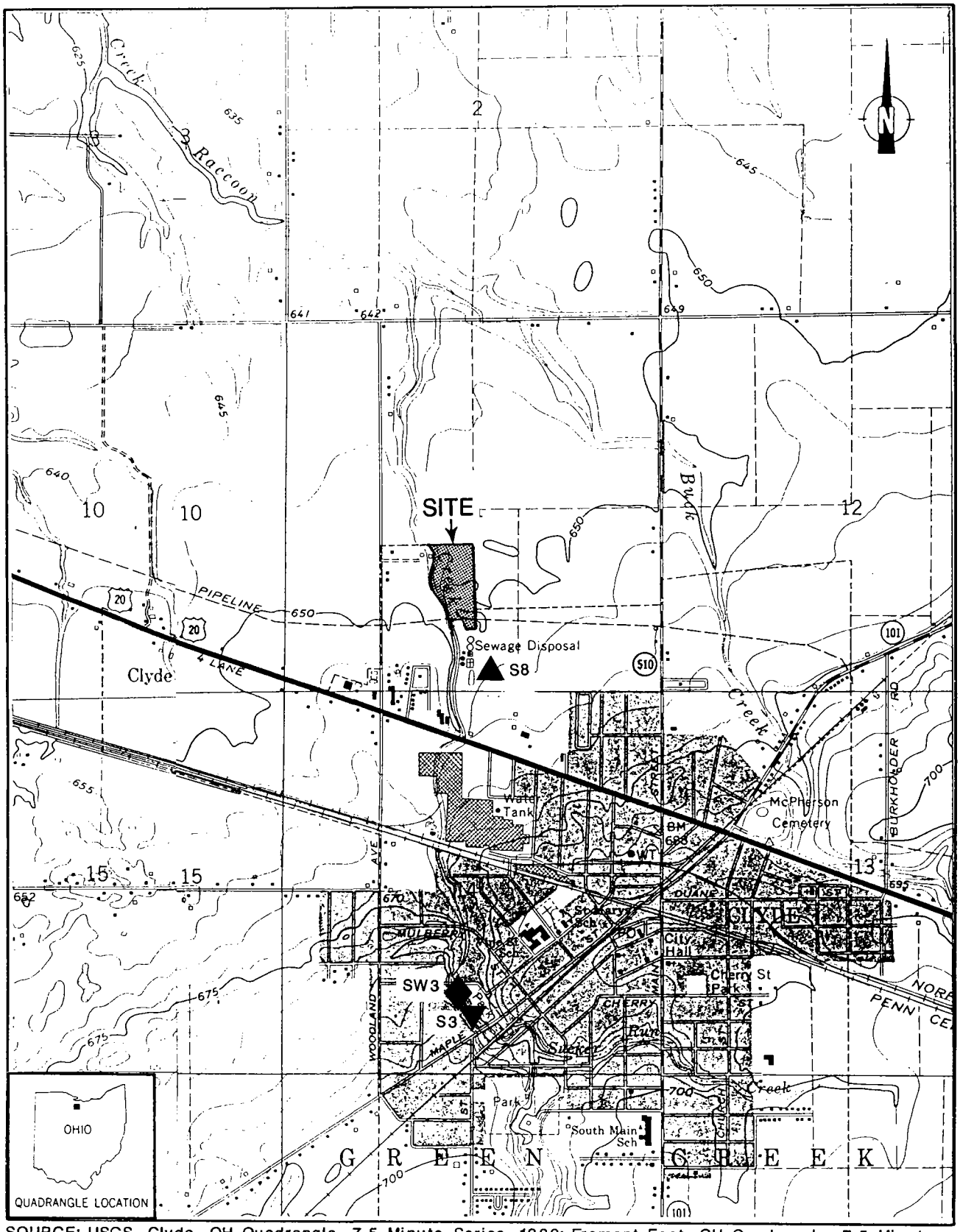

SOURCE: USGS, Clyde, OH Quadrangle, 7.5 Minute Series, 1969; Fremont East, OH Quadrangle, 7.5 Minute Series, 1969, photorevised 1980.

SCALE

0 0.5 1 MILE

LEGEND

▲SOIL ▼SEDIMENT ◆SURFACE WATER

FIGURE 3-3 ADDITIONAL SOIL/SEDIMENT AND SURFACE WATER SAMPLING LOCATIONS

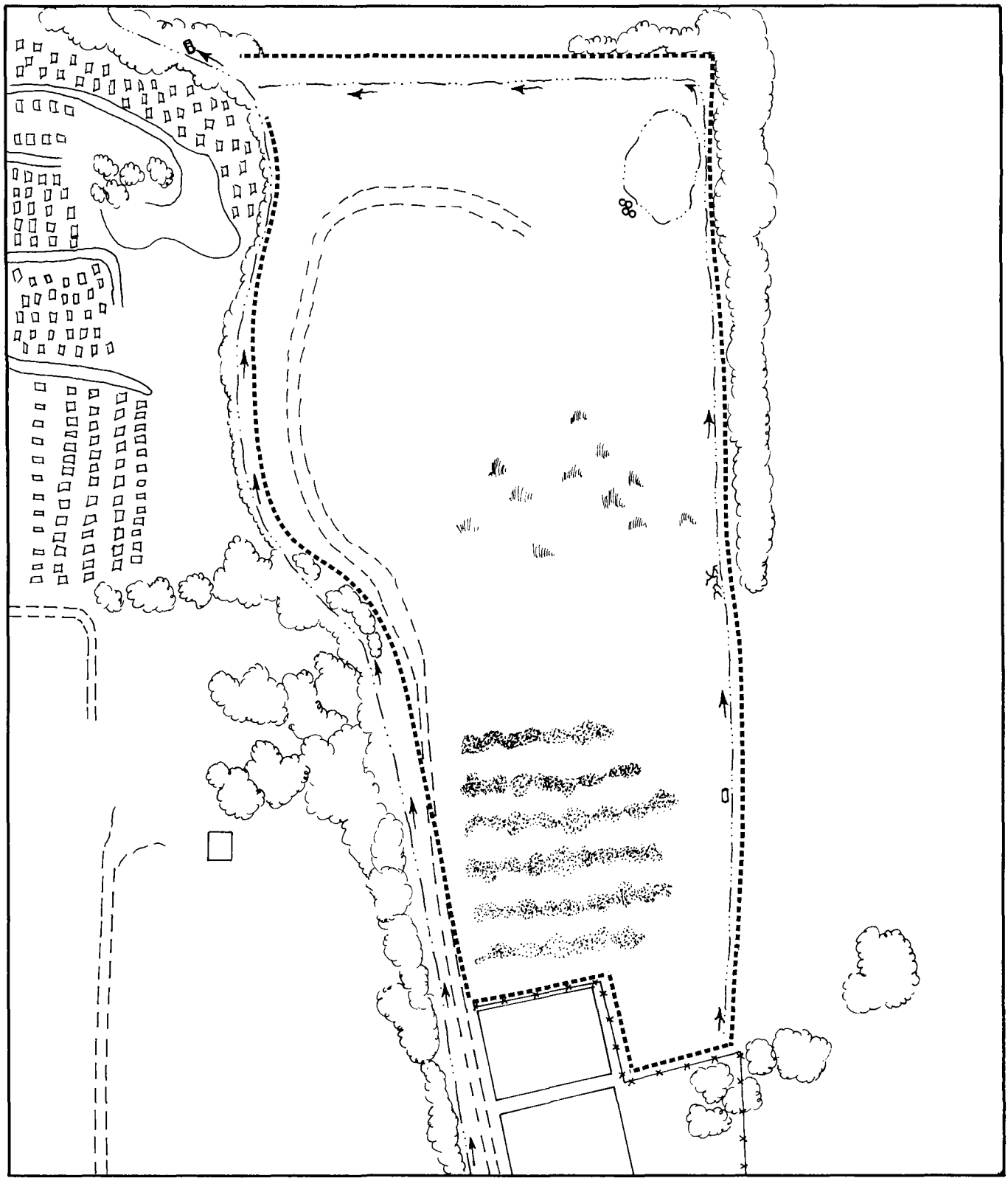

SCALE

0 125 250 375 500 FEET

1082

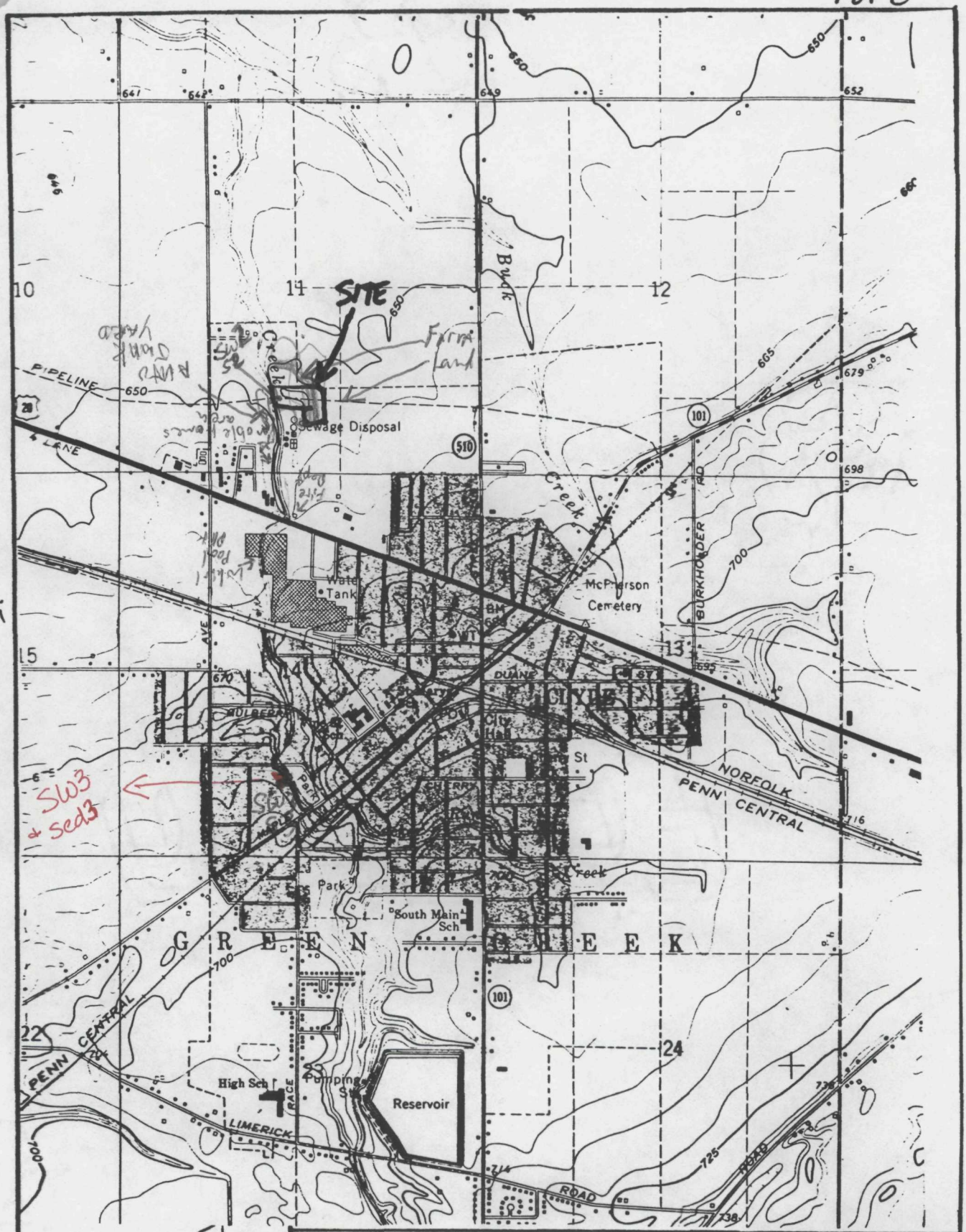

QUADRANGLE LOCATION

TITLE: SITE MAP	FIGURE #: 1
SITE: CLYDE DUMP	SCALE: 1:24000
CITY: CLYDE / STATE: OHIO	P.A.N.: F0HO864S.B
SOURCE: USGS, CLYDE QUAD. TOPO MAP	DATE: 1969
	REVISED: NA

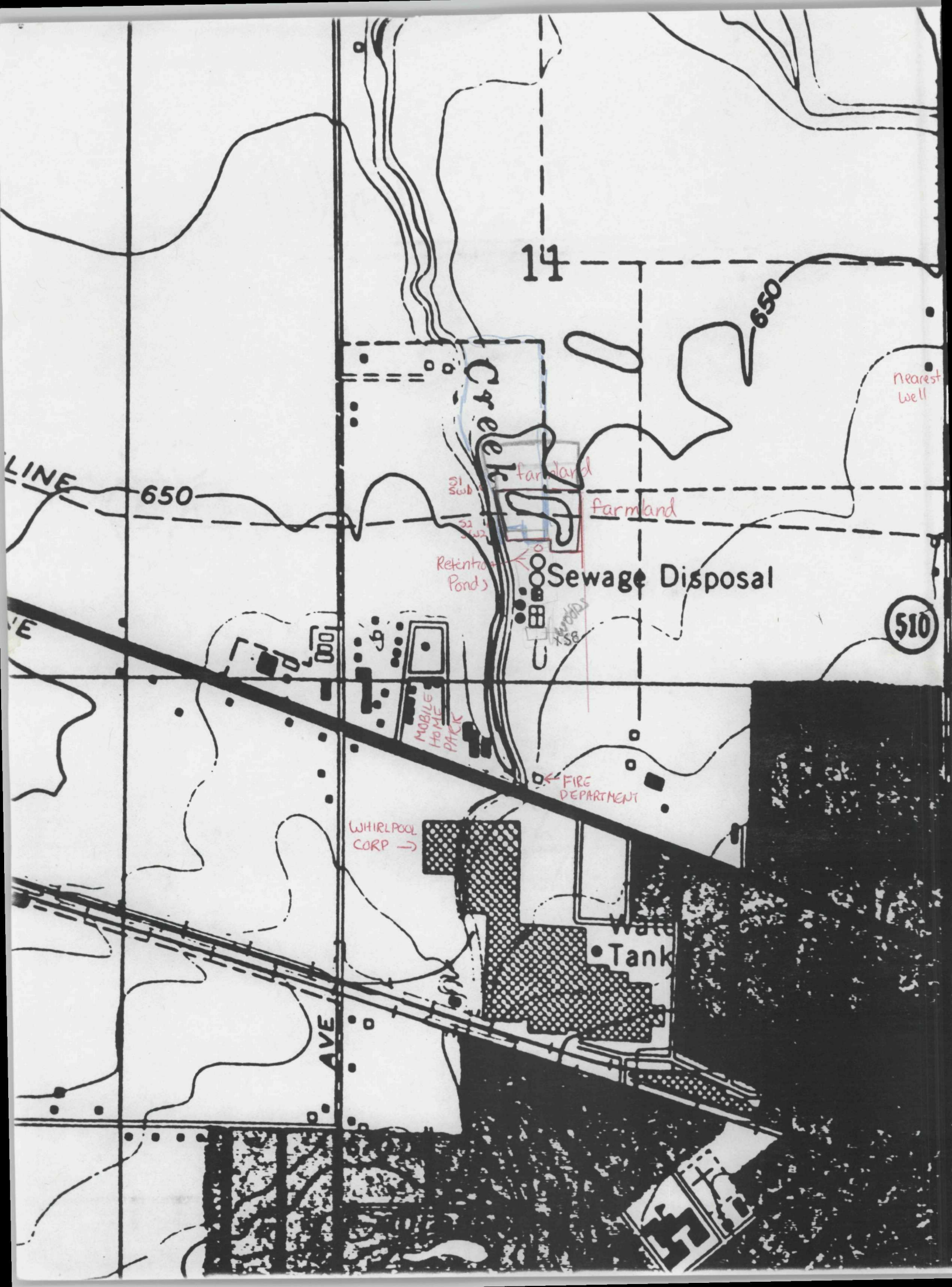
14
650
Creek
Nearest Well
LINE
650
farmland
farmland
Retention Ponds
Sewage Disposal
510
MOBILE HOME PARK
FIRE DEPARTMENT
WHIRLPOOL CORP
Tank
AVE

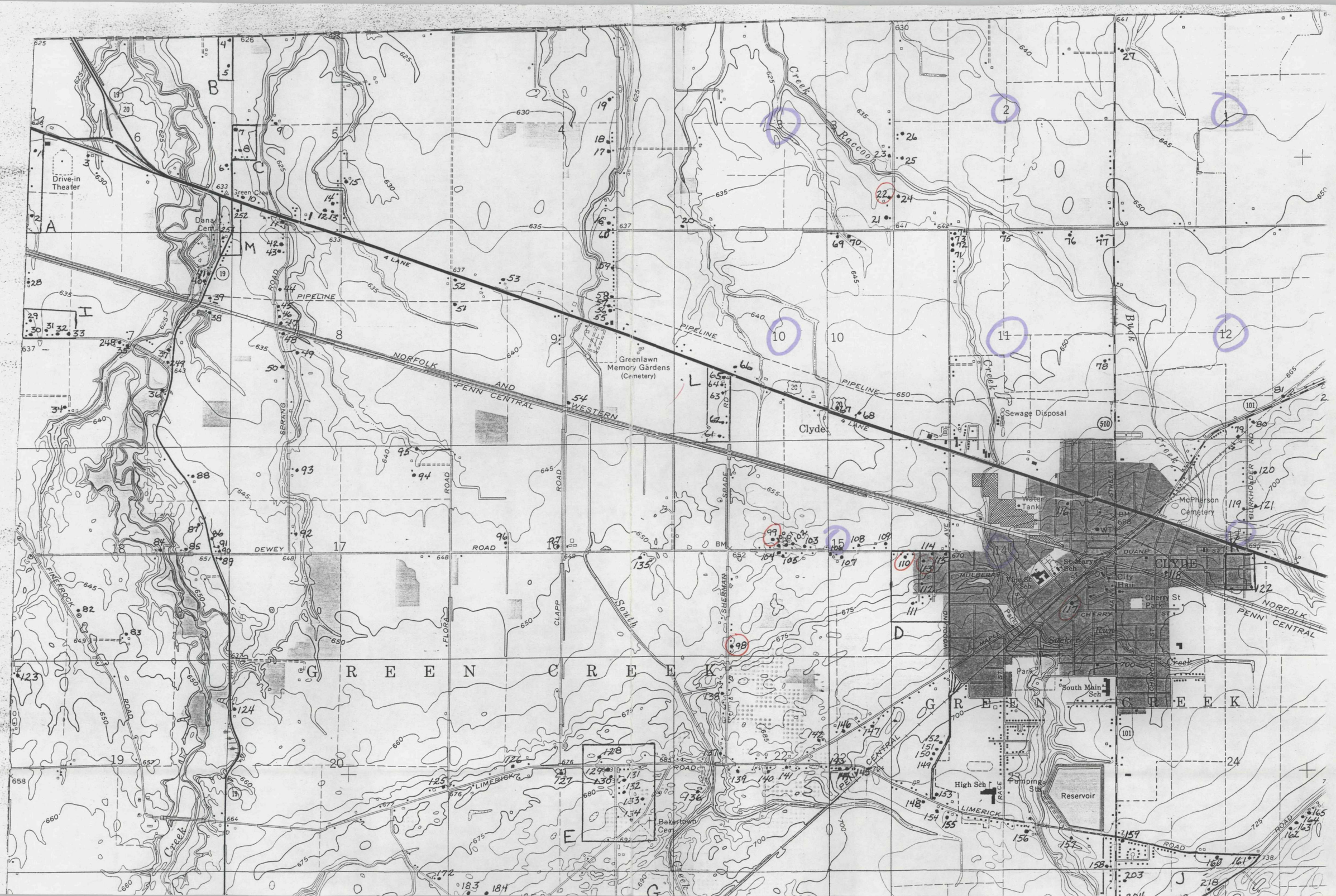

Drive-in Theater
Green Creek
Dana Cem
4 LANE
PIPELINE
NORFOLK AND WESTERN
PENN CENTRAL
Greenlawn Memory Gardens (Cemetery)
Clyde
Sewage Disposal
Water Tank
McPherson Cemetery
CLYDE
City Hall
Cherry St Park
South Main Sch
High Sch
Pumping Sta
Reservoir
Bakertown Cem
GREEN CREEK
Raccoon Creek
Buck Creek
South Creek
Creek
DEWEY ROAD
LIMERICK ROAD
FINEROCK ROAD
SPRANG ROAD
FLORA ROAD
CLAPP ROAD
SHERMAN ROAD
SPADE RD
WOODLAND AVE
MULBERRY
MAPLE
CHERRY
DUANE
BURKHOLDER RD
RACE

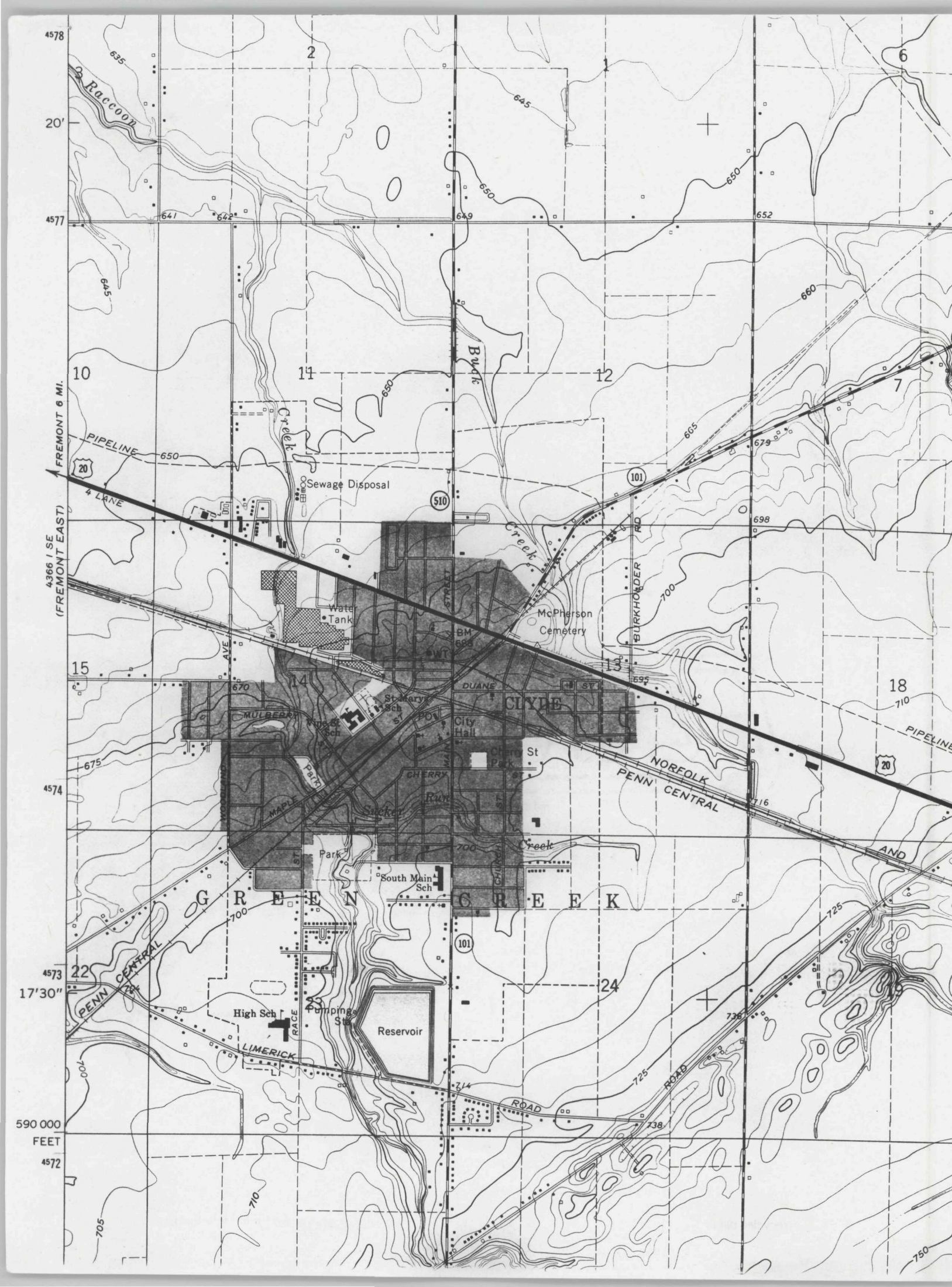

Raccoon
Buck
Creek
Sewage Disposal
PIPELINE
4 LANE
FREMONT 6 MI.
4366 I SE
(FREMONT EAST)
Water Tank
McPherson Cemetery
BURKHOLDER RD
DUANE ST
CLYDE
St Marys Sch
Vine St Sch
City Hall
Cherry St Park
MULBERRY
MAPLE
CHERRY
Sucker Run
Park
South Main Sch
NORFOLK
PENN CENTRAL
AND
G R E E N C R E E K
High Sch
Pumping Sta
Reservoir
LIMERICK
ROAD
RACE
PENN CENTRAL
590 000
FEET
20'
17'30"

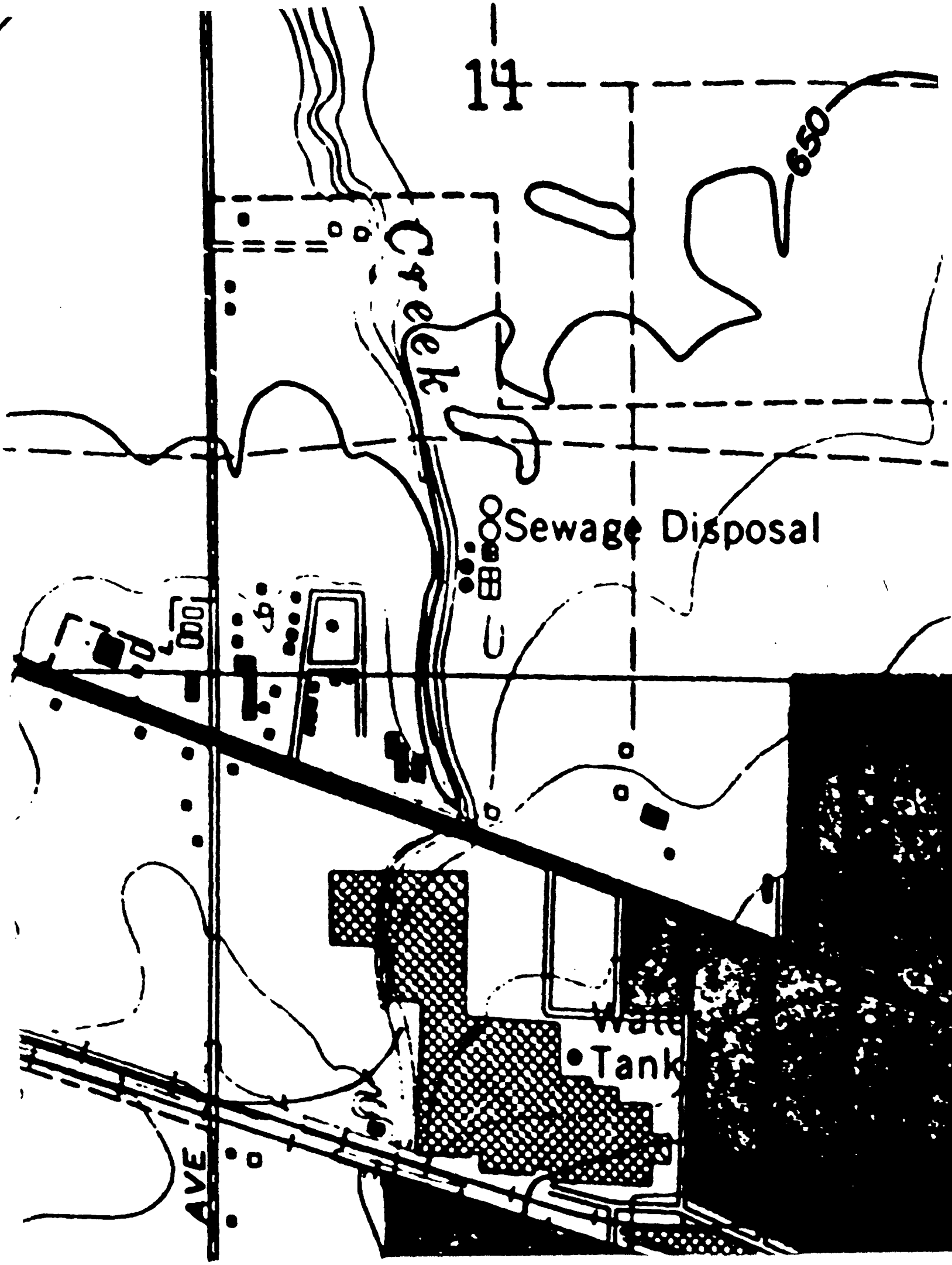
14
650
Creek
Sewage Disposal
Tank
AVE

Cayeak
Sewage Disposal

Sewage Dispo

Sewage Dis


Creek
sewage

Sewa

8Se1


CLYDE VILLAGE LANDFILL
4-28-65

0
250
500
750

Raccoon
Creek
G R E E N
242
246
236
20
3
2
10
11
DeA
GtB
GwB
NpA
Ht
Sh
HaB
Co
Le
Do
RoB
KbA

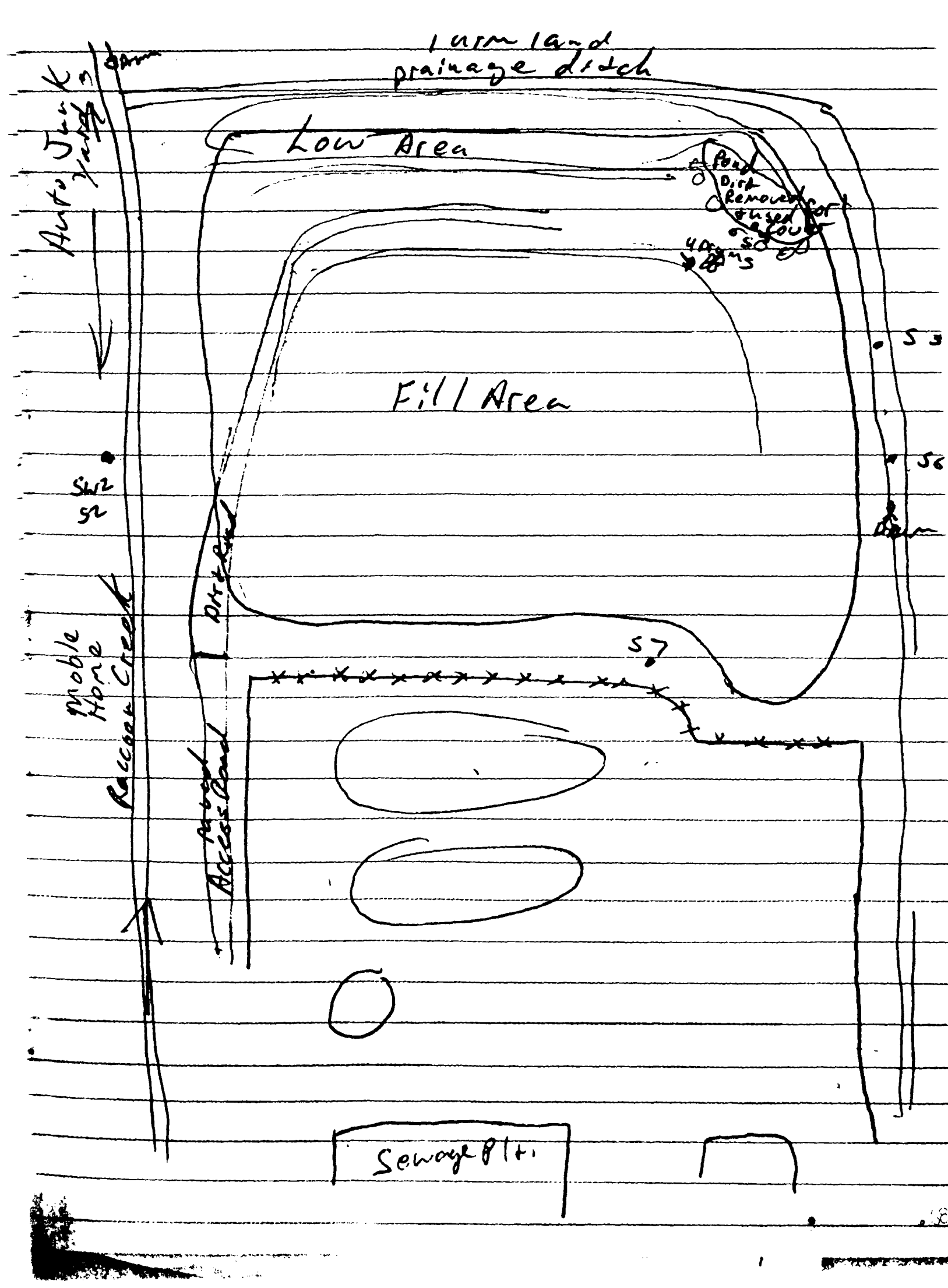

Turm land
prainage ditch
Low Area
Pond
Dirt
Removed
for
used
cover
4 Drums
Auto Junk
Yard
Fill Area
S3
S6
SW2
S2
Dirt Road
S7
Moble
Home
Raccoon Creek
Paved
Access Road
Sewage Plt.

FARMLAND
POND
RETENTION
PONDS

2-1
SITE
LOCATION
SITE
SITE


CLYDE VILLAGE LANDFILL
4-28-65

0
250
500
750

SITE


FARMLAND
DRAINAGE FROM FARM
SW1 + S1
DRAINAGE DITCH
POND
S4
S5
SW2 + S2
AUTO JUNKYARD
S6
RETENTION PONDS
MOBILE HOME PARK
SEWAGE TREATMENT PLANT
S8
ROUTE 20
FIRE DEPARTMENT
APPLIANCE MANUFACTURING PLANT

0
250
500
750