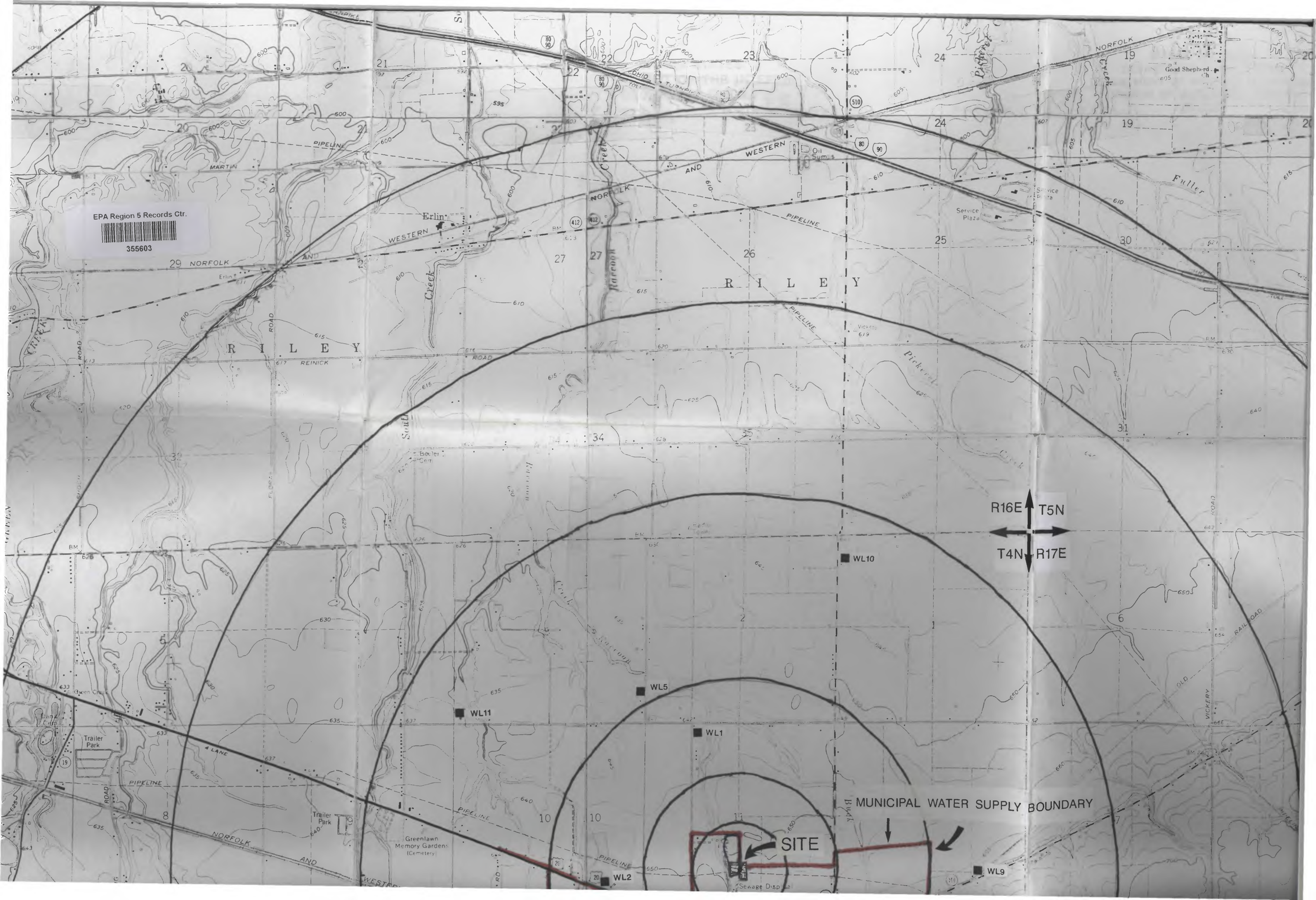

EPA Region 5 Records Ctr.
355603
R16E
T5N
T4N
R17E
WL10
WL5
WL11
WL1
WL2
WL9
SITE
MUNICIPAL WATER SUPPLY BOUNDARY
Erlin
Service Plaza
Trailer Park
Greenlawn Memory Gardens (Cemetery)
Sewage Disposal
NORFOLK AND WESTERN PIPELINE
REINICK ROAD
Raccoon Creek
Pickerel Creek
Fuller Creek
Good Shepherd Ch

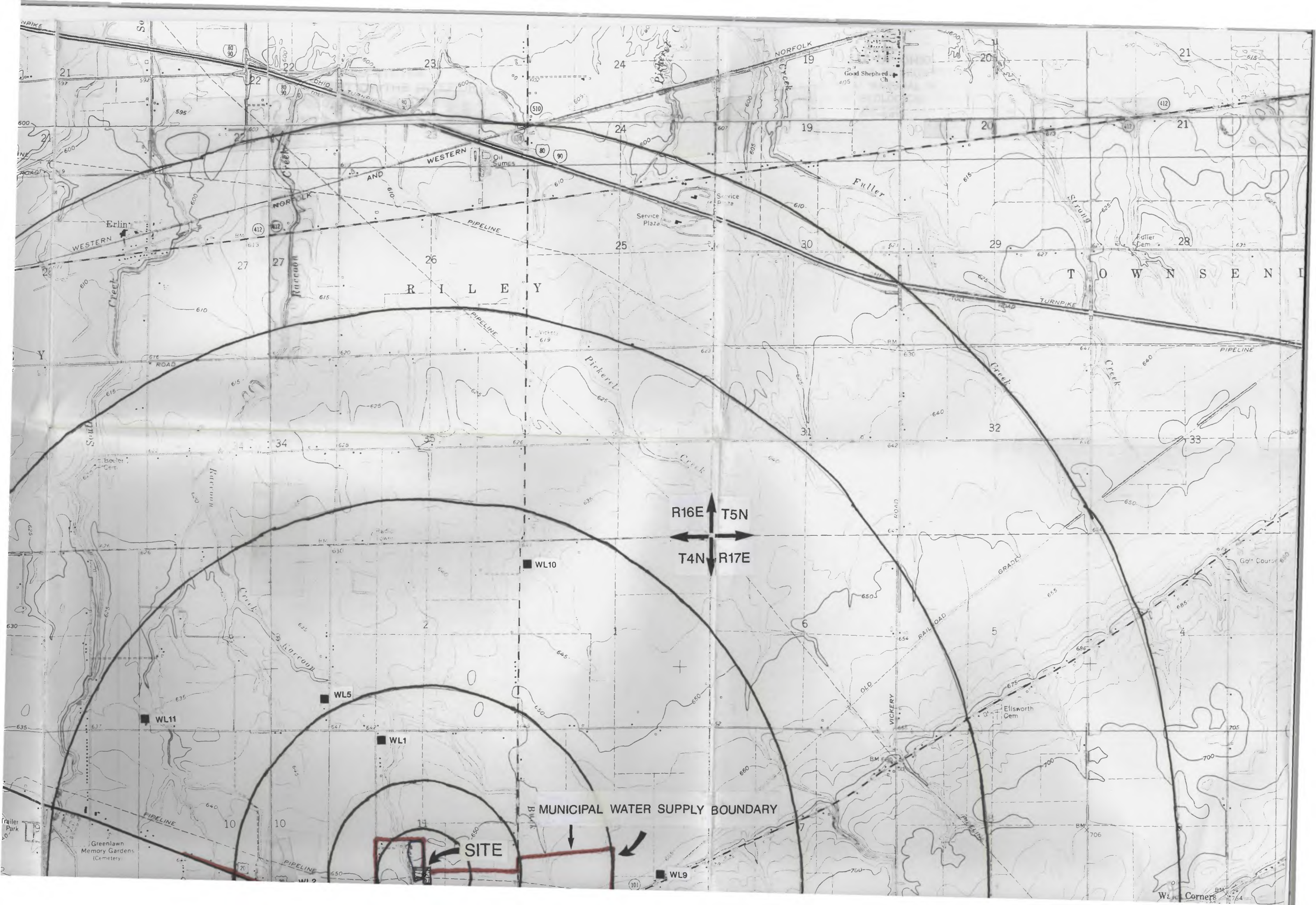

R16E
T5N
T4N
R17E
WL10
WL5
WL11
WL1
WL9
MUNICIPAL WATER SUPPLY BOUNDARY
SITE
R I L E Y
T O W N S E N D
Erlin
Service Plaza
Oil Sumps
Good Shepherd Ch
Fuller Cem
Ellsworth Cem
Greenlawn Memory Gardens (Cemetery)
Trailer Park
Golf Course
Walles Corners
NORFOLK AND WESTERN
PIPELINE
TURNPIKE
Pickerel Creek
Raccoon Creek
Fuller Creek
Strong Creek
OLD RAILROAD GRADE
VICKERY ROAD

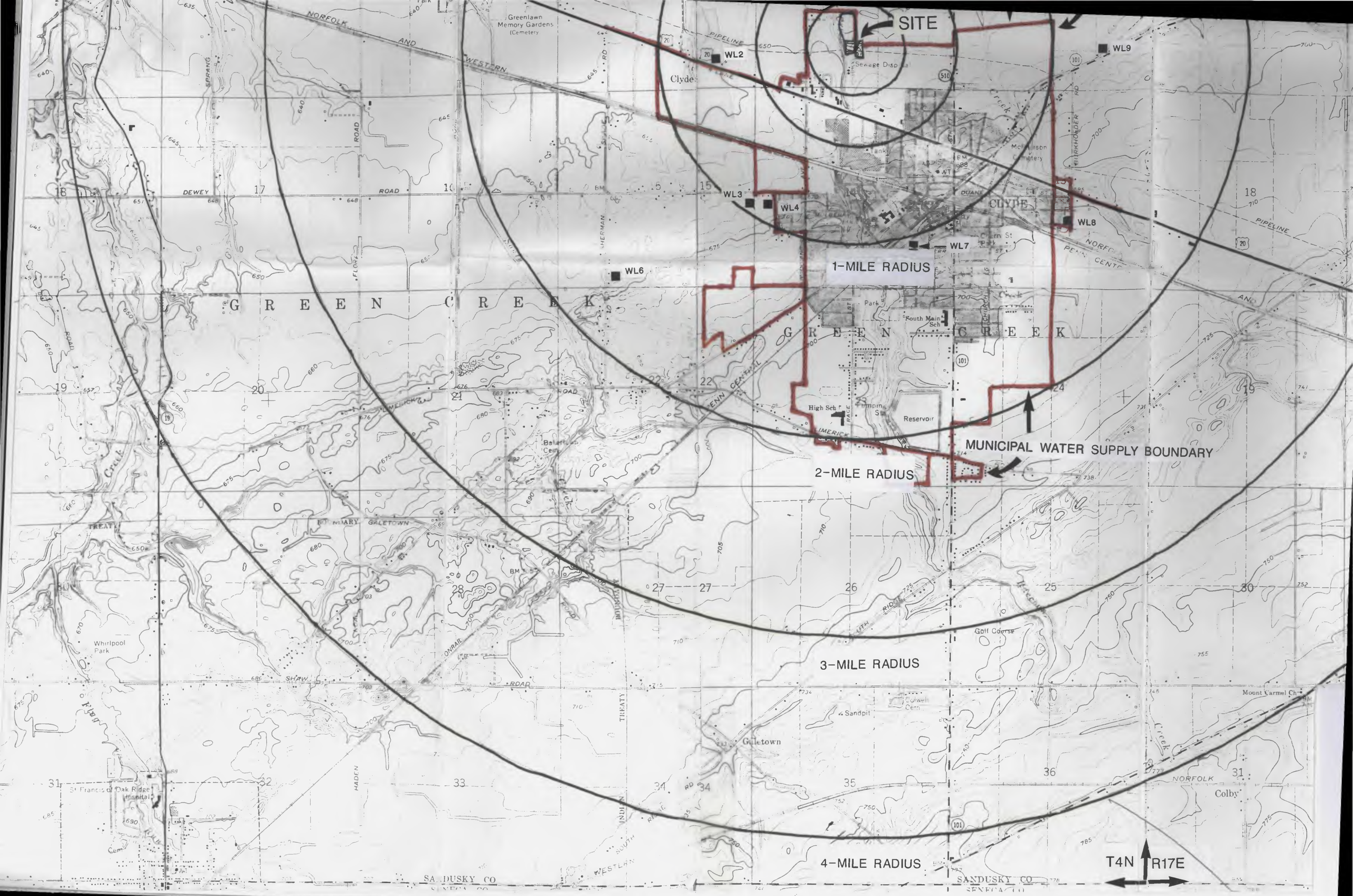
SITE
WL2
WL3
WL4
WL6
WL7
WL8
WL9
1-MILE RADIUS
2-MILE RADIUS
3-MILE RADIUS
4-MILE RADIUS
MUNICIPAL WATER SUPPLY BOUNDARY
T4N
R17E
Clyde
CLYDE
GREEN CREEK
Greenlawn Memory Gardens (Cemetery)
Sewage Disposal
Reservoir
Golf Course
Whirlpool Park
St Francis of Oak Ridge Hospital
Galetown
Colby
Mount Carmel Ch
Sandpit
NORFOLK AND WESTERN
PIPELINE
PENN CENTRAL
SANDUSKY CO
SENECA CO

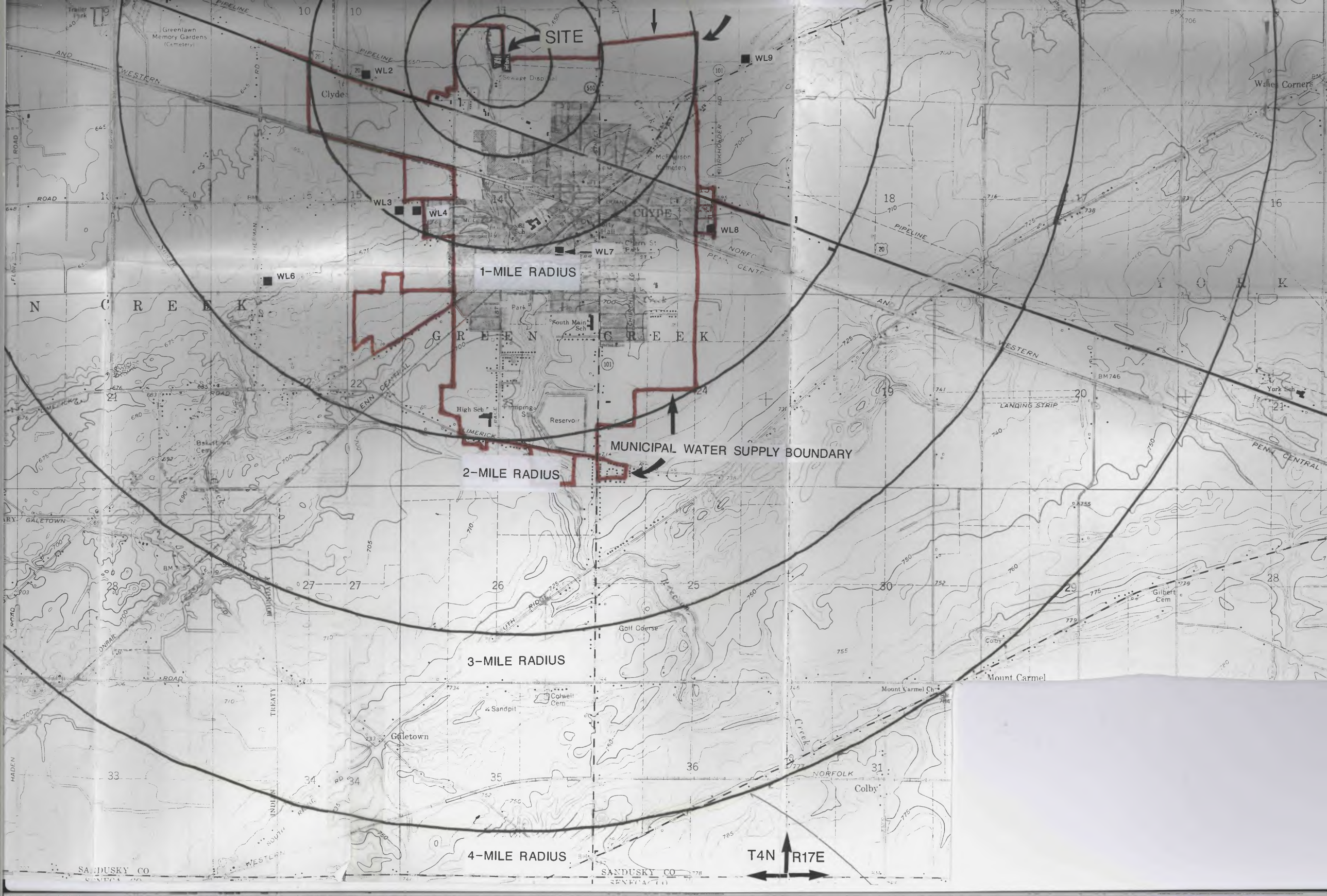
SITE
WL2
WL3
WL4
WL6
WL7
WL8
WL9
1-MILE RADIUS
2-MILE RADIUS
3-MILE RADIUS
4-MILE RADIUS
MUNICIPAL WATER SUPPLY BOUNDARY
T4N
R17E
Clyde
Greenlawn Memory Gardens (Cemetery)
Sewage Disposal
McPherson Cemetery
Cherry St Park
South Main Sch
High Sch
Reservoir
Golf Course
Colwell Cem
Sandpit
Galetown
Mount Carmel
Mount Carmel Ch
Colby
Gilbert Cem
York Sch
Wales Corners
LANDING STRIP
PIPELINE
NORFOLK
PENN CENTRAL
SANDUSKY CO
SENECA CO

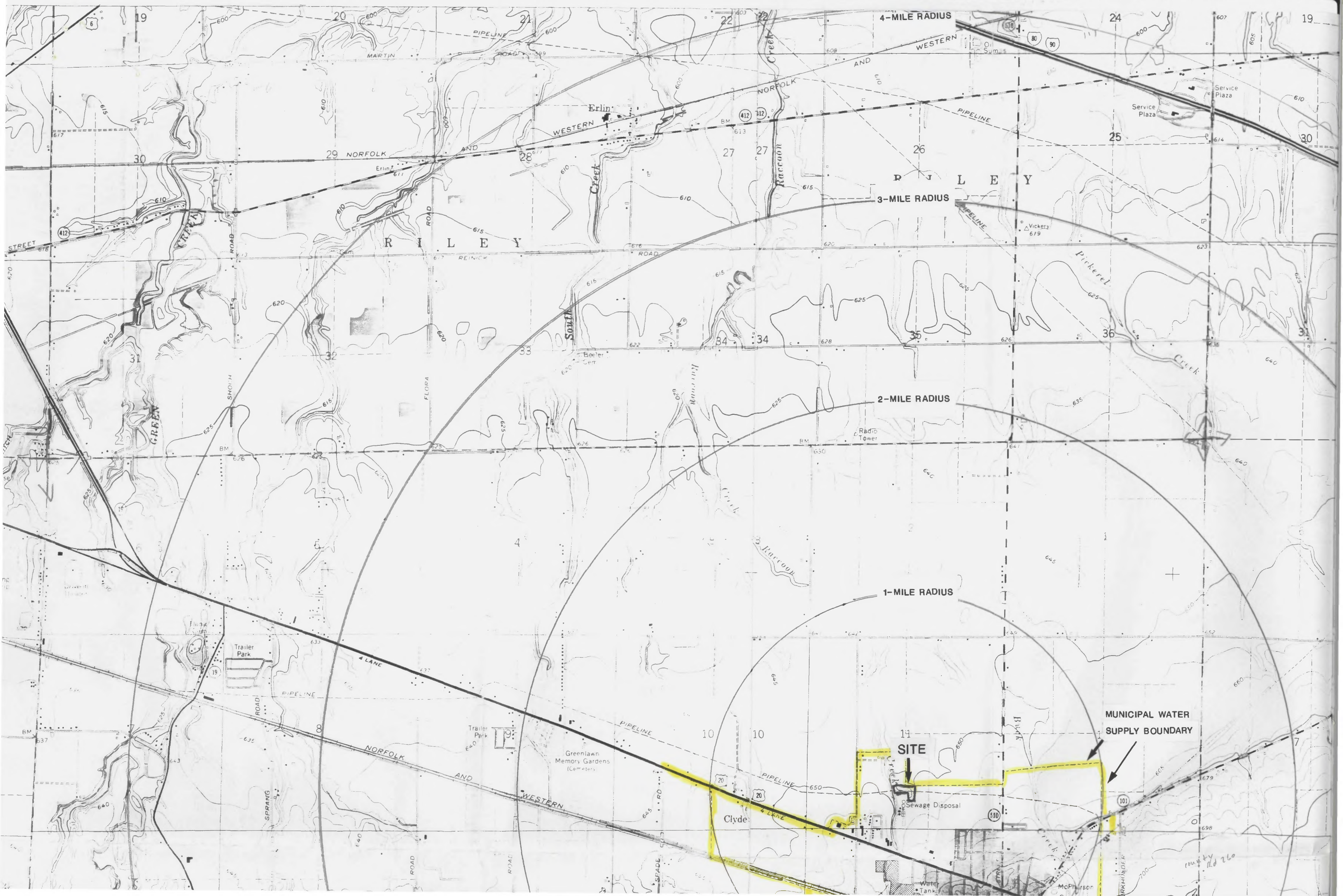
4-MILE RADIUS
3-MILE RADIUS
2-MILE RADIUS
1-MILE RADIUS
MUNICIPAL WATER
SUPPLY BOUNDARY
SITE
Erlin
Clyde
Service Plaza
Service Plaza
Vickery
Radio Tower
Trailer Park
Trailer Park
Greenlawn Memory Gardens (Cemetery)
Sewage Disposal
Water Tank
McPherson
NORFOLK AND WESTERN
PIPELINE
4 LANE
R I L E Y
Raccoon Creek
South Creek
Pickerel Creek
Buck Creek
GREEN CREEK
MARTIN ROAD
REINICK ROAD
SHOCH ROAD
FLORA ROAD
SPRANG ROAD
SPADE RD
county Rd 260

4-MILE RADIUS
3-MILE RADIUS
2-MILE RADIUS
1-MILE RADIUS
MUNICIPAL WATER
SUPPLY BOUNDARY
SITE
Service Plaza
Service Plaza
Fuller Cem
Vickery
Radio Tower
Golf Course
Sewage Disposal
Clyde
Wales Corners
Raccoon Creek
Pickerel Creek
Fuller Creek
Strong Creek
Buck Creek
NORFOLK AND WESTERN
PIPELINE
TURNPIKE
OLD RAILROAD GRADE
TOWNSEND
RILEY

MUNICIPAL WATER SUPPLY BOUNDARY
Clyde
CLYDE
McPherson Cemetery
Water Tank
Cherry St Park
Vine St Sch
High Sch
Pumping Sta
Reservoir
South Main Sch
Park
G R E E N C R E E K
NORFOLK
PENN CENTRAL
CONRAIL
DEWEY
ROAD
FLORA
CLAPP
SHERMAN
SPADE
BURKHOLDER
MULBERRY
DUANE
LIMERICK
TREATY
BOUNDARY
GALETOWN
Baketown Cem
Whirlpool Park
St Francis
Oak Ridge
Green Springs
STRIP
SANDUSKY CO
SENECA CO
NORFOLK AND WESTERN
SOUTH RIDGE RD
INDIAN
OLD
HADEN
A D A M S
Colwell Cem
Sandpit
Golf Course
Creek
Colby
Lay Cem
Butternut Ridge Chapel
13
14
15
16
17
18
19
20
21
22
23
24
25
26
27
29
30
31
32
33
34
35
36

Clyde
Wales Corners
McPherson Cemetery
CLYDE
NORFOLK
PENN CENTRAL
AND
WESTERN
Y O R K
G R E E N C R E E K
PENN CENTRAL
High Sch
Reservoir
MUNICIPAL WATER SUPPLY BOUNDARY
York Free Chapel
Mount Carmel
Mount Carmel Ch
Colby
Sandpit
Colwell Cem
Butternut Ridge Chapel
SANDUSKY CO
SENECA CO
D A M S
T H O M P S O N
ecology and environment, inc.
SITE NAME CLYDE DUMP
U.S. EPA ID# OHD980905251
USGS TOPOGRAPHIC MAPS:
CONTOUR INTERVAL = 5 FEET
NAME LOIGHTMANSGROVE
DATE 1969
REVISED 1979
NAME ~~CLYDE~~ VICKERY
DATE ~~1969~~ 1969
REVISED NA
NAME FREMONT EAST
DATE 1969
REVISED 1980
NAME CLYDE
DATE 1969
REVISED NA
SCALE
0
1/2
1 MILE
OHIO
QUADRANGLE LOCATION