EPA Region 5 Records Ctr.
354239

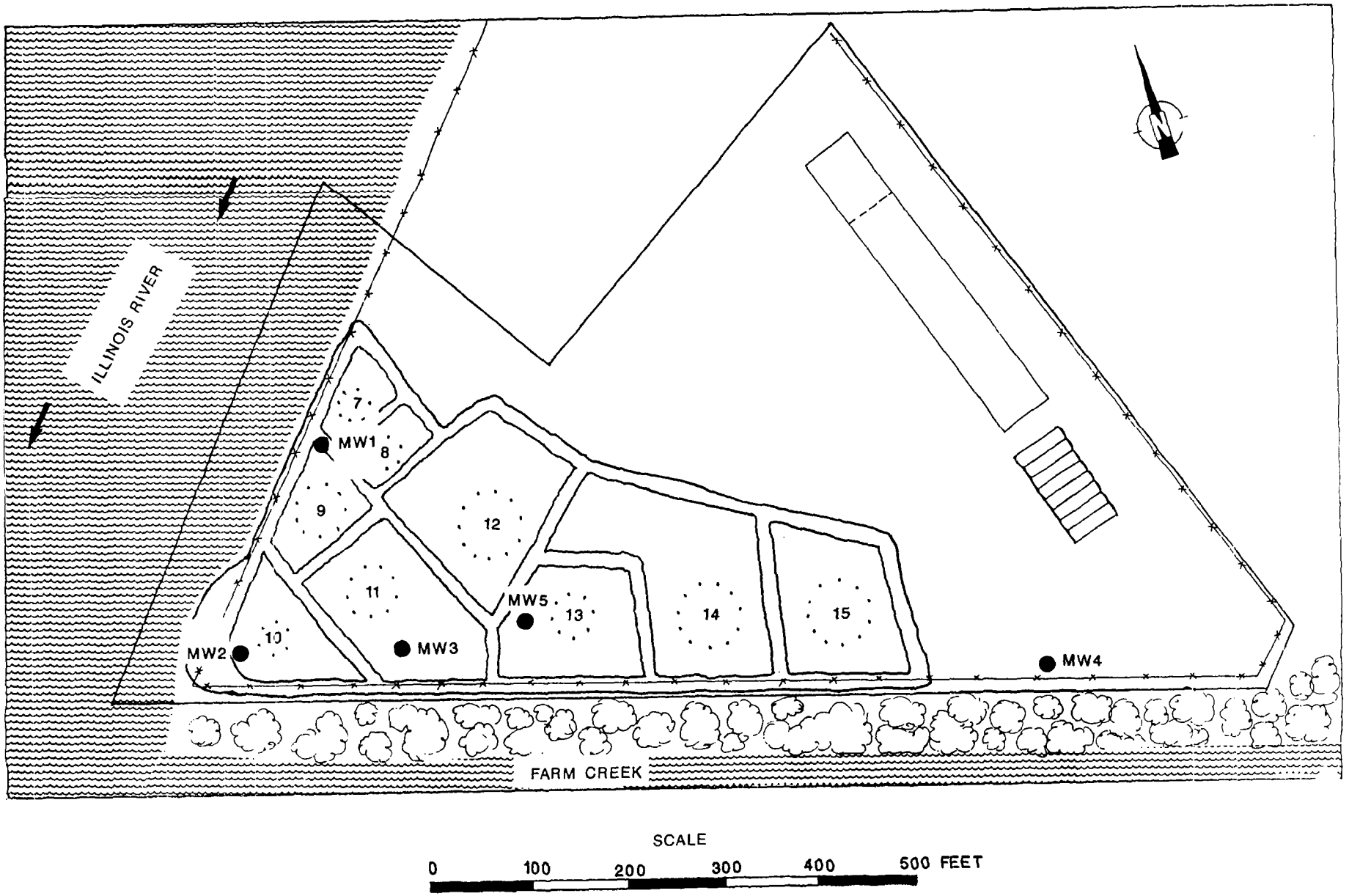

FIGURE 3-3 MONITORING WELL SAMPLING LOCATIONS

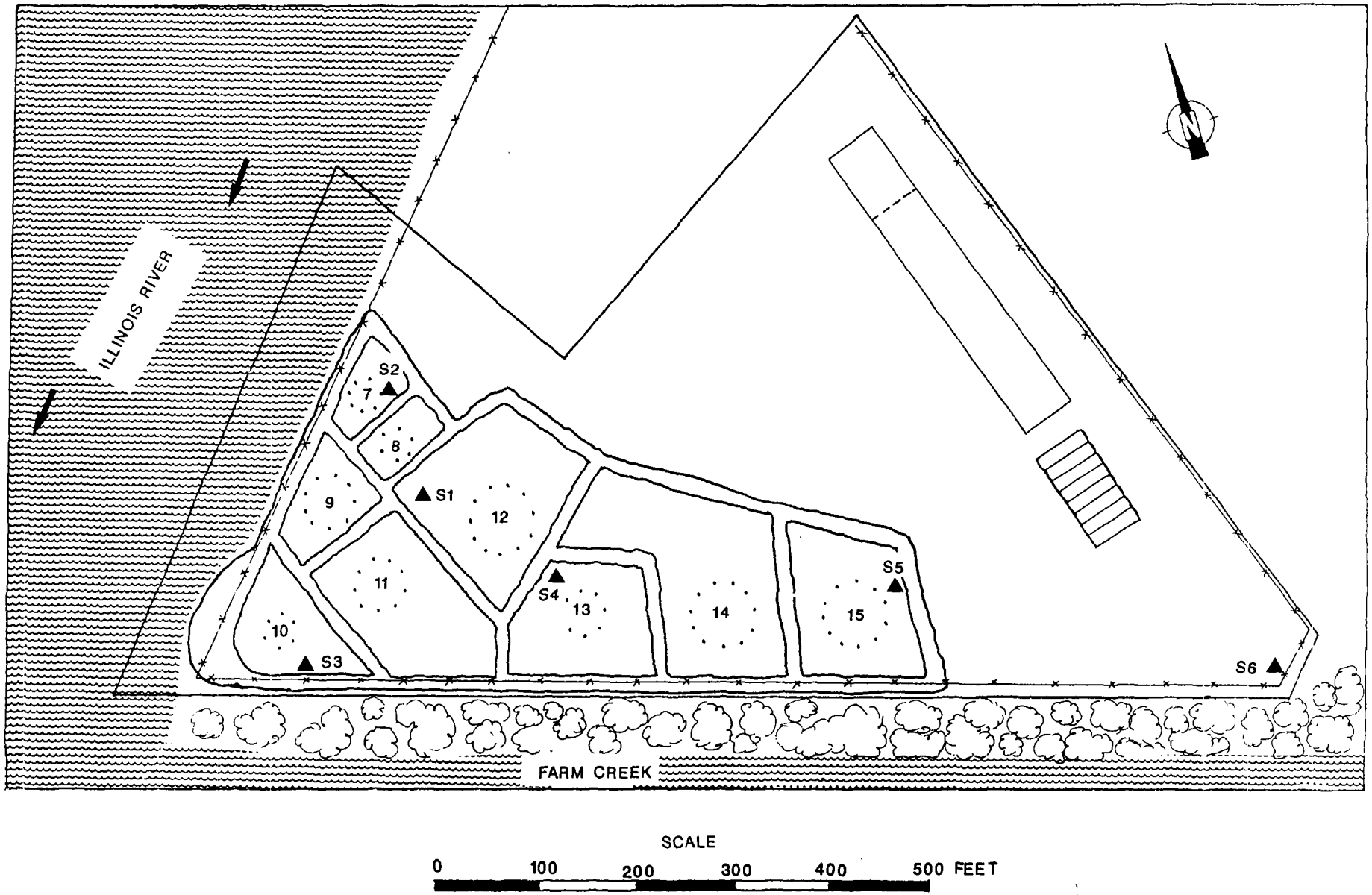

FIGURE 3-2 SOIL SAMPLING LOCATIONS

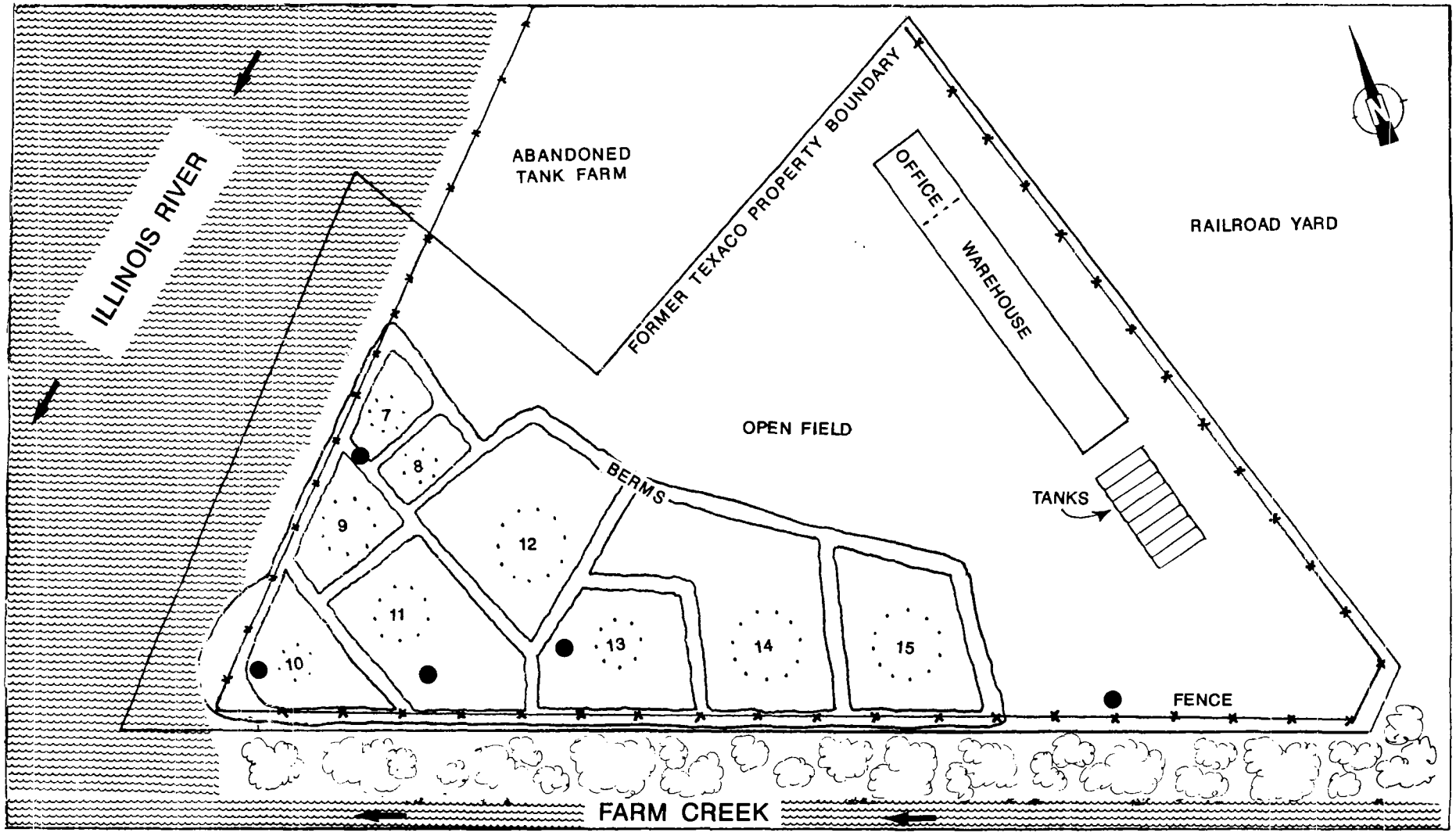

SCALE

0 100 200 300 400 500 FEET

LEGEND

FORMER TANK LOCATIONS ● MONITORING WELL LOCATIONS

FIGURE 3-1 SITE FEATURES

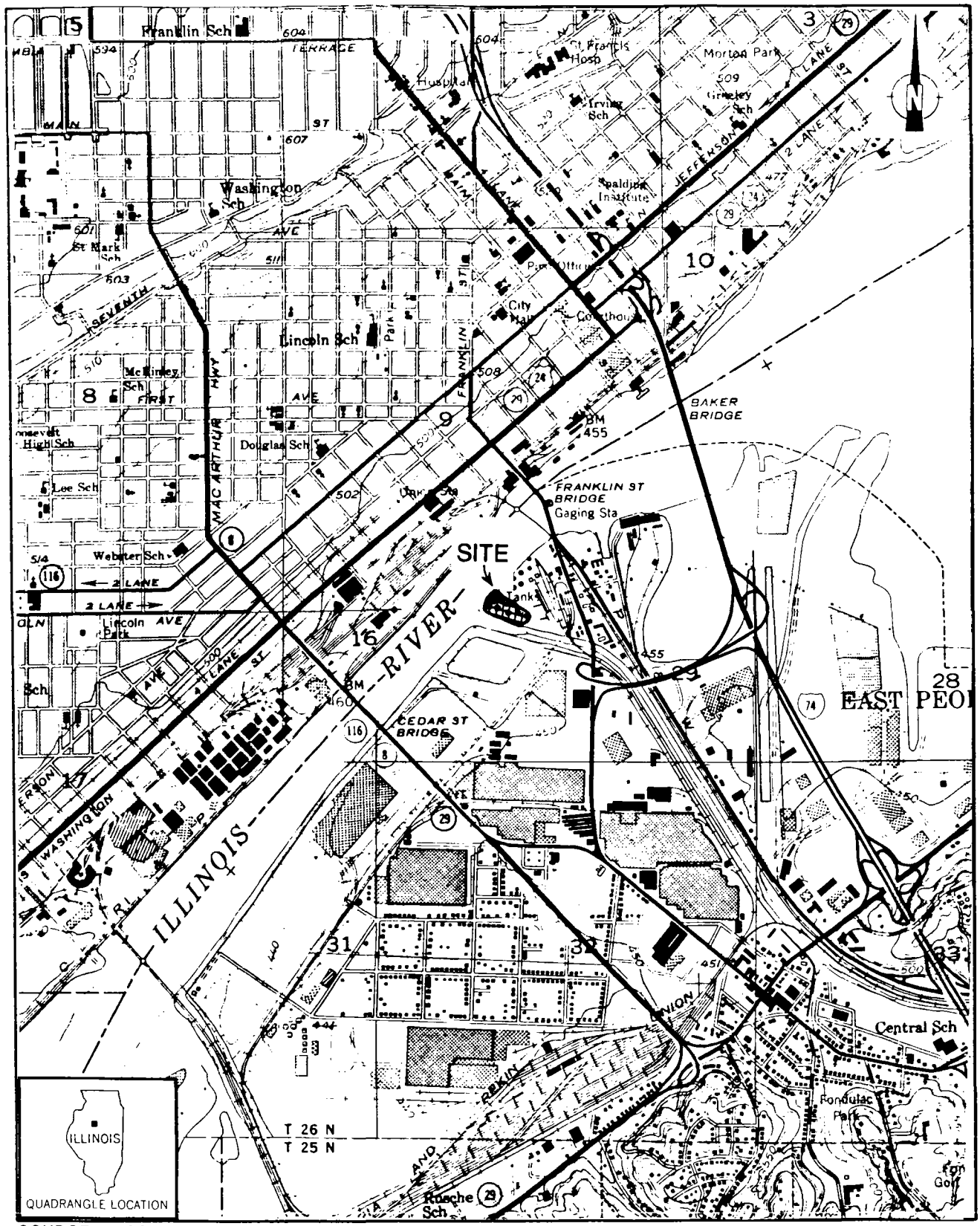

SOURCE: USGS, Peoria East, IL Quadrangle, 7.5 Minute Series, 1949, photorevised 1967 and 1979.

SCALE

0 0.5 1 MILE

FIGURE 2-1 SITE LOCATION

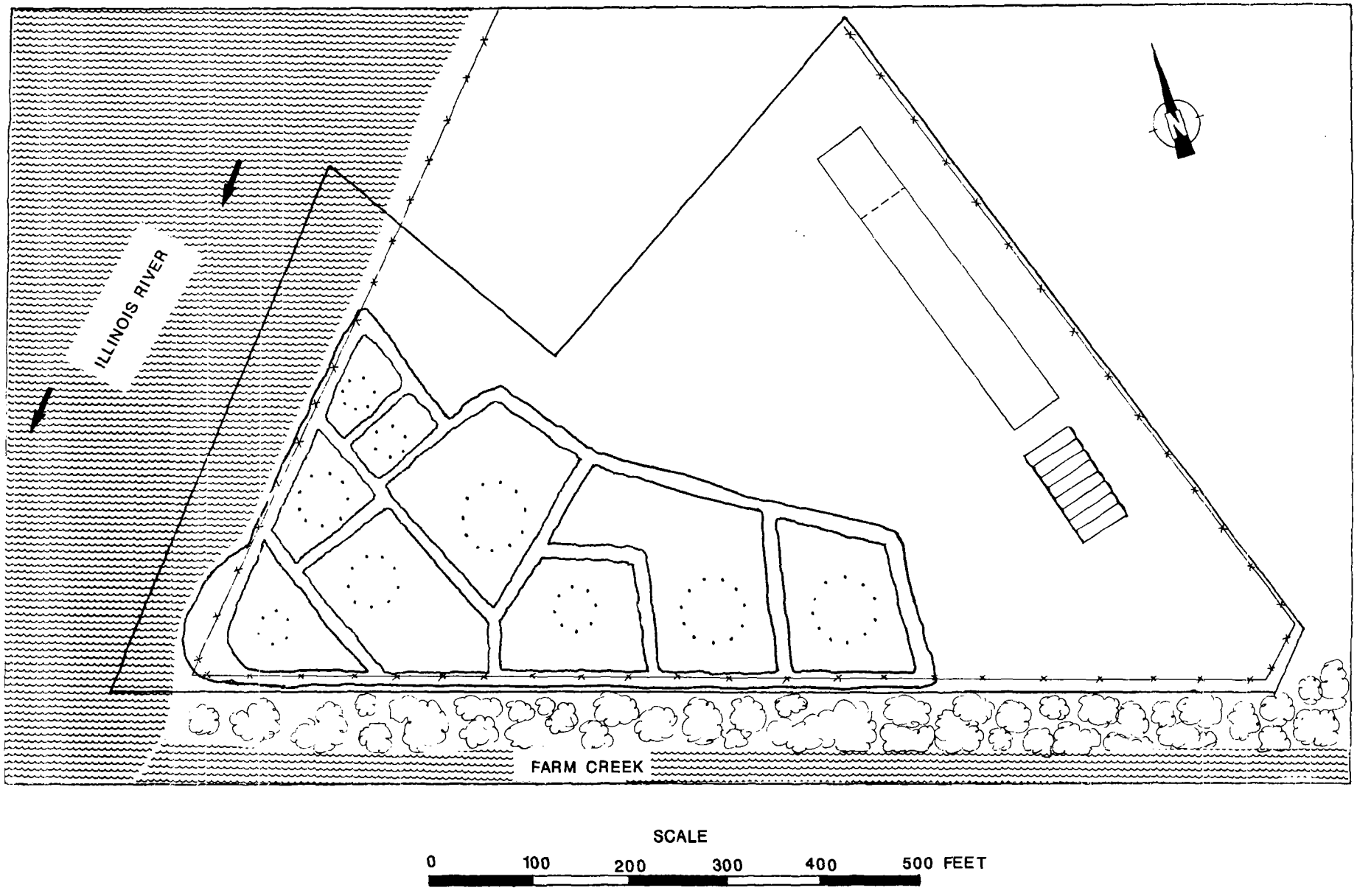
ILLINOIS RIVER
FARM CREEK
N
SCALE
0
100
200
300
400
500 FEET

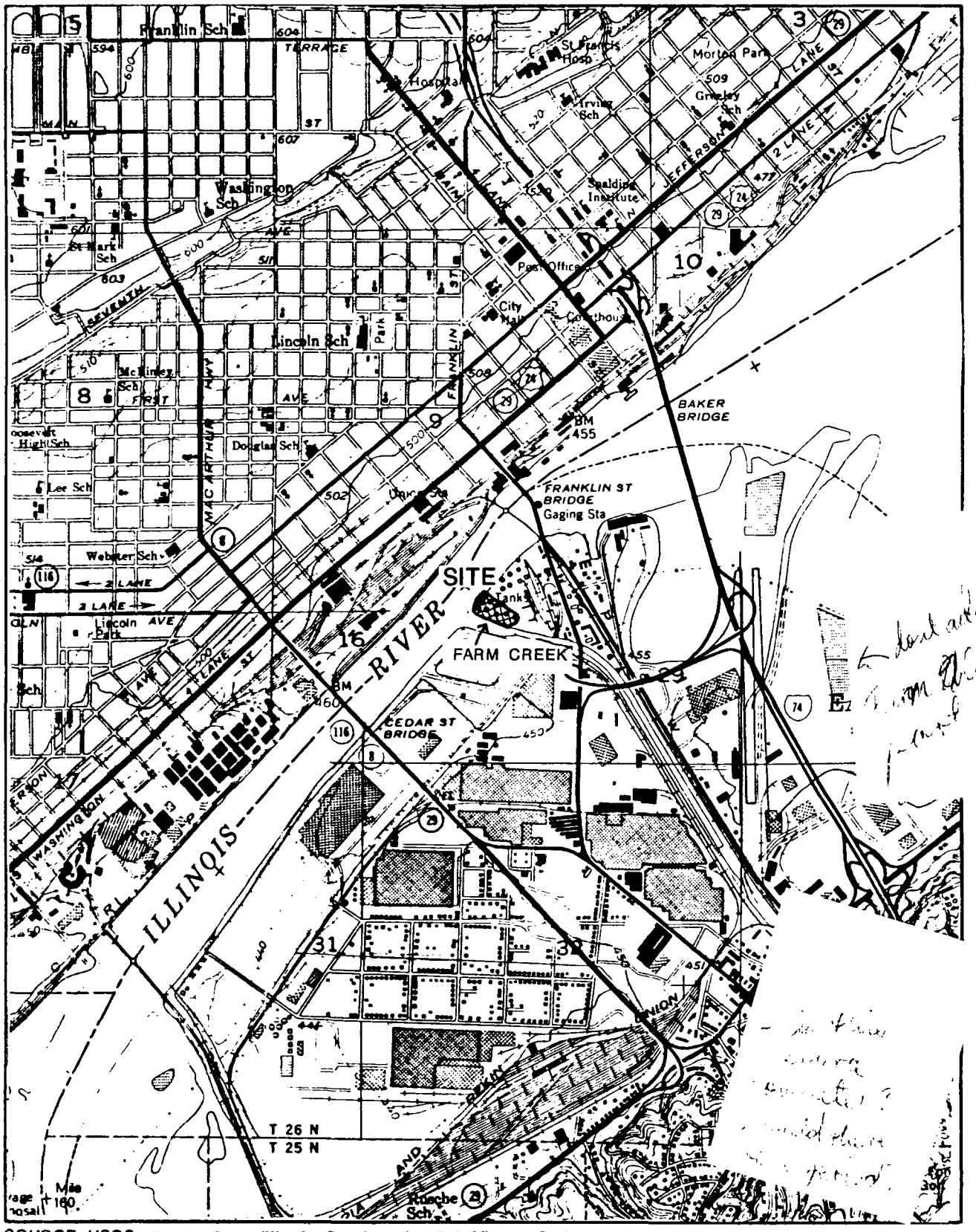

SOURCE: USGS, Peoria East, Illinois Quadrangle, 7.5 Minute Series, 1979

SCALE
0 0.5 1 MILE

FIGURE 2-1 SITE LOCATION

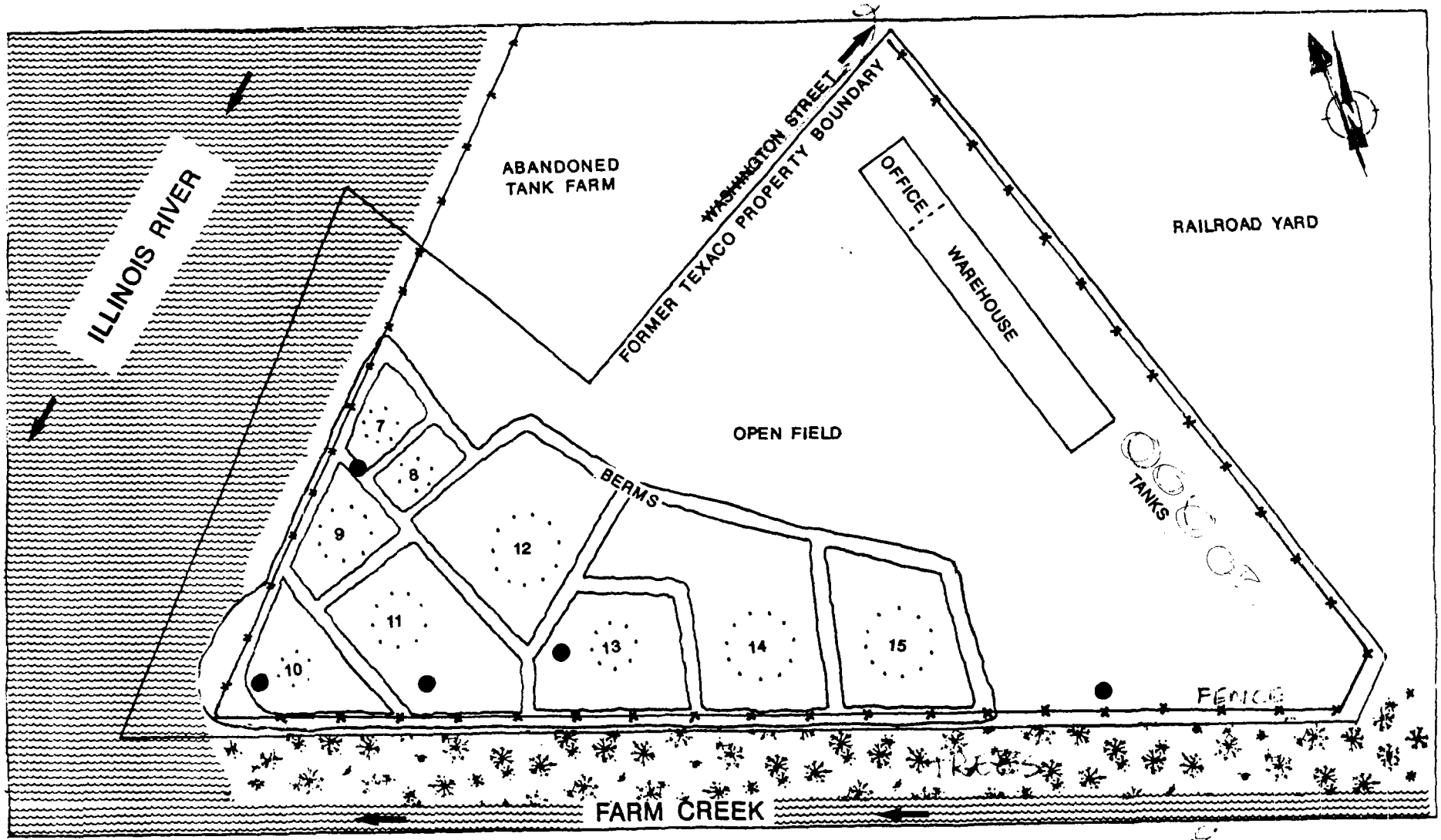

SOURCE: Ecology and Environment, Inc., 1990

APPROXIMATE SCALE

0 100 200 300 400 500 FEET

FORMER TANK LOCATION

MONITORING WELLS

FIGURE 3-1 SITE FEATURES

3-4

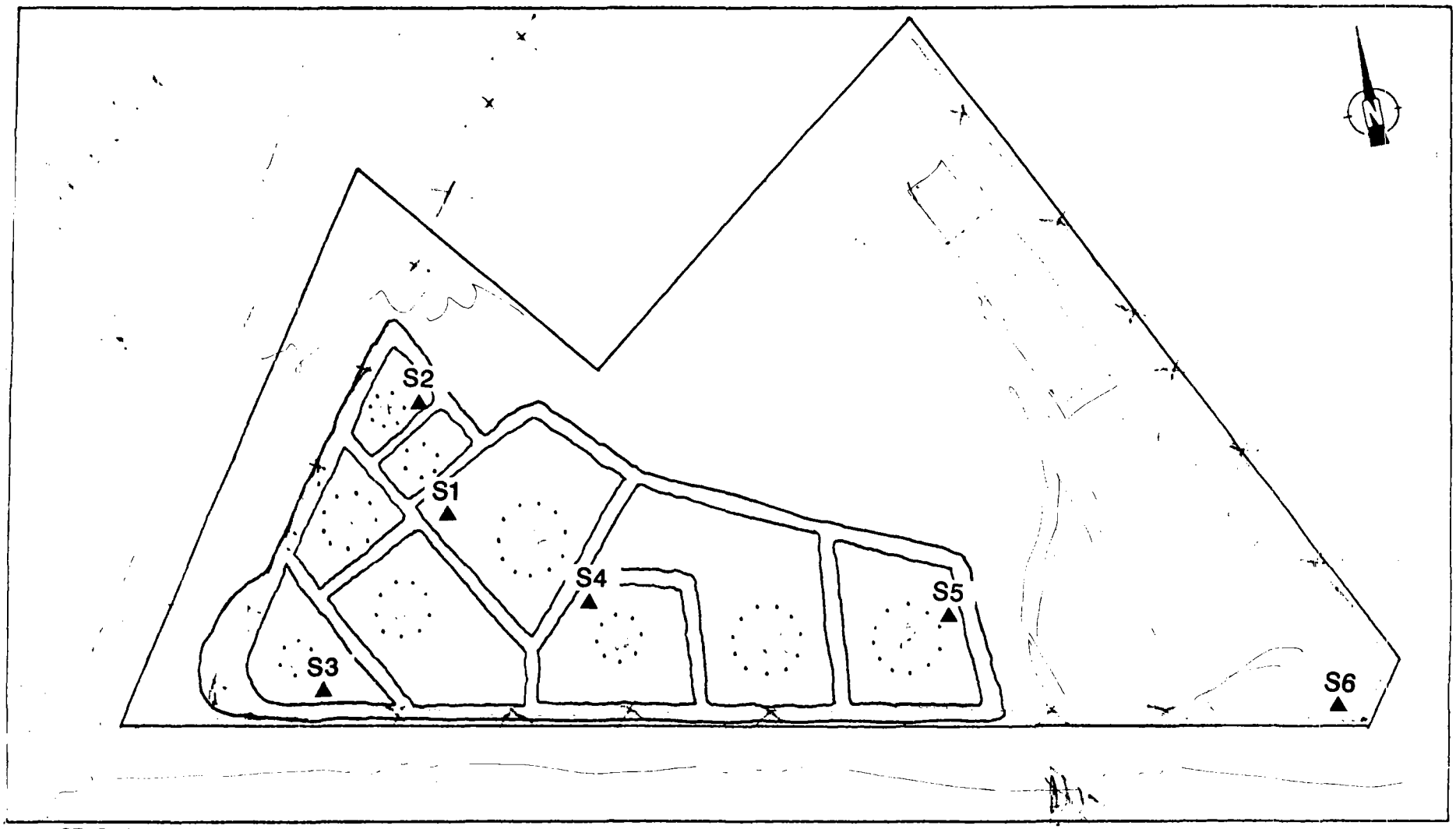

SOURCE: Ecology and Environment, Inc., 1990

APPROXIMATE SCALE

0 100 200 300 400 500 FEET

FIGURE 3-2 ON-SITE SOIL SAMPLING LOCATIONS

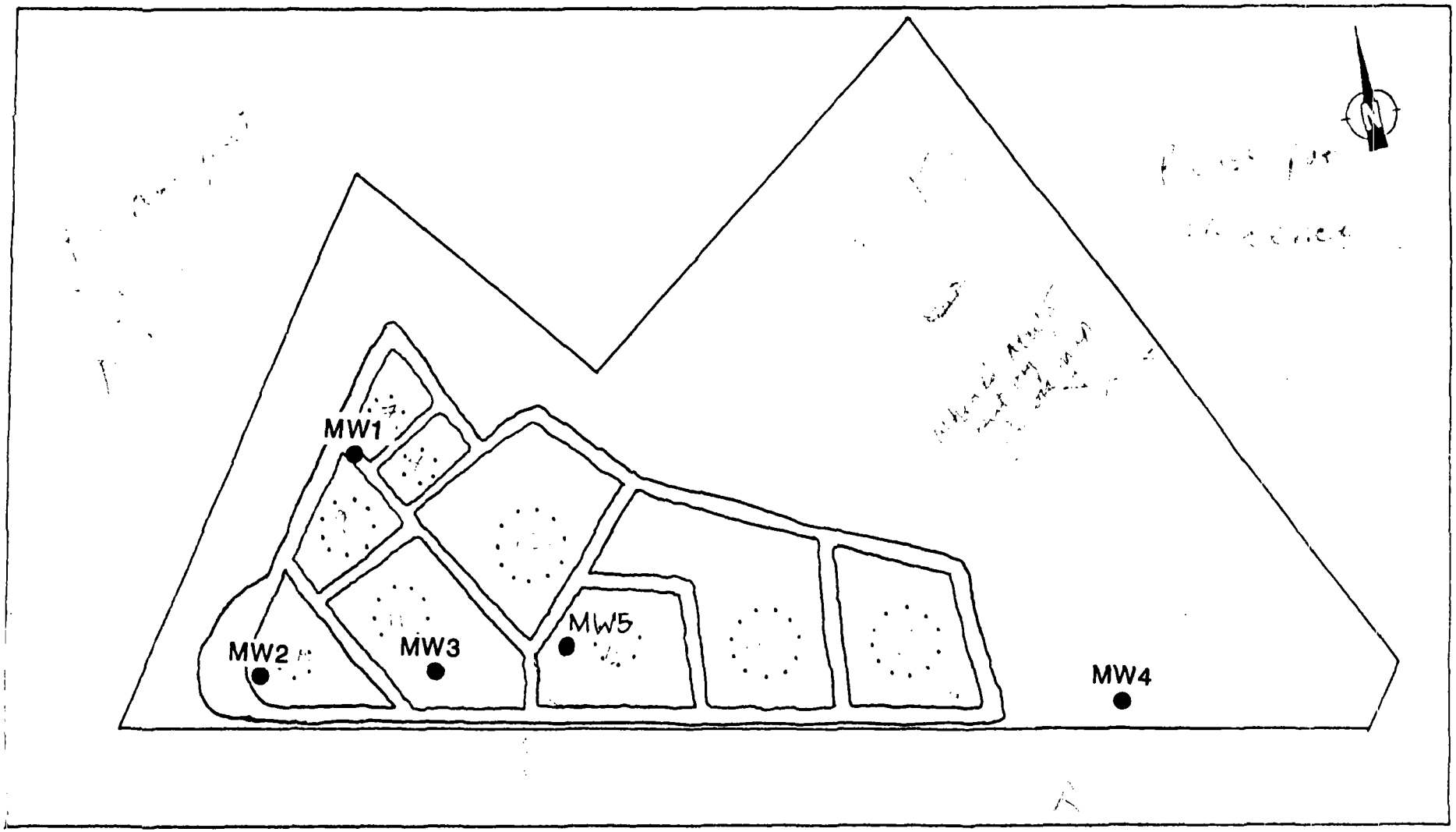

SOURCE: Ecology and Environment, Inc., 1990

APPROXIMATE SCALE

0 100 200 300 400 500 FEET

FIGURE 3-3 MONITORING WELL SAMPLING LOCATIONS

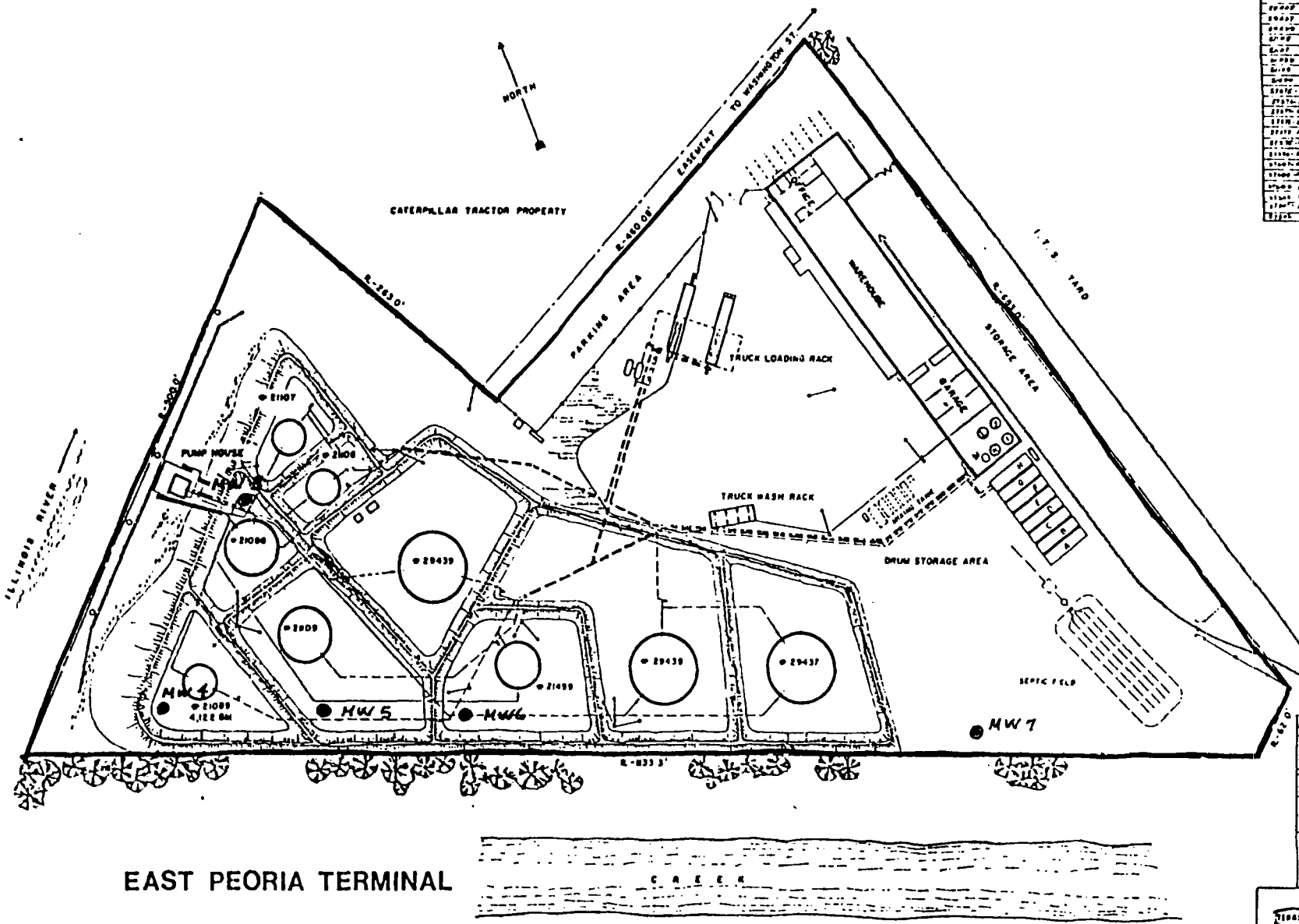

EAST PEORIA TERMINAL

TANK SCHEDULE

APPROVAL RECORD

REVISION RECORD

TEXACO INC.

EAST PEORIA TERMINAL

DATE 7-28-78

TRACED BY

NO 72876

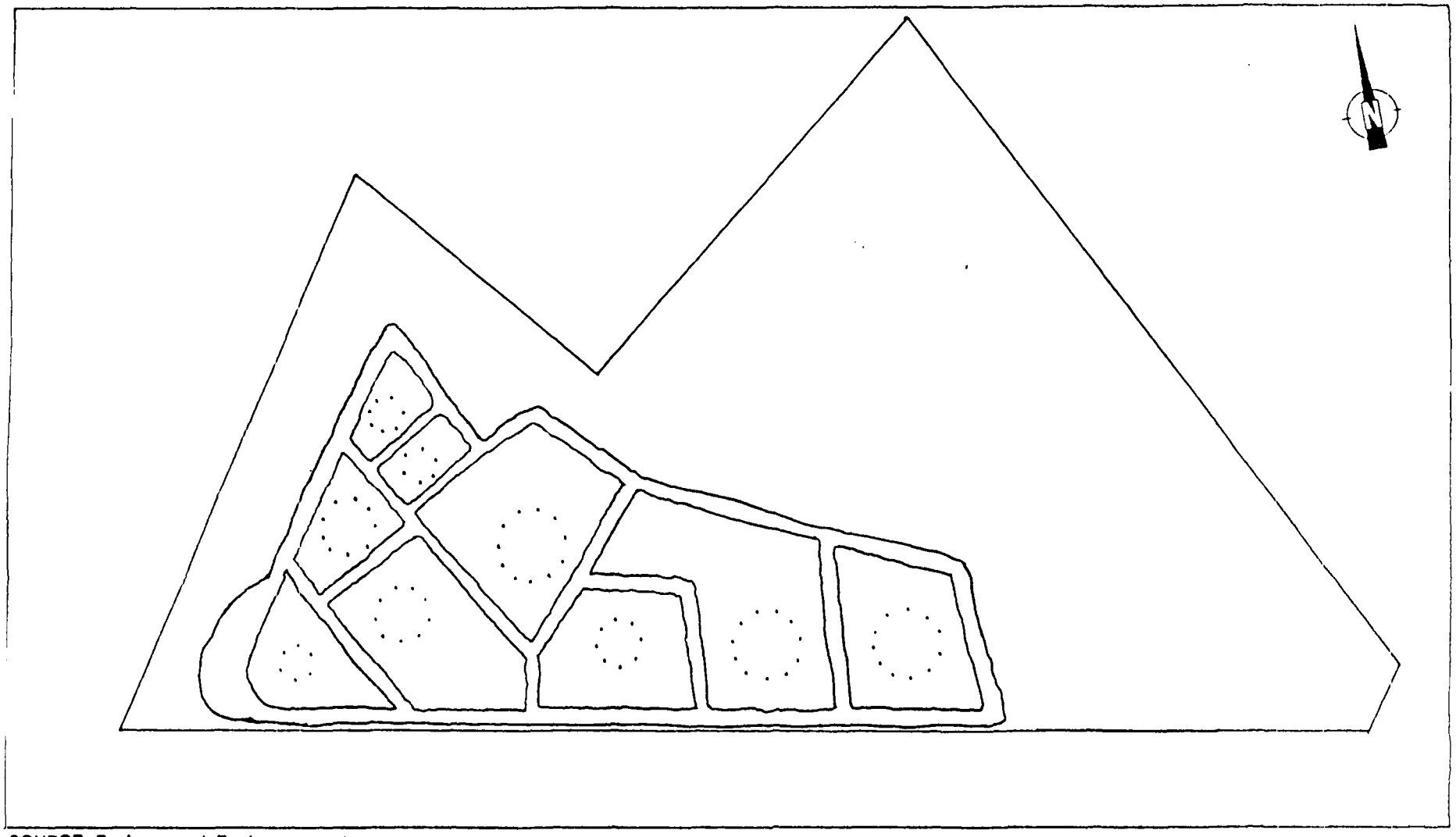

SOURCE: Ecology and Environment, Inc., 1990

APPROXIMATE SCALE

0 100 200 300 400 500 FEET

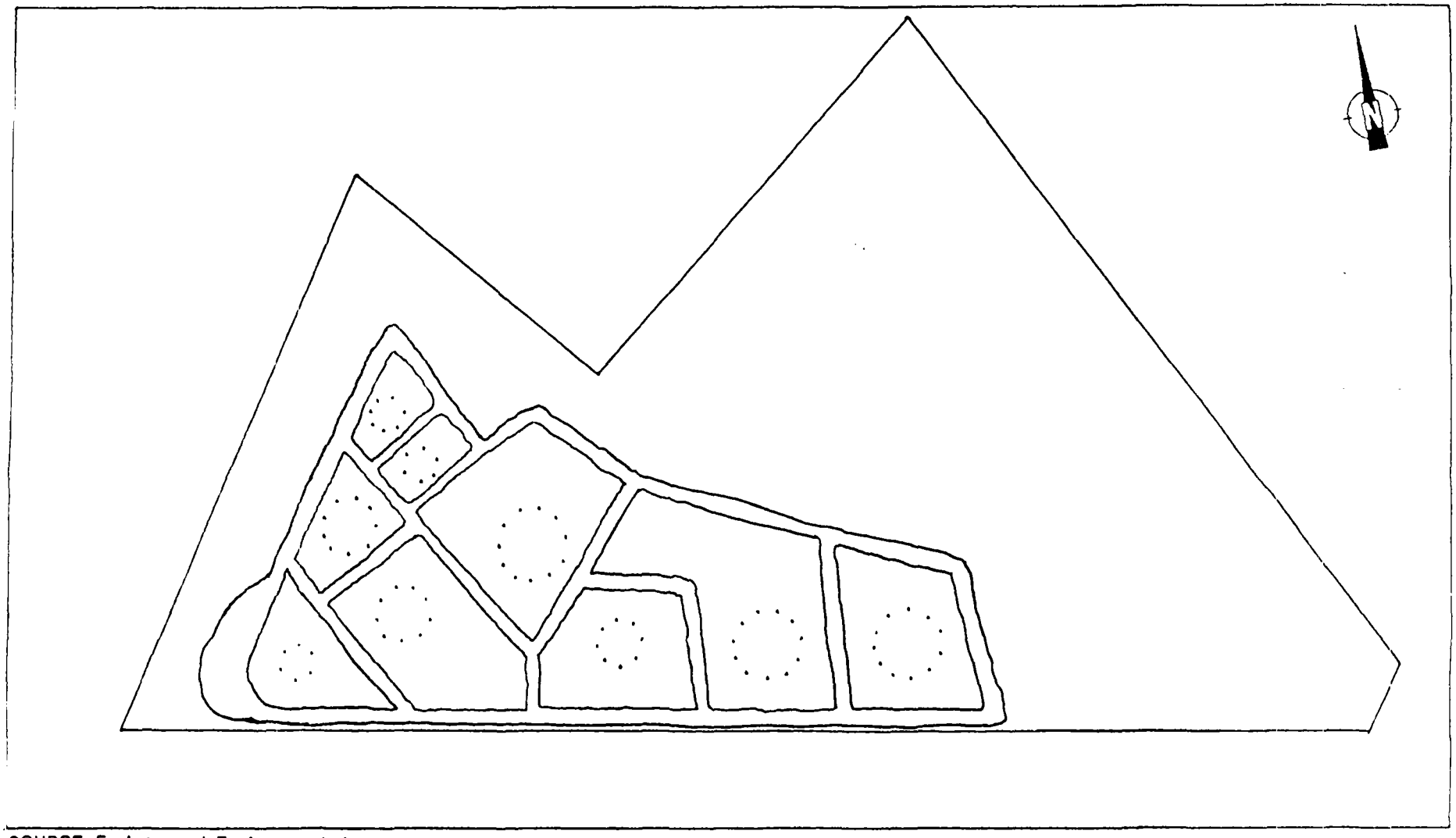

SOURCE: Ecology and Environment, Inc., 1990

APPROXIMATE SCALE

0 100 200 300 400 500 FEET

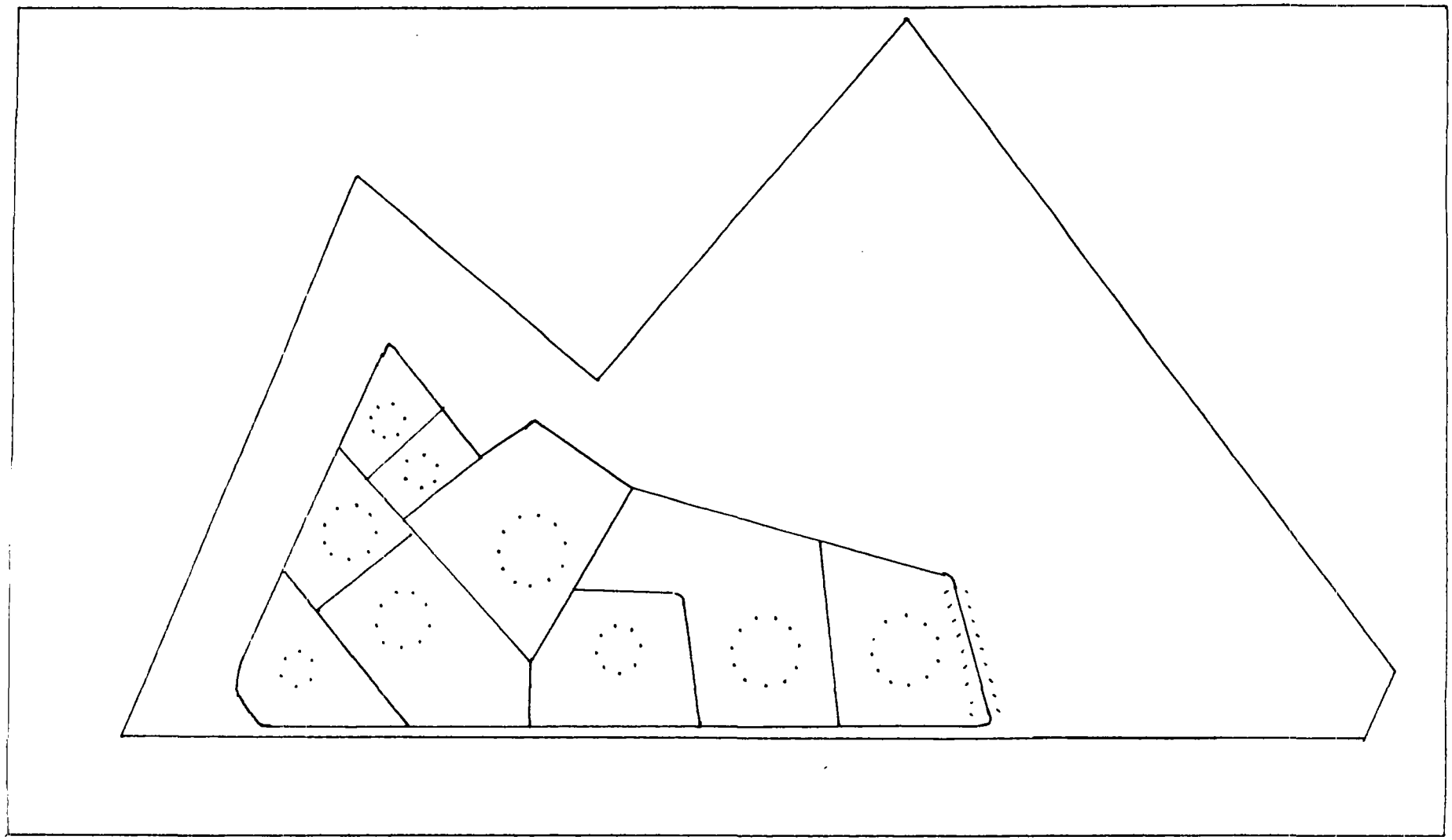

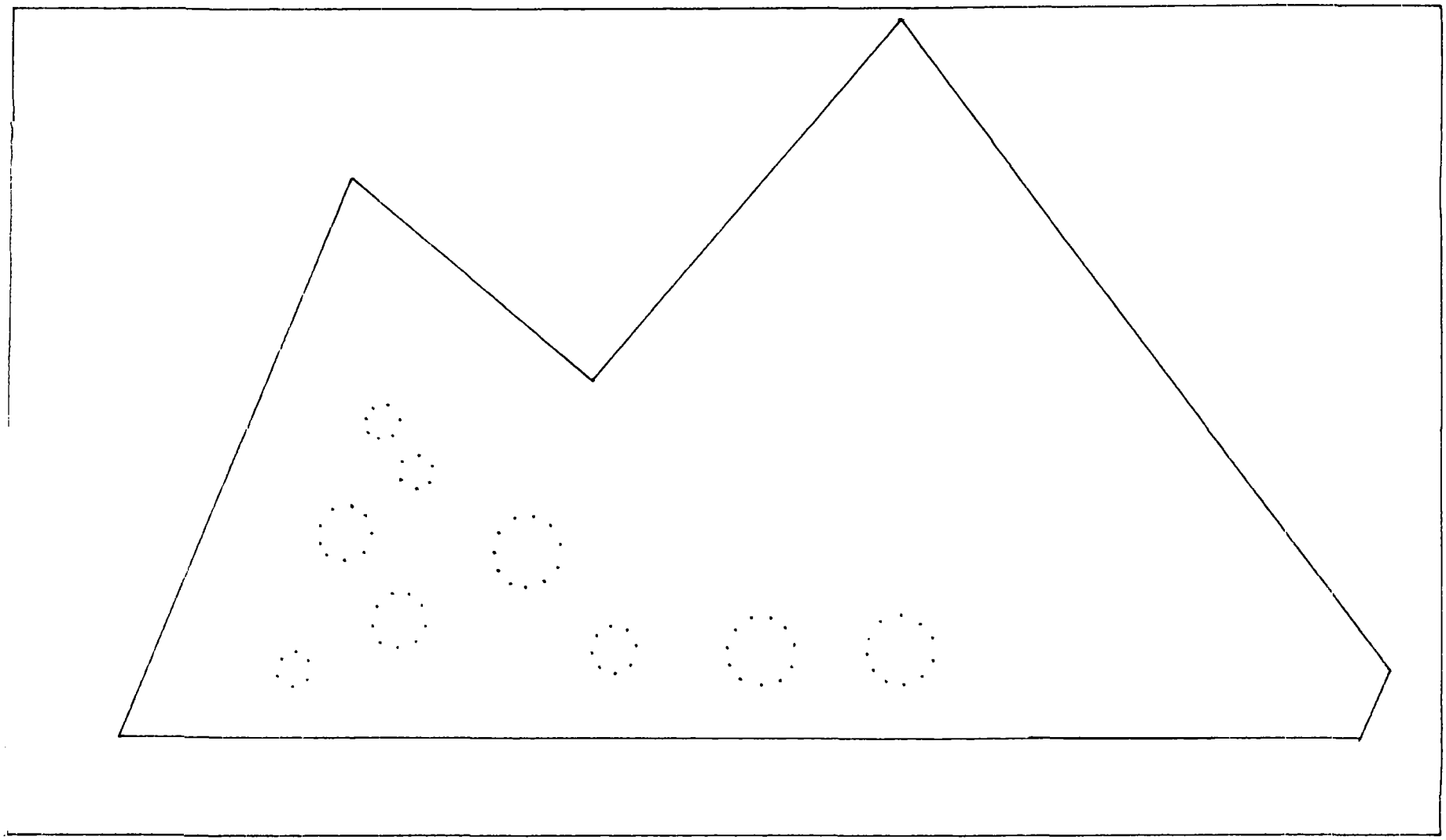

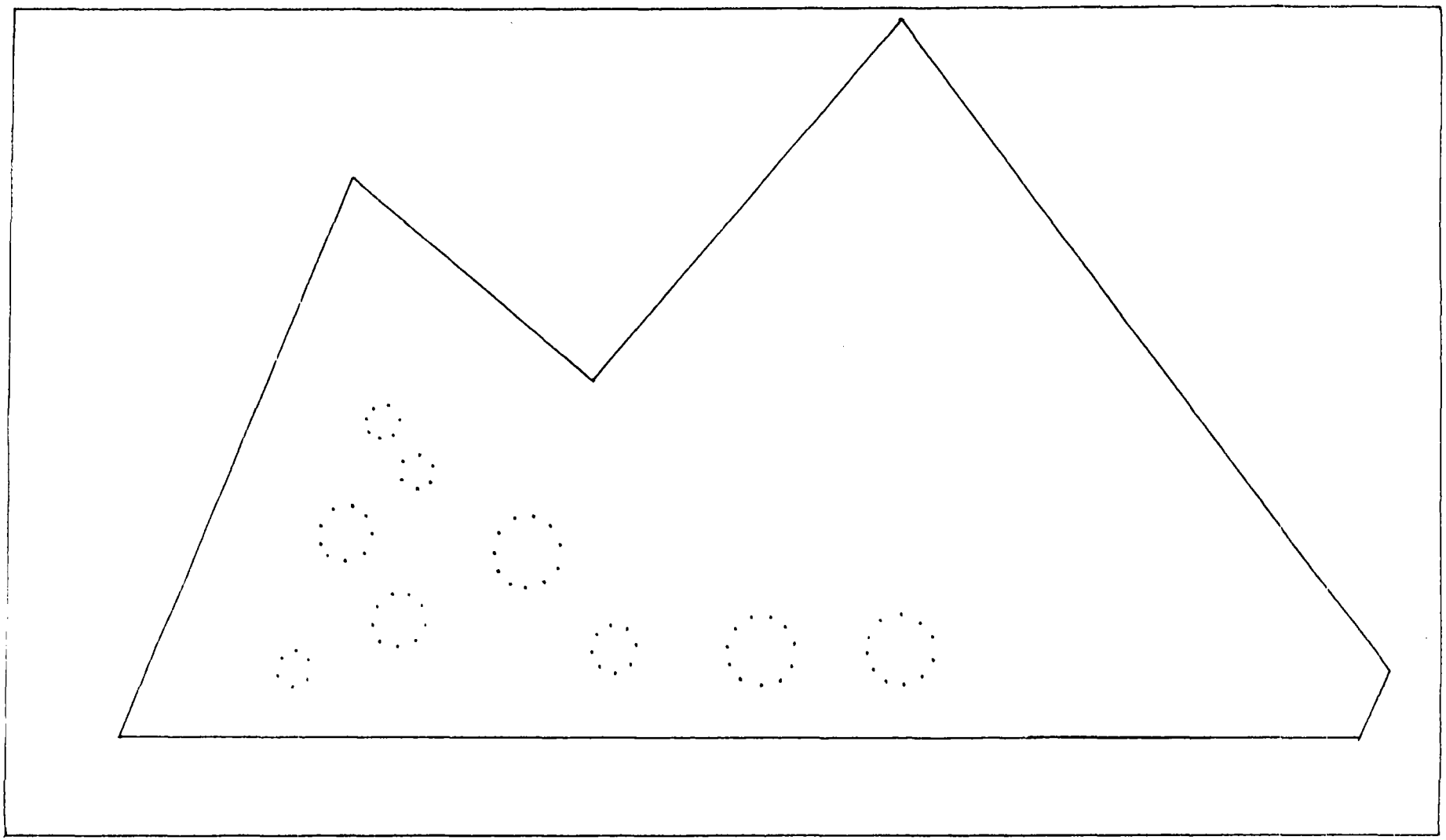

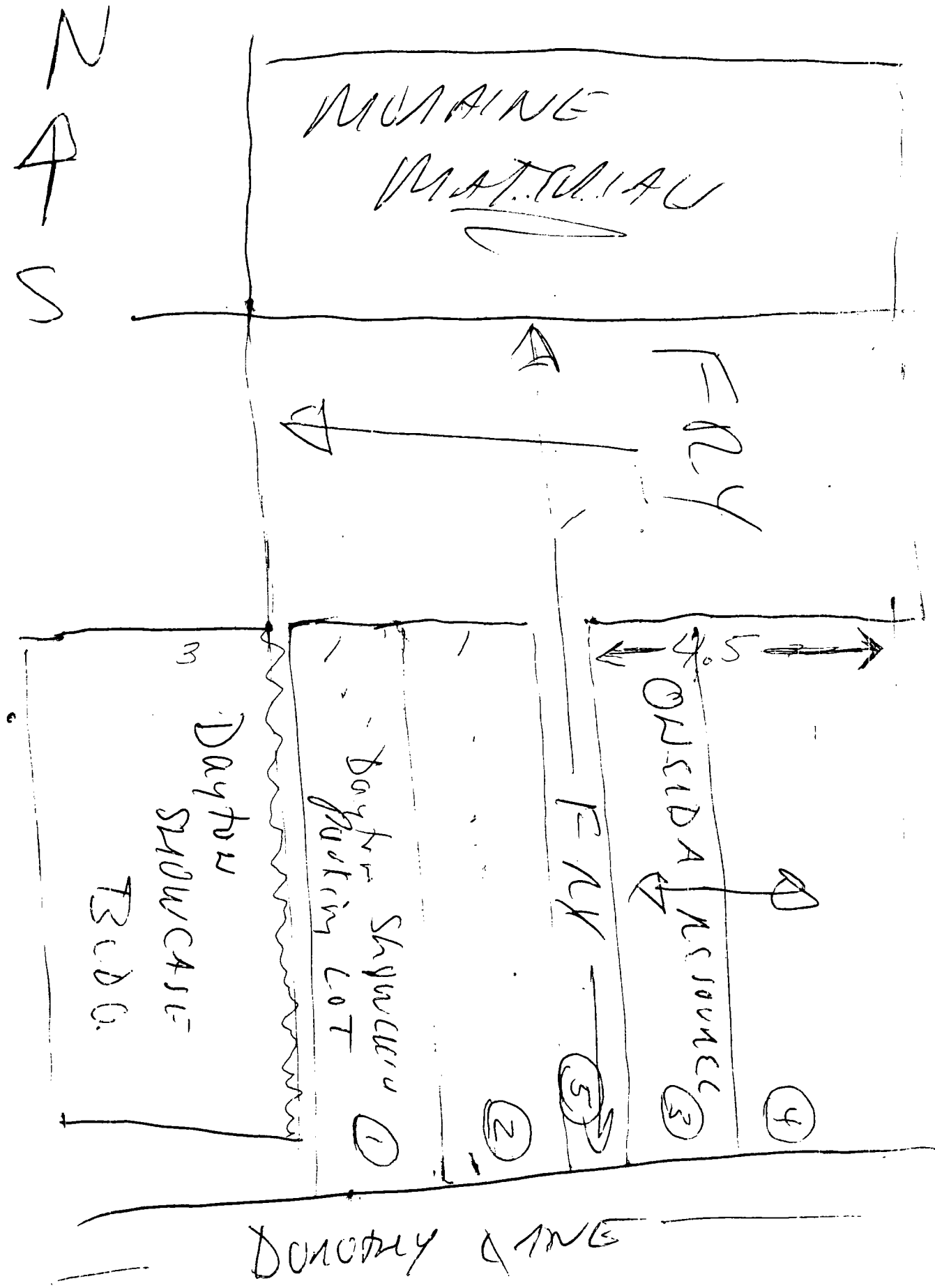
N
S
MORAINE MATERIAL
FRY
3
1
1
4.5
Dayton Showcase Bldg.
Dayton Showcase Parking Lot
FRY
ONEIDA RESOURCE
1
2
5
3
4
DOROTHY LANE


Congress
Dearborn
Adams