EPA Region 5 Records Ctr.
353532

IL-259-08

IDS 8303-01

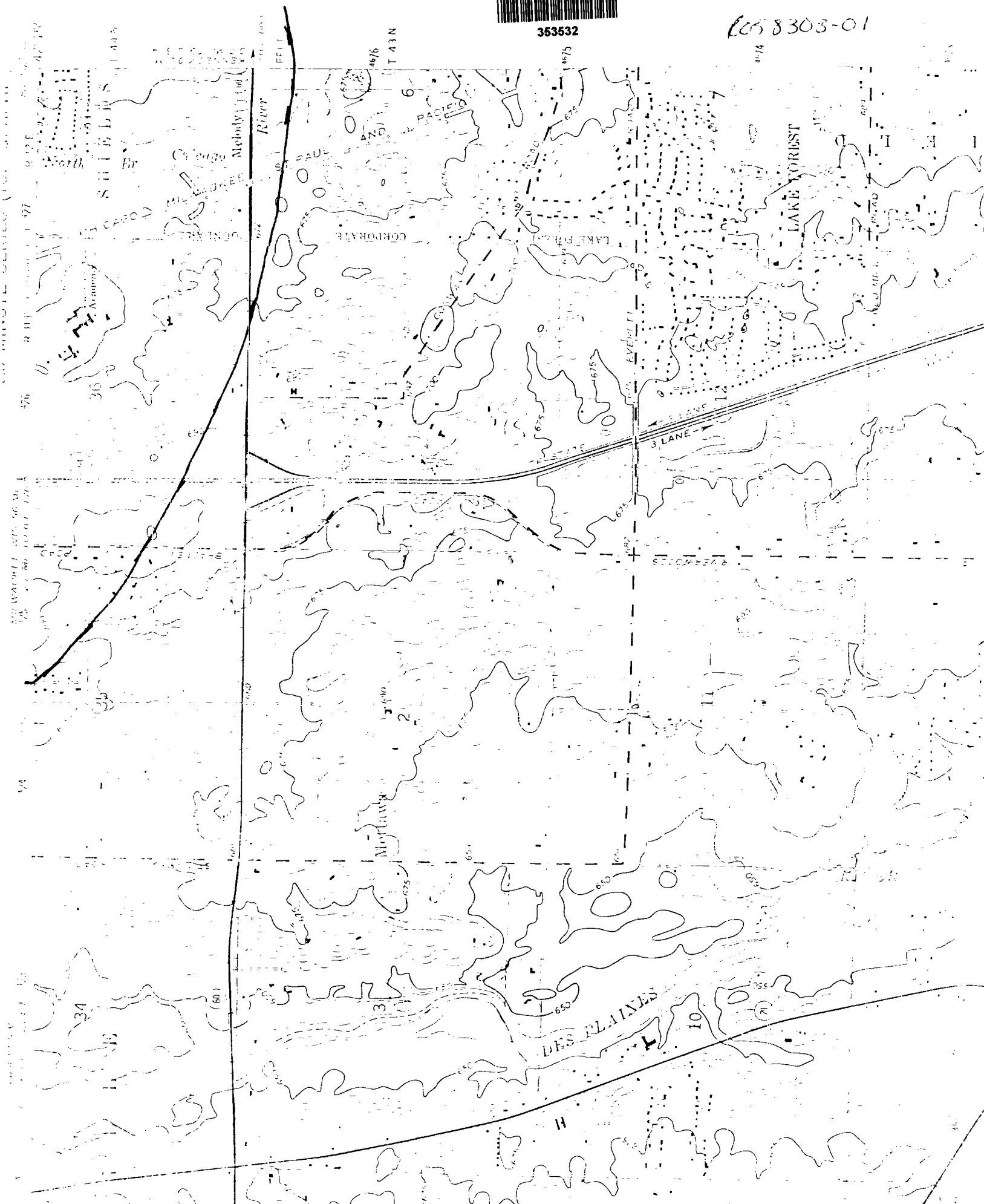

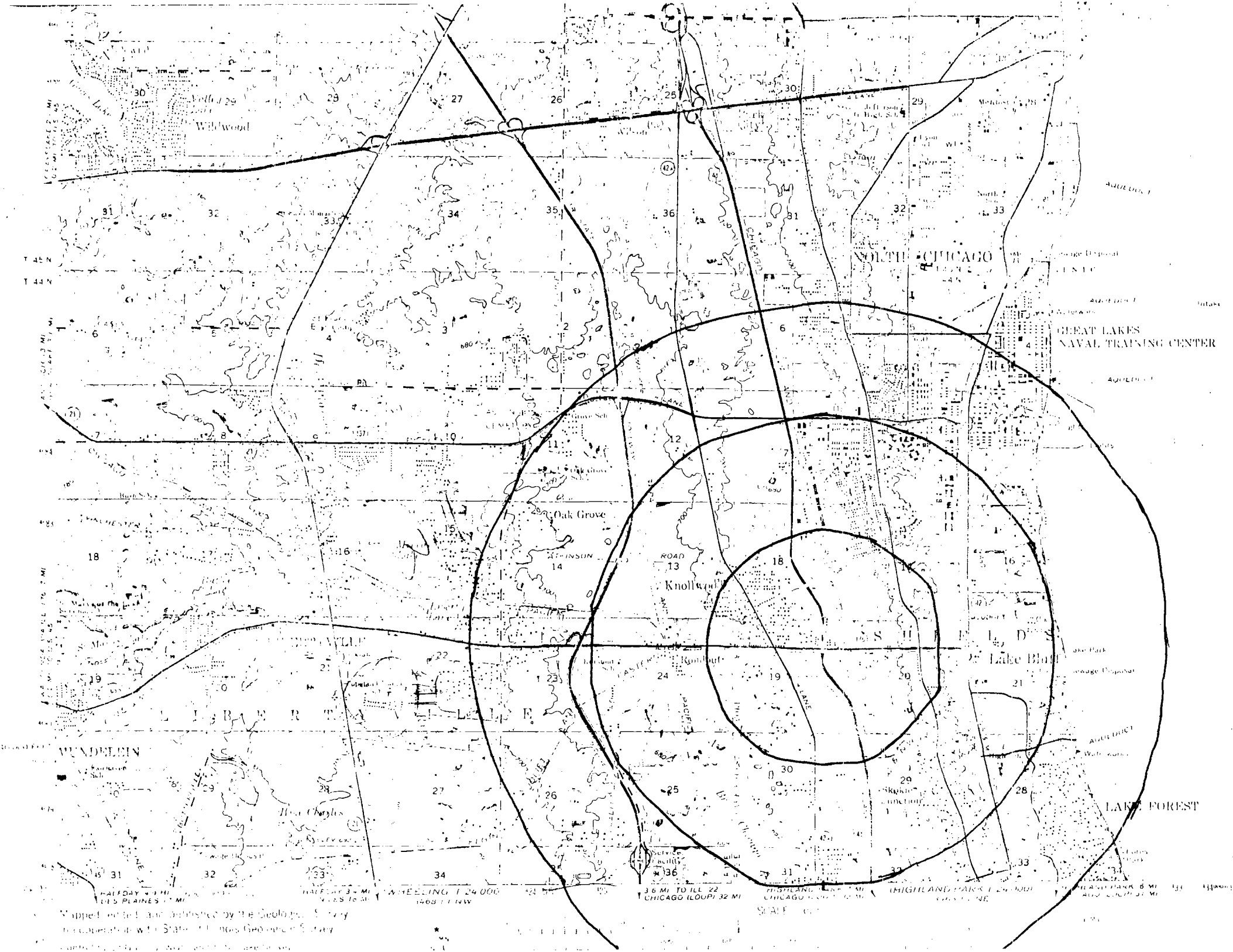

Wildwood
NORTH CHICAGO
GREAT LAKES
NAVAL TRAINING CENTER
Oak Grove
Knollwood
Lake Bluff
LIBERTAVILLE
MUNDELEIN
LAKE FOREST
T 45 N
T 44 N
WHEELING 1:24 000
3.6 MI TO ILL 22
CHICAGO (LOOP) 32 MI
HIGHLAND PARK 1:24 000

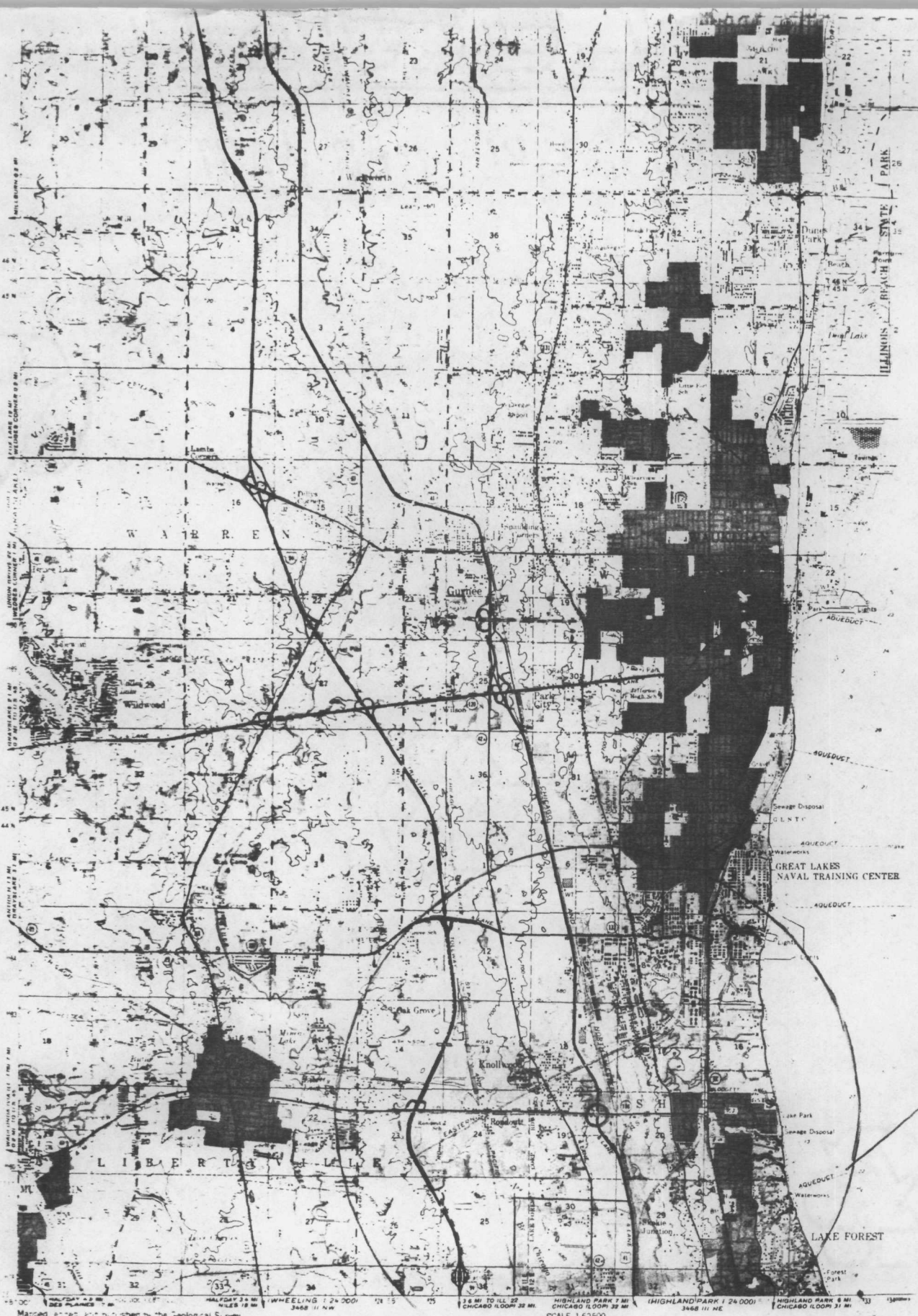

Mapped, edited, and published by the Geological Survey in cooperation with the State of Illinois Geological Survey

SCALE 1:62500

REFERENCE #11

SITE NAME Triple X Chemical

SITE ID ILD045693918

FOR SALE BY U. S. GEOLOGICAL SURVEY, WASHINGTON, D. C.
THE STATE GEOLOGICAL SURVEY, URBANA, ILLINOIS,
AND BY THE WISCONSIN GEOLOGICAL AND NATURAL HISTORY SURVEY, MADISON, WISCONSIN
A FOLDER DESCRIBING TOPOGRAPHIC MAPS AND SYMBOLS IS AVAILABLE ON REQUEST



Mapped, edited, and published by the Geological Survey in cooperation with State of Illinois Geological Survey

Control by USGS, USD&GS, and U.S. Lake Survey

Compiled in 1964 from 1:24 000-scale maps dated 1960

Selected hydrographic data compiled from U.S. Lake Survey Charts 74 (1957) and 75 (1960). This information is not intended for navigational purposes

Polyconic projection. 1927 North American datum
10,000-foot grids based on Illinois coordinate system, east zone and Wisconsin coordinate system, south zone
1000-meter Universal Transverse Mercator grid ticks, zone 16, shown in blue

Red tint indicates areas in which only landmark buildings are shown

SCALE 1:62500

CONTOUR INTERVAL 20 FEET
DATUM IS MEAN SEA LEVEL
DIMENSIONS IN FEET. DATUM IS LOW WATER 1985 FEET

THIS MAP COMPLIES WITH NATIONAL MAP ACCURACY STANDARDS
FOR SALE BY U. S. GEOLOGICAL SURVEY, WASHINGTON 25, D. C.,
THE STATE GEOLOGICAL SURVEY, URBANA, ILLINOIS,
AND BY THE WISCONSIN GEOLOGICAL AND NATURAL HISTORY SURVEY, MADISON 6, WISCONSIN
A FOLDER DESCRIBING TOPOGRAPHIC MAPS AND SYMBOLS IS AVAILABLE ON REQUEST

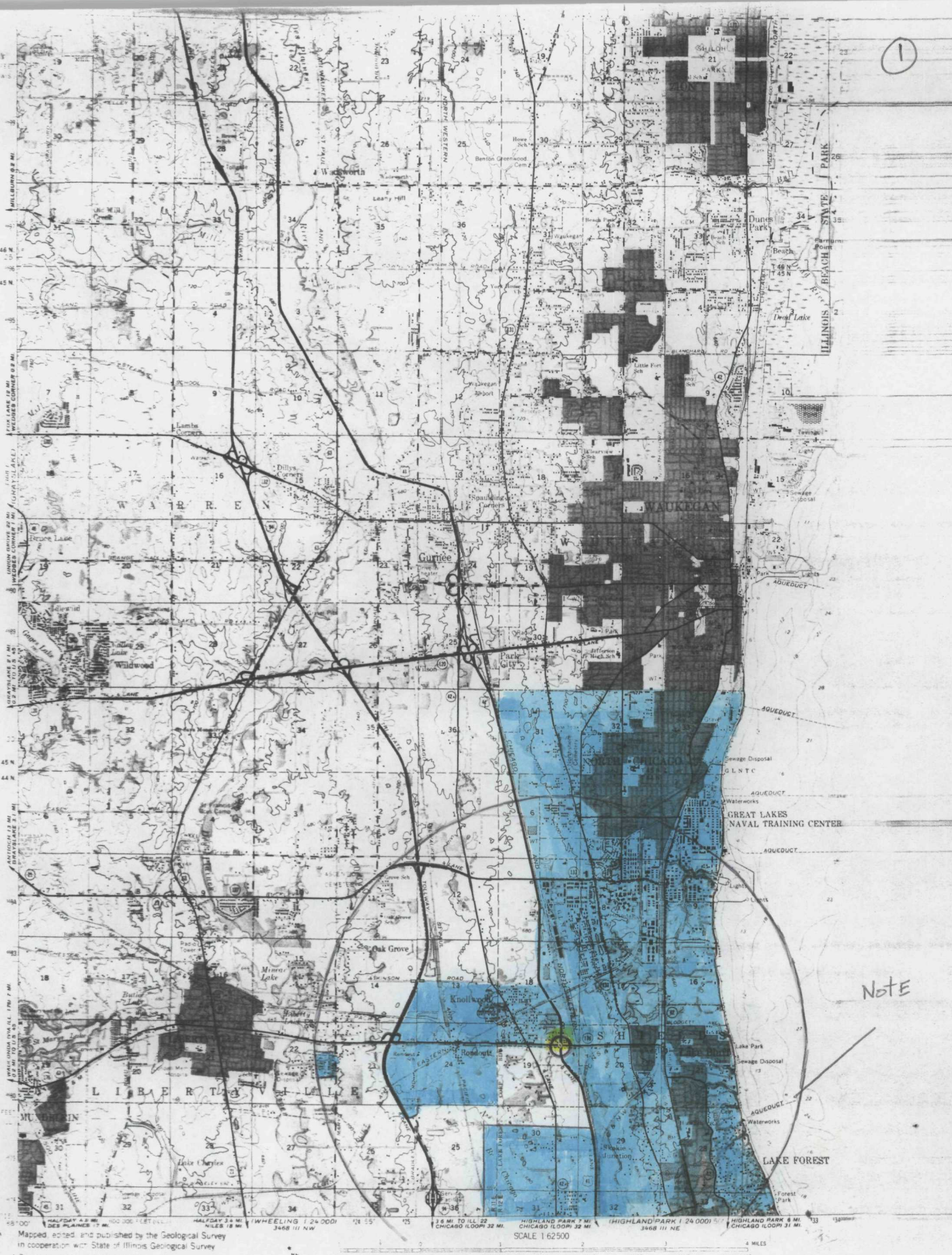

Mapped, edited, and published by the Geological Survey in cooperation with State of Illinois Geological Survey

Control by USGS, USC&GS, and U.S. Lake Survey

Compiled in 1964 from 1:24,000 scale maps dated 1960

Selected hydrographic data compiled from U.S. Lake Survey Charts 14, 1967 and 1970 ... 1960 ... Intended for navigational purposes

Polyconic projection. 1927 North American datum
10,000 foot grids based on Illinois coordinate system, east zone and Wisconsin coordinate system, south zone
1000-meter Universal Transverse Mercator grid ticks, zone 16, shown in blue

Red tint indicates areas in which only landmark buildings are shown

SCALE 1:62500

CONTOUR INTERVAL 20 FEET
DATUM IS MEAN SEA LEVEL
DEPTH CURVES AND SOUNDINGS IN FEET—DATUM IS LOW WATER 5.4 FEET

THIS MAP COMPLIES WITH NATIONAL MAP ACCURACY STANDARDS
FOR SALE BY U. S. GEOLOGICAL SURVEY, WASHINGTON 25, D. C.,
THE STATE GEOLOGICAL SURVEY, URBANA, ILLINOIS,
AND BY THE WISCONSIN GEOLOGICAL AND NATURAL HISTORY SURVEY, MADISON 6, WISCONSIN
A FOLDER DESCRIBING TOPOGRAPHIC MAPS AND SYMBOLS IS AVAILABLE ON REQUEST

REFERENCE #11
SITE NAME Triple X Chemical
SITE ID: ILD045693918

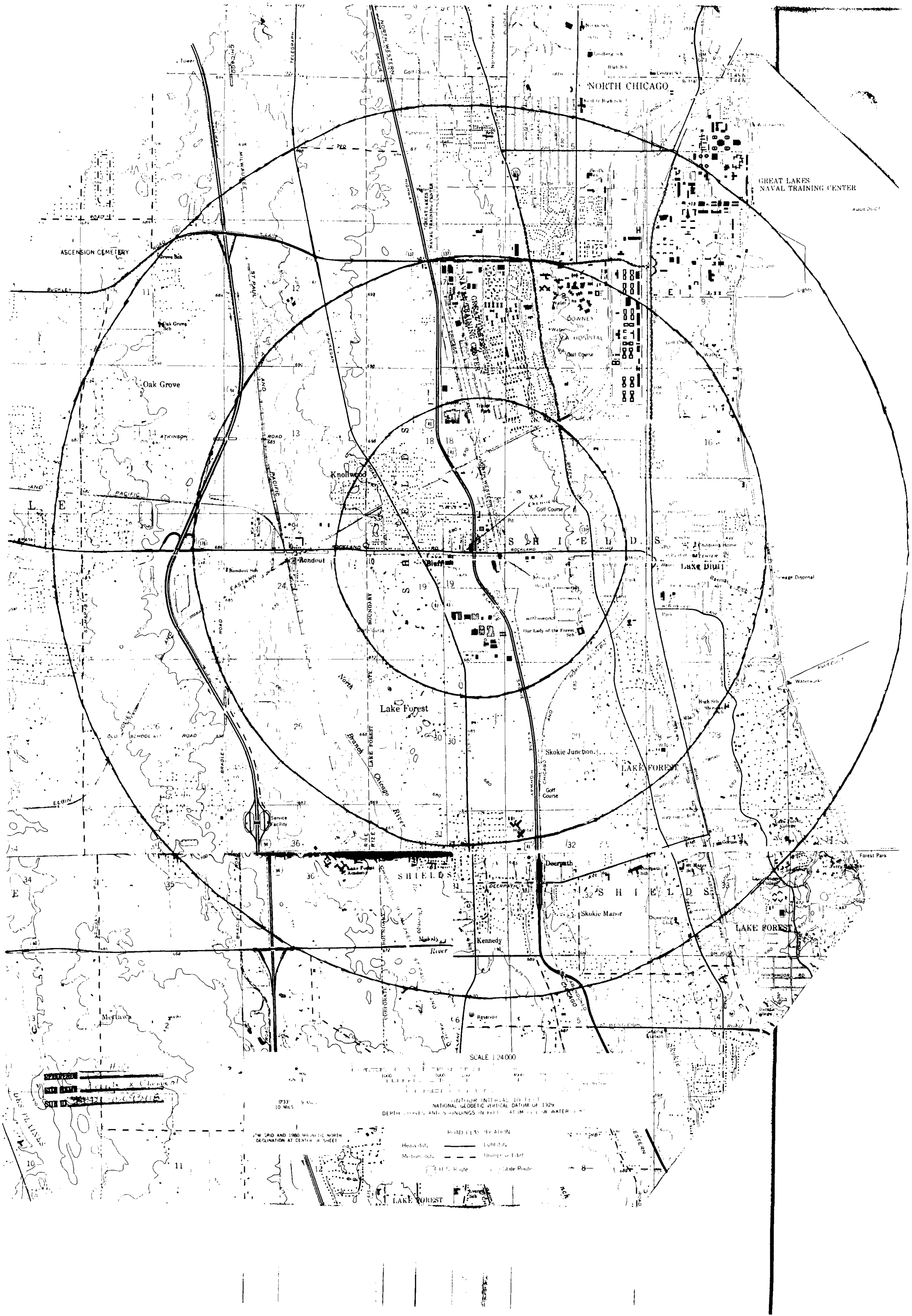
NORTH CHICAGO
GREAT LAKES
NAVAL TRAINING CENTER
ASCENSION CEMETERY
Oak Grove
Knollwood
Rondout
Bluff
Lake Bluff
Lake Forest
Skokie Junction
LAKE FOREST
Deerpath
Skokie Manor
Kennedy
Merlaw
SCALE 1:24 000
ROAD CLASSIFICATION