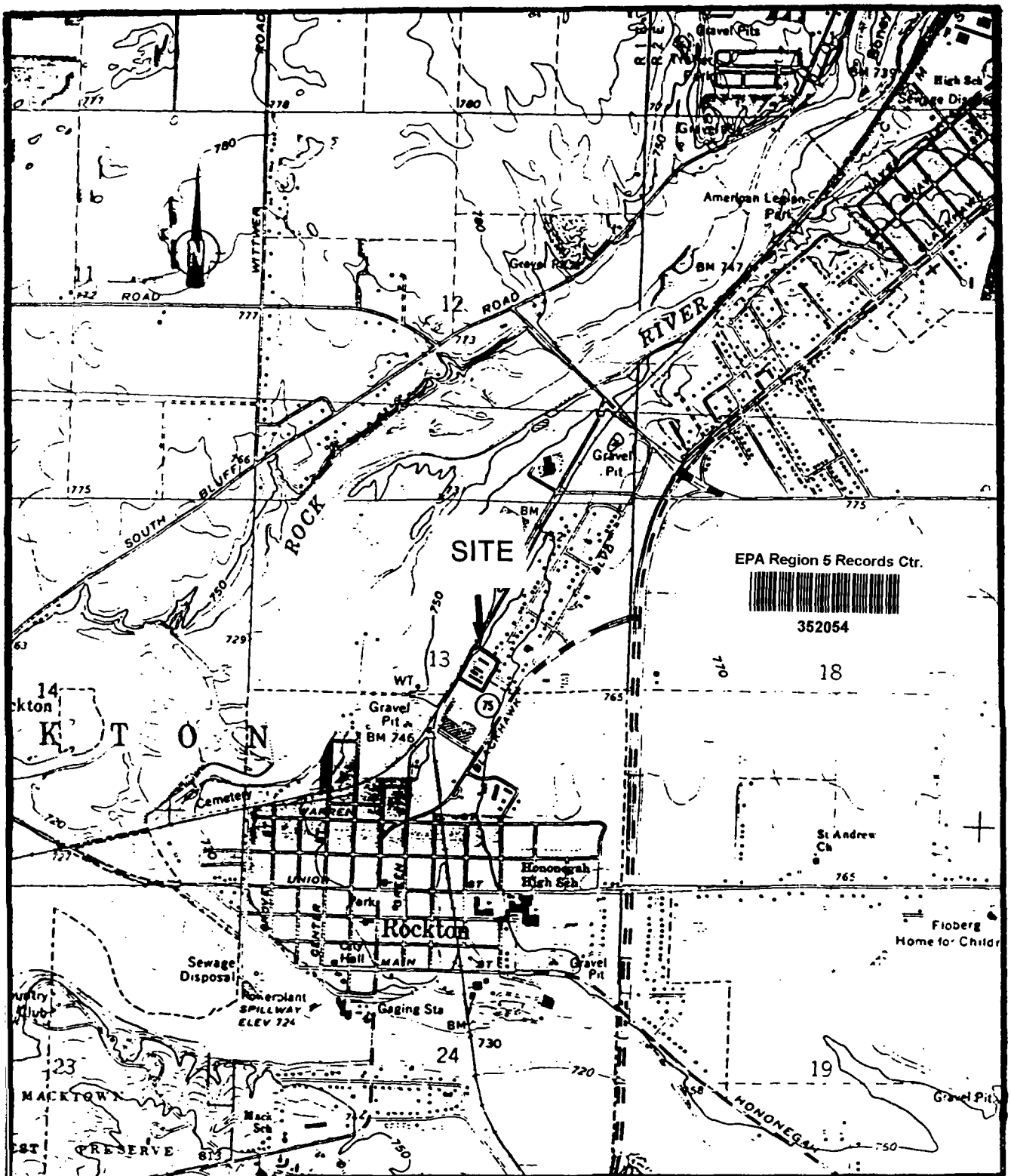

ecology and environment, inc.

111 WEST JACKSON BLVD., CHICAGO, ILLINOIS 60604, TEL. 312-663-9415

TITLE	FIGURE #
SITE	SCALE
CITY STATE	P.A.N.
SOURCE	DATE
	REVISED

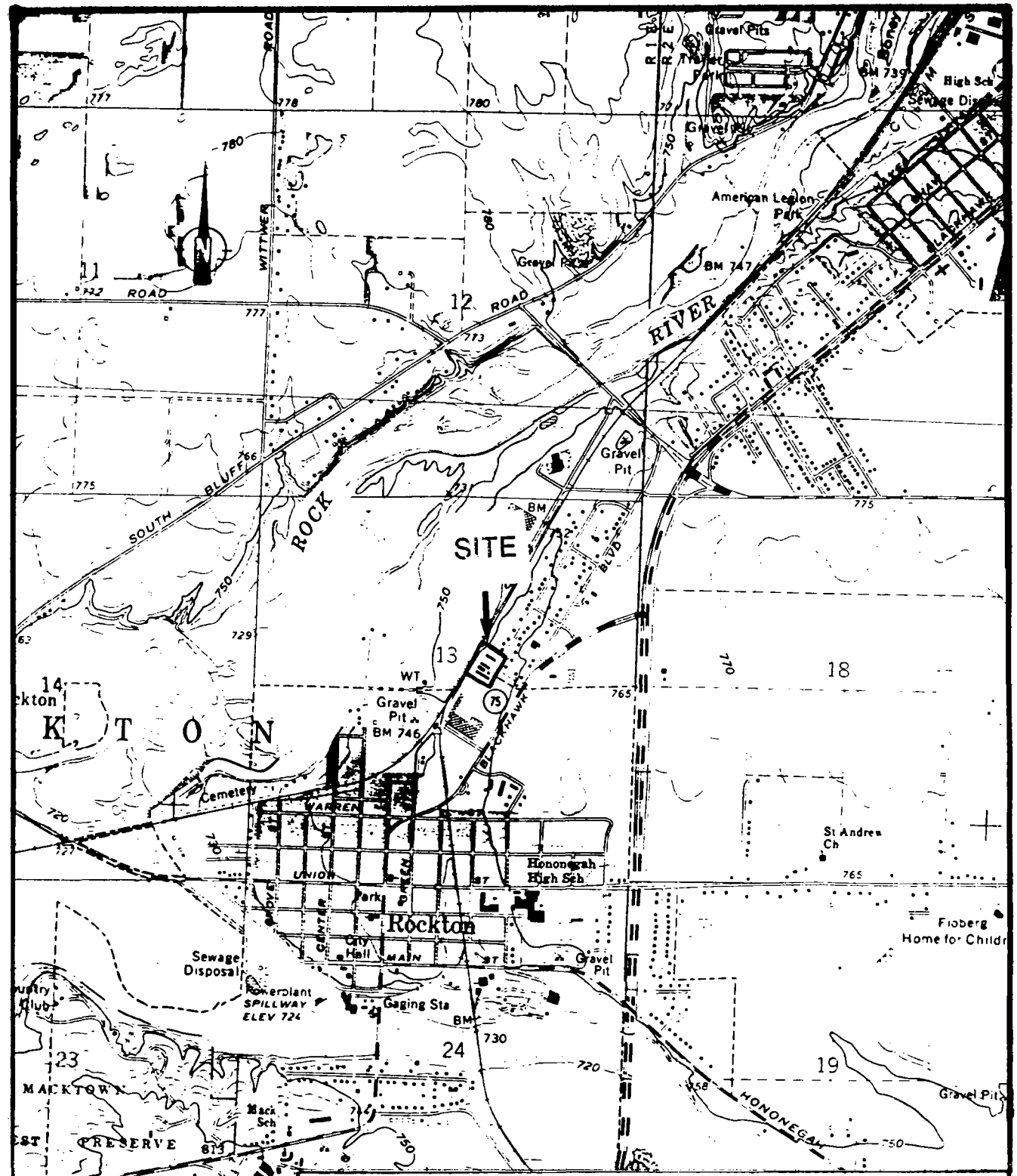

ecology and environment, inc.

111 WEST JACKSON BLVD., CHICAGO, ILLINOIS 60604, TEL. 312-663-9416

TITLE	FIGURE #
SITE	SCALE
CITY STATE	P.A.N.
SOURCE	DATE
	REVISED

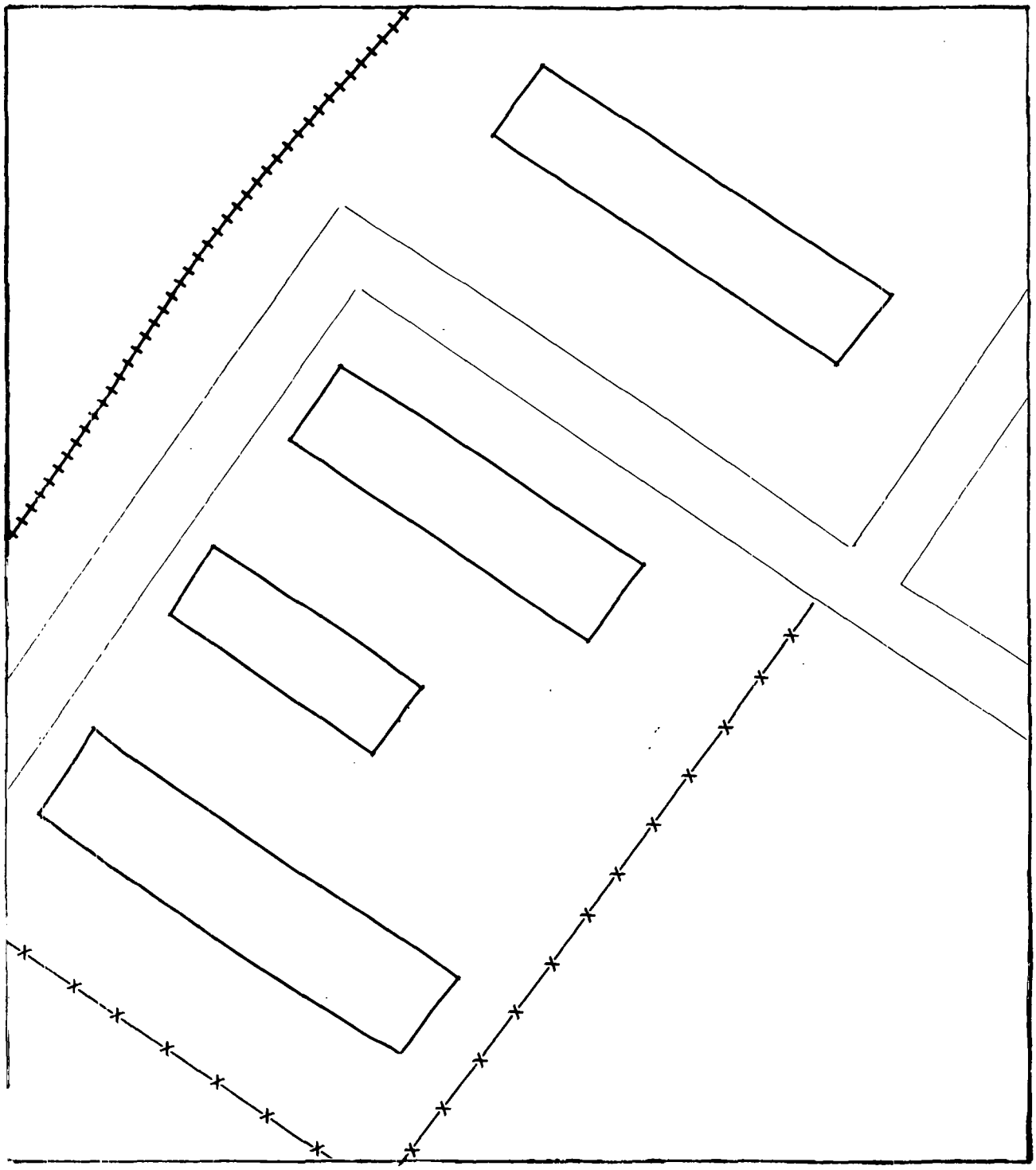

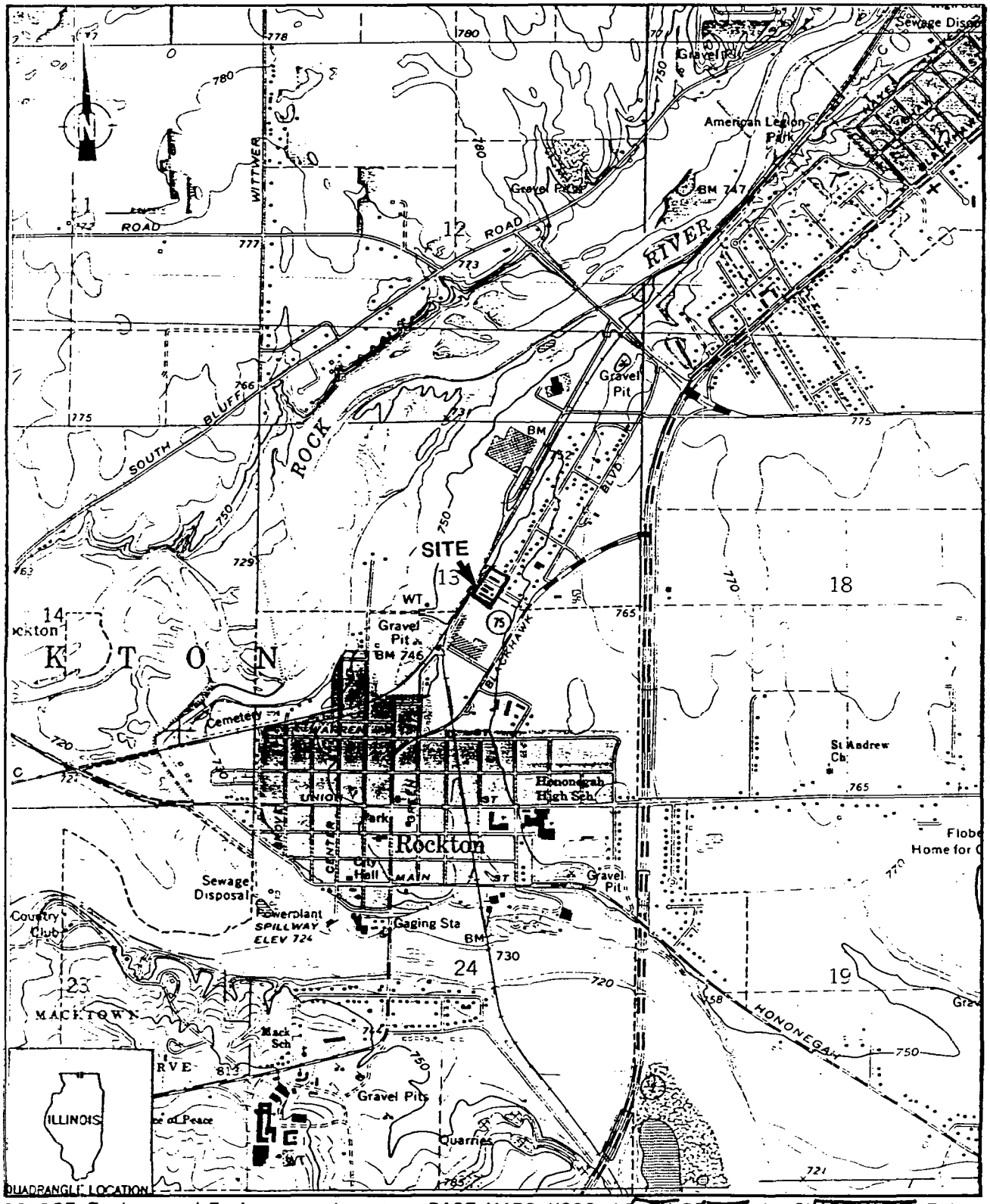

SOURCE: Ecology and Environment, Inc. 1989; BASE MAPS: USGS, SOUTH BELOIT, IL, QUADRANGLE, 7.5 MINUTE SERIES, 1971, PHOTOREVISED 1976

SCALE

0 ½ 1 MILE

FIGURE 2-1 SITE LOCATION

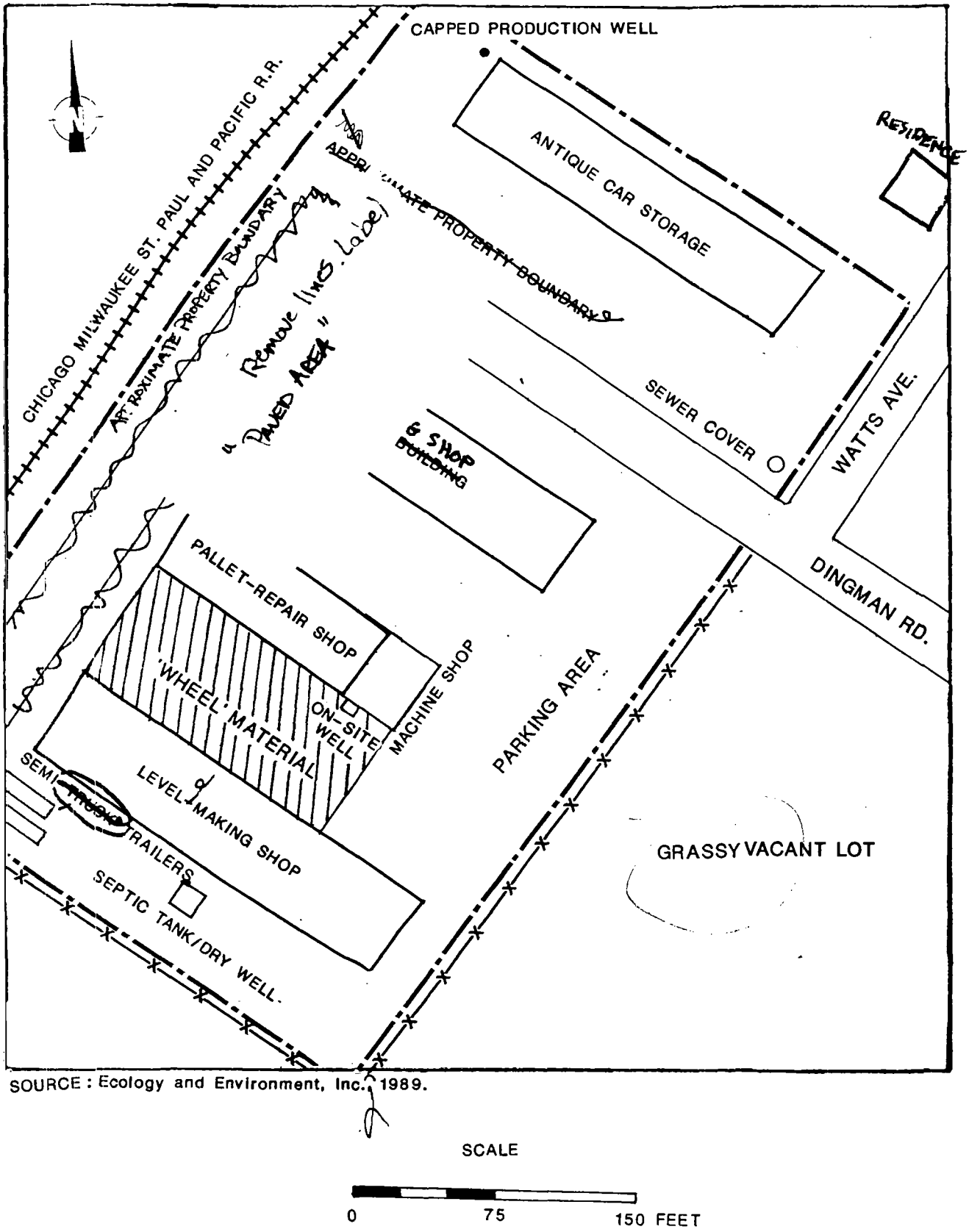

SOURCE : Ecology and Environment, Inc., 1989.

FIGURE 3-1 SITE FEATURES

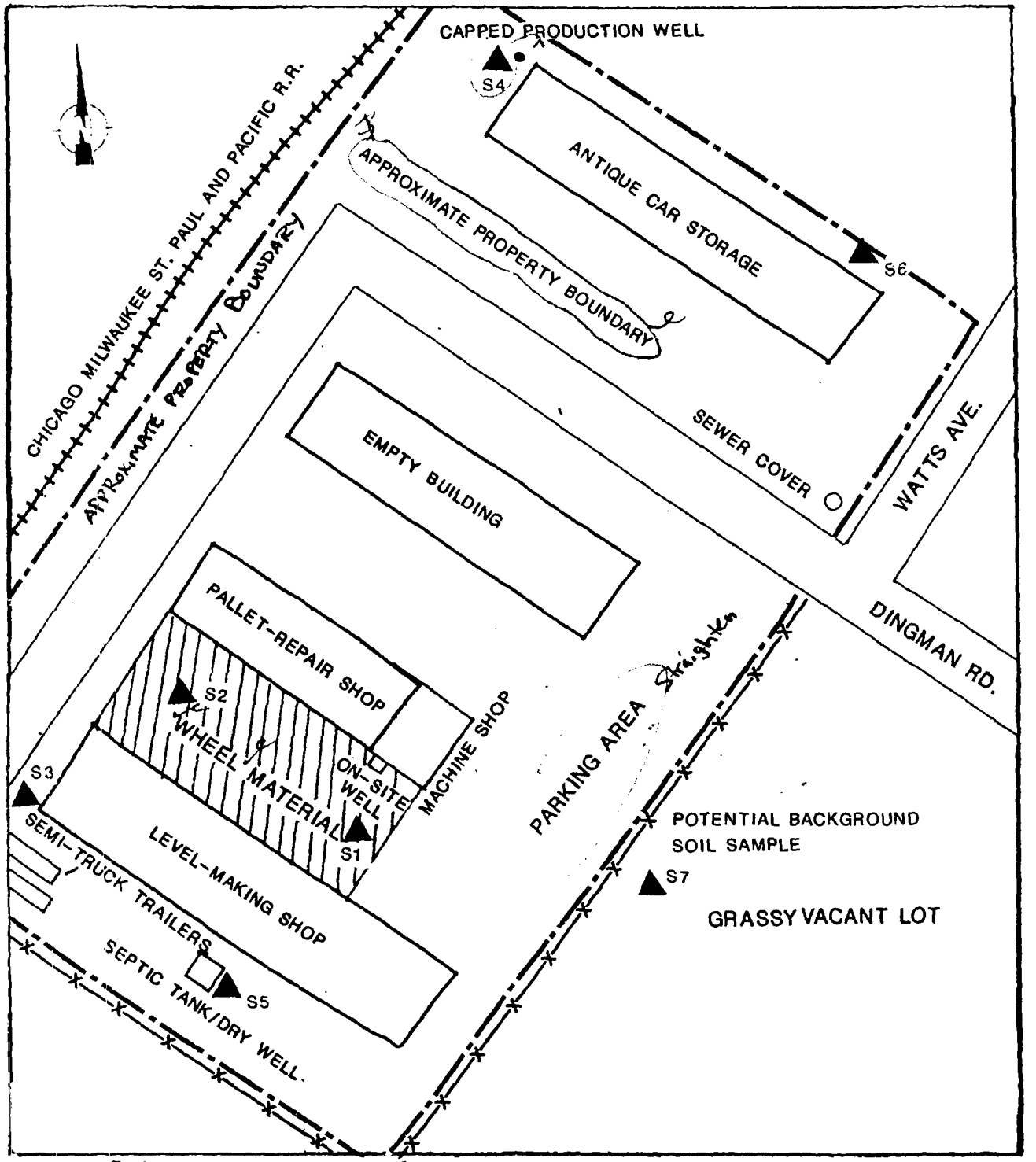

SOURCE : Ecology and Environment, Inc. ©1989.

SCALE

0 75 150 FEET

FIGURE 3-2 SOIL SAMPLING LOCATIONS

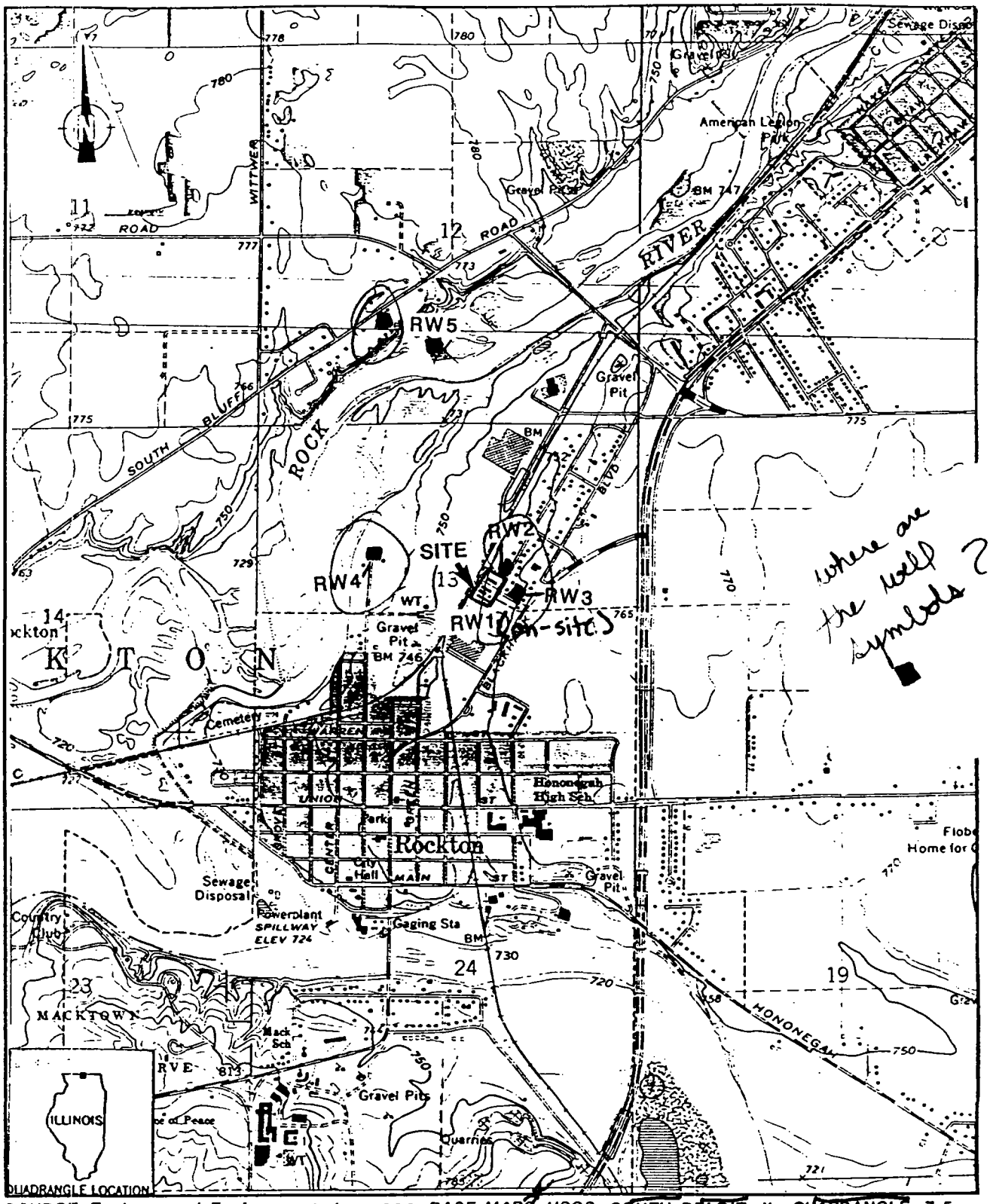

SOURCE: Ecology and Environment, Inc. 1989; BASE MAPS: USGS, SOUTH BELOIT, IL, QUADRANGLE, 7.5 MINUTE SERIES, 1971, PHOTOREVISED 1976

SCALE

0 ½ 1 MILE

Center under scale

FIGURE 3-3 RESIDENTIAL WELL SAMPLING LOCATIONS

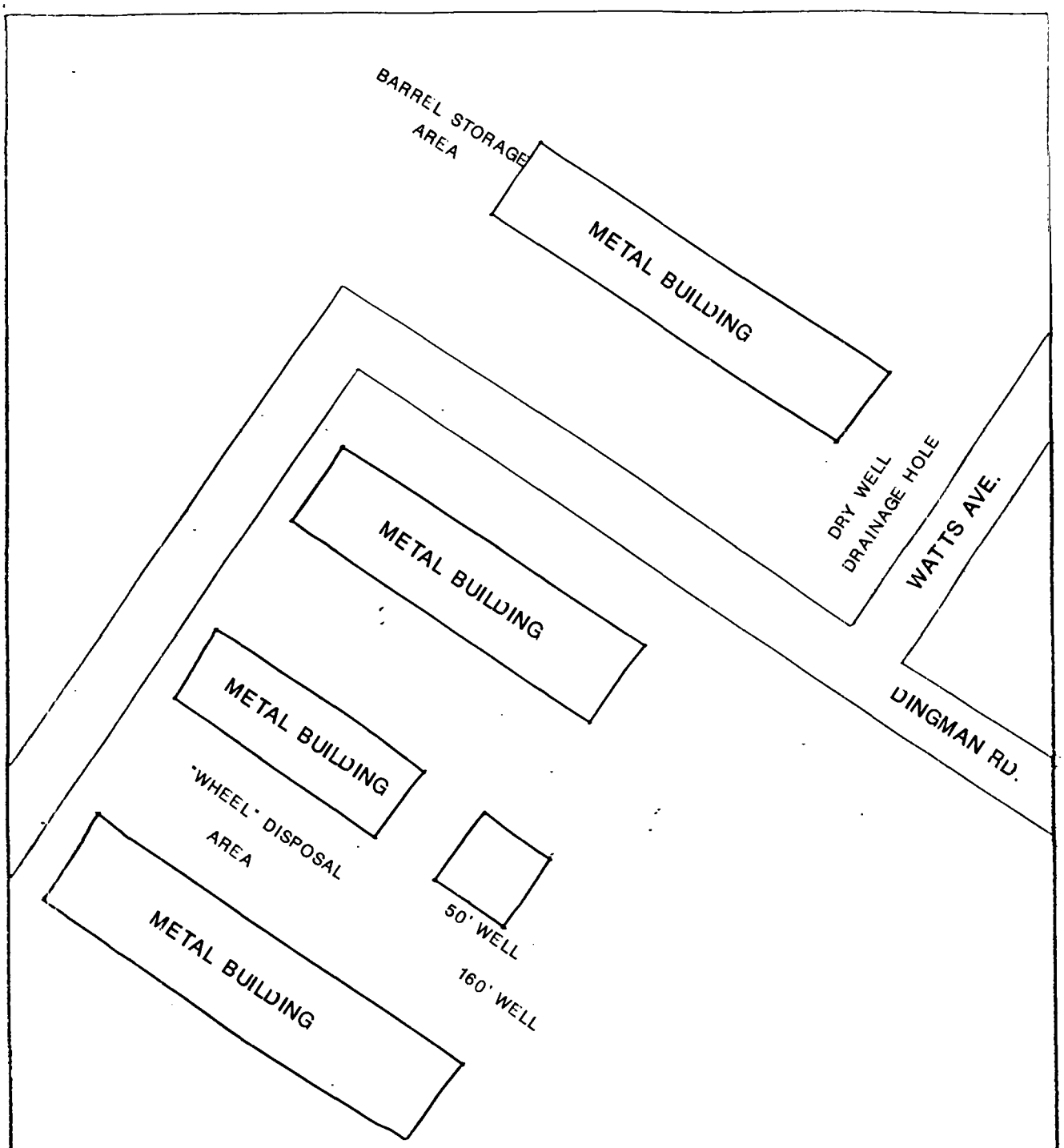

LEGEND

- DOCUMENTED AREA OF CONTAMINATION
- ALLEGED AREA OF CONTAMINATION
- DOCUMENTED WELL CONTAMINATION
- ALLEGED WELL CONTAMINATION
- DOCUMENTED UNCONTAMINATED WELL
- (A) LETTERED ITEMS CORRESPOND TO TABLE 1

ecology and environment, inc.
111 WEST JACKSON BLVD., CHICAGO, ILLINOIS 60604, TEL. 312-663-9415

TITLE DOCUMENTED/ALLEGED TARGET COMPOUND MAP	FIGURE # 2
SITE	SCALE
CITY STATE	P.A.N.
SOURCE	DATE
	REVISED

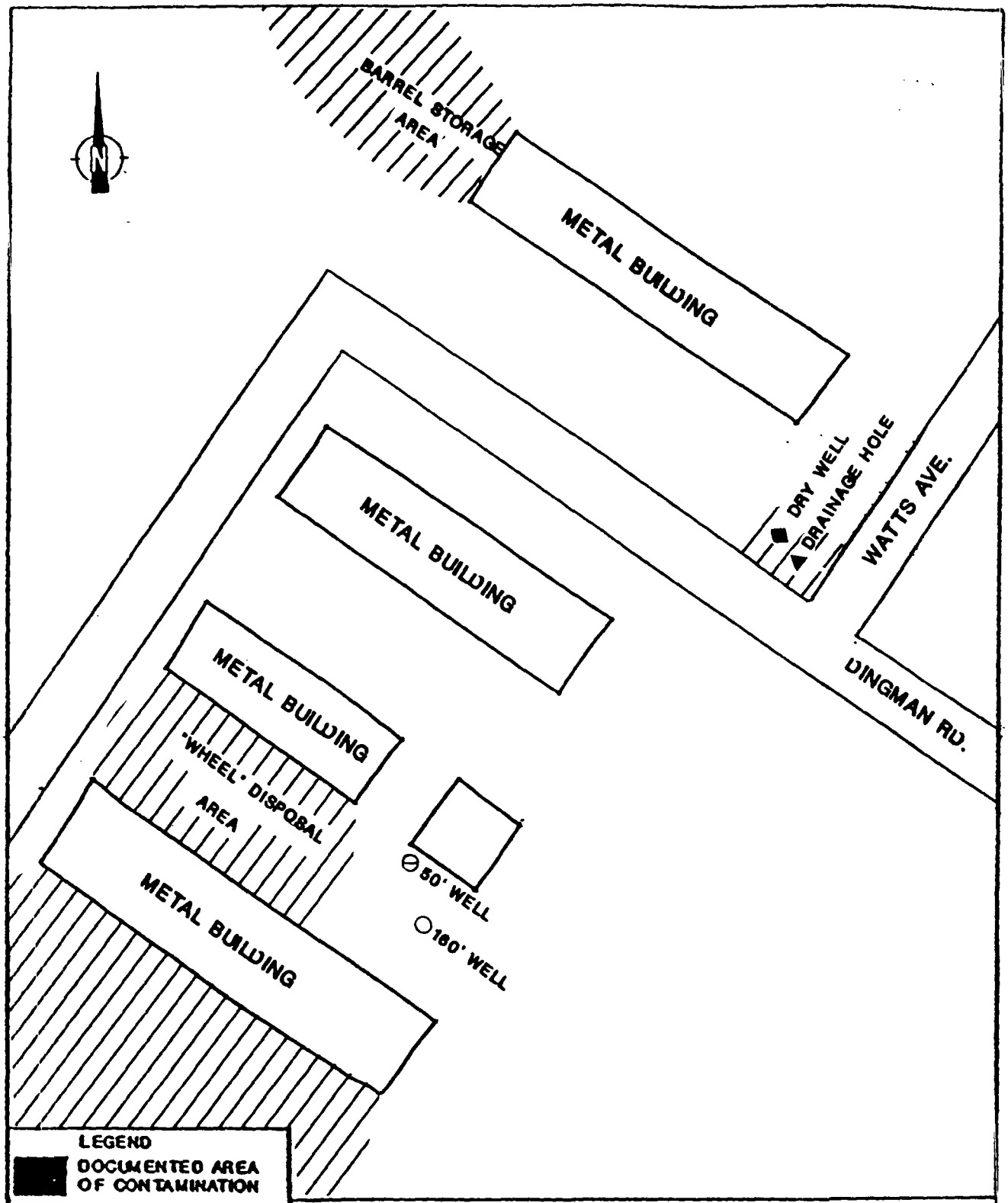

LEGEND

- DOCUMENTED AREA OF CONTAMINATION
- ALLEGED AREA OF CONTAMINATION
- DOCUMENTED WELL CONTAMINATION
- ALLEGED WELL CONTAMINATION
- DOCUMENTED UNCONTAMINATED WELL
- (A) LETTERED ITEMS CORRESPOND TO TABLE 1

ecology and environment, inc.

111 WEST JACKSON BLVD., CHICAGO, ILLINOIS 60604, TEL. 312-663-9415

TITLE DOCUMENTED/ALLEGED TARGET COMPOUND MAP	FIGURE # 2
SITE	SCALE
CITY STATE	P.A.N.
SOURCE	DATE
	REVISED

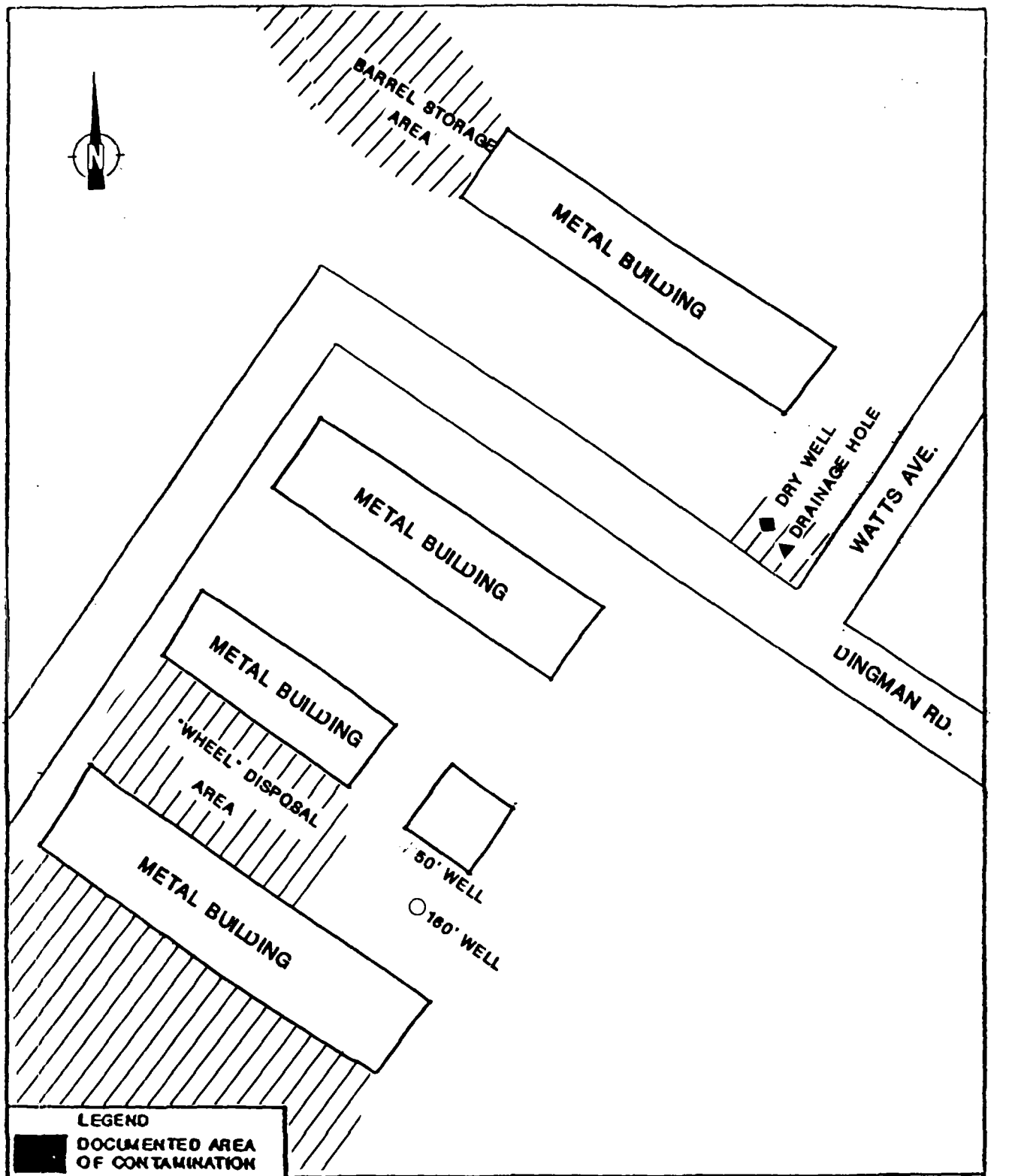

LEGEND

- DOCUMENTED AREA OF CONTAMINATION
- ALLEGED AREA OF CONTAMINATION
- DOCUMENTED WELL CONTAMINATION
- ALLEGED WELL CONTAMINATION
- DOCUMENTED UNCONTAMINATED WELL
- (A) LETTERED ITEMS CORRESPOND TO TABLE 1

ecology and environment, inc.

111 WEST JACKSON BLVD., CHICAGO, ILLINOIS 60604, TEL. 312-663-9415

TITLE DOCUMENTED/ALLEGED TARGET COMPOUND MAP	FIGURE # 2
SITE	SCALE
CITY STATE	P.A.N.
SOURCE	DATE
	REVISED

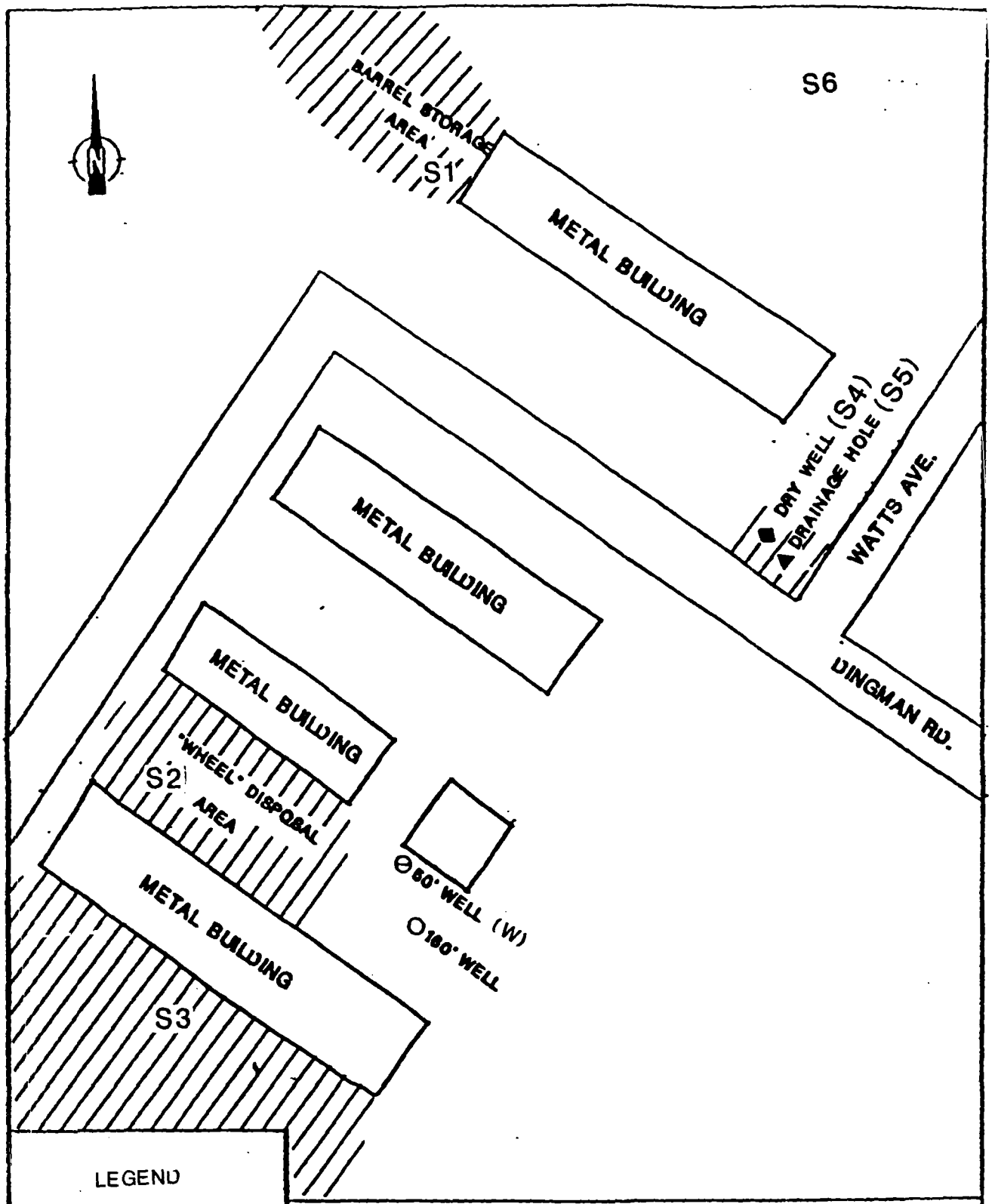

LEGEND

S SOIL SAMPLE (COMPOSITE)

W WELL SAMPLE

ecology and environment, inc.

TITLE DOCUMENTED/ALLEGED TARGET COMPOUND MAP	FIGURE # 2
SITE	SCALE
CITY STATE	P.A.N.
SOURCE	DATE
	REVISED

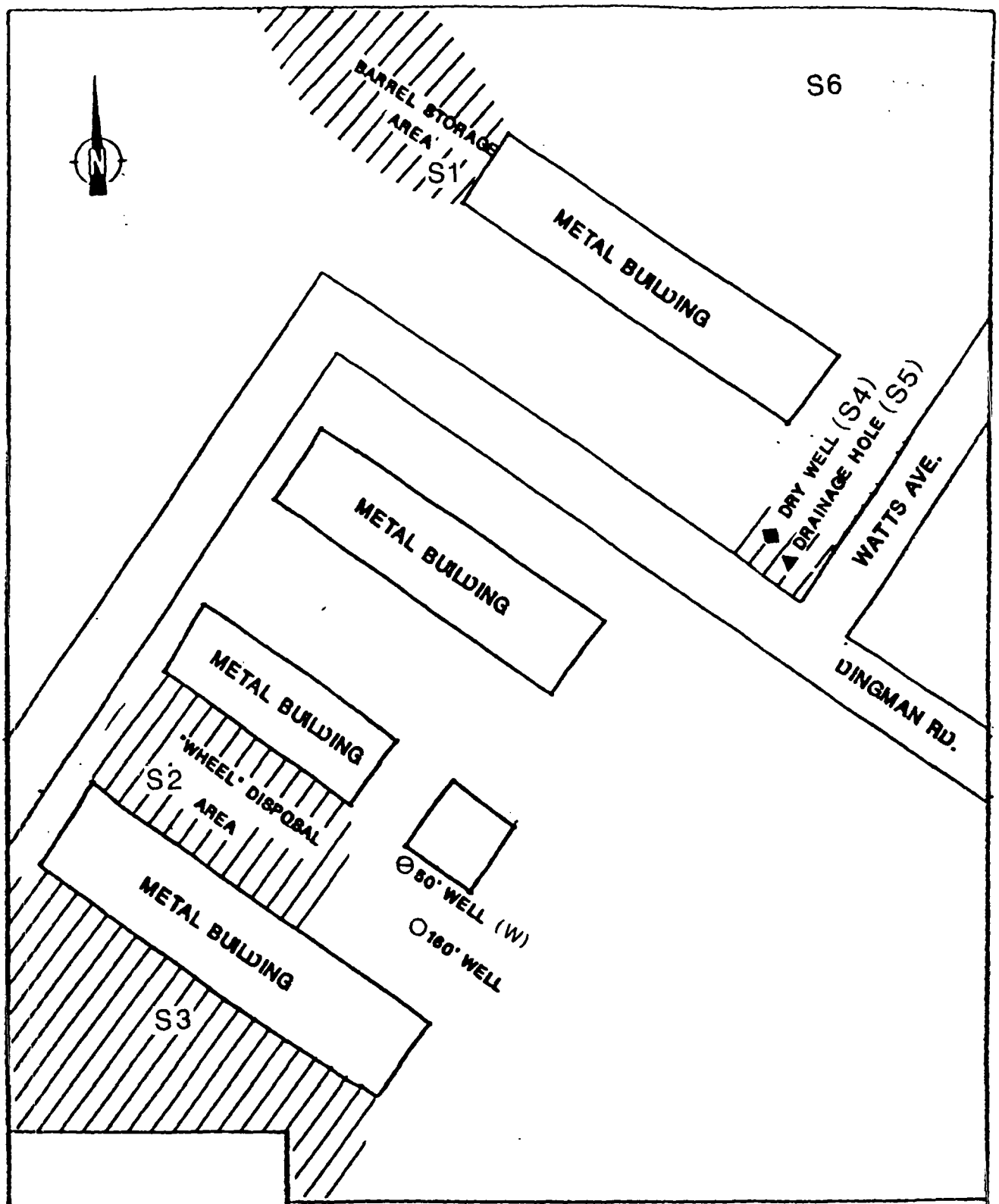

ecology and environment, inc.

111 WEST JACKSON BLVD., CHICAGO, ILLINOIS 60604, TEL. 312-663-9415

TITLE DOCUMENTED/ALLEGED TARGET COMPOUND MAP	FIGURE # 2
SITE	SCALE
CITY STATE	P.A.N.
SOURCE	DATE
	REVISED

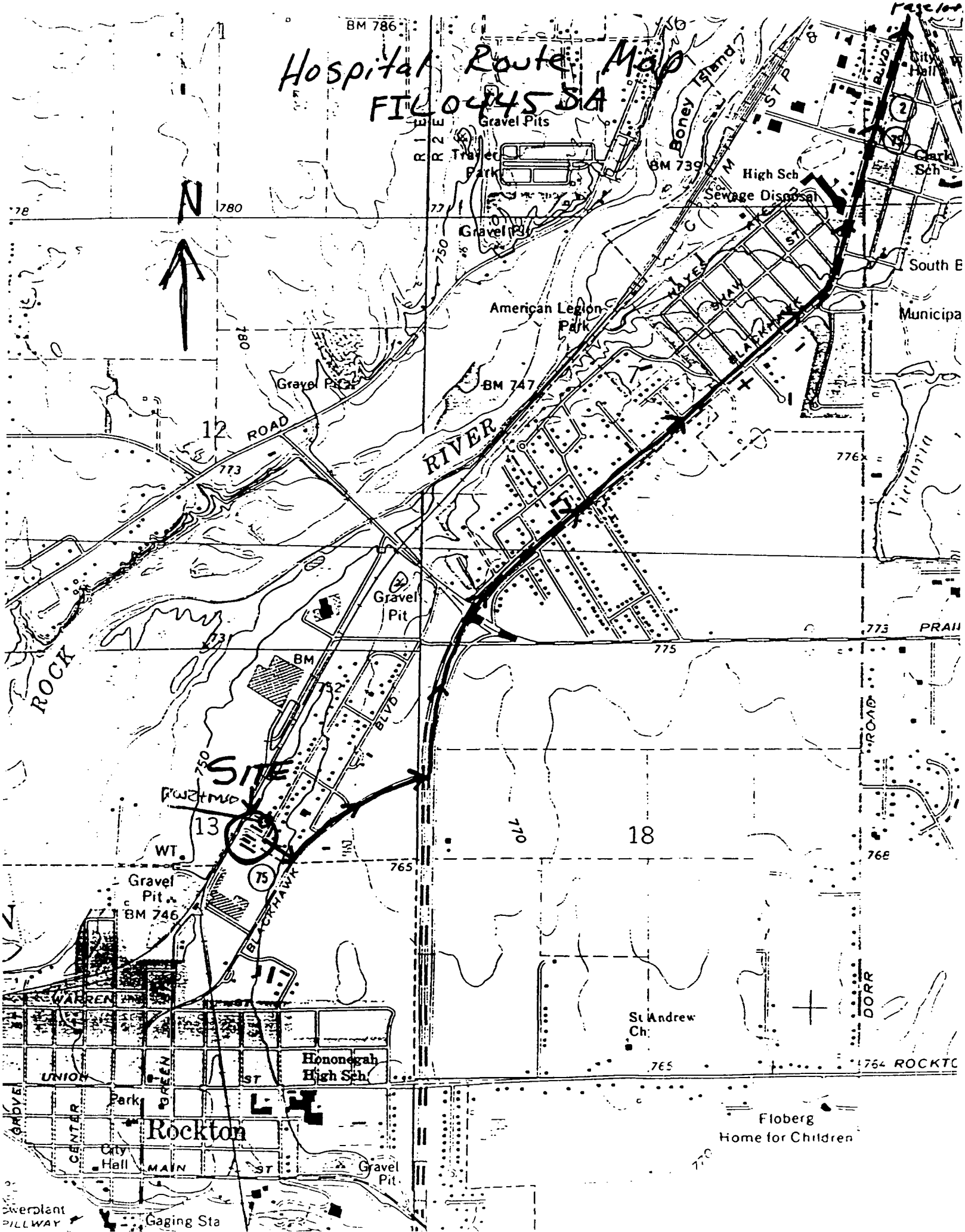
Hospital Route Map
FIL0445 SA
BM 786
Gravel Pits
Trailer Park
BM 739
High Sch
Sewage Disposal
Boney Island
City Hall
Clark Sch
South E
Municipa
American Legion Park
Gravel Pit
BM 747
ROAD
RIVER
ROCK
Gravel Pit
BM 752
BLVD
SITE
13
18
WT
Gravel Pit
BM 746
BLACKHAWK
WARREN
UNION
GREEN
ST
Park
Rockton
CENTER
City Hall
MAIN
ST
Gravel Pit
Hononegah High Sch
St Andrew Ch
DORR
ROCKTO
Floberg Home for Children
Gaging Sta
PRAI
Victoria

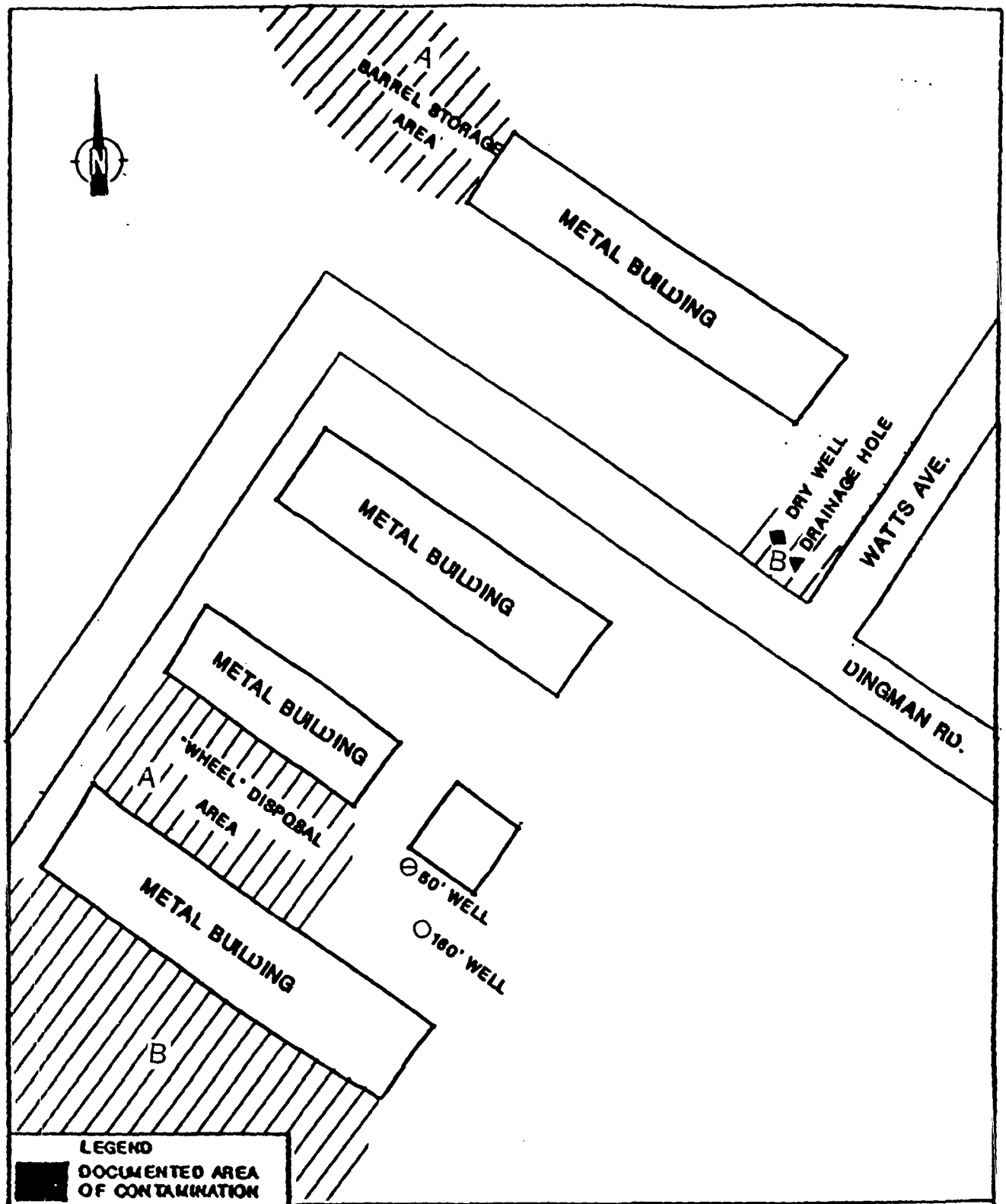

LEGEND

- DOCUMENTED AREA OF CONTAMINATION
- ALLEGED AREA OF CONTAMINATION
- ● DOCUMENTED WELL CONTAMINATION
- ⊘ ALLEGED WELL CONTAMINATION
- ○ DOCUMENTED UNCONTAMINATED WELL
- (A) LETTERED ITEMS CORRESPOND TO TABLE 1

ecology and environment, inc.

TITLE: DOCUMENTED/ALLEGED TARGET COMPOUND MAP	FIGURE #: 2
SITE: UNITED RECOVERY	SCALE: NOT TO SCALE
CITY: ROCKTON STATE: ILLINOIS	E.P.A.: FIL0445GA
SOURCE: REFERENCES 9, 18 19	DATE: 1988 REVISED:

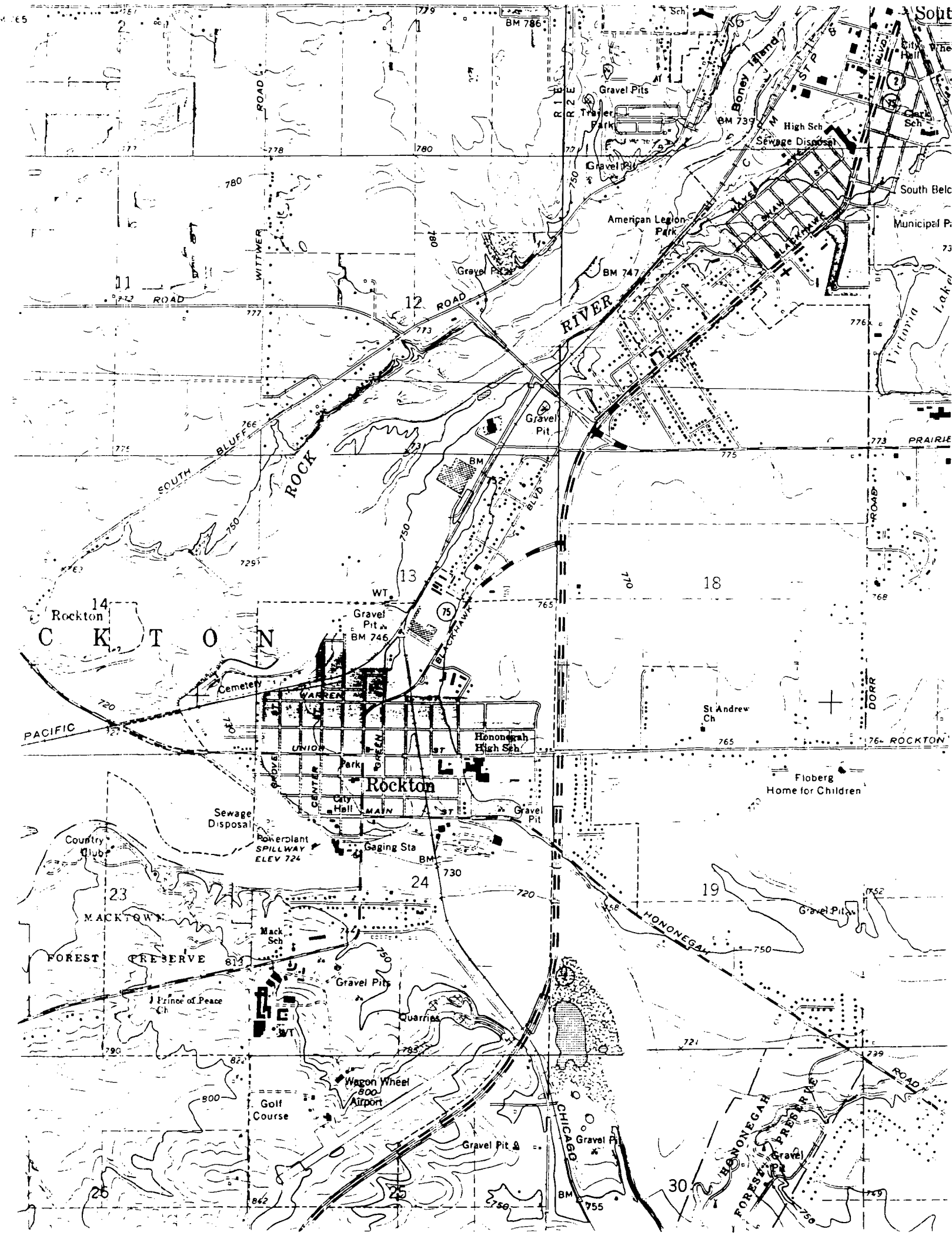
BM 786
Gravel Pits
Trailer Park
Boney Island
BM 739
High Sch
Sewage Disposal
Gravel Pit
City Hall
Clark Sch
South Belo
Municipal Pa
American Legion Park
Gravel Pits
BM 747
ROAD
WITTWER
RIVER
ROCK
SOUTH BLUFF
Gravel Pit
BM 732
BLVD
PRAIRIE
Victoria Lake
Rockton
C K T O N
Gravel Pit
BM 746
WT
Cemetery
WARREN
UNION
Park
Rockton
City Hall
MAIN ST
Hononegah High Sch
St Andrew Ch
DORR
ROCKTON
Floberg Home for Children
PACIFIC
Sewage Disposal
Powerplant
SPILLWAY ELEV 724
Gaging Sta
BM 730
Country Club
MACKTOWN
Mack Sch
FOREST PRESERVE
Gravel Pits
Prince of Peace Ch
Quarries
HONONEGAH
Gravel Pits
Wagon Wheel Airport
Golf Course
CHICAGO
Gravel Pit
Gravel Pit
BM 755
FOREST PRESERVE
Gravel Pit

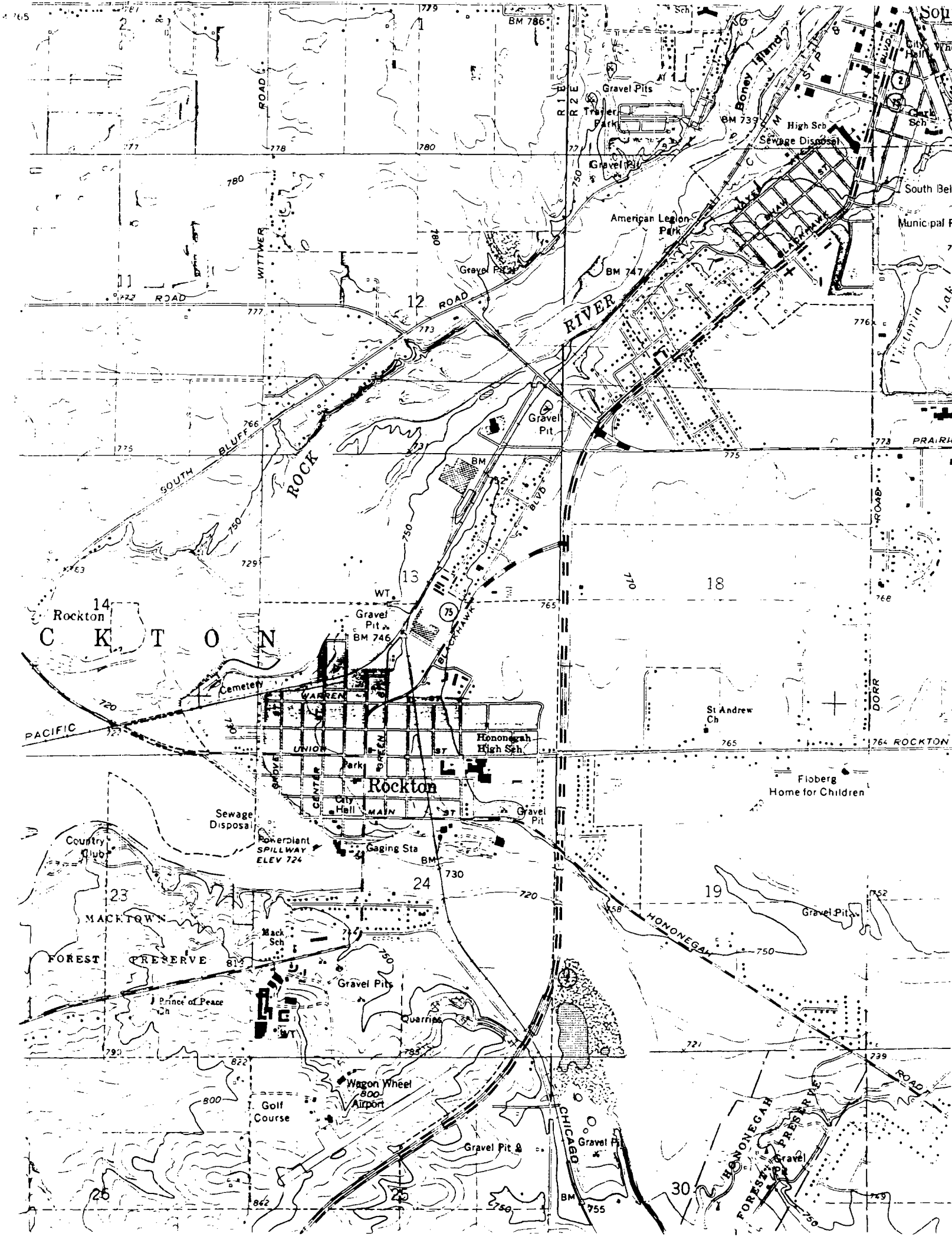
BM 786
Gravel Pits
Trailer Park
Boney Island
BM 739
High Sch
Sewage Disposal
City Hall
Carle Sch
South Bel
Municipal P
American Legion Park
Gravel Pit
BM 747
ROCK RIVER
Gravel Pit
SOUTH BLUFF ROAD
WITTWER ROAD
R 1 E
R 2 E
Victoria Lake
PRAIRIE ROAD
DORR ROAD
BLACKHAWK BLVD
WT
Gravel Pit
BM 746
Rockton
C K T O N
Cemetery
WARREN
UNION
Park
GROVE
CENTER
BOREN
ST
Rockton
City Hall
MAIN ST
Hononegah High Sch
St Andrew Ch
ROCKTON
Floberg Home for Children
Gravel Pit
Sewage Disposal
Powerplant
SPILLWAY ELEV 724
Gaging Sta
BM 730
Country Club
PACIFIC
MACKTOWN
Mack Sch
FOREST PRESERVE
Gravel Pits
Prince of Peace Ch
Quarries
HONONEGAH
Gravel Pits
Wagon Wheel Airport
Golf Course
Gravel Pit
CHICAGO
Gravel Pit
BM 755
HONONEGAH FOREST PRESERVE
Gravel Pit
ROAD

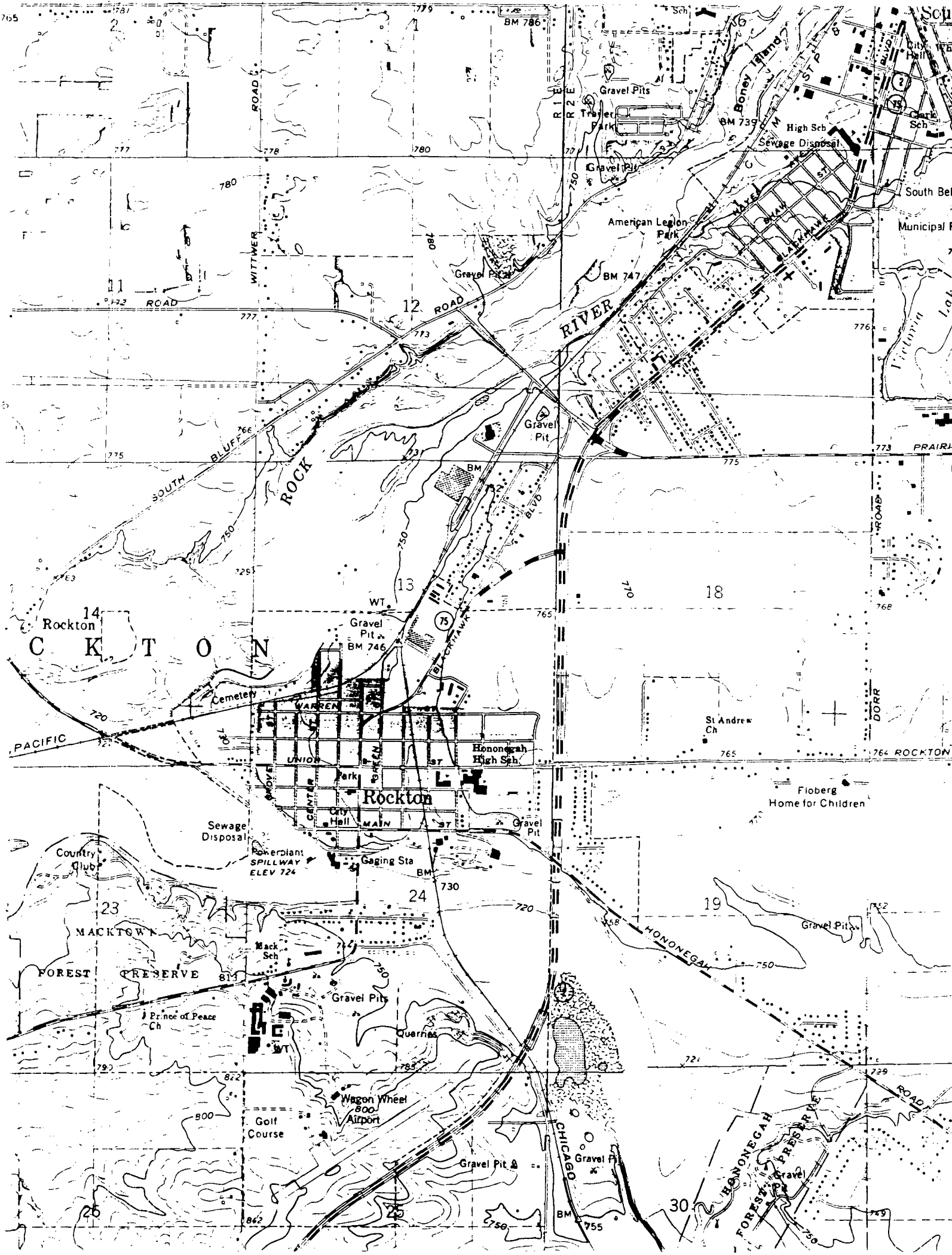
BM 786
Gravel Pits
Boney Island
Trailer Park
BM 739
High Sch
Sewage Disposal
Clark Sch
City Hall
Gravel Pit
South Bel
Municipal
American Legion Park
Gravel Pit
BM 747
ROAD
WITTWER
ROAD
12
11
RIVER
ROCK
Gravel Pit
SOUTH BLUFF
BM
BLVD
13
18
WT
Gravel Pit
BM 746
Rockton
C K T O N
Cemetery
WARREN
ST
UNION
Park
GREEN
Hononegah High Sch
CENTER
Rockton
City Hall
MAIN
ST
Gravel Pit
Sewage Disposal
Powerplant
SPILLWAY
ELEV 724
Gaging Sta
BM 730
Country Club
PACIFIC
St Andrew Ch
DORR
ROAD
ROCKTON
Floberg Home for Children
23
24
19
MACKTOWN
Mack Sch
FOREST PRESERVE
Gravel Pits
Prince of Peace Ch
Quarries
HONONEGAH
Gravel Pits
Wagon Wheel Airport
Golf Course
CHICAGO
Gravel Pit
Gravel Pit
Gravel Pit
HONONEGAH
FOREST PRESERVE
ROAD
26
25
30
BM 755

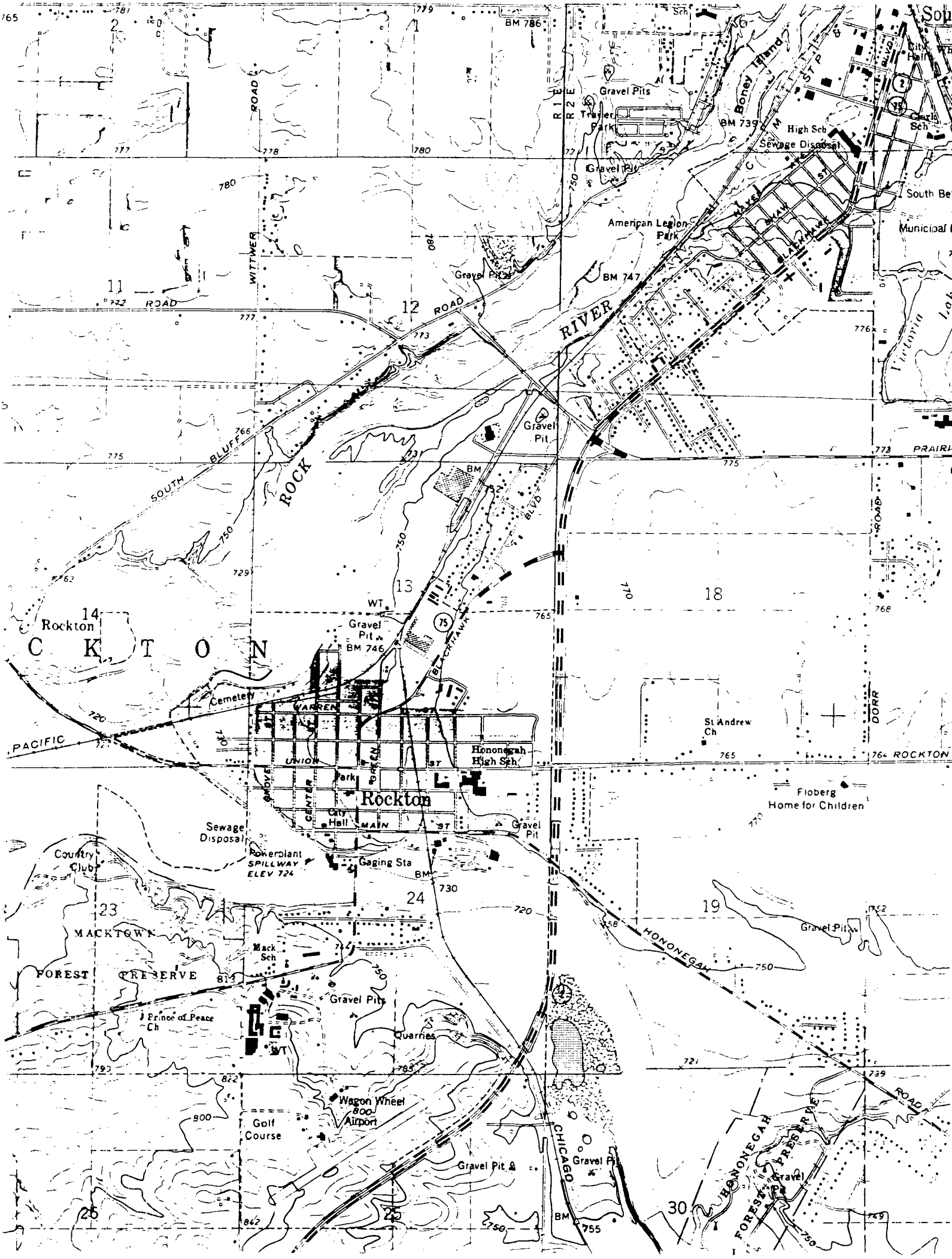
BM 786
Gravel Pits
Trailer Park
Boney Island
BM 739
High Sch
Sewage Disposal
Gravel Pit
South Be
Municipal
American Legion Park
WITTWER ROAD
Gravel Pit
BM 747
ROAD
RIVER
Gravel Pit
SOUTH BLUFF
ROCK
BM
BLVD
PRAIRI
13
18
WT
Gravel Pit
BM 746
Rockton
C K T O N
Cemetery
WARREN
BLACKHAWK
St Andrew Ch
DORR
PACIFIC
UNION
Park
Hononegah High Sch
ROCKTON
Floberg Home for Children
Rockton
City Hall
MAIN ST
Gravel Pit
Sewage Disposal
Country Club
Powerplant
SPILLWAY ELEV 724
Gaging Sta
BM 730
24
23
19
MACKTOWN
Mack Sch
HONONEGAH
Gravel Pits
FOREST PRESERVE
Gravel Pits
Prince of Peace Ch
Quarries
WT
Wagon Wheel Airport
Golf Course
CHICAGO
Gravel Pit
Gravel Pit
Gravel Pit
BM 755
30
25
26
HONONEGAH FOREST PRESERVE
ROAD

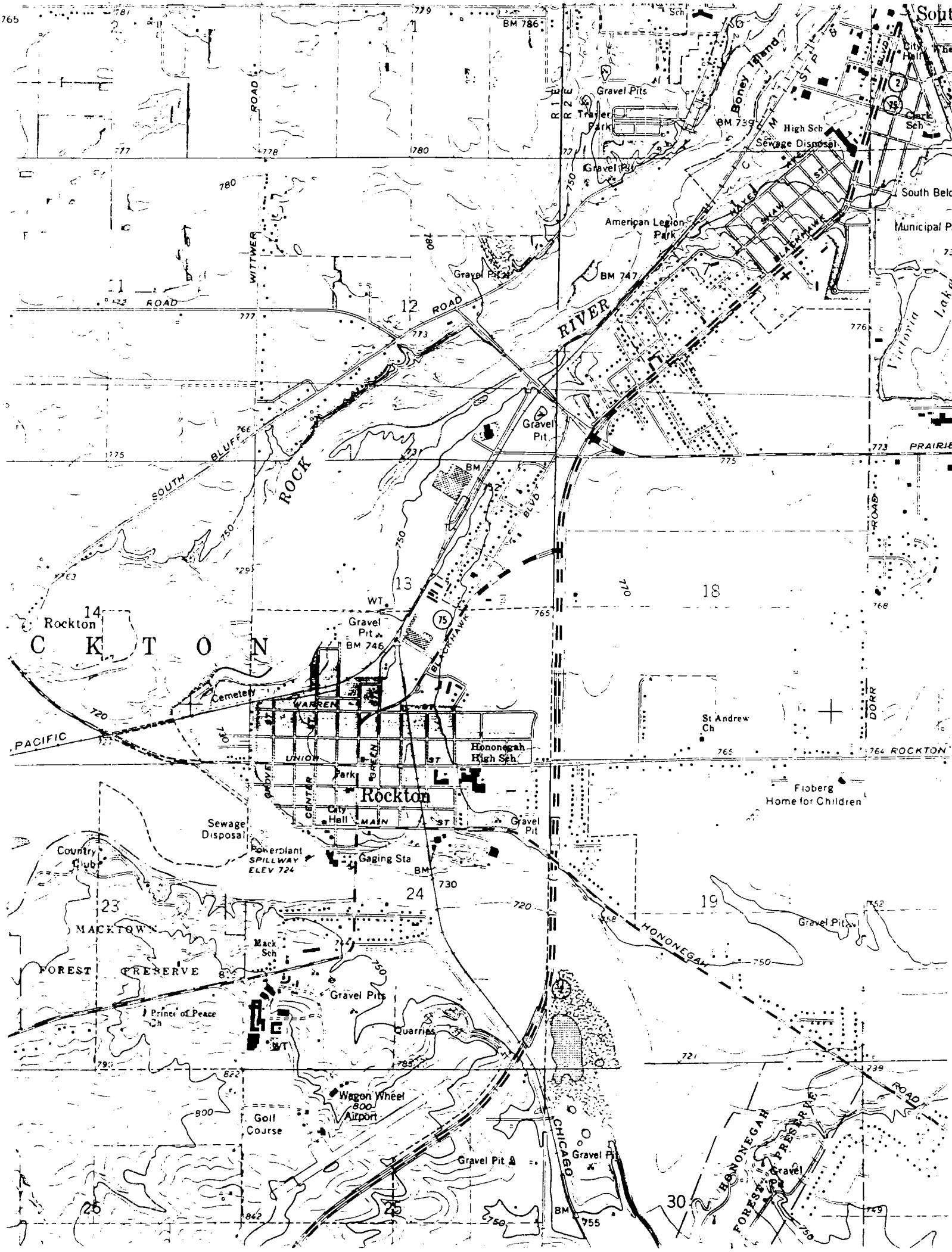
M 765
BM 786
Gravel Pits
Trailer Park
Boney Island
BM 739
High Sch
Sewage Disposal
Clark Sch
South Belo
Municipal P
Gravel Pit
American Legion Park
HAVEN
BLACKHAWK
BM 747
Gravel Pit
WITTWER
ROAD
12
ROAD
RIVER
Gravel Pit
PRAIRIE
SOUTH BLUFF
ROCK
BM
BLVD
13
18
WT
Gravel Pit
BM 746
Rockton
C K T O N
Cemetery
WARREN
PACIFIC
St Andrew Ch
DORR
ROCKTON
Hononegah High Sch
UNION
Park
GREEN
Rockton
City Hall
MAIN
Floberg Home for Children
Sewage Disposal
Gravel Pit
Country Club
Powerplant
SPILLWAY ELEV 724
Gaging Sta
BM 730
23
24
19
MACKTOWN
Mack Sch
HONONEGAH
Gravel Pits
FOREST PRESERVE
Gravel Pits
Prince of Peace Ch
Quarries
WT
Wagon Wheel Airport
Golf Course
CHICAGO
Gravel Pit
Gravel Pit
Gravel
HONONEGAH
FOREST PRESERVE
26
25
BM 755
30

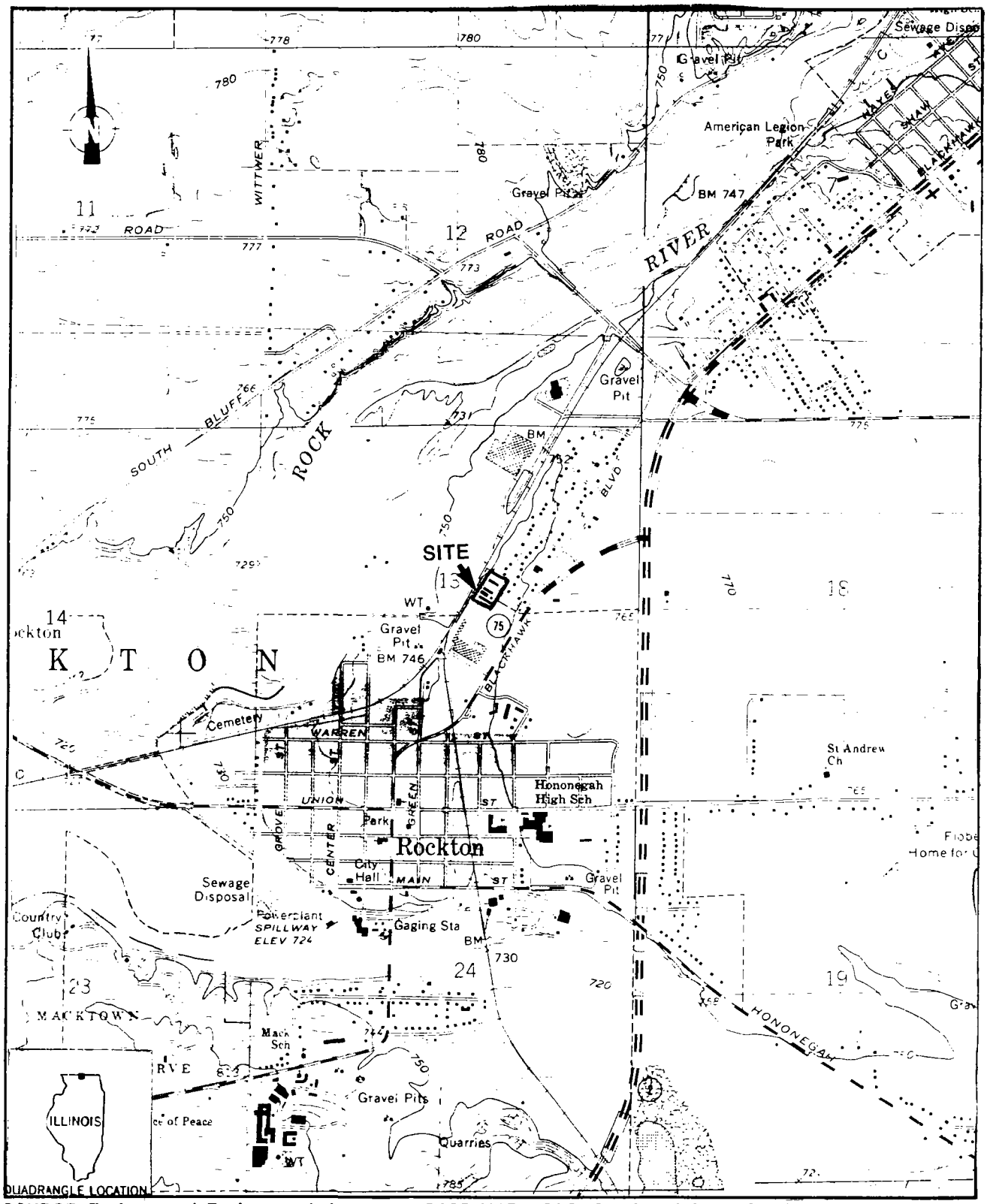

SOURCE: Ecology and Environment, Inc. 1990; BASE MAP: USGS, South Beloit, IL Quadrangle, 7.5 Minute Series, 1971, photorevised 1976.

SCALE

0 ½ 1 MILE

FIGURE 2-1 SITE LOCATION

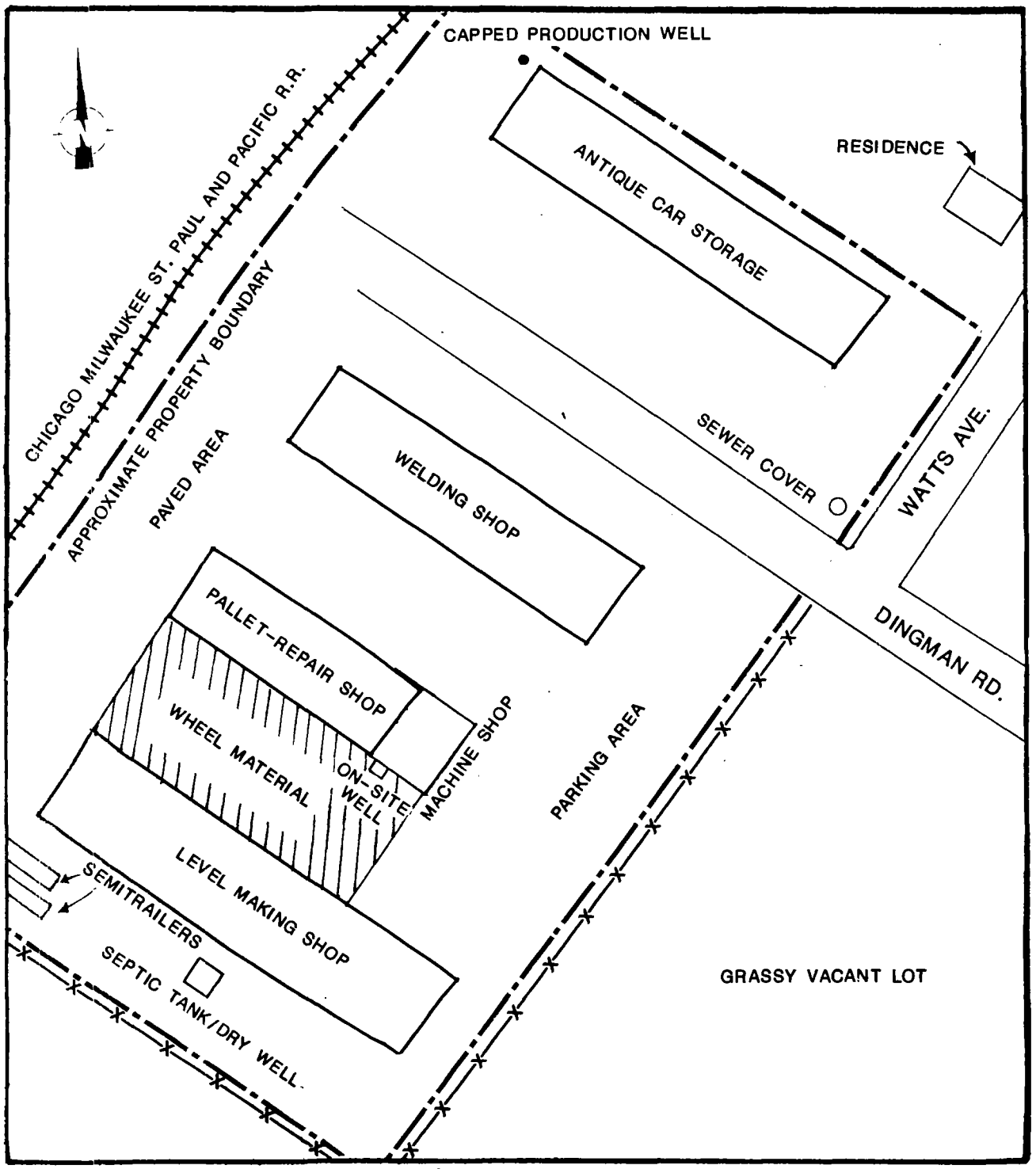

SOURCE: Ecology and Environment, Inc. 1990.

SCALE

0 75 150 FEET

FIGURE 3-1 SITE FEATURES

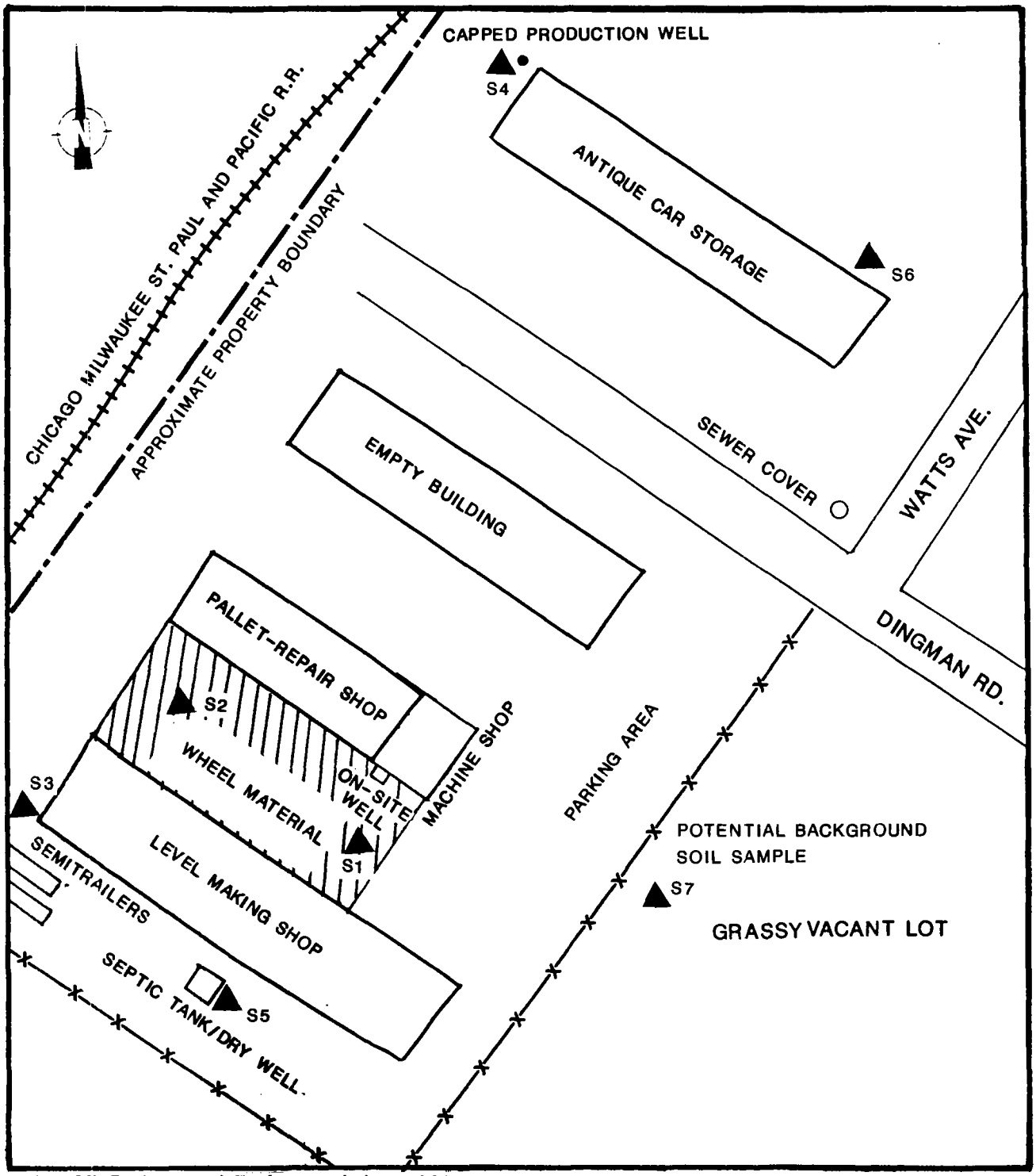

SOURCE: Ecology and Environment, Inc. 1990.

SCALE

0 75 150 FEET

FIGURE 3-2 SOIL SAMPLING LOCATIONS

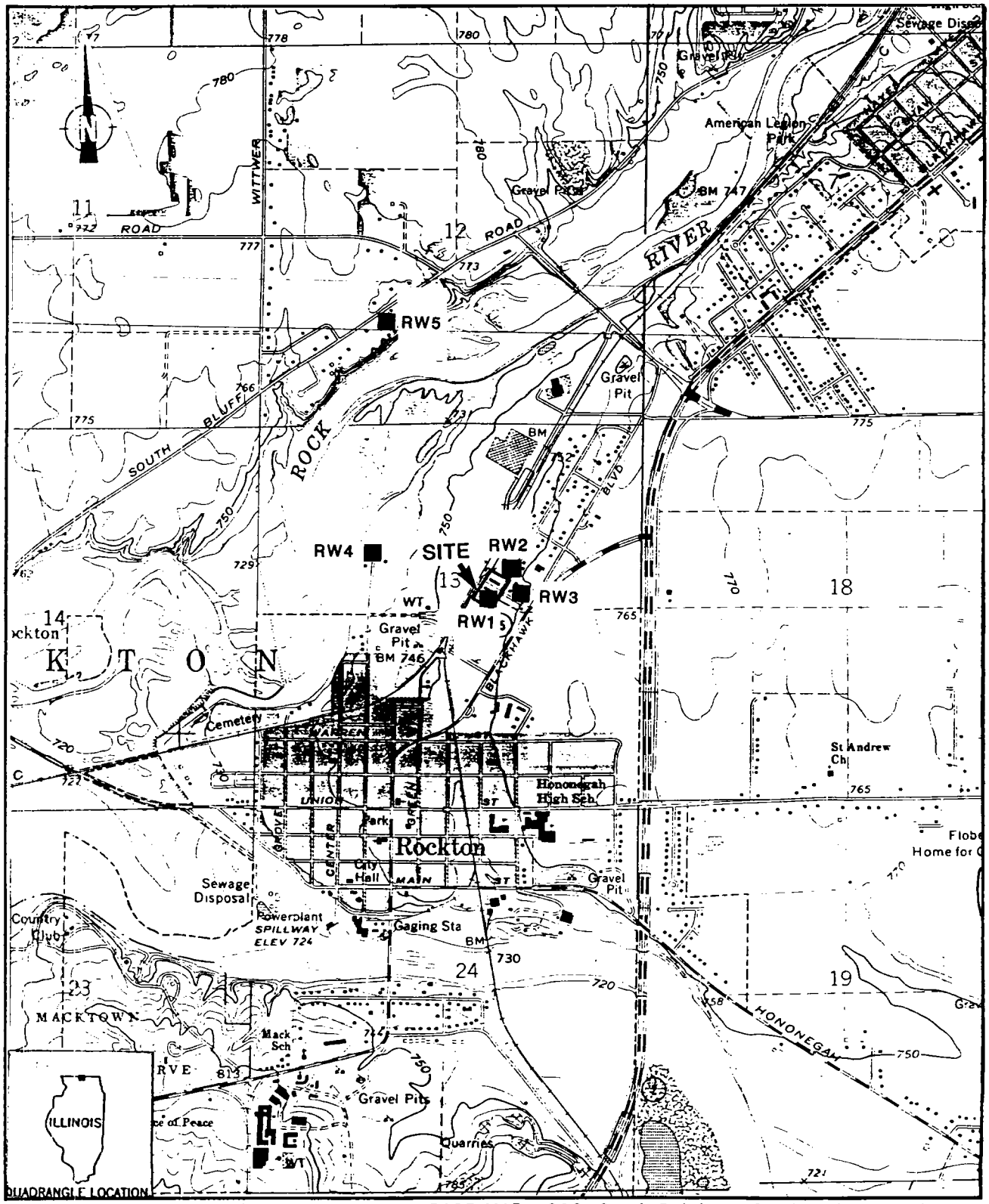

SOURCE: Ecology and Environment, Inc. 1990; BASE MAP: USGS, South Beloit, IL Quadrangle, 7.5 Minute Series, 1971, photorevised 1976.

SCALE

0 ½ 1 MILE

FIGURE 3-3 RESIDENTIAL WELL SAMPLING LOCATIONS