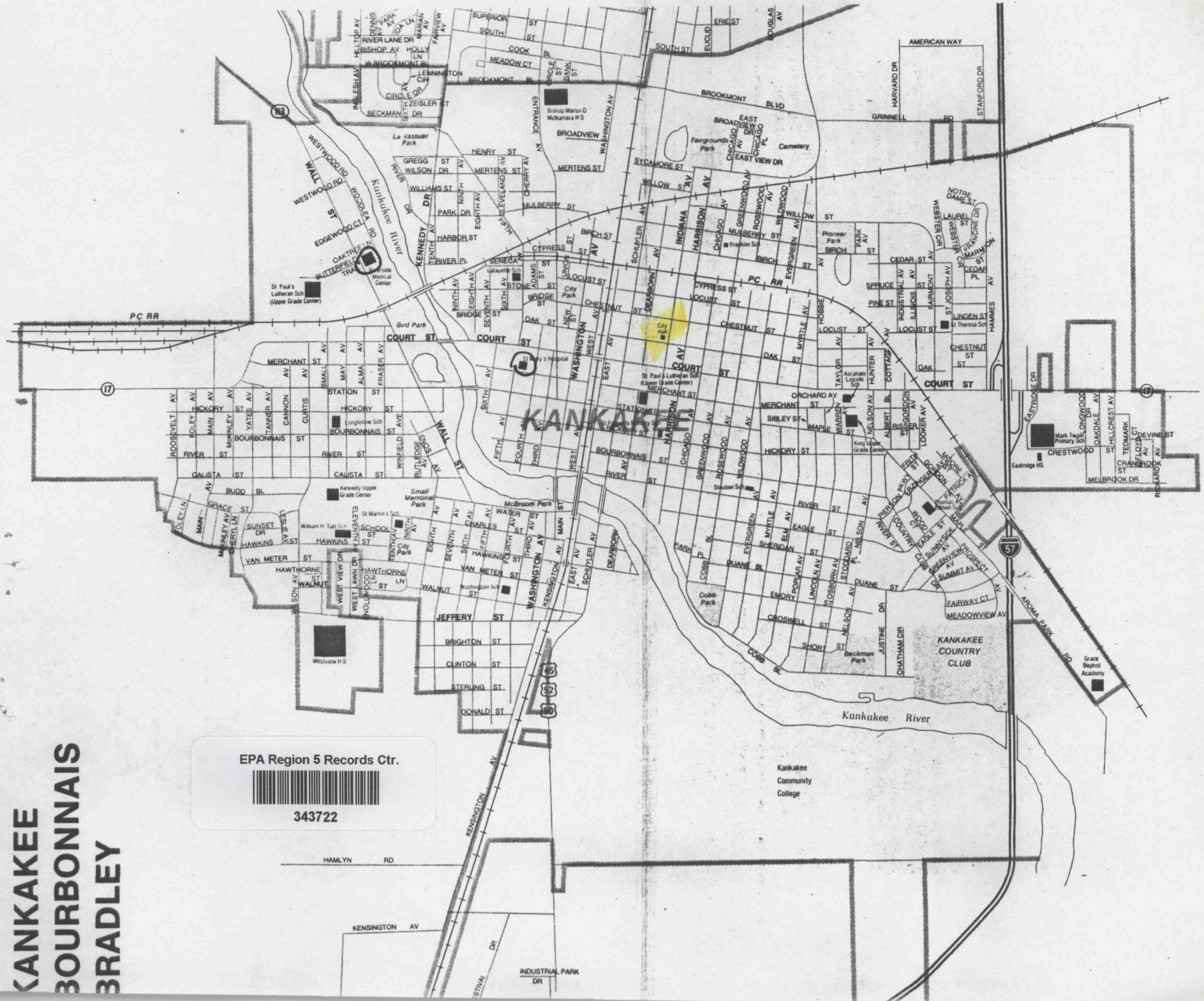

EPA Region 5 Records Ctr.
343722

KANKAKEE
BOURBONNAIS
BRADLEY

HIJKLMNO

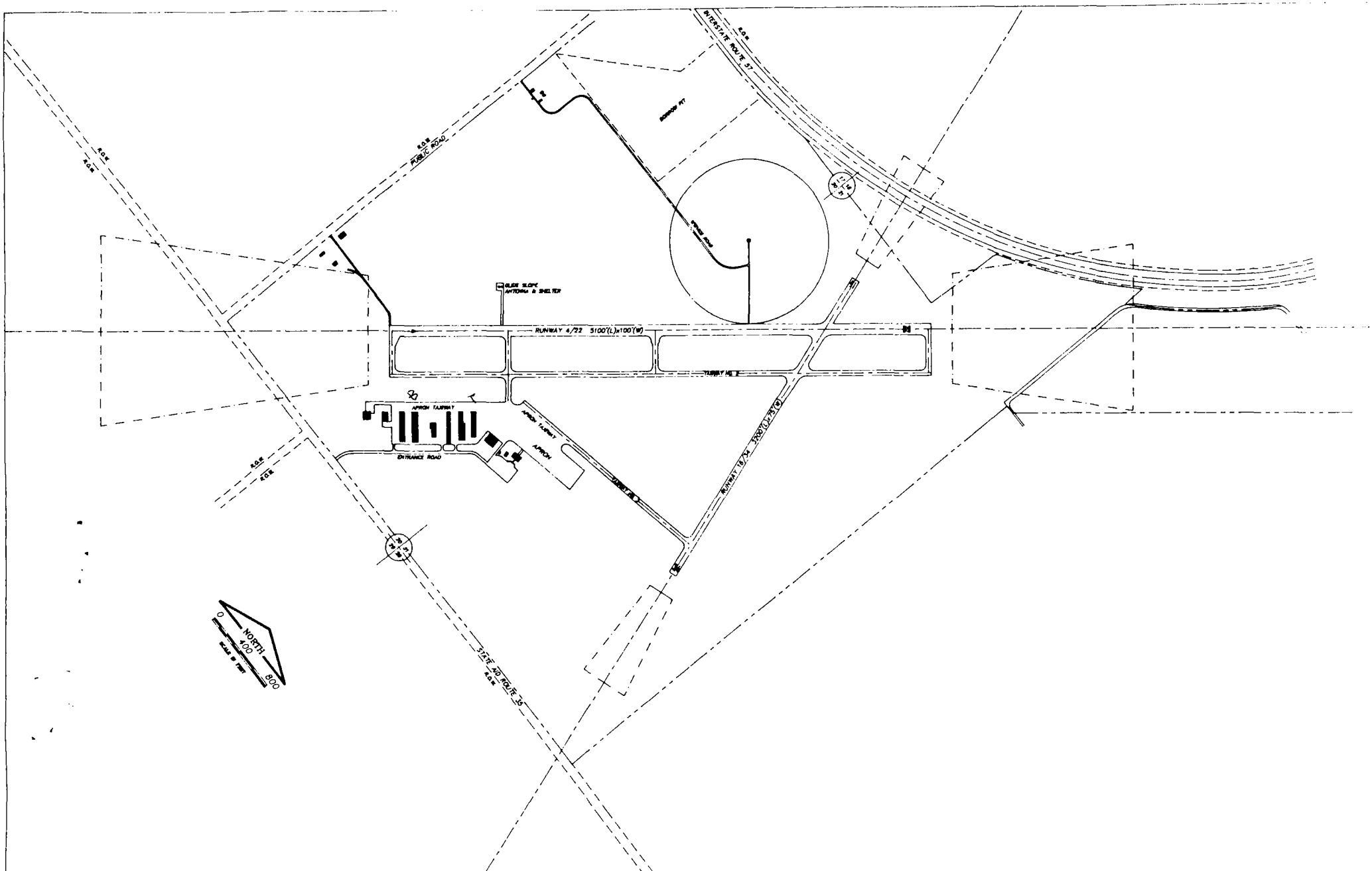

GREATER KANKAKEE AIRPORT
KANKAKEE, ILLINOIS

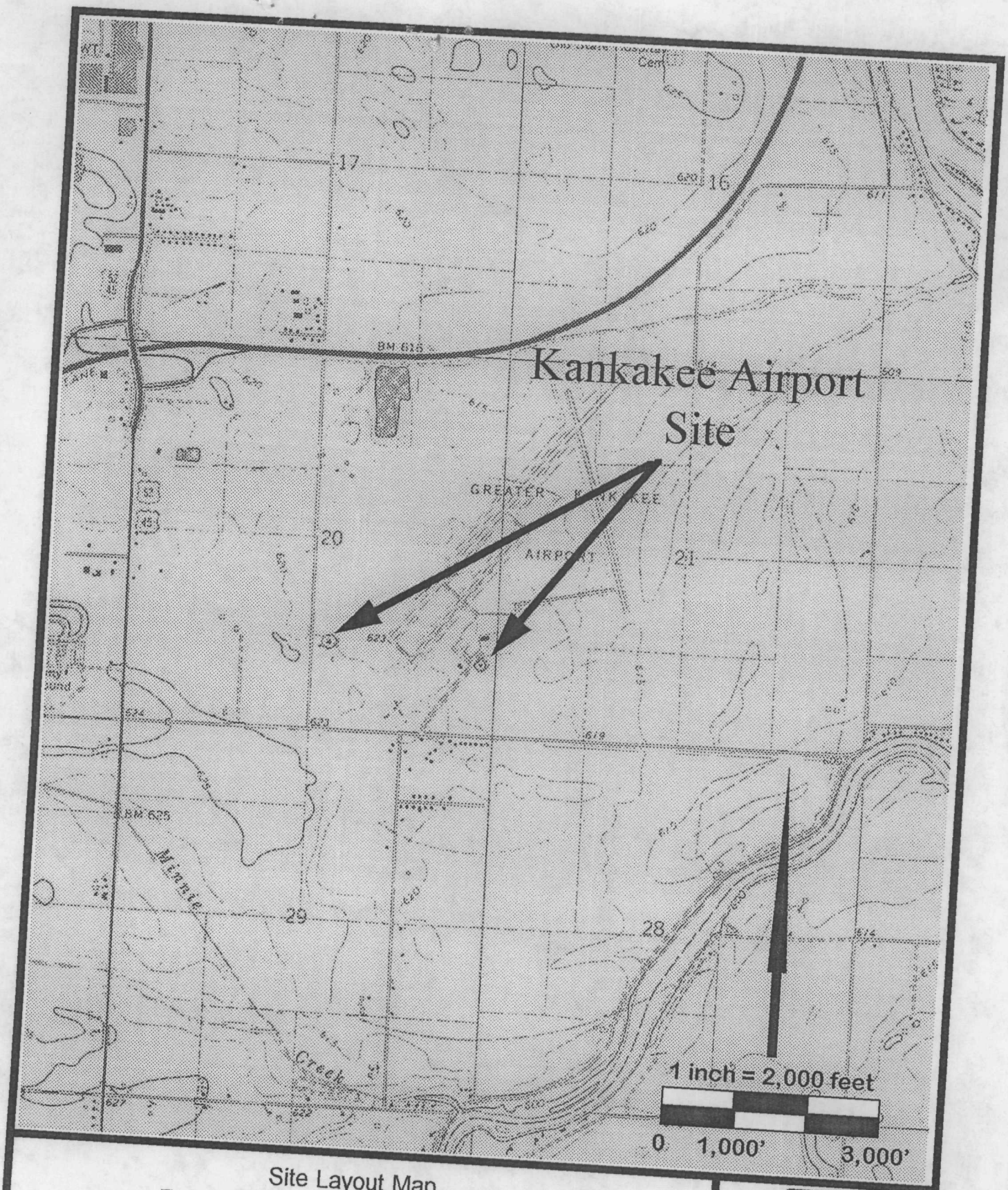

Site Layout Map
Focused Site Inspection Prioritization
Kankakee Aiirport
Kankakee County, Illinois

Figure 1

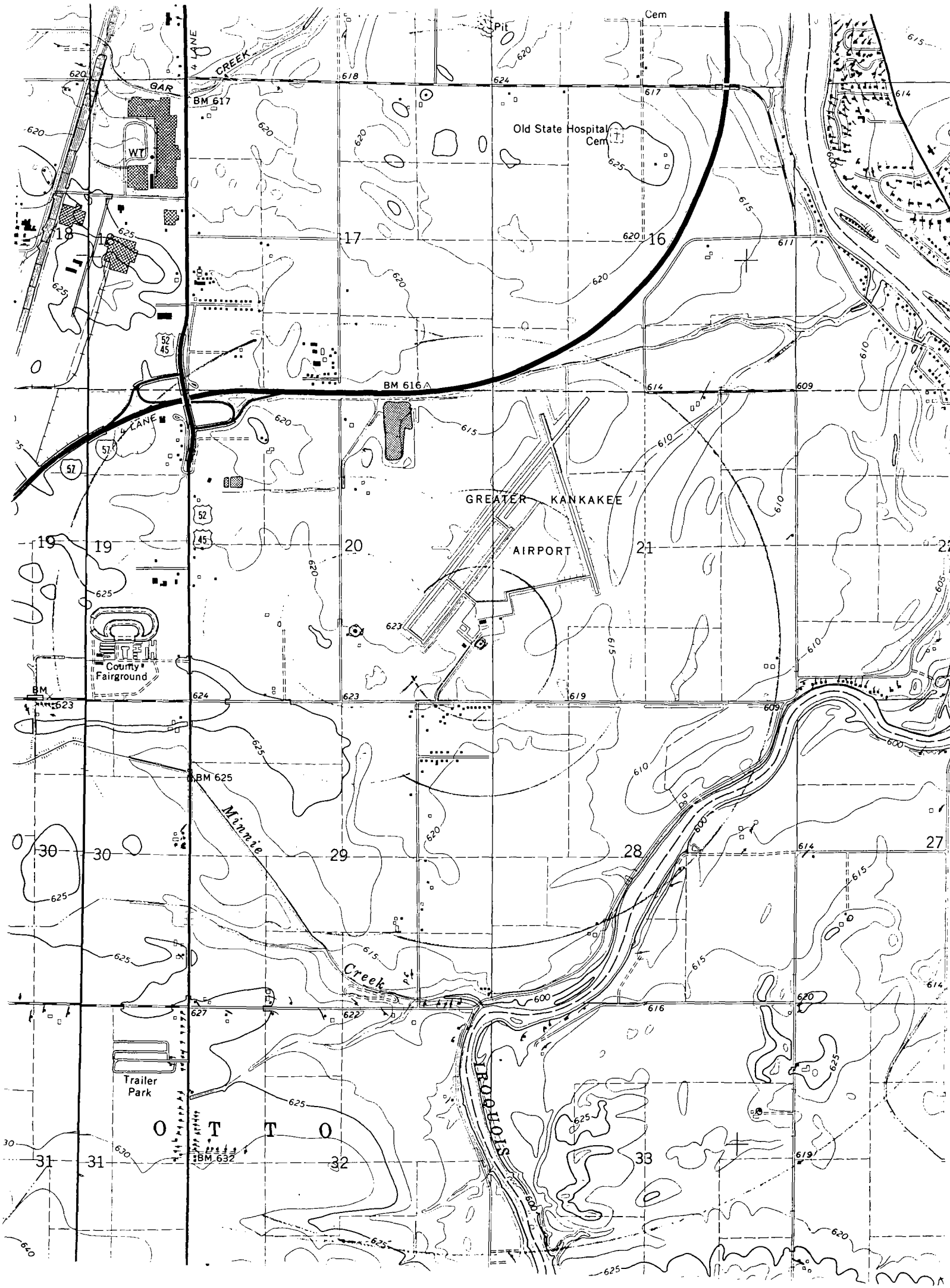
Cem
Pit
4 LANE
CREEK
GAR
BM 617
Old State Hospital Cem
WT
18
17
16
52
45
BM 616
4 LANE
57
GREATER KANKAKEE
AIRPORT
19
20
21
County Fairground
BM
BM 625
Minnie
Creek
30
29
28
27
Trailer Park
O T T O
IROQUOIS
31
BM 632
32
33

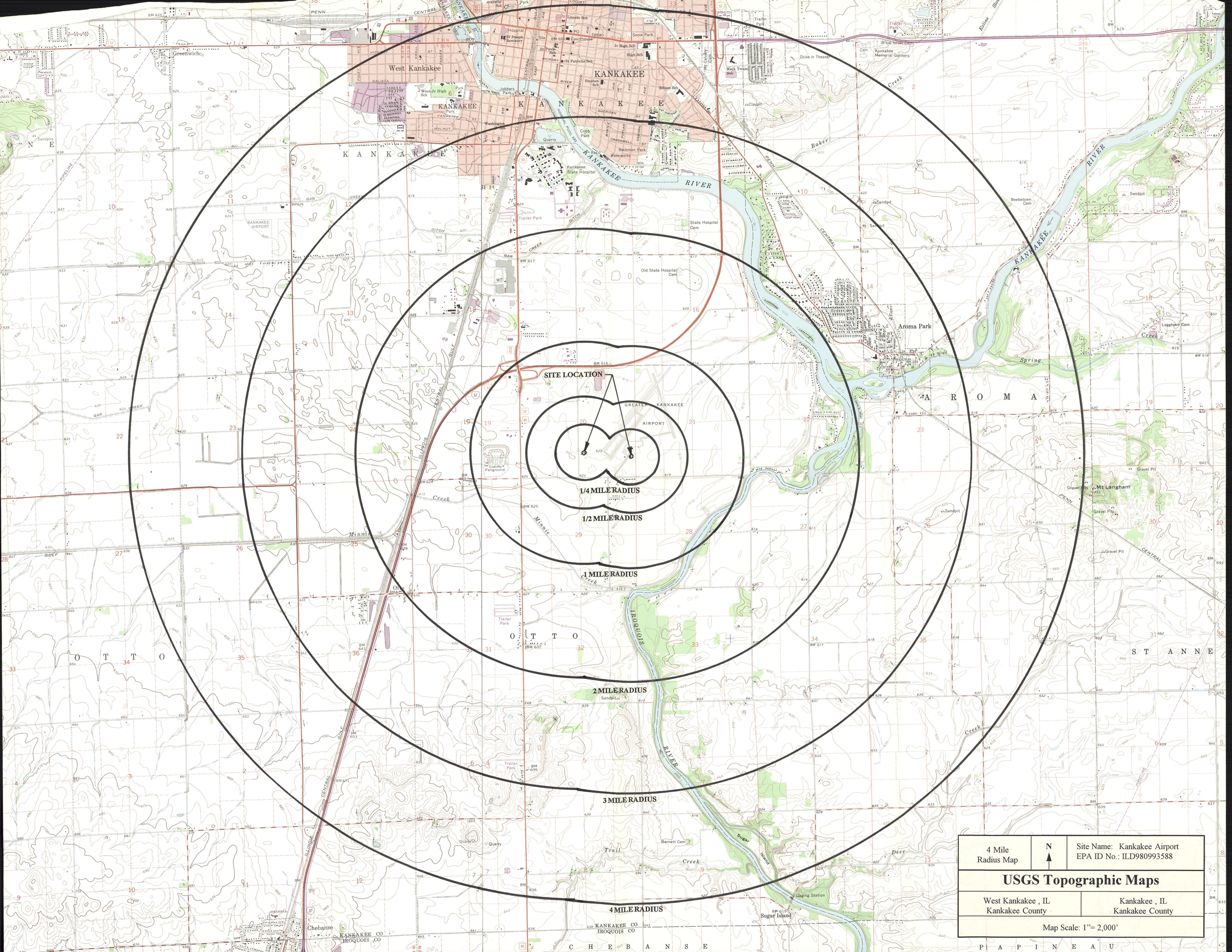

4 Mile Radius Map	N	Site Name: Kankakee Airport EPA ID No.: ILD980993588

USGS Topographic Maps

West Kankakee , IL Kankakee County	Kankakee , IL Kankakee County

Map Scale: 1"= 2,000'