V. FACILITY DRAWING (see page 4)

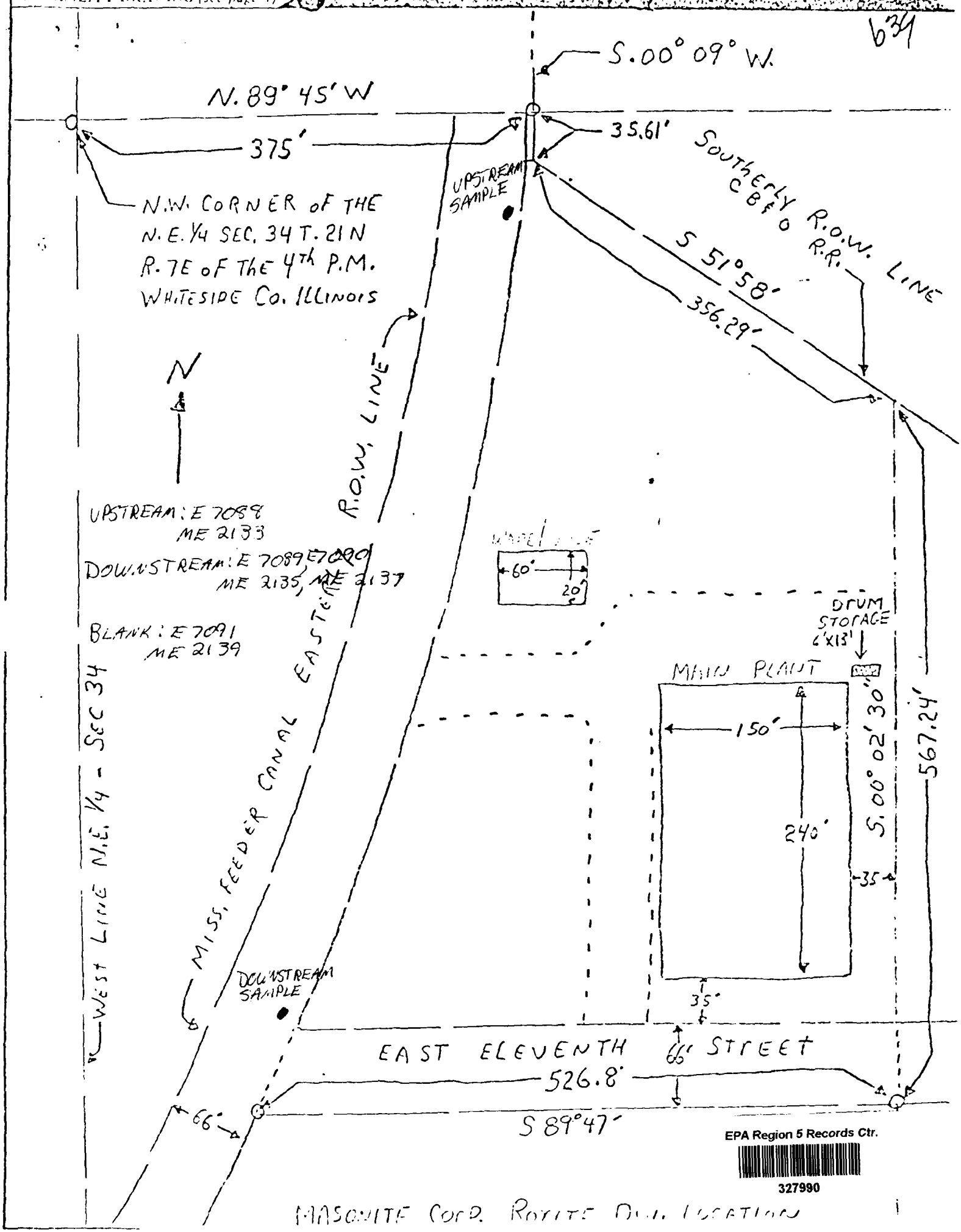

EPA Region 5 Records Ctr.
327990

MASONITE CORP. ROYITE DIV. LOCATION

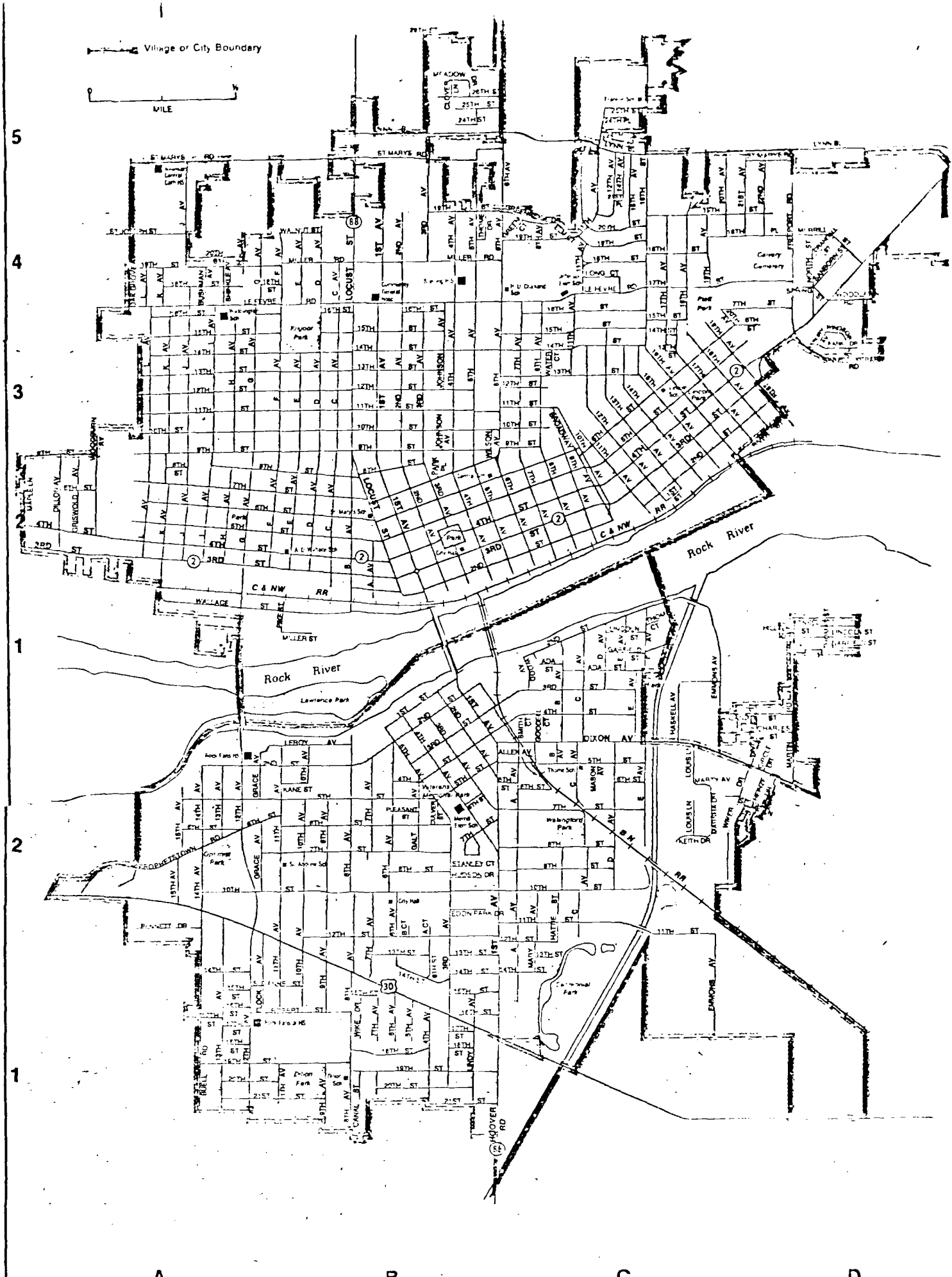
Village or City Boundary
MILE
5
4
3
2
1
A
B
C
D
Rock River
Rock River
Lawrence Park
Kingsor Park
Calvary Cemetery
Veterans Memorial Park
Walingford Park
Optimist Park
Centennial Park
Dillon Park
C & NW RR
B N RR
ST MARYS RD
MILLER RD
LE FEVRE RD
WALLACE ST
MILLER ST
LEROY AV
KANE ST
PLEASANT ST
DIXON AV
ALLEN AV
STANLEY CT
HUDSON DR
EDDY PARK DR
BENNETT DR
HOOVER RD
LOCUST ST
JOHNSON AV
BROADWAY
WATER CT
LONG CT
MERRILL
EMMONS AV
HASKELL AV
MARTY AV
KEITH DR
LOUIS LN
CHARLES ST
LINCOLN ST
GARFIELD ST
ADA ST
GRACE AV
PROPHETSTOWN RD
CANAL ST
WIKE DR
HATTIE ST
MARY ST
Rock Falls HS
City Hall
Thone Sch
Merrill Elem Sch
A D Wallace Sch
St Marys Sch
St Andrew Sch
Community General Hosp
Lincoln Park
Park
2
30
88
56

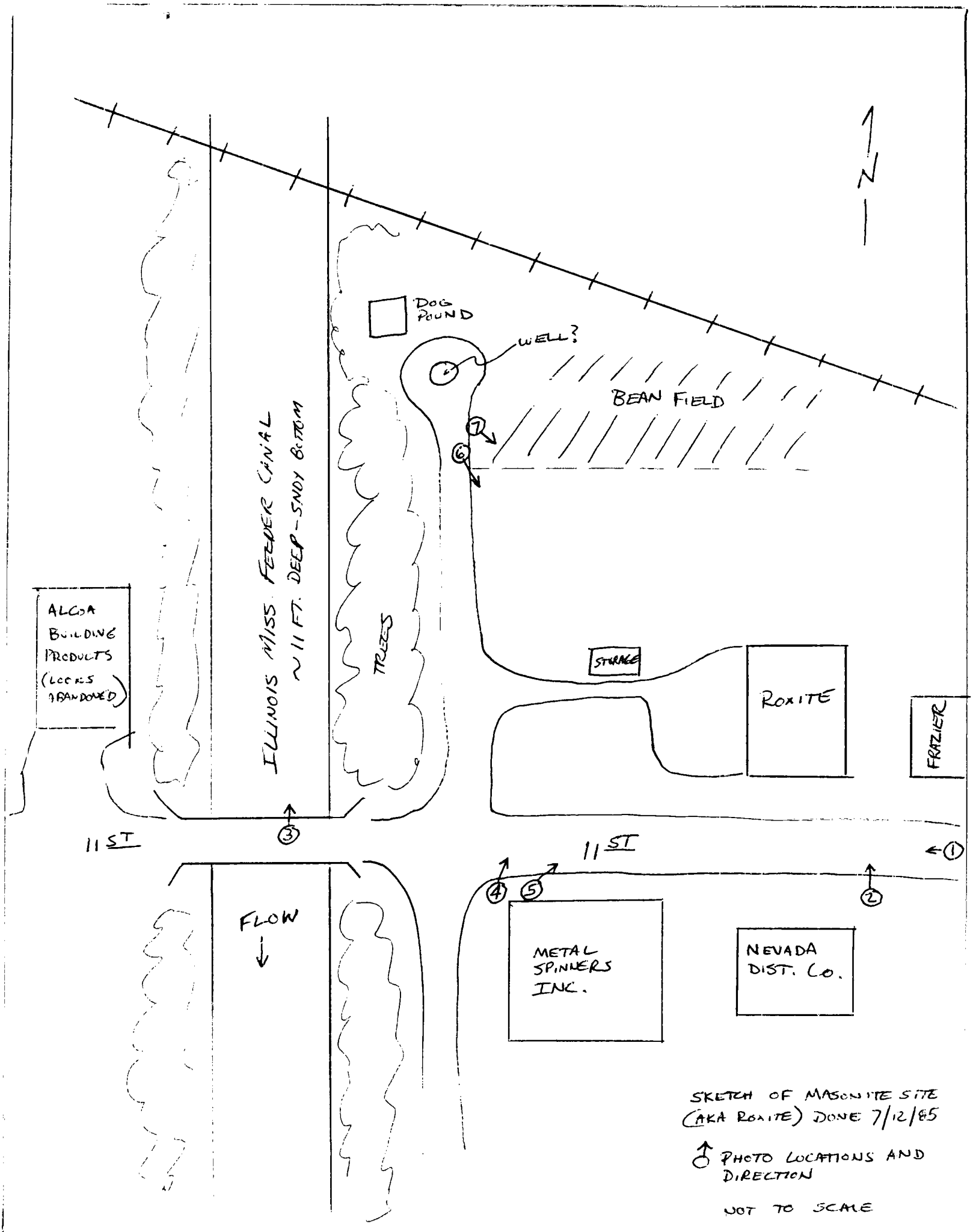

SKETCH OF MASONITE SITE (AKA ROXITE) DONE 7/12/85

PHOTO LOCATIONS AND DIRECTION

NOT TO SCALE

K. PHILLIPS

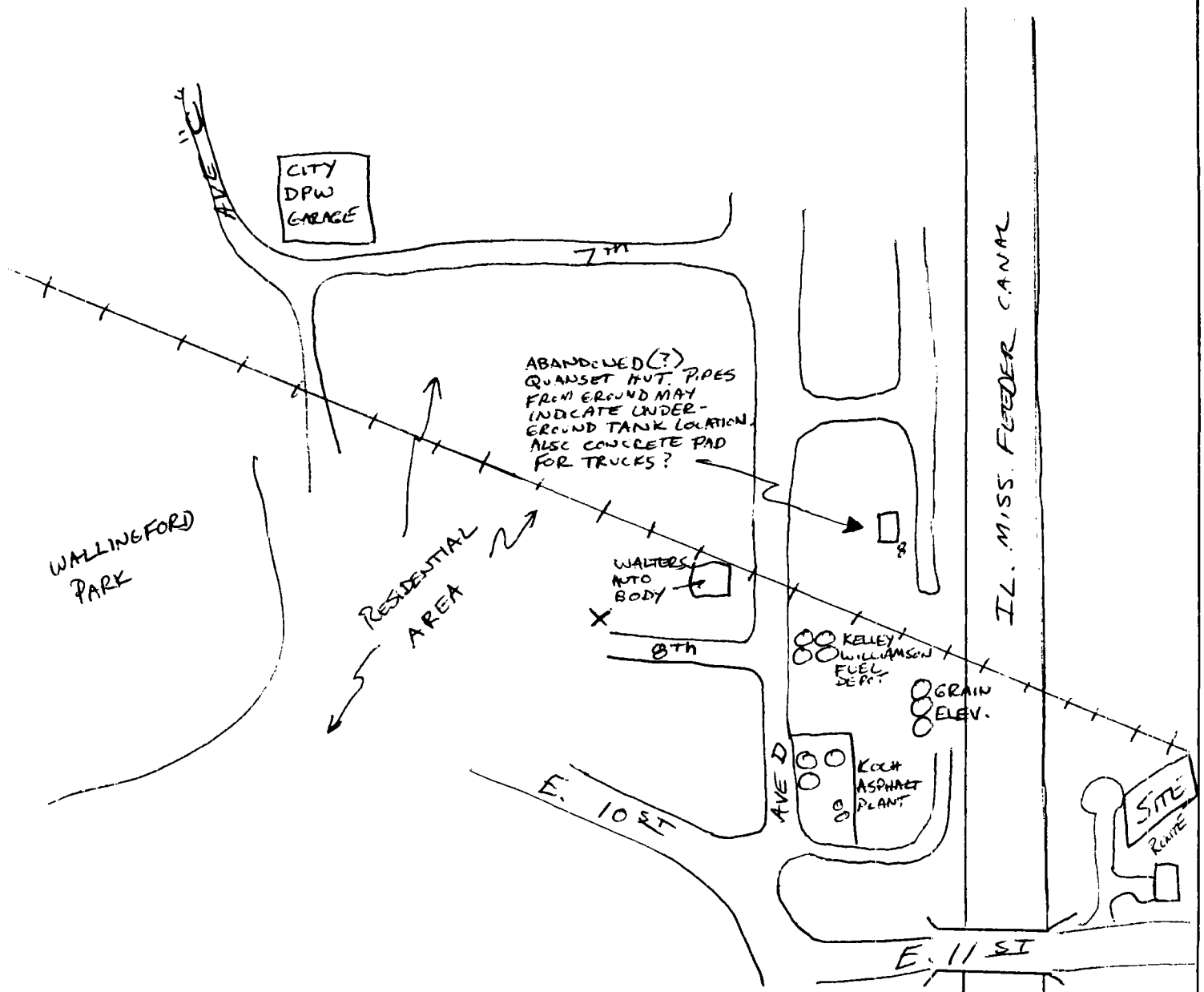

POTENTIAL CONTRIBUTORS
TO CONTAMINATION PROBLEM, IF ANY,
AROUND MASONITE (ROXITE)
SITE.

RICK FALLS ILLINOIS

SKETCH MADE FROM DRIVE
BY. 7/12/85
K. PHILLIPS

ROCK FALLS

Postal ZIP Code Information

ZIP Code 61071

For additional Zip Code information see Zip Code Pages or call 826-0515

N

Village or City Boundary

0 ½ MILE

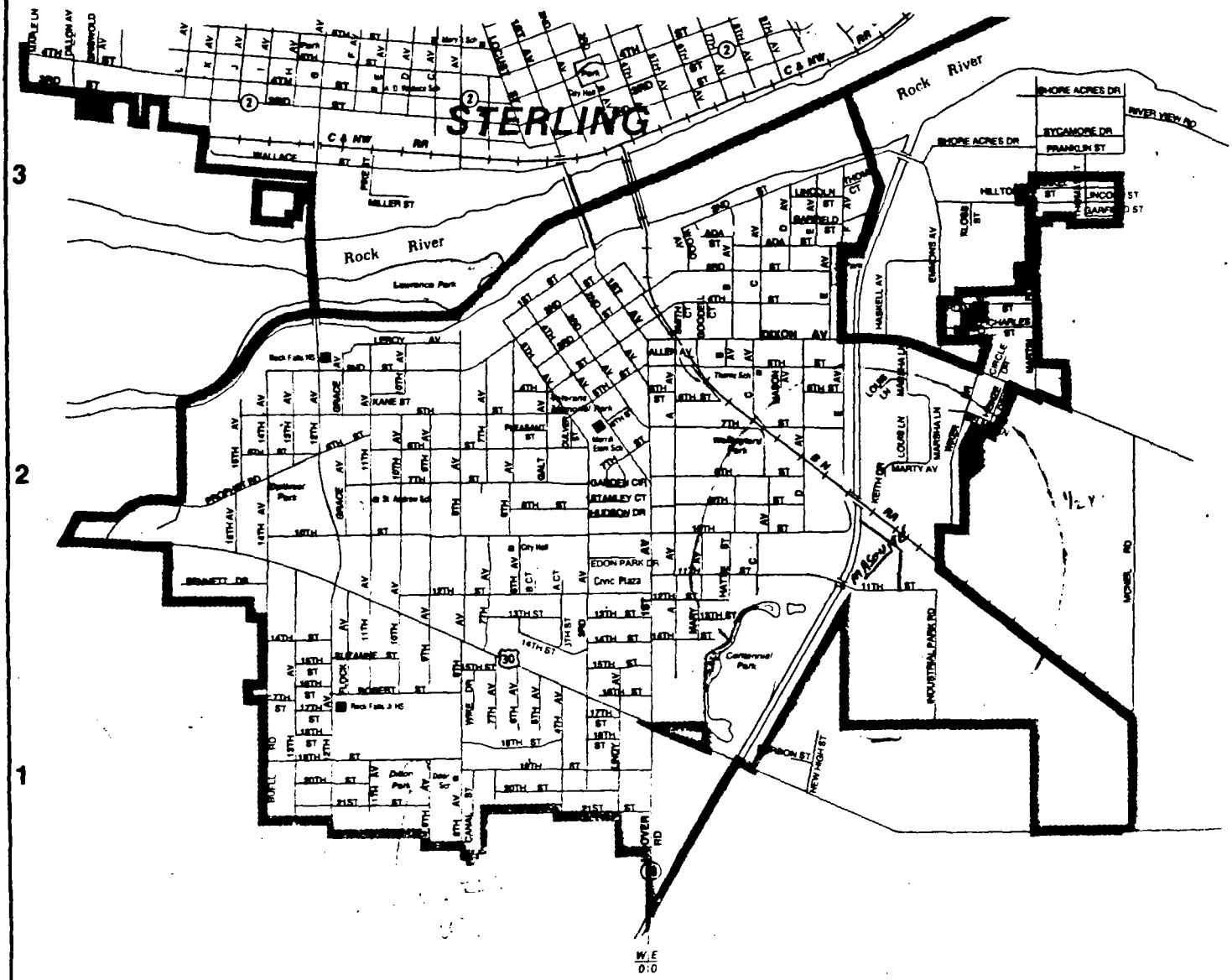

A B C D

21665 © The Reuben H. Donnelley Corporation 1984 Sterling—Rock Falls Ill—C

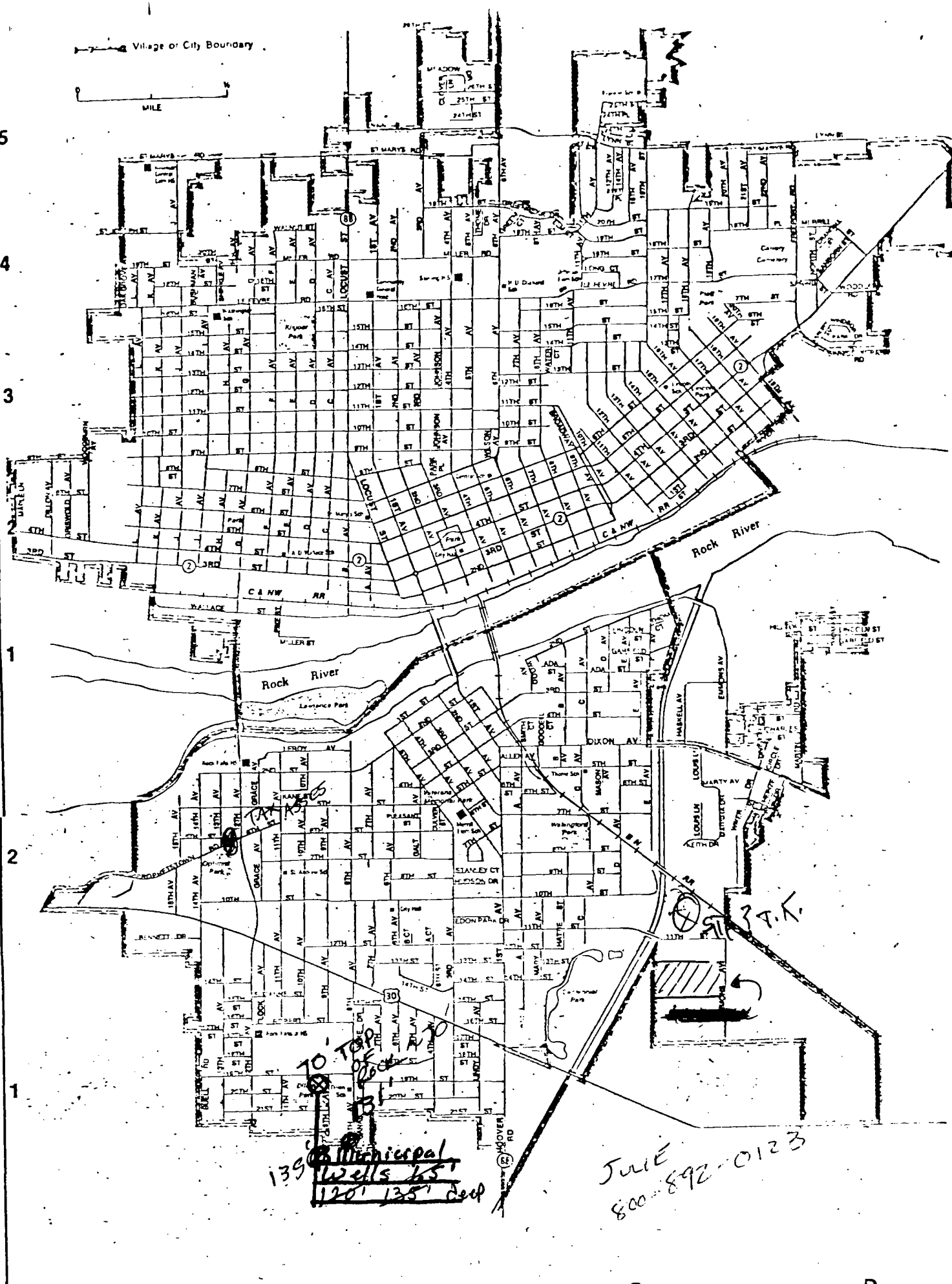
Village or City Boundary
MILE
Rock River
Rock River
Lawrence Park
Kingsor Park
Cavalry Cemetery
Veterans Memorial Park
Walingford Park
Centennial Park
C & NW RR
ST MARYS RD
MILLER RD
LOCUST ST
JOHNSON AV
WILSON AV
WALLACE ST
MILLER ST
DIXON AV
LEROY AV
GRACE AV
HASKELL AV
EMMONS AV
MARTY AV
KEITH DR
STANLEY CT
HUDSON DR
EDON PARK DR
HOOVER RD
TAX ASSES
STA 3 T.K.
70' TOP OF ROCK
139' Municipal Wells 65' 120' 135' deep
JULIE 800-892-0123
A
B
C
D
1
2
3
4
5

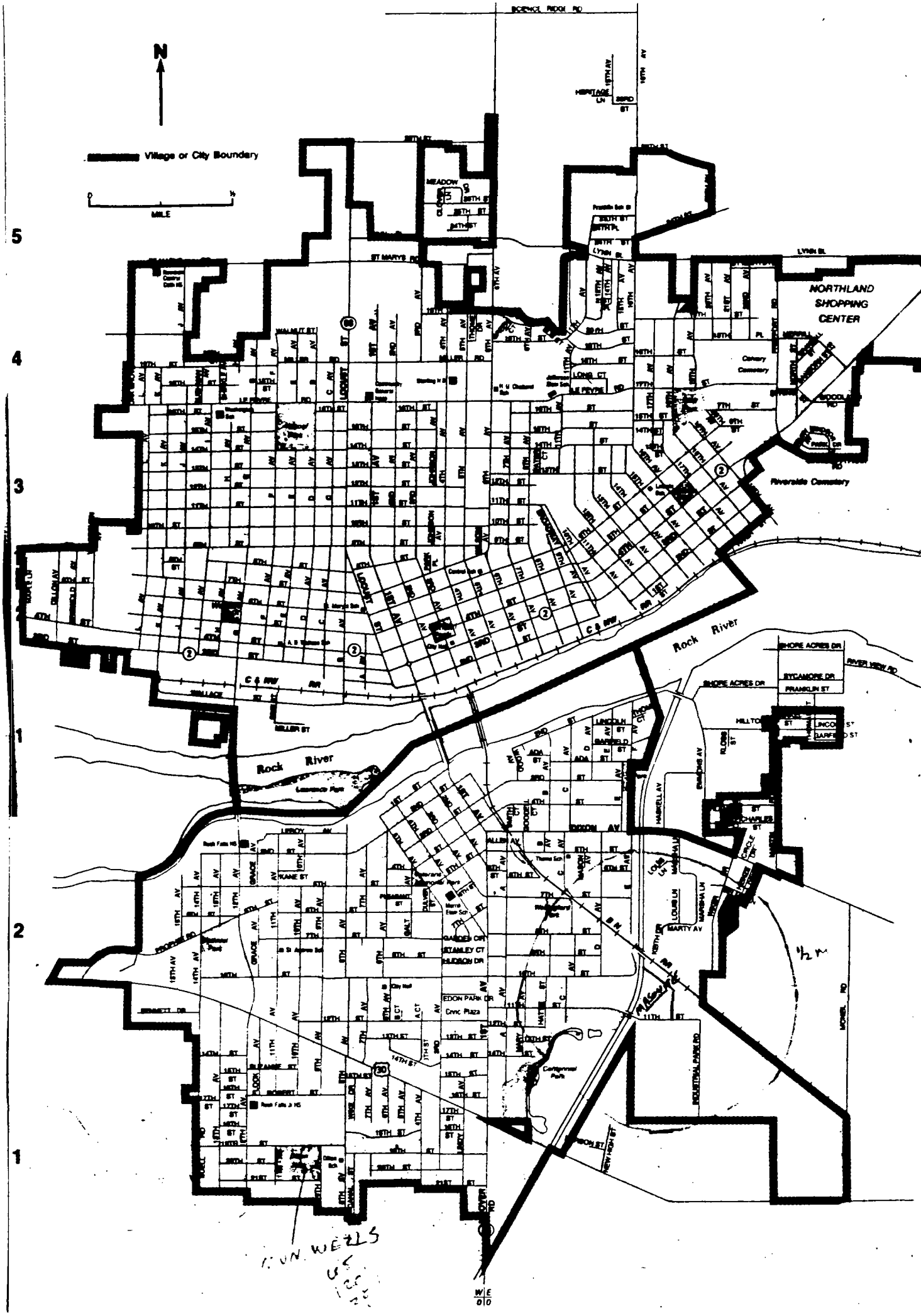
N
Village or City Boundary
MILE
NORTHLAND SHOPPING CENTER
Riverside Cemetery
Rock River
Rock River
Lawrence Park
Civic Plaza
Centennial Park
MASON
1/2 M
MUN. WELLS
5
4
3
2
1

STERLING

Postal ZIP Code Information

ZIP Code 61081

For additional Zip Code information see Zip Code pages or call 625-6612

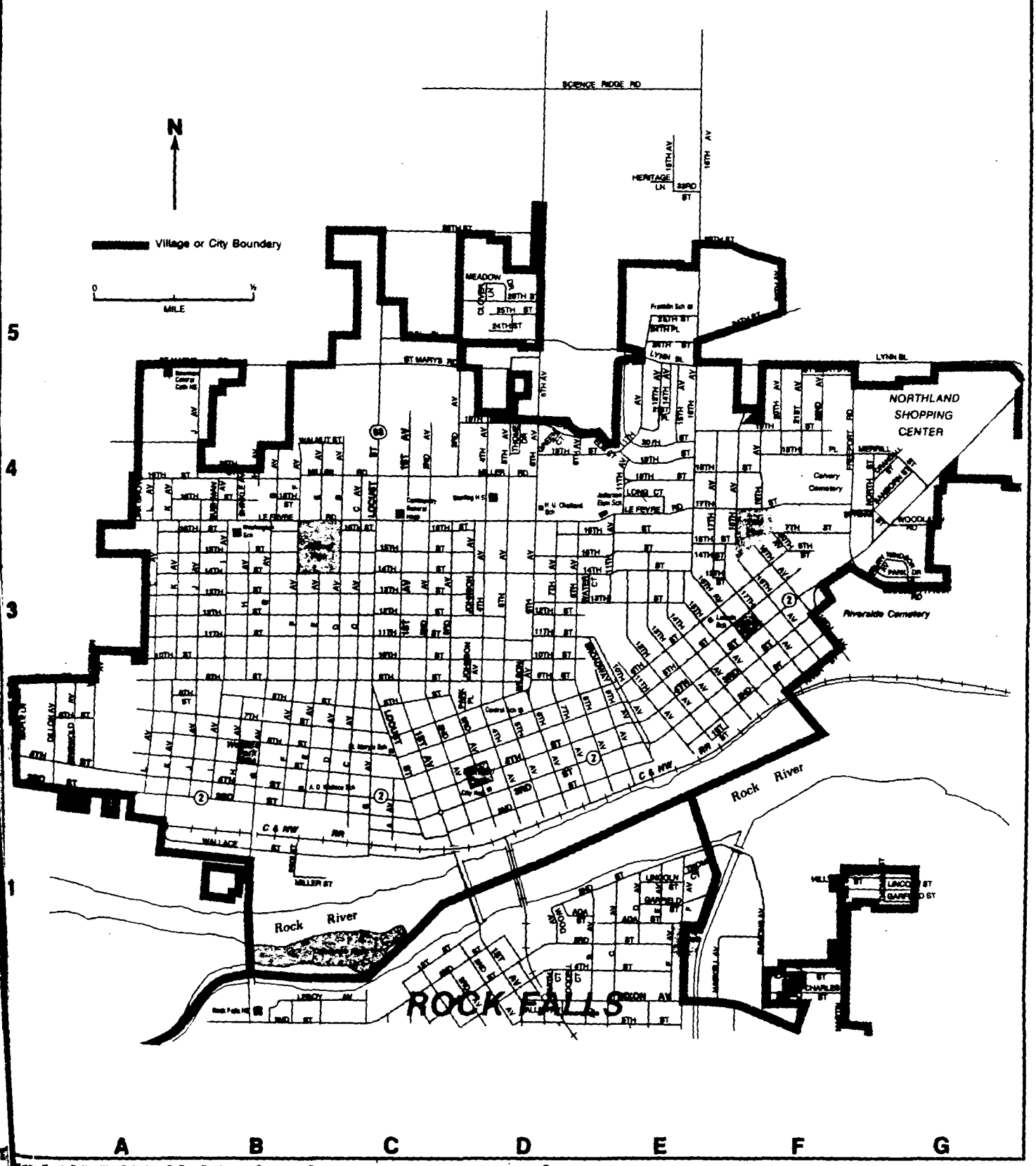

Falls, Ill.—Rock Falls, Ill.—C 21665 © The Reuben H. Donnelley Corporation 1984

1984

RECIEVED 7/18/85
FROM COLOMA TWP.
TAX ASSESSOR





Canal
Mississippi
Illinois
66
66
.001
4.34 Pl.
201
Pt. 11-34-202-005
CROCK FALLS
356.29
B. N.
.001
2.47
351.24
-002
5.50
567.24
501.24
201
809.46
300
-004
2.64
-003
1.00
150
150
300
496.56
338.47



CROCK FALLS
B N
Canal
66
201
Pt. 11-34.276-002
Pt. 71.86 C.R.
Pt. 28.85 Pl.
-002
201
C287-02
C287-01
-001
2.47
-004
2.64
-005
1.00
496.56
11th
ST.

1974

RECEIVED 7/16/85
From Coloma Twp
TAX ASSESSOR



201
C287-02
C287-01
-002
-003
1.00
496.36
11th
230.8
526.8
296
266.5
356.29
Pt. 11-34-276-002
Pt. 71.86 CR
Pt. 28.85 Pl.
201


FALLS
201
-002
201
C287-02
C287-01
-005
1.00
496.36
11th
230.0
296
526.8
260.5
C4751
NO 1