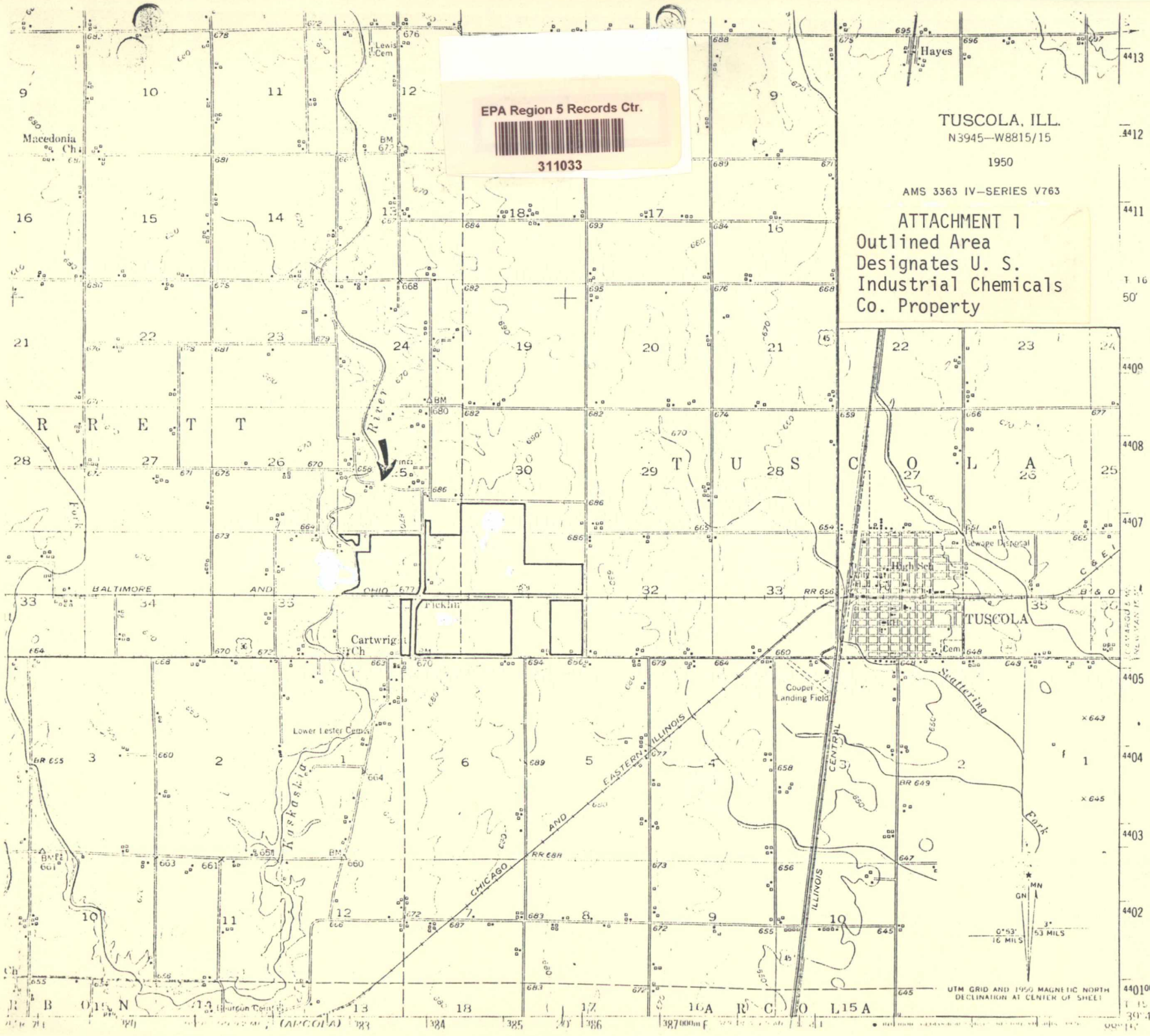
TUSCOLA, ILL.
N3945—W8815/15
1950
AMS 3363 IV—SERIES V763
ATTACHMENT 1
Outlined Area
Designates U. S.
Industrial Chemicals
Co. Property
EPA Region 5 Records Ctr.
311033
Hayes
Macedonia Ch
Lewis Cem
River
Fork
BALTIMORE AND OHIO
Cartwright Ch
Fickling
Lower Lester Cem
Kaskaskia
CHICAGO AND EASTERN ILLINOIS
ILLINOIS CENTRAL
Cooper Landing Field
Sewage Disposal
High Sch
TUSCOLA
Cem
Scattering Fork
Bourgon Cem
T U S C O L A
A R C O L A
UTM GRID AND 1950 MAGNETIC NORTH DECLINATION AT CENTER OF SHEET

ATTACHMENT 2
U. S. Industrial Chemicals Co.
Facility Drawing

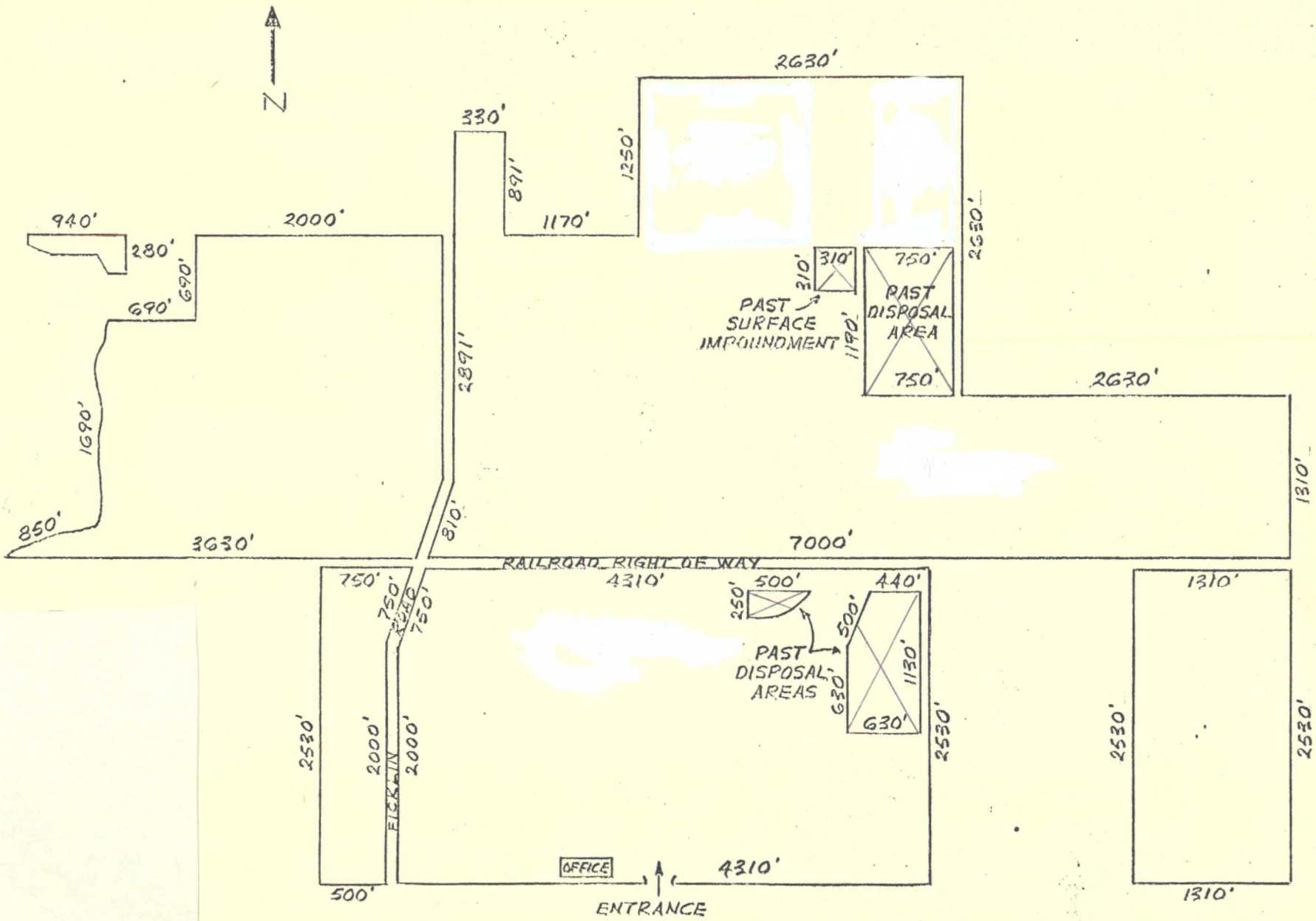

DOCUMENT LOG SHEET

TDD# R5-8303-1

PROJECT NAME: Illinois - Site Inspections

E & E SITE NUMBERS: 022, ____, ____, ____, ____, ____

"Tuscola / U.S. Industrial Chemical

DOCUMENT NUMBER	DESCRIPTION
IL-0022-04	Site Safety Plan
IL-22-05	Site Inspection Report
IL-22-06	Handwritten notes
IL-22-07	~~Preliminary Assessment Copy~~ CERCLA 103C Notification of Hazardous Waste
IL-22-08	EPA Assessment information
IL-22-09	Illinois State Water Survey Division
IL-22-10	FIT Correspondence concerning site.
IL-22-11	IEPA information on site
IL-22-06A	Memo to file from M.J. Ripp Re: HRS score = 0.0 per RCRA status
IL-22-12	RCRA General Information
IL-22-13	Geological and Water Surveys Well Record
IL-22-14	IEPA Facility Annual Hazardous Waste Report
IL-22-15	CERCLA 103C Notification of Hazardous Waste
IL-22-16	Contact Reports from E+E concerning USI HRS.
IL-22-17	RCRA Monitoring Plan prepared by: Bruce S. Yare + Associates.
IL-22-18	Excerpt from State Geological Survey Circular 248
IL-22-19	USI Chemicals - Various Maps.
IL-22-20	E+E Phone Logs for USI Chemicals
IL-22-21	HRS Documentation Record prior to determining HRS = 0 per RCRA Status

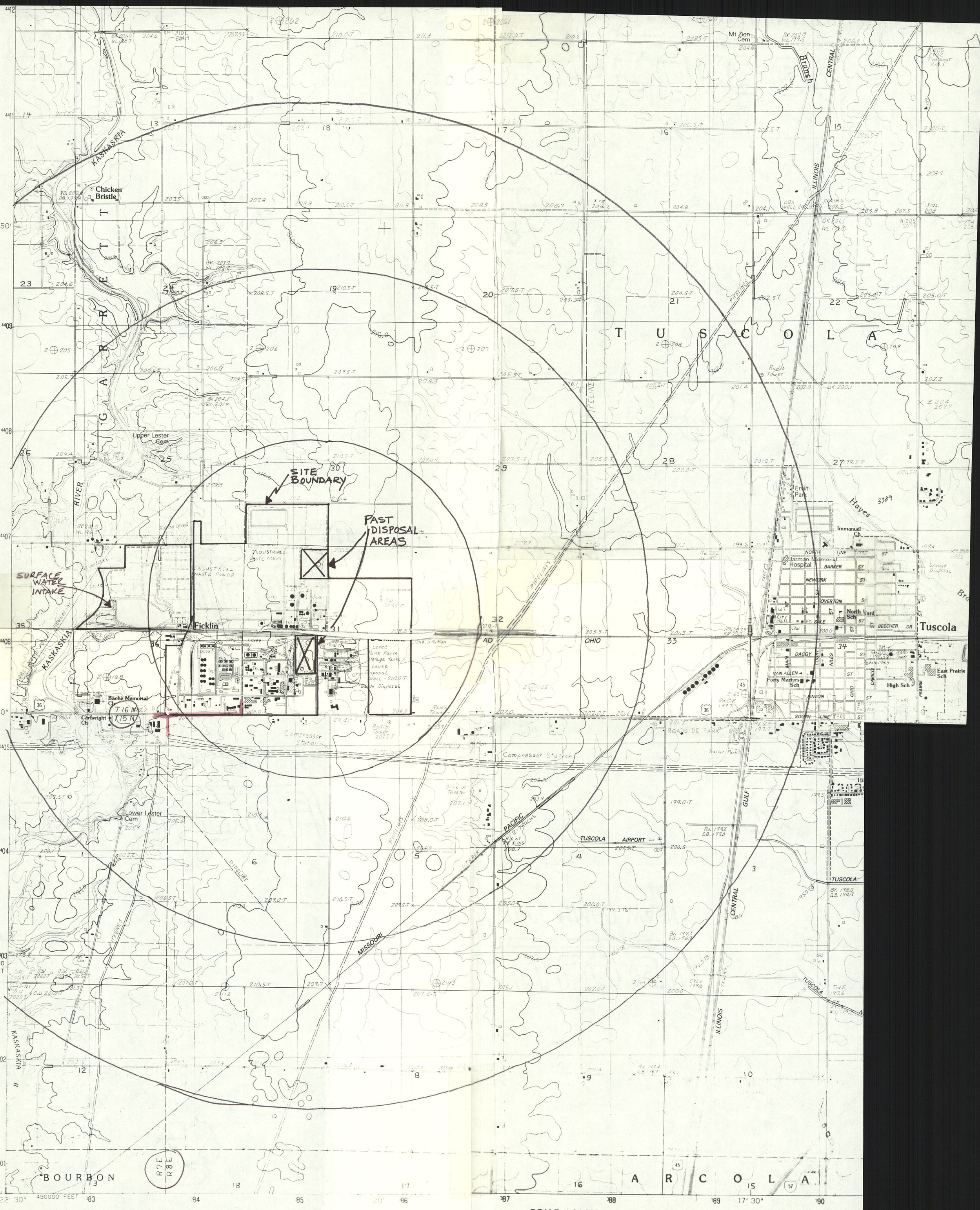

PRODUCED BY THE UNITED STATES GEOLOGICAL SURVEY
CONTROL BY ..... USGS AND NOS/NOAA
COMPILED FROM AERIAL PHOTOGRAPHS TAKEN 1980
FIELD CHECKED ..... 1981. MAP EDITED 1983
PROJECTION ..... TRANSVERSE MERCATOR
GRID: 1000-METER UNIVERSAL TRANSVERSE MERCATOR ..... ZONE 16
10,000-FOOT STATE GRID TICKS ..... ILLINOIS, EAST ZONE

SCALE 1:24 000

KILOMETERS 0 1 2
METERS 0 1000 2000
MILES 0 .5 1

REFERENCE 11
SITE NAME U.S.I. Chemical
SITE ID ILD005078126

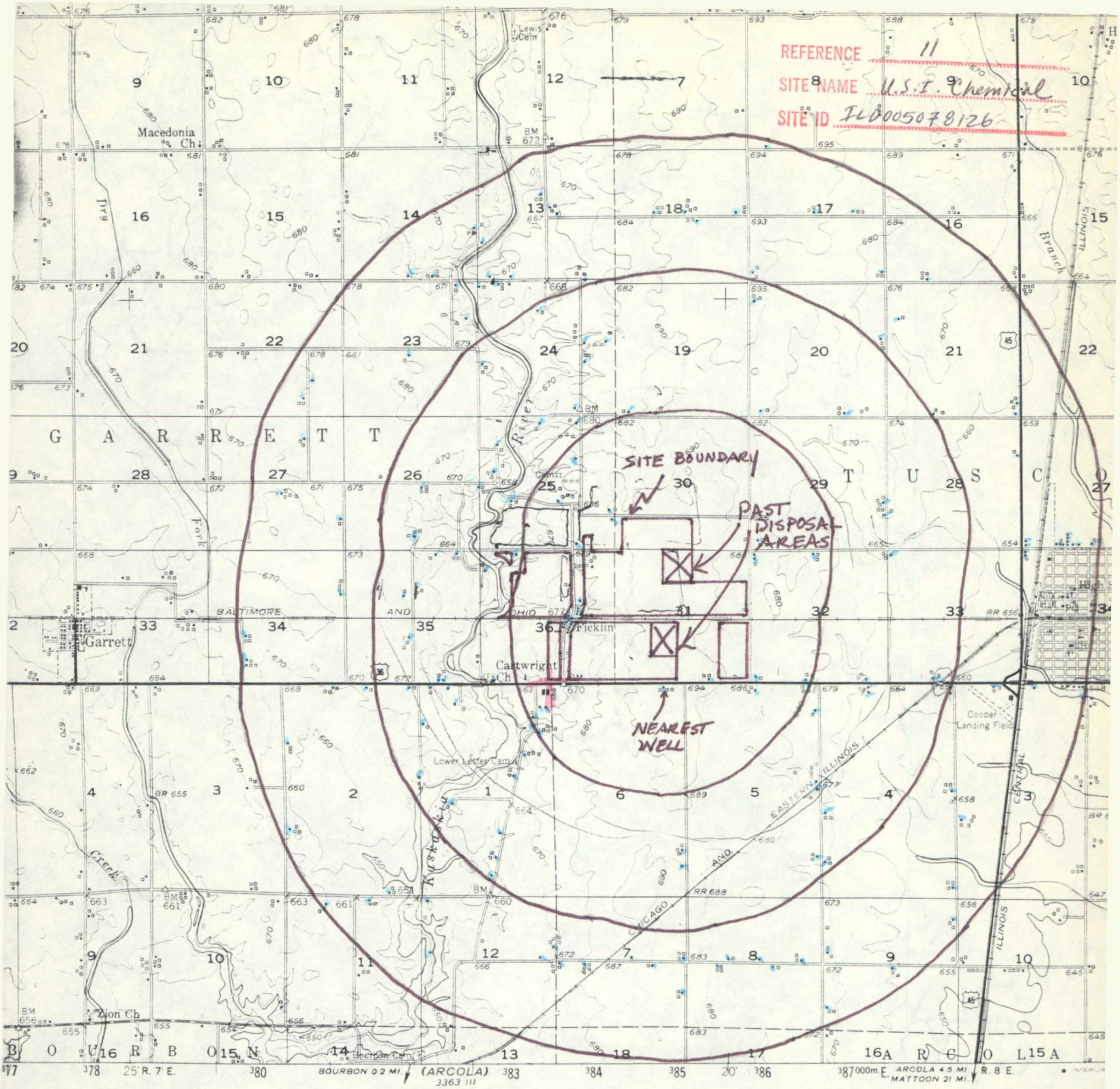

CONTOUR INTERVAL 10 FEET
NATIONAL GEODETIC VERTICAL DATUM OF 1929

THIS MAP COMPLIES WITH NATIONAL MAP ACCURACY STANDARDS
FOR SALE BY U. S. GEOLOGICAL SURVEY, RESTON, VIRGINIA 22092
AND STATE GEOLOGICAL SURVEY, URBANA, ILLINOIS 61801
A FOLDER DESCRIBING TOPOGRAPHIC MAPS AND SYMBOLS IS AVAILABLE ON REQUEST

TUSCOLA QUAD 15'

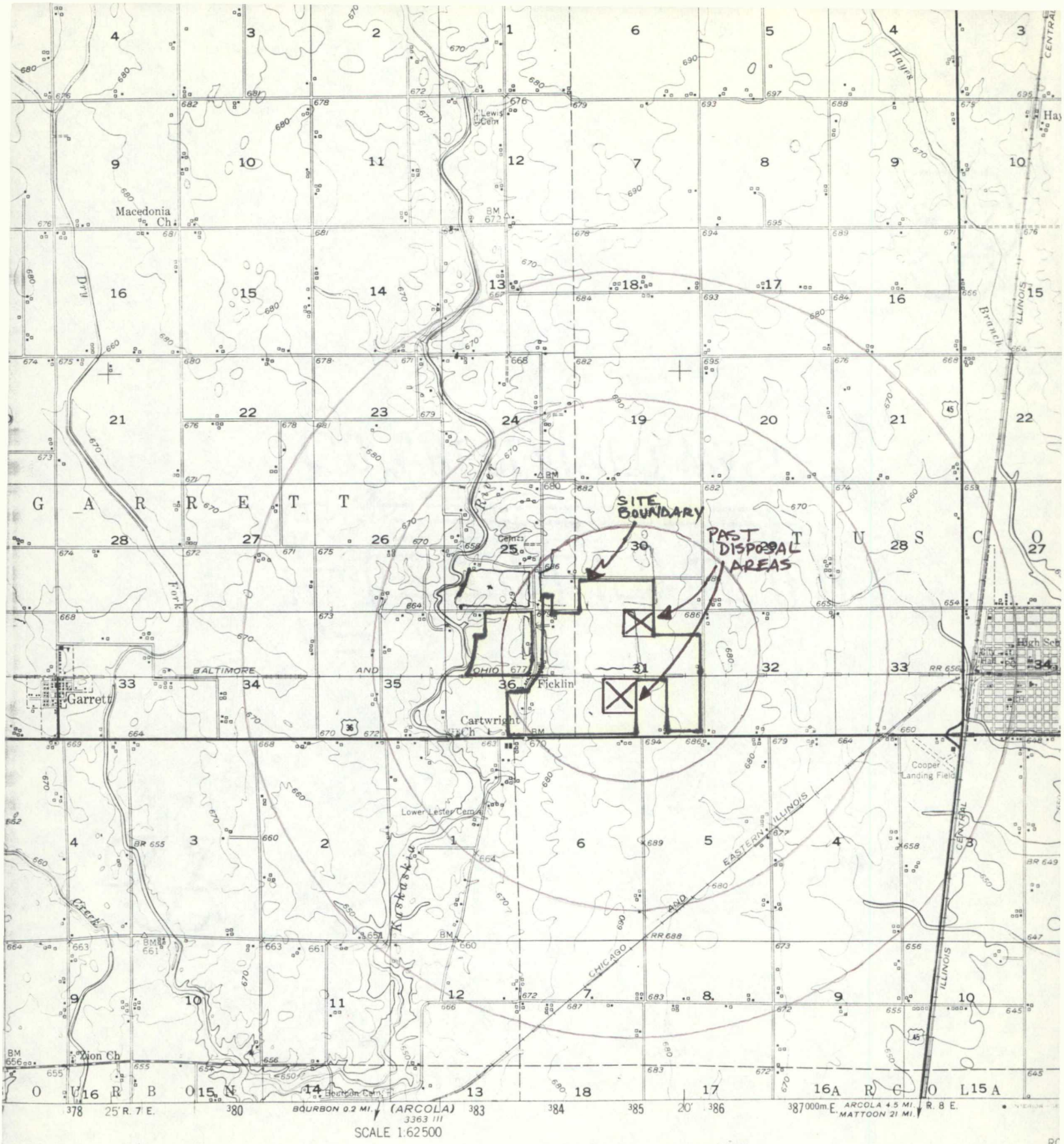

TUSCOLA 7.5' QUAD

THIS MAP COMPLIES WITH NATIONAL MAP ACCURACY STANDARDS
FOR SALE BY U. S. GEOLOGICAL SURVEY, RESTON, VIRGINIA 22092
AND STATE GEOLOGICAL SURVEY, URBANA, ILLINOIS 61801
A FOLDER DESCRIBING TOPOGRAPHIC MAPS AND SYMBOLS IS AVAILABLE ON REQUEST

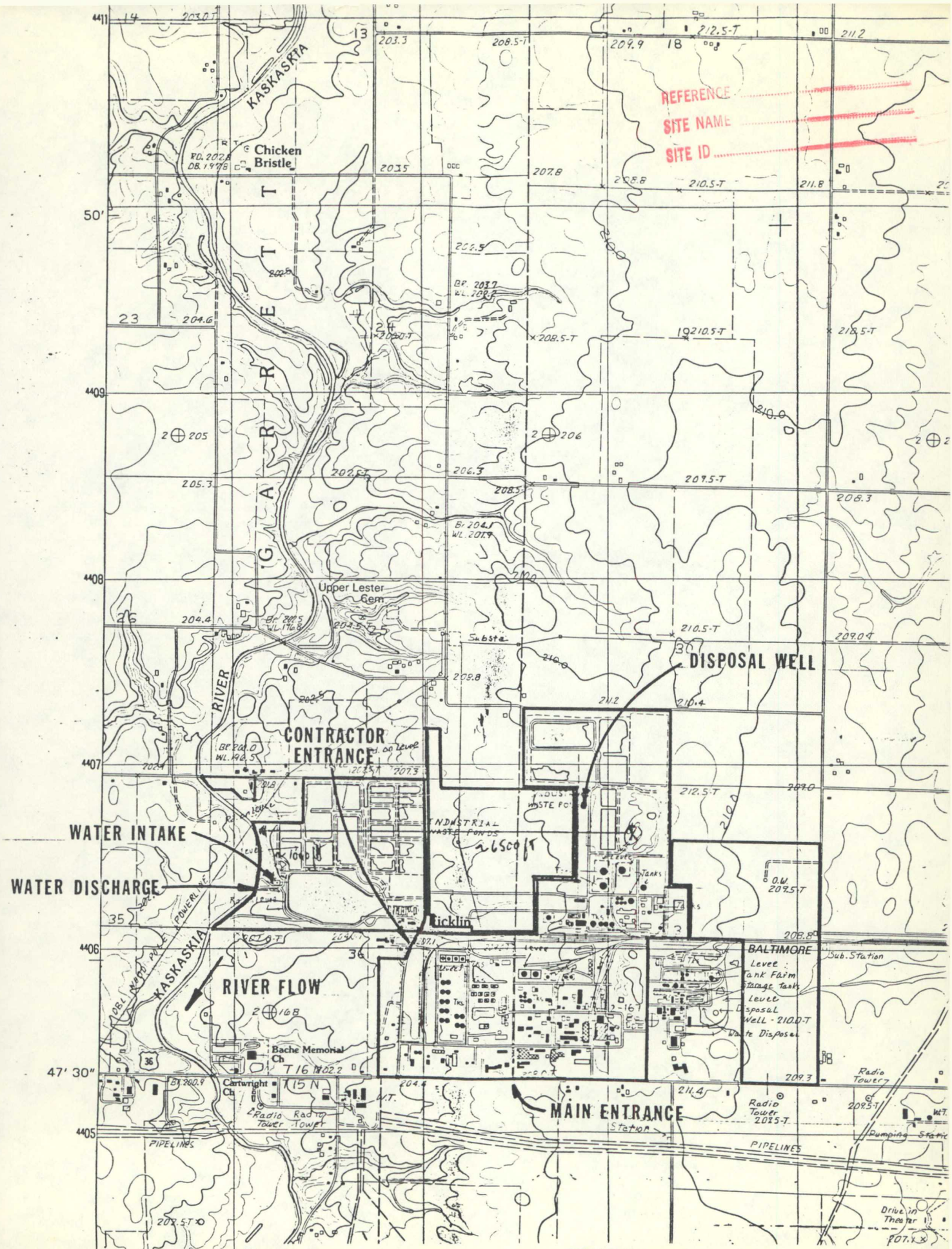

SCALE 1:24 000

KILOMETERS 1 .5 0 1 2
METERS 1000 0 1000 2000
MILES 1 .5 0 1
FEET 1000 0 1000 2000 3000 4000 5000 6000 7000 8000 9000 10 000

CONTOUR INTERVAL 1.5 METERS

CONTROL AND FIELD ESTABLISHED ELEVATIONS SHOWN TO THE NEAREST 0.1 METER
OTHER ELEVATIONS SHOWN TO THE NEAREST 0.5 METER

To convert meters to feet multiply by 3.2808
To convert feet to meters multiply by .3048

THIS MAP COMPLIES WITH NATIONAL MAP ACCURACY STANDARDS
FOR SALE BY U. S. GEOLOGICAL SURVEY, RESTON, VIRGINIA 22092
AND THE STATE GEOLOGICAL SURVEY, CHAMPAIGN, ILLINOIS 61820

TUSCOLA, ILLINOIS

PROVISIONAL EDITION 1983

39088-G3-TM-024

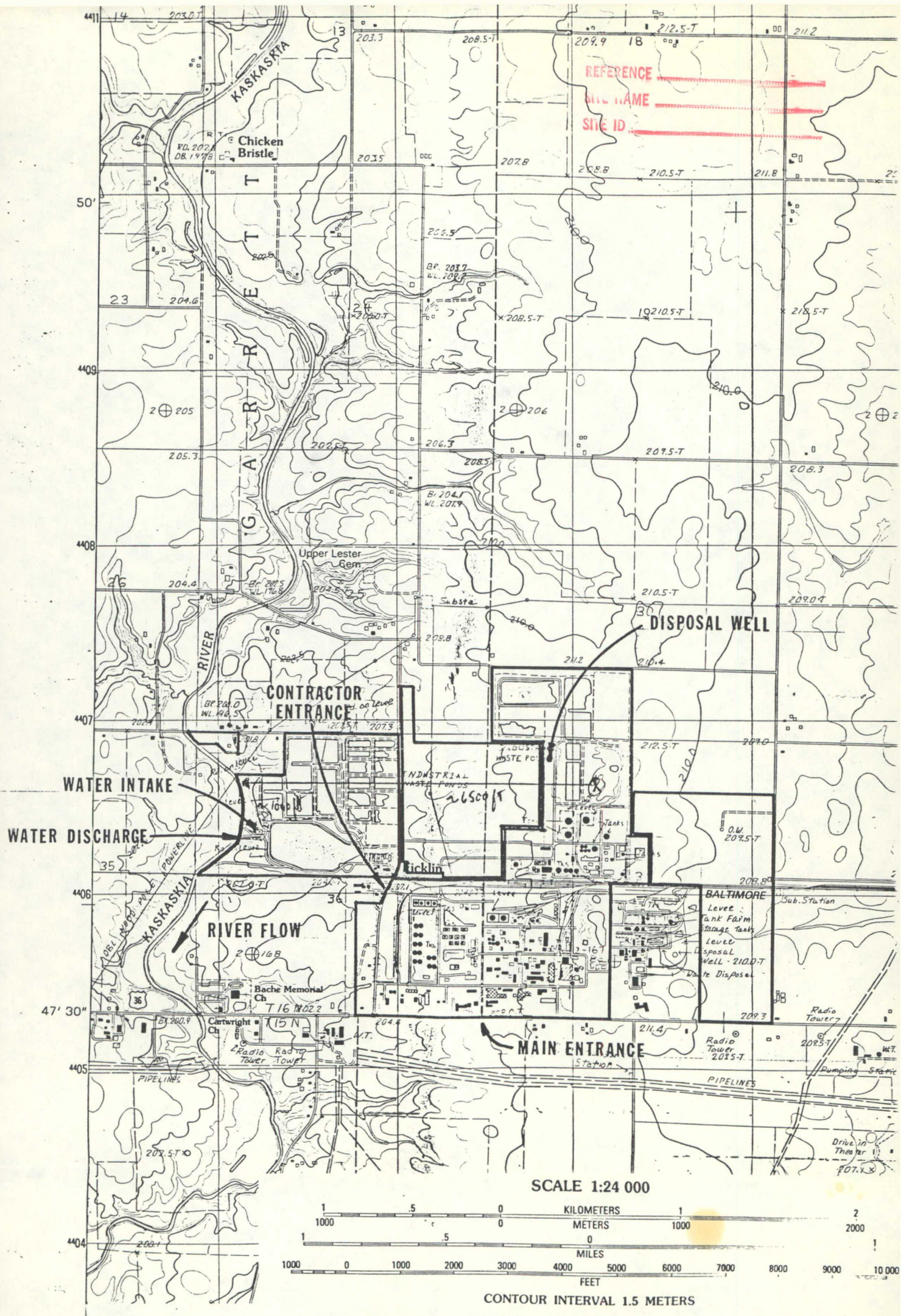

SCALE 1:24 000

KILOMETERS 1 .5 0 1 2
METERS 1000 0 1000 2000
MILES 1 .5 0 1
FEET 1000 0 1000 2000 3000 4000 5000 6000 7000 8000 9000 10 000

CONTOUR INTERVAL 1.5 METERS

CONTROL AND FIELD ESTABLISHED ELEVATIONS SHOWN TO THE NEAREST 0.1 METER
OTHER ELEVATIONS SHOWN TO THE NEAREST 0.5 METER

To convert meters to feet multiply by 3.2808
To convert feet to meters multiply by .3048

THIS MAP COMPLIES WITH NATIONAL MAP ACCURACY STANDARDS
FOR SALE BY U. S. GEOLOGICAL SURVEY, RESTON, VIRGINIA 22092
AND THE STATE GEOLOGICAL SURVEY, CHAMPAIGN, ILLINOIS 61820

TUSCOLA, ILLINOIS

PROVISIONAL EDITION 1983

39088-G3-TM-024

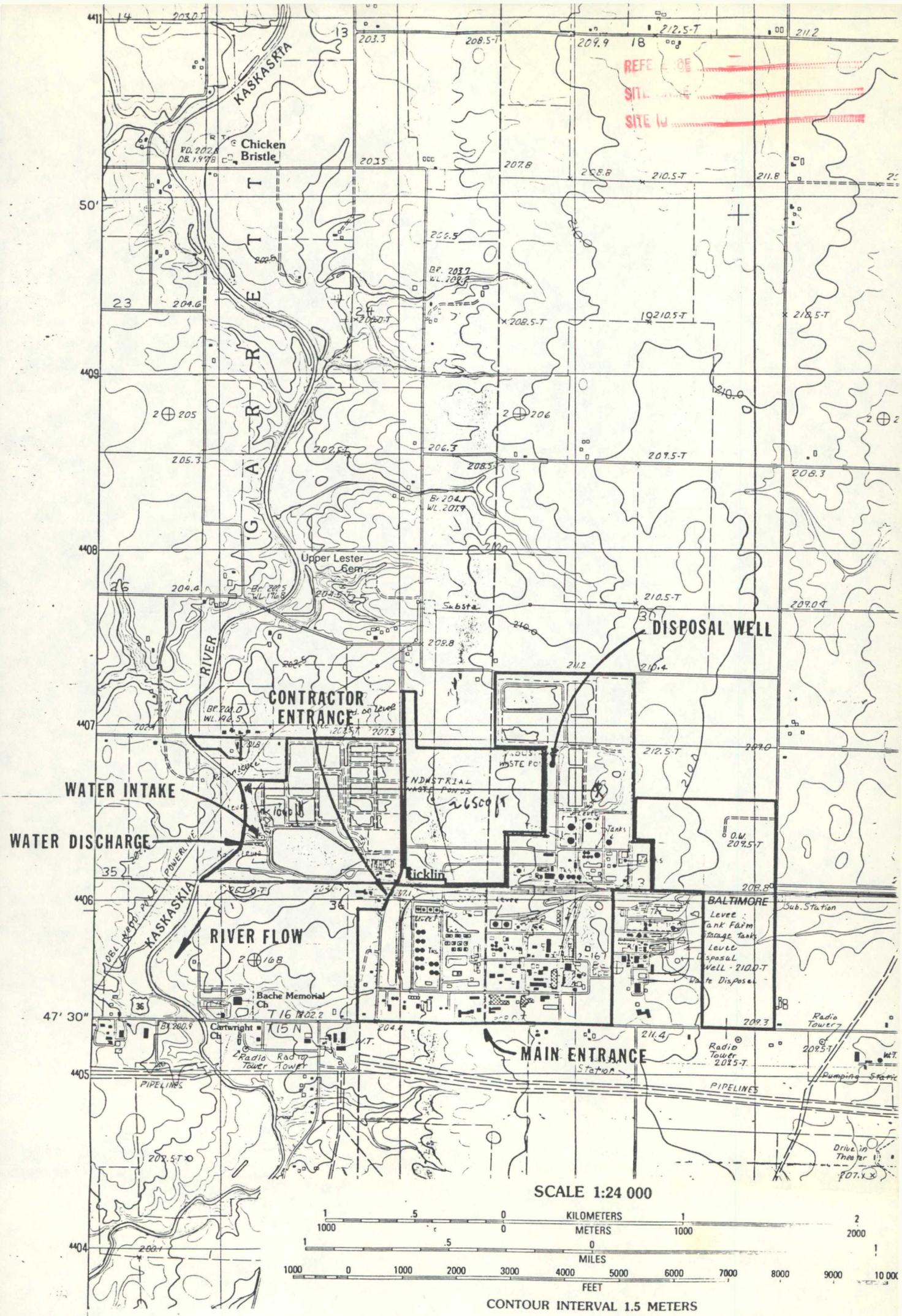

SCALE 1:24 000

KILOMETERS 1 .5 0 1 2
METERS 1000 0 1000 2000
MILES 1 .5 0 1
FEET 1000 0 1000 2000 3000 4000 5000 6000 7000 8000 9000 10 000

CONTOUR INTERVAL 1.5 METERS

CONTROL AND FIELD ESTABLISHED ELEVATIONS SHOWN TO THE NEAREST 0.1 METER
OTHER ELEVATIONS SHOWN TO THE NEAREST 0.5 METER

To convert meters to feet multiply by 3.2808
To convert feet to meters multiply by .3048

THIS MAP COMPLIES WITH NATIONAL MAP ACCURACY STANDARDS
FOR SALE BY U. S. GEOLOGICAL SURVEY, RESTON, VIRGINIA 22092
AND THE STATE GEOLOGICAL SURVEY, CHAMPAIGN, ILLINOIS 61820

TUSCOLA, ILLINOIS

PROVISIONAL EDITION 1983

39088-G3-TM-024

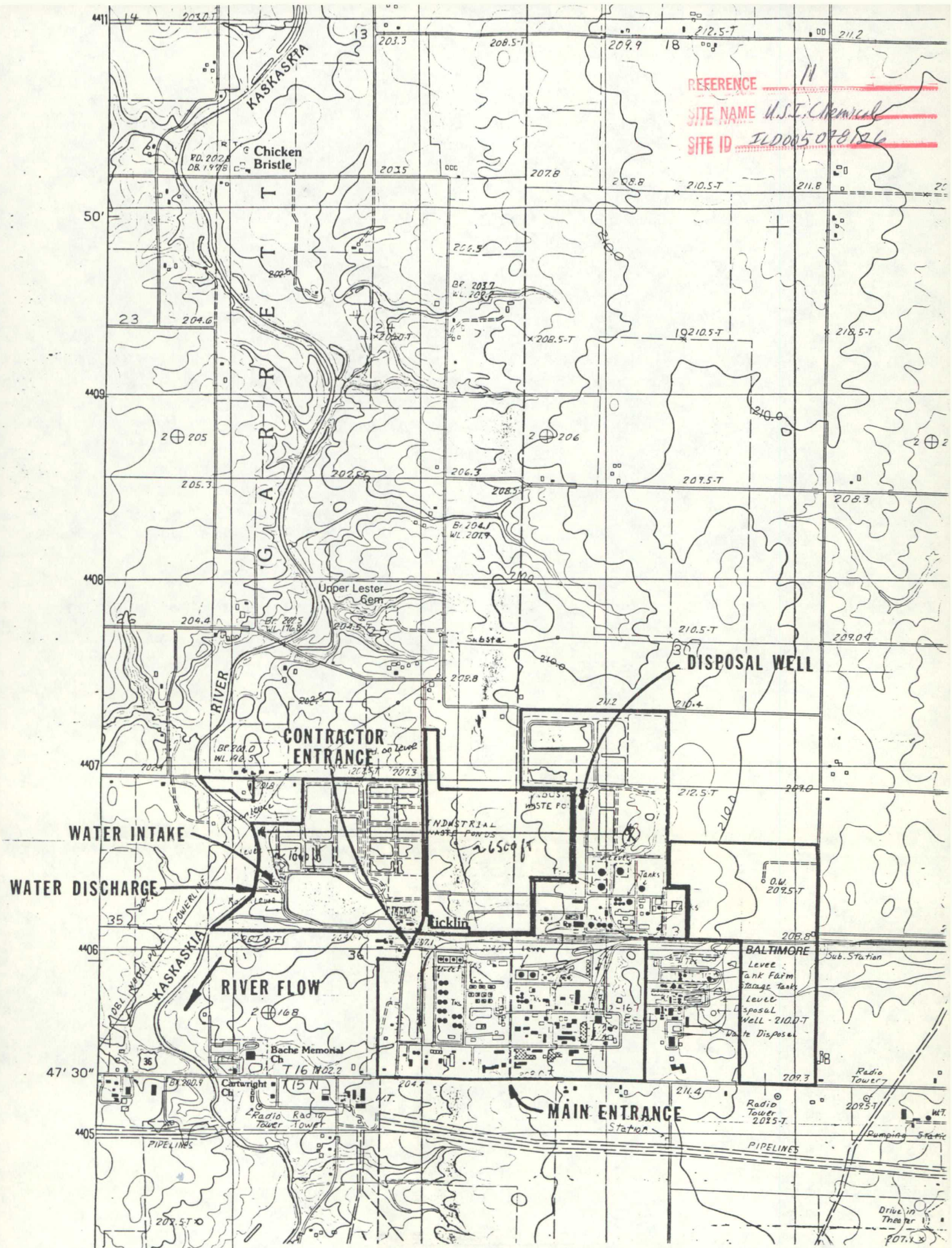

SCALE 1:24 000

KILOMETERS 1 .5 0 1 2
METERS 1000 0 1000 2000
MILES 1 .5 0 1
FEET 1000 0 1000 2000 3000 4000 5000 6000 7000 8000 9000 10 000

CONTOUR INTERVAL 1.5 METERS

CONTROL AND FIELD ESTABLISHED ELEVATIONS SHOWN TO THE NEAREST 0.1 METER
OTHER ELEVATIONS SHOWN TO THE NEAREST 0.5 METER

To convert meters to feet multiply by 3.2808
To convert feet to meters multiply by .3048

THIS MAP COMPLIES WITH NATIONAL MAP ACCURACY STANDARDS
FOR SALE BY U. S. GEOLOGICAL SURVEY, RESTON, VIRGINIA 22092
AND THE STATE GEOLOGICAL SURVEY, CHAMPAIGN, ILLINOIS 61820

TUSCOLA, ILLINOIS

PROVISIONAL EDITION 1983

39088-G3-TM-024

Continued from page 4.

FACILITY DRAWING (see page 1)

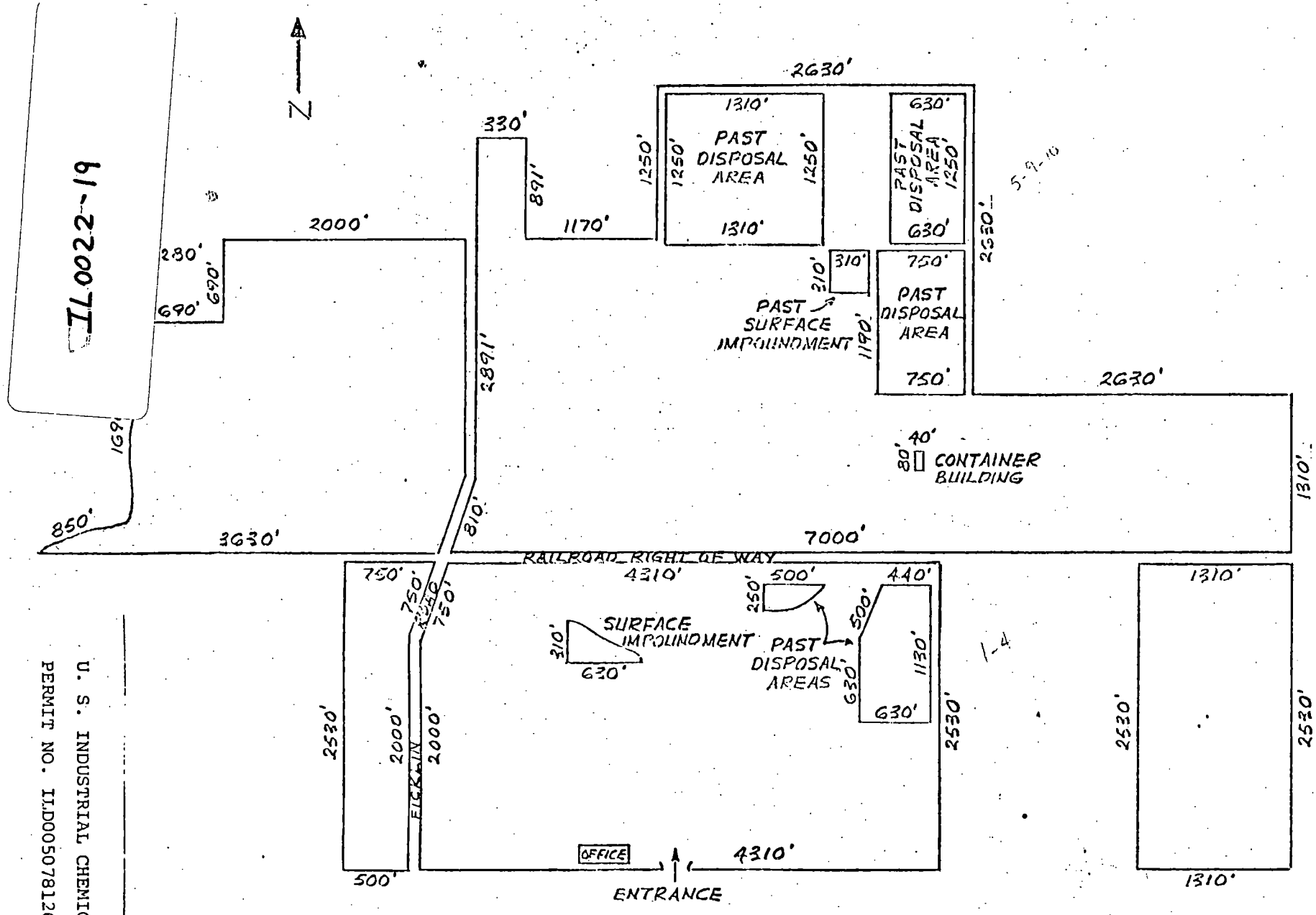

U. S. INDUSTRIAL CHEMICALS CO.

PERMIT NO. ILD005078126

R05-8505-06

Form Approved OMB No. 158-S80004

EPA Environmental Monitoring
Systems Laboratory-Las Vegas
U.S. INDUSTRIAL CHEMICALS C
TUSCOLA, ILLINOIS
DATE FLOWN: DECEMBER 23, 1
AMD 85018 FRAME NO. 104
APPROX. SCALE 1 inch = 520 fee