ILLINOIS ENVIRONMENTAL PROTECTION AGENCY

DIVISION OF LAND POLLUTION CONTROL

MONITOR WELL SCHEDULE*

Region, File Heading	Field No.	Record By
2 Cook County Chicago Hts/LoBue #2 03104506	7564GW01	MMA
	Office No.	Source of Data
		Permit Application

Location:

SW 1/4 NW 1/4 NW 1/4 NE 1/4 Sec. 33 T 35N R 14E

Owner/tenant LoBue Excavating Company Address 544 East 16th Street Chicago Heights, Illinois 6044	Type __drilled __driven __jetted ✓bored __dug Well depth 40.2 ft. Field Check ____ ft Date of Completion 5/30/72
Consulting Firm Walter H. Flood & Co., Inc. Address 4421 Harrison Street Hillside, Il. 60162	Surface Elevation ____ ft. Elevation of top casing 208.2 ft. Initial depth to water from top of casing ____ ft. 24hr. after installation Casing Interior Diameter 2 in. Type PVC
Driller Address	Screened or perforated interval (s) ____ ft. Screen Size ____ Depth to top of screen or perforation ____ ft. Backfill material / Packing material / Screen material

Section map, include well location and site location.

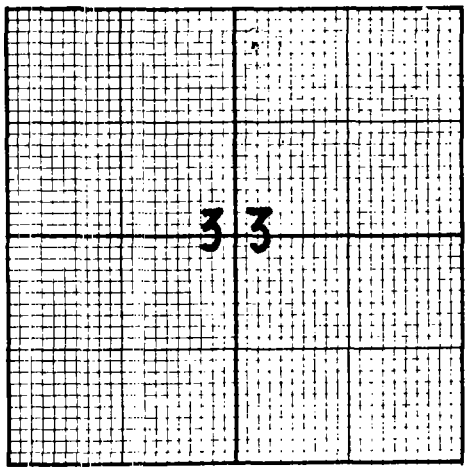

Rough sketch of site, include well location, landmarks, and a scale, if possible.

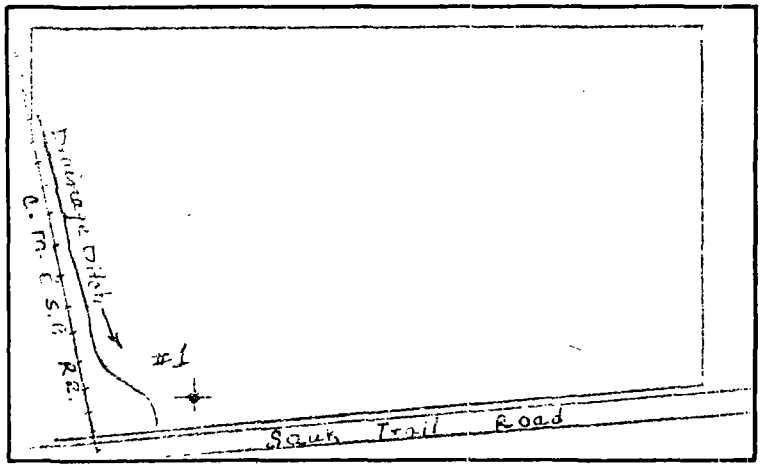

Remarks:

EPA Region 5 Records Ctr.
303322

* if a nested piezometer is placed into the bore hole, a separate well schedule should be completed for each.

LPC-9

ILLINOIS ENVIRONMENTAL PROTECTION AGENCY

DIVISION OF LAND POLLUTION CONTROL

MONITOR WELL SCHEDULE*

Region, File Heading	~~Field~~ Well No.	Record By
Cook County Chicago Hts/LoBue #2 0310450G	7564G102	mmm
	Office No.	Source of Data Permit Application

Location:

NW 1/4 NW 1/4 NW 1/4 NE 1/4 Sec. 33 T 35N R 14E

Owner/tenant: LoBue Excavating Company Address: 3414 East 16th Street, Chicago Heights, Illinois 60411	Type: ___ drilled ___ driven ___ jetted X bored ___ dug Well depth [illegible] ft. Field Check ___ ft Date of Completion 5/24/72
Consulting Firm: Walter H. Flood & Co., Inc Address: 4421 Harrison Street, Hillside, Il. 60162	Surface Elevation [illegible] ft. Elevation of top casing 625.1 ft. Initial depth to water from top of casing [illegible] ft. 24 hr. after installation Casing Interior Diameter 2 in. Type PVC
Driller Address	Screened or perforated interval (s) ___ ft. Screen Size [illegible] Depth to top of screen or perforation ___ ft. Backfill material / Packing material / Screen material

Section map, include well location and site location.

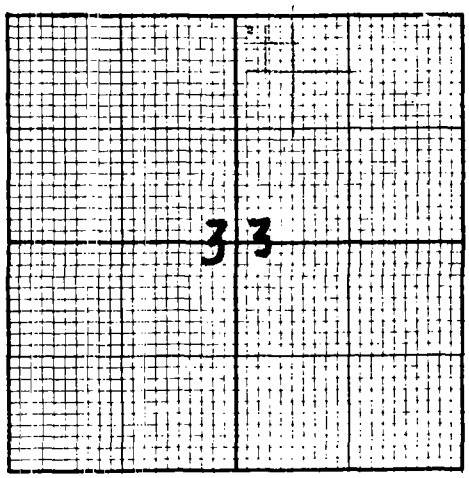

Rough sketch of site, include well location, landmarks, and a scale, if possible.

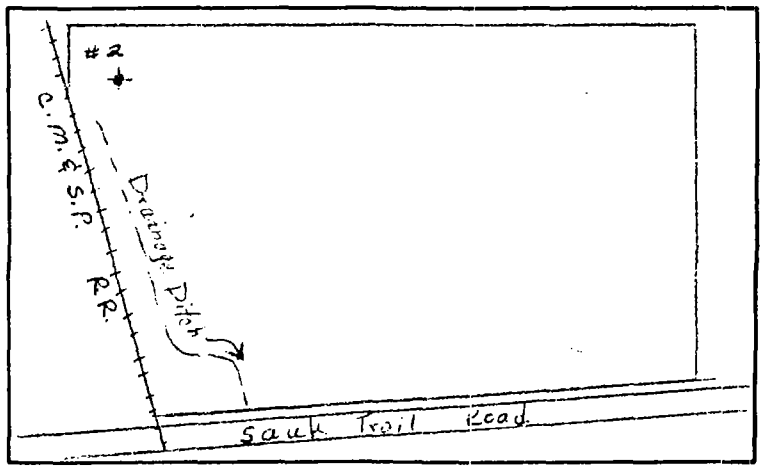

Remarks:

* if a nested piezometer is placed into the bore hole, a separate well schedule should be completed for each.

LPC-9

ILLINOIS ENVIRONMENTAL PROTECTION AGENCY

DIVISION OF LAND POLLUTION CONTROL

MONITOR WELL SCHEDULE*

Well

Region, File Heading	Field No.	Record By
2 Cook County Chicago Hts /LoBue #2 03104506	75646103	MMM
	Office No.	Source of Data
		Permit Application

Location:

NE 1/4 NE 1/4 NW 1/4 NE 1/4 Sec. 33 T 35 N R 14 E

Owner/tenant: LoBue Excavating Company

Address: 341 East 16th Street, Chicago Heights, Illinois 60411

Type: ___ drilled ___ driven ___ jetted X bored ___ dug

Well depth [illegible] ft. Field Check ___ ft

Date of Completion 5/26/72

Consulting Firm: Walter H. Flood & Co., Inc

Address: 4421 Harrison St. Hillside, Il. 60162

Surface Elevation [illegible] ft.

Elevation of top casing 715.5 ft.

Initial depth to water from top of casing [illegible] ft. 24 hr. after installation

Casing Interior Diameter 2 in. Type PVC

Driller

Address

Screened or perforated interval (s) ___ ft. Screen Size #[illegible]

Depth to top of screen or perforation ___ ft.

Backfill material	Packing material	Screen material

Section map, include well location and site location.

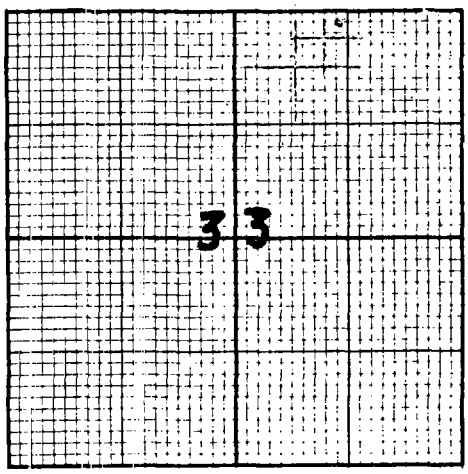

Rough sketch of site, include well location, landmarks, and a scale, if possible.

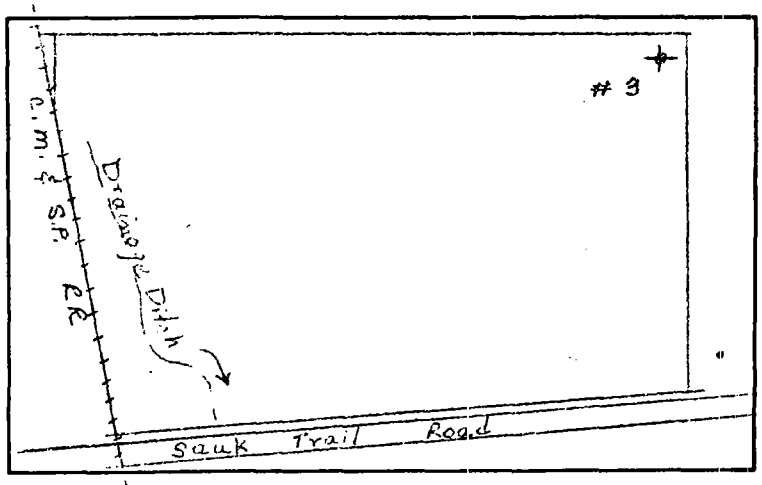

Remarks:

* if a nested piezometer is placed into the bore hole, a separate well schedule should be completed for each.

LPC-9

ILLINOIS ENVIRONMENTAL PROTECTION AGENCY

DIVISION OF LAND POLLUTION CONTROL

MONITOR WELL SCHEDULE*

Well

Region, File Heading	Field No.	Record By
2 Cook County Chicago Hts/LoBue #2 03104506	7564E104	mmm
	Office No.	Source of Data Permit Application

Location:

SE 1/4 NE 1/4 NW 1/4 NE 1/4 Sec. 33 T 25N R 14E

Owner/tenant LoBue Excavating Company Address 344 East 16th Street Chicago Heights, Illinois 60411	Type __drilled __driven __jetted ✓bored __dug Well depth [illegible] ft. Field Check ____ ft Date of Completion 5/31/72
Consulting Firm Walter H. Flood & Co., Inc. Address 4421 Harrison Street Hillside, Il. 60162	Surface Elevation ____ ft. Elevation of top casing [illegible] ft. Initial depth to water from top of casing ____ ft. Casing Interior Diameter 2 in. Type PVC
Driller Address	Screened or perforated interval (s) ____ ft. Depth to top of screen or perforation ____ ft. Backfill material / Packing material / Screen material

Section map, include well location and site location.

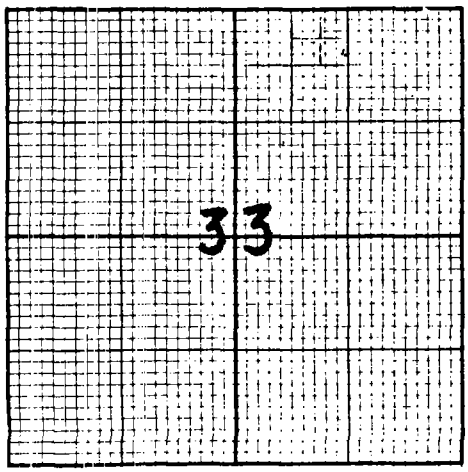

Rough sketch of site, include well location, landmarks, and a scale, if possible.



Remarks:

* If a nested piezometer is placed into the bore hole, a separate well schedule should be completed for each.

LPC-9