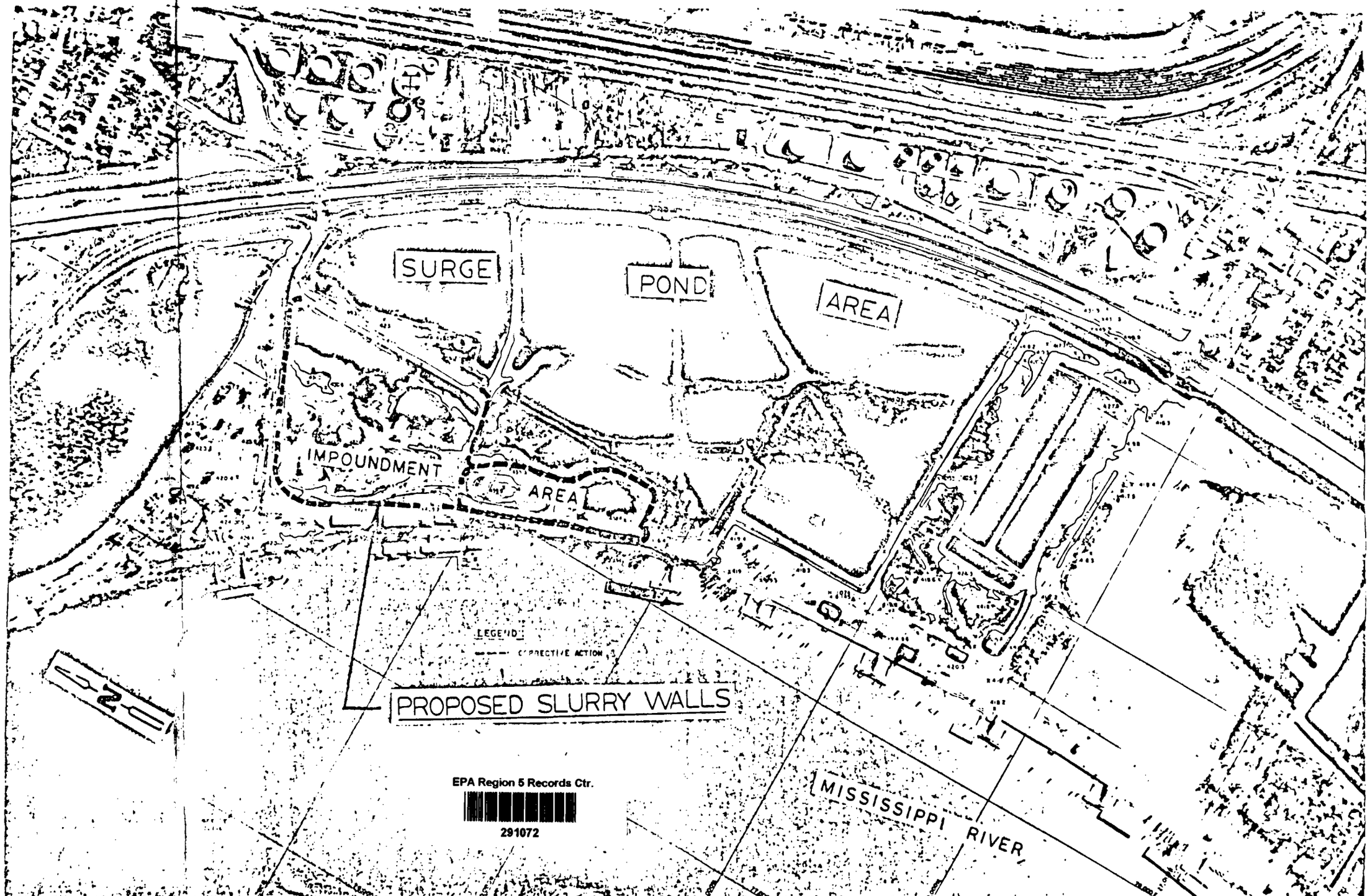

EPA Region 5 Records Ctr.
291072

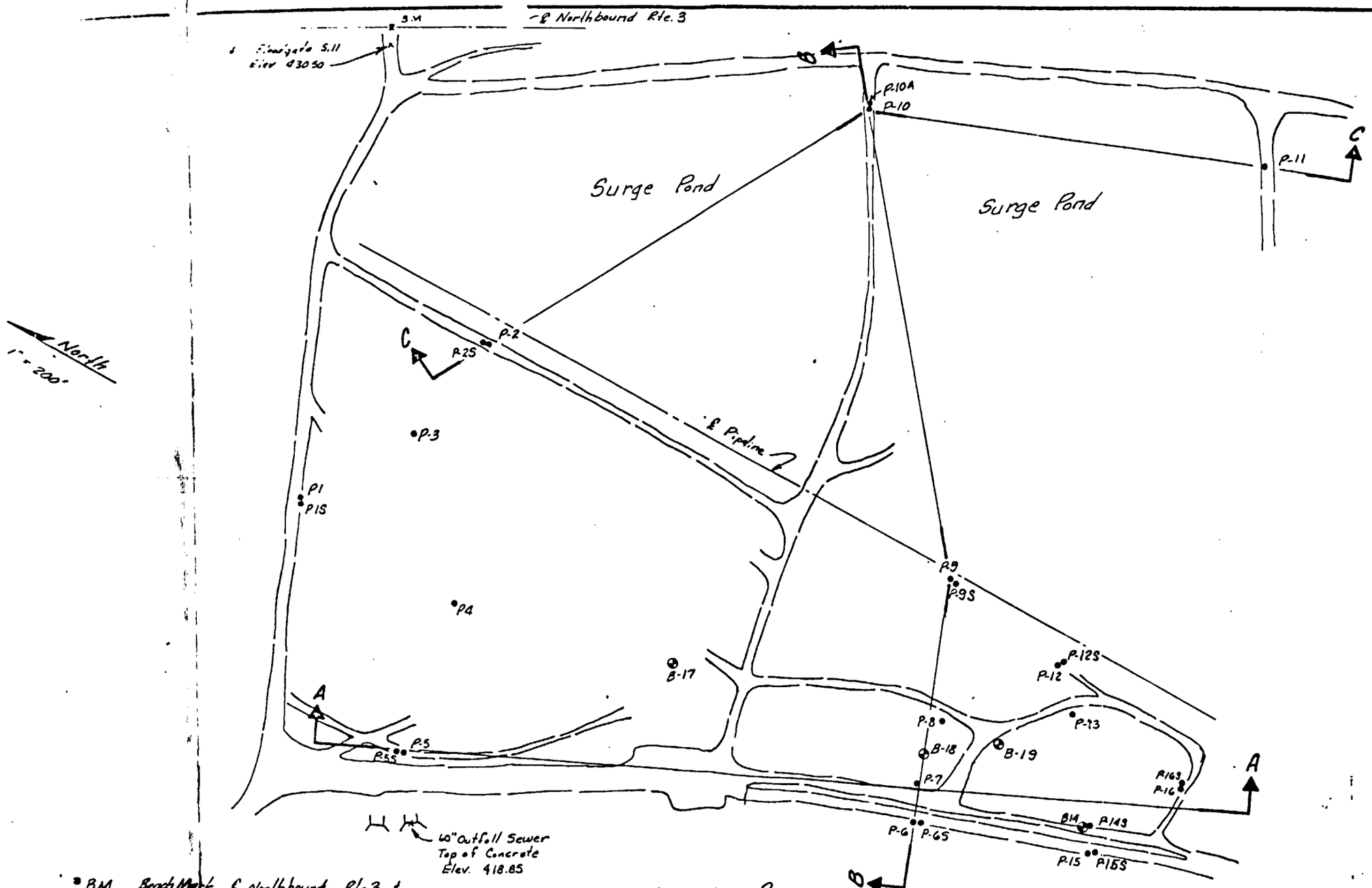

• B.M. Bench Mark ℄ Northbound Rte. 3 & Intersection Area Entrance Road
Elevation 429.4

PIEZOMETER & BORING LOCATION PLAN
AMOCO Waste Disposal Site
Hartford, Illinois

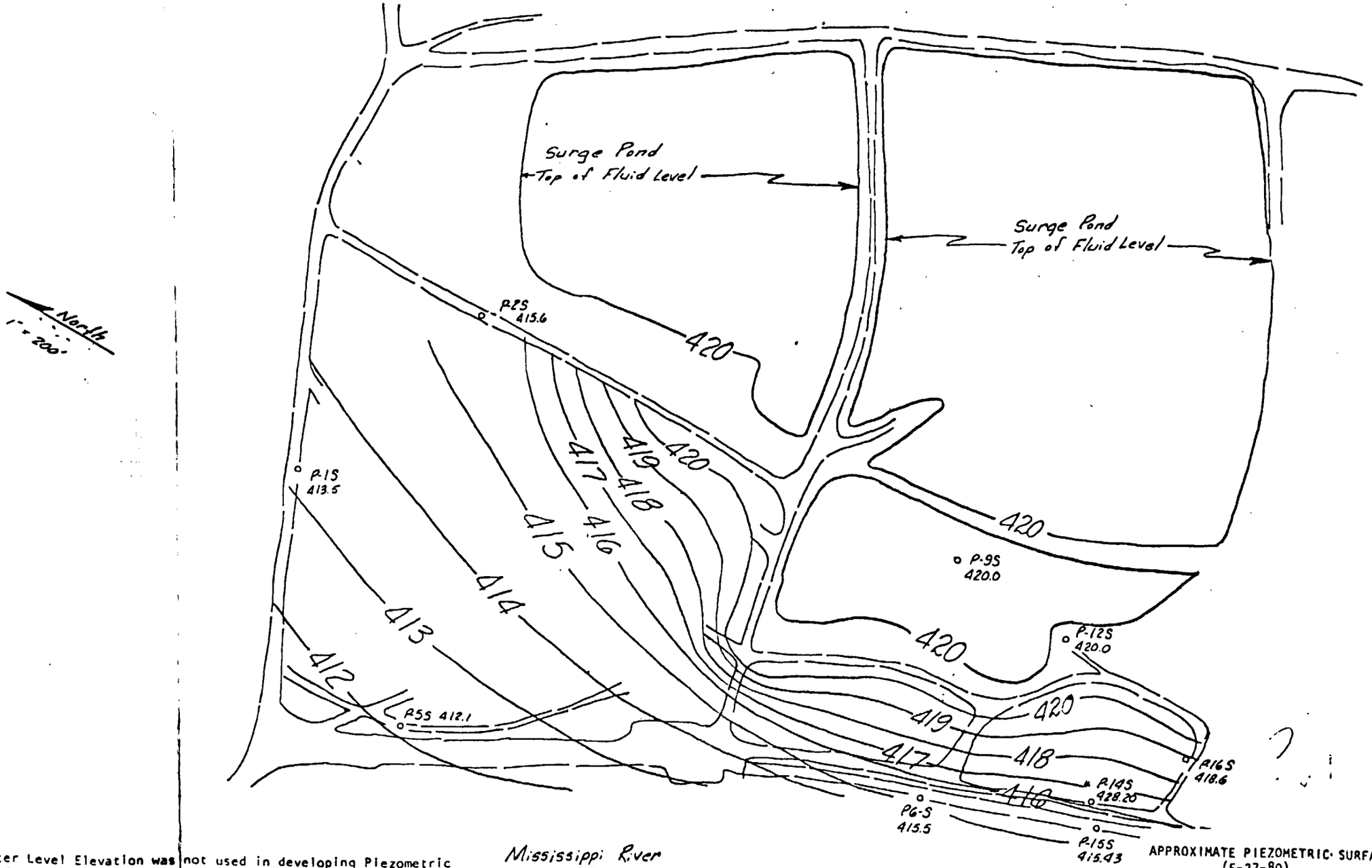

Water Level Elevation was not used in developing Piezometric surface. It is unknown at this time why Piezometer is reading so high.

APPROXIMATE PIEZOMETRIC SURFACE
(5-27-80)
Shallow Piezometers
AMOCO Waste Disposal Site
Hartford, Illinois

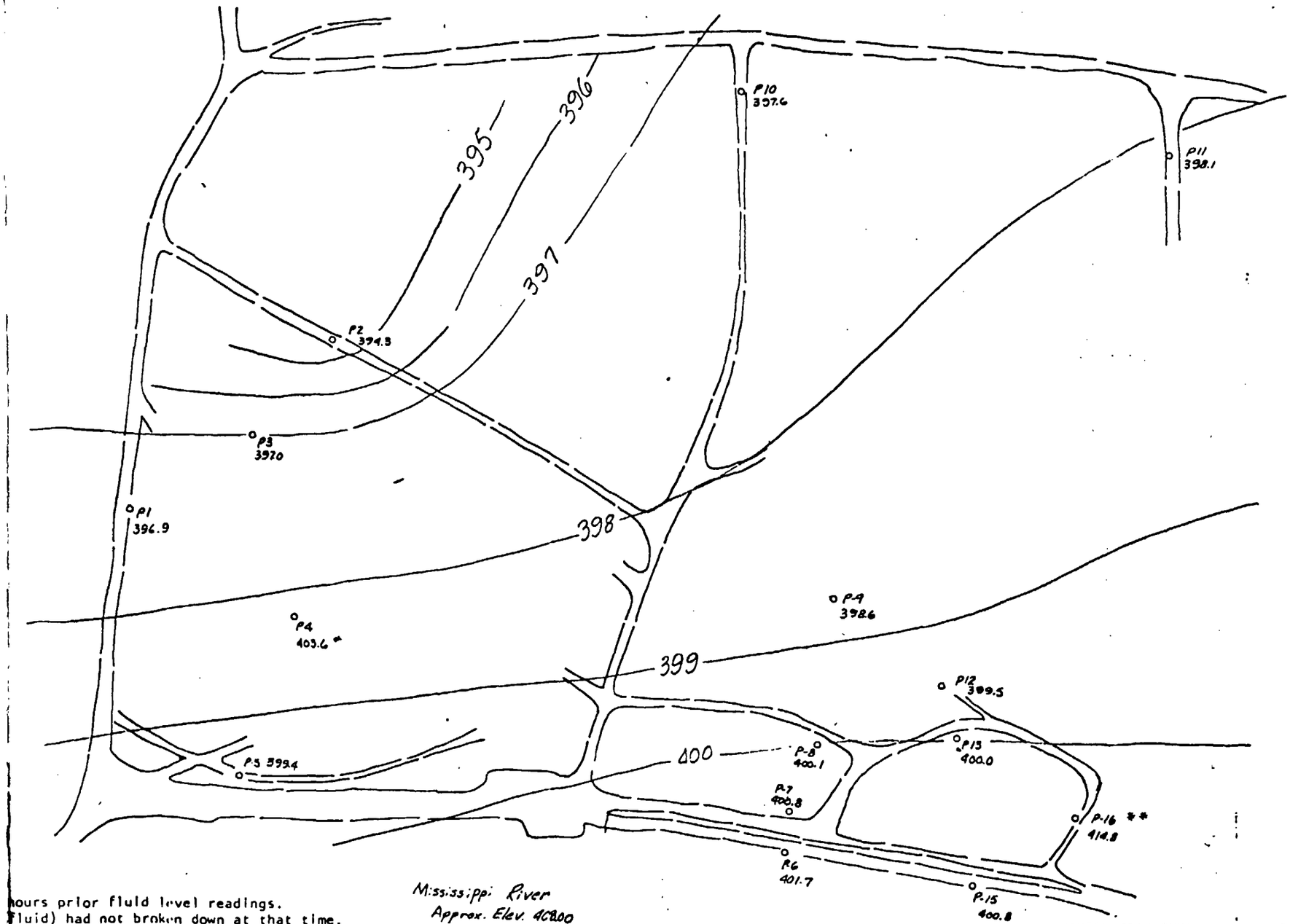

* P-4 was installed 24 hours prior fluid level readings. The Revert (drilling fluid) had not broken down at that time.

** The Well Screen on this piezometer was not functioning properly when the readings were taken. The piezometers were blown out after the readings and it is working fine presently.

PIEZOMETRIC SURFACE (4/29/30)
AMOCO Waste Disposal Site
Hartford, Illinois

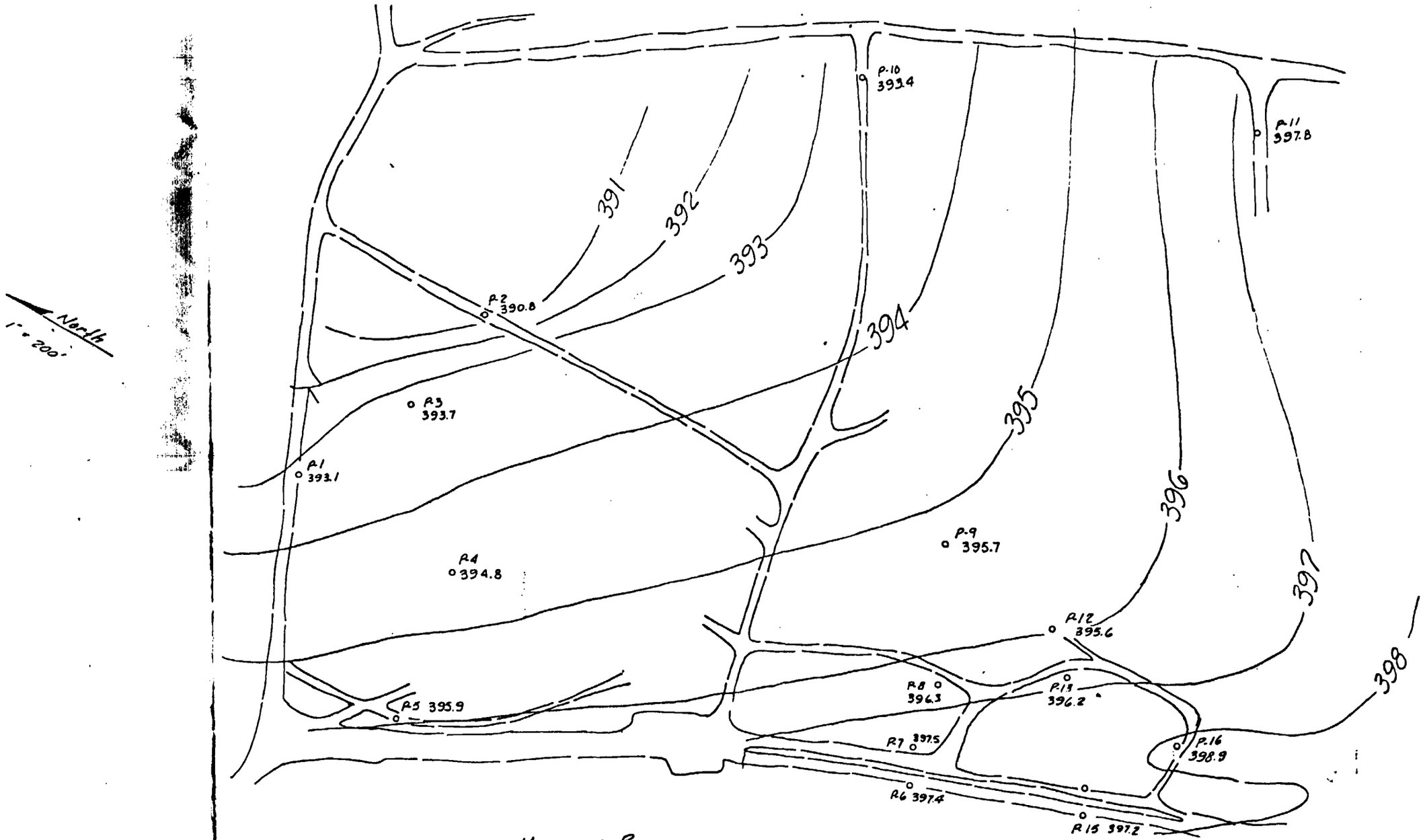

PIEZOMETRIC SURFACE (5/27/80)
Deep Piezometers
AMOCO Waste Disposal Site
Hartford, Illinois

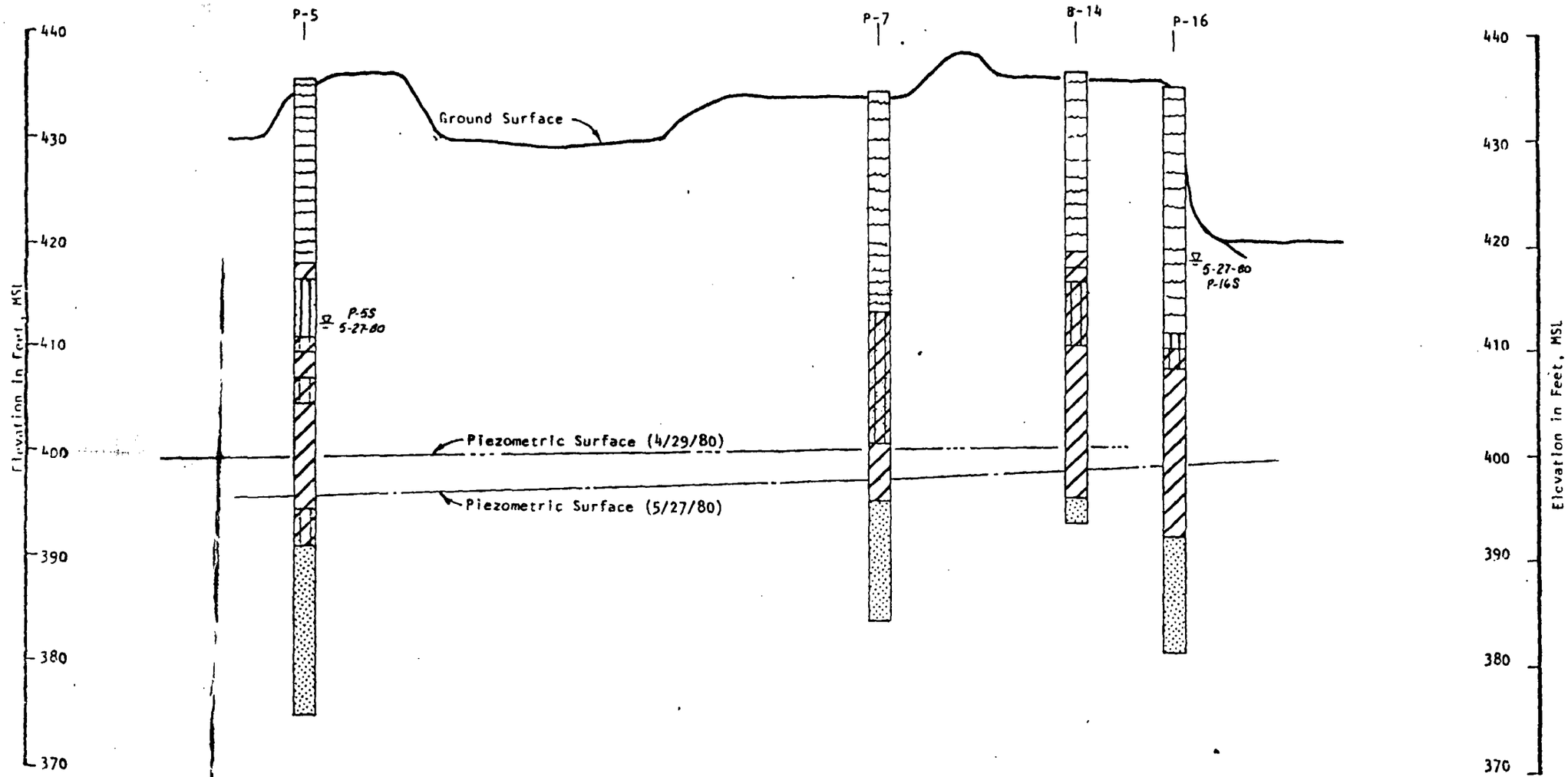

LEGEND

Clay Silt Sand Fill

Horizontal Scale = 1" = 100'

SOIL PROFILE A-A
AMOCO Waste Disposal Site
Hartford, Illinois

NOTE: Symbol of predominant soil type shown heavy;
Modifying soil types shown light.

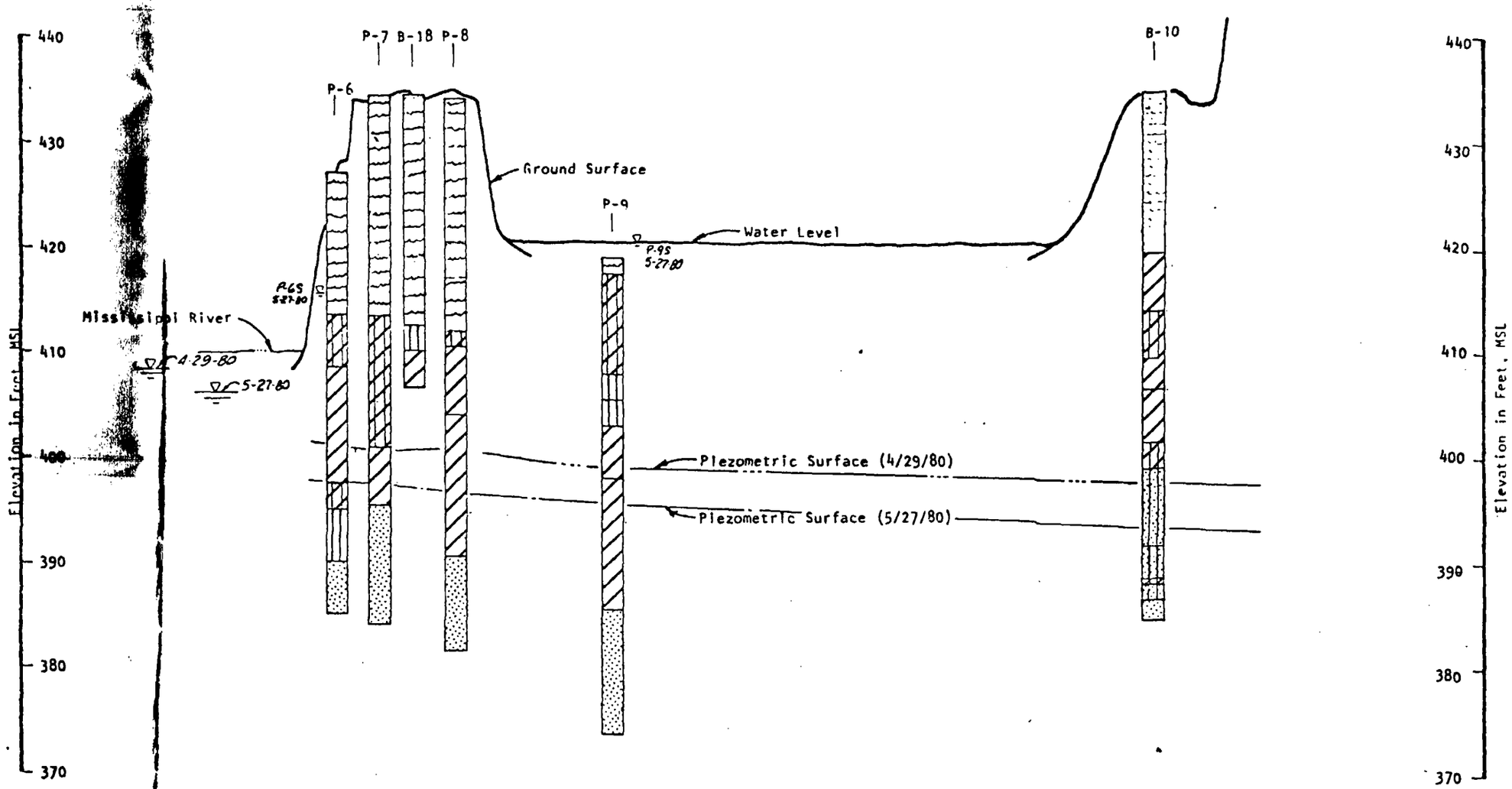

Horizontal Scale: 1" - 100'
Note: See Soil Profile A-A for Legend

SOIL PROFILE B-B
AMOCO Waste Disposal Site
Hartford, Illinois

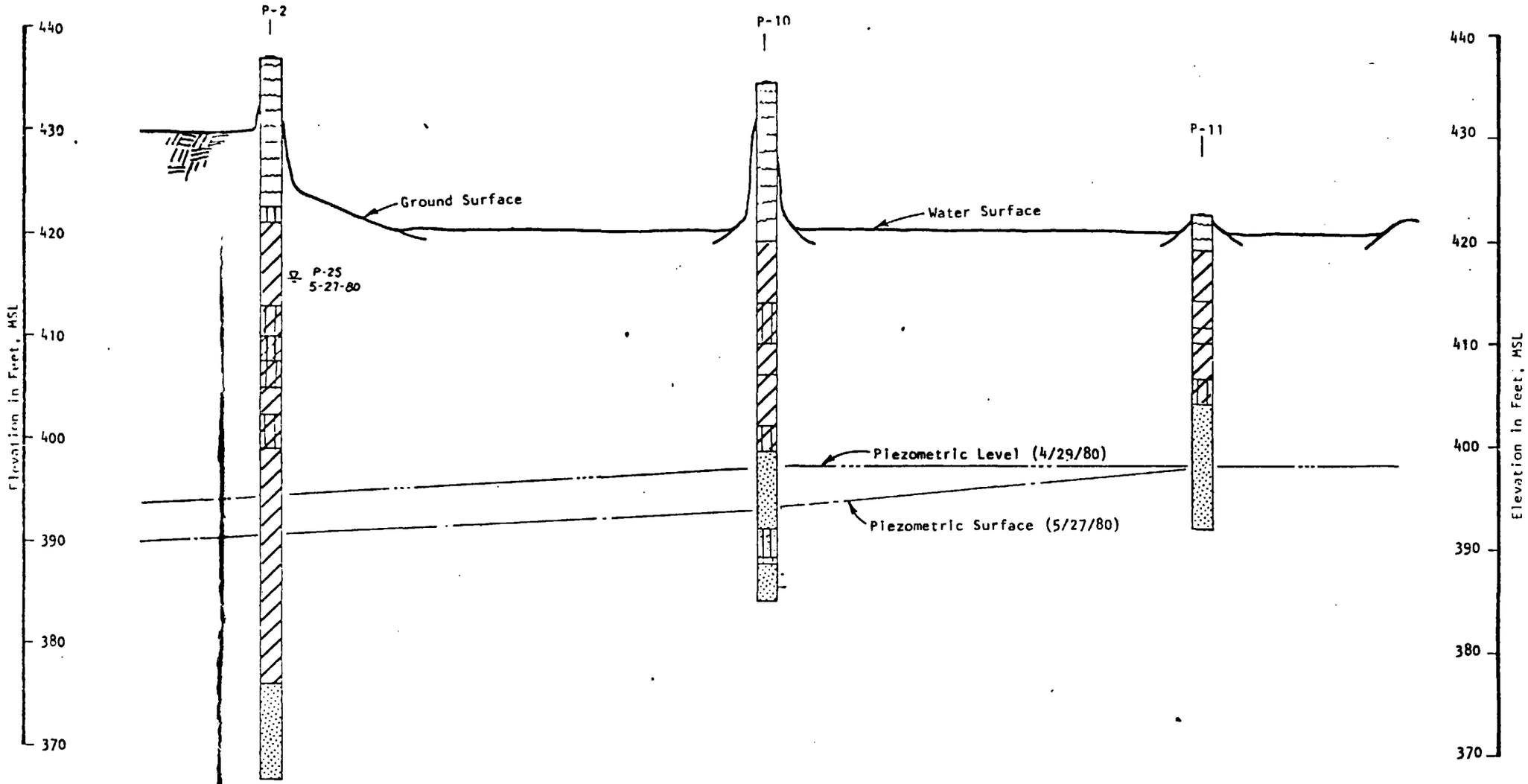

Horizontal Scale: 1" = 100'
Note: See Soil Profile A-A for Legend

SOIL PROFILE C-C
AMOCO Waste Disposal Site
Hartford, Illinois