EPA Region 5 Records Ctr.
271527

CITY OF CHICAGO
DEPARTMENT OF ENVIRONMENT
PHOTOGRAPHS

Date: 6-7-02
Site: 12601 S. Carondolet
Site Code:

Time: 1:00 P.M. - 2:35 P.M.
Inspector: S. KAEHLER
County: Cook / Chicago

Roll #_____ Photo # 5 Direction West
Comments: Gravel road with red dust exposed located between creek + berm of slag mixed with red dust.

Roll #_____ Photo # 6 Direction WNW
Comments: Creamy white substance along the banks of the creek.

CITY OF CHICAGO
DEPARTMENT OF ENVIRONMENT
PHOTOGRAPHS

Date: 6-7-02
Site: 12601 S. Carondolet
Site Code:

Time: 1:00 P.M. - 2:35 P.M.
Inspector: S. KAEHLER
County: Cook / Chicago

Roll # Photo # 3 Direction North
Comments: Red dust protruding through gravel road that runs along/parellal to creek.

Roll # Photo # 4 Direction SW
Comments: Slag mixed with red dust located south of creek & runs the length of creek from east to west.

CITY OF CHICAGO
DEPARTMENT OF ENVIRONMENT
PHOTOGRAPHS

Date: 6-7-02
Site: 12601 S. Carondolet
Site Code:

Time: 1:00 P.M. - 2:35 P.M.
Inspector: S. KAEHLER
County: Cook / Chicago

Roll # ____ Photo # 37 Direction North
Comments: Red substance exposed throughout this site.

Roll # ____ Photo # 38 Direction NE
Comments: Eastern entrance to site along creek with red dust & motor cycle dumped along embankment.

CITY OF CHICAGO
DEPARTMENT OF ENVIRONMENT
PHOTOGRAPHS

Date: 6-7-02
Site: 12601 S. Carondolet
Site Code:

Time: 1:00p.m. - 2:35p.m.
Inspector: S. KAEHLER
County: Cook / Chicago



Roll # Photo # 7 Direction SW
Comments: Slag pile mixed with red dust located south of creek.

Roll # Photo # 8 Direction West
Comments: Red dust exposed along road adjacent to creek.

CITY OF CHICAGO
DEPARTMENT OF ENVIRONMENT
PHOTOGRAPHS

Date: 6-7-02
Site: 12601 S. Carondolet
Site Code:

Time: 1:00 p.m. - 2:35 p.m.
Inspector: S. KAEHLER
County: Cook / Chicago

Roll # Photo # 9 Direction WNW
Comments: Accumulation of white substance along the creek with a pH 12.

Roll # Photo # 10 Direction SW
Comments: Berm consisting of fine brick, slag, red dust along with junk autos removed from the creek.

CITY OF CHICAGO
DEPARTMENT OF ENVIRONMENT
PHOTOGRAPHS

Date: 6-7-02 Time: 1:00 P.M. - 2:35 P.M.
Site: 12601 S. Carondolet Inspector: S. KAEHLER
Site Code: _____ County: Cook / Chicago

Roll #_____ Photo # 11 Direction NNW
Comments: Red dust exposed on roadway adjacent to creek looking toward the new Chicago Manufacturing Site.

Roll #_____ Photo # 12 Direction North (down)
Comments: Broken pieces of transite (ACM) scattered along the above road way + creek.

CITY OF CHICAGO
DEPARTMENT OF ENVIRONMENT
PHOTOGRAPHS

Date: 6-7-02
Site: 12601 S. Carondolet
Site Code:

Time: 1:00 P.M. - 2:35 P.M.
Inspector: S. KAEHLER
County: Cook / Chicago

Roll #_____ Photo # 15 Direction SW
Comments: Red dust scattered throughout the slag piles + ground.

Roll #_____ Photo # 16 Direction SE
Comments: Red dust, slag, wood, metal + other misc. mixed debris located along the northern area of site south of creek.

CITY OF CHICAGO
DEPARTMENT OF ENVIRONMENT
PHOTOGRAPHS

Date: 6-7-02
Site: 12601 S. Carondolet
Site Code:

Time: 1:00 p.m. - 2:35 p.m.
Inspector: S. KAEHLER
County: Cook / Chicago

Roll #_____ Photo # 17 Direction East
Comments: Red dust exposed along top area of berm south of creek.

Roll #_____ Photo # 18 Direction SE
Comments: Slag, red dust, metal, concrete, wood + other misc. mixed waste.

CITY OF CHICAGO
DEPARTMENT OF ENVIRONMENT
PHOTOGRAPHS

Date: 6-7-02
Site: 12601 S. Carondolet
Site Code:

Time: 1:00 P.M. - 2:35 P.M.
Inspector: S. KAEHLER
County: Cook / Chicago

Roll # Photo # 19 Direction SE
Comments: Red dust, slag, wood, metal mixed with other debris.

Roll # Photo # 20 Direction SE
Comments: Red dust scattered throughout this site.

CITY OF CHICAGO
DEPARTMENT OF ENVIRONMENT
PHOTOGRAPHS

Date: 6-7-02
Site: 12601 S. Carondolet
Site Code:

Time: 1:00 P.M. - 2:35 P.M.
Inspector: S. KAEHLER
County: Cook / Chicago

Roll # Photo # 21 Direction NNW
Comments: Red substance / dust exposed along the north center area of this site.

Roll # Photo # 22 Direction North
Comments: Heavy red dust exposed just south of the creek.

CITY OF CHICAGO
DEPARTMENT OF ENVIRONMENT
PHOTOGRAPHS

Date: 6-7-02
Site: 12601 S. Carondolet
Site Code:

Time: 1:00 p.m. – 2:35 p.m.
Inspector: S. KAEHLER
County: Cook / Chicago

Roll # Photo # 23 Direction NW
Comments: Slag, concrete, metal pile mixed with red dust/located just east of R.R. tracks.

Roll # Photo # 24 Direction North
Comments: Red dust substance exposed on ground just east of RR tracks.

CITY OF CHICAGO
DEPARTMENT OF ENVIRONMENT
PHOTOGRAPHS

Date: 6-7-02
Site: 12601 S. Carondolet
Site Code:

Time: 1:00 P.M. - 2:35 P.M.
Inspector: S. KAEHLER
County: Cook / Chicago

Roll # _____ Photo # 25 Direction North
Comments: Raised area / berm between RR. + site consisting of wood, metal, slag + Red dust.

Roll # _____ Photo # 26 Direction East (down)
Comments: Broken transite (ACM), concrete, metal + slag located east of RR tracks.

CITY OF CHICAGO
DEPARTMENT OF ENVIRONMENT
PHOTOGRAPHS

Date: 6-7-02 Time: 1:00 P.m. - 2:35 P.m.
Site: 12601 S. Carondolet Inspector: S. KAEHLER
Site Code: _____ County: Cook / Chicago

Roll #_____ Photo # 27 Direction down least
Comments: ACM transite panel - same as photo #26.

Roll #_____ Photo # 28 Direction SW
Comments: Wet land located west of RR tracks + site. (possible endangered plant).

CITY OF CHICAGO
DEPARTMENT OF ENVIRONMENT
PHOTOGRAPHS

Date: 6-7-02
Site: 12601 S. Carondolet
Site Code:

Time: 1:00 p.m. - 2:35 p.m.
Inspector: S. KAEHLER
County: Cook / Chicago

Roll # Photo # 29 Direction South
Comments: Red substance exposed east of tracks heading south.

Roll # Photo # 30 Direction East
Comments: Red substance scattered throughout the site heading east of tracks toward center of site.

CITY OF CHICAGO
DEPARTMENT OF ENVIRONMENT
PHOTOGRAPHS

Date: 6-7-02 Time: 1:00 P.M. - 2:35 P.M.
Site: 12601 S. Carondolet Inspector: S. KAEHLER
Site Code: County: Cook / Chicago

Roll # Photo # 31 Direction South
Comments: Red substance scattered throughout the site.

Roll # Photo # 32 Direction East
Comments: Red substance scattered throughout the site.

CITY OF CHICAGO
DEPARTMENT OF ENVIRONMENT
PHOTOGRAPHS

Date: 6-7-02
Site: 12601 S. Carondolet
Site Code:

Time: 1:00 P.M. - 2:35 P.M.
Inspector: S. KAEHLER
County: Cook / Chicago

Roll #_____ Photo # 13 Direction NW
Comments: White creamy substance with pH 12 along embankment + a waste tire.



Roll #_____ Photo # 14 Direction SW
Comments: Slag, red dust, fire brick, wood + metal debris dumped along the northwestern area of this site.

CITY OF CHICAGO
DEPARTMENT OF ENVIRONMENT
PHOTOGRAPHS

Date: 6-7-02 Time: 1:00 P.M. - 2:35 P.M.
Site: 12601 S. Carondolet Inspector: S. KAEHLER
Site Code: County: Cook / Chicago

Roll # Photo # 33 Direction South (down)
Comments: Broken Transite (ACM) located along the center area of this site.

Roll # Photo # 34 Direction NW
Comments: Old railroad ties & slag.

CITY OF CHICAGO
DEPARTMENT OF ENVIRONMENT
PHOTOGRAPHS

Date: 6-7-02 Time: 1:00 P.M. - 2:35 P.M.
Site: 12601 S. Carondolet Inspector: S. KAEHLER
Site Code: _____ County: Cook / Chicago

Roll # _____ Photo # 35 Direction East
Comments: Red, white + black powdery substance dumped on site.

Roll # _____ Photo # 36 Direction East (down)
Comments: Black fine dust dumped on site (possible flue dust).

CITY OF CHICAGO
DEPARTMENT OF ENVIRONMENT
PHOTOGRAPHS

Date: 6-7-02 Time: 1:00P.M.-2:35P.M.
Site: 12601 S. Cicero Dolet Inspector: S. KAEHLER
Site Code: County: Cook / Chicago

Roll #_____ Photo # 39 Direction SE
Comments: Creamy substance located along embankment of creek before entering site.

Roll #_____ Photo #_____ Direction_____
Comments:

CITY OF CHICAGO
DEPARTMENT OF ENVIRONMENT
PHOTOGRAPHS

Date: 6-7-02
Site: 12601 S. Carondolet
Site Code:

Time: 1:00P.M. - 2:35P.M.
Inspector: S. KAEHLER
County: Cook / Chicago

Roll # Photo # 1 Direction West
Comments: Creamy substance along the banks of Indian Creek.



Roll # Photo # 2 Direction NORTH
Comments: Creamy substance located along the banks of Indian Creek just west of Avenue "O".