EPA Region 5 Records Ctr.
259563

Summary of Current Conditions/Work Plan for Village Harbor

Little Traverse Bay CKD Release Site
Emmet County, Michigan

Prepared for CMS Land Company and CMS Capital, LLC
U.S. EPA Docket No. VW-05-C-810

August 9, 2006

BARR

4700 West 77th Street
Minneapolis, MN 55435-4803
Phone: (952) 832-2600
Fax: (952) 832-2601

Summary of Current Conditions/Work Plan for Village Harbor

Little Traverse Bay CKD Release Site Emmet County, Michigan

Prepared for CMS Land Company and CMS Capital, LLC
U.S. EPA Docket No. VW-05-C-810

August 9, 2006

Table of Contents

1.0 Introduction 1
1.1 Site Location and Description 1
1.2 Coordination with LTB CKD Release Site Removal Action Work Plan 1
1.3 Coordination with ECKD Area Activities 2
1.4 Report Overview 3

2.0 Site Description and History 4
2.1 Aerial Photograph Interpretation 4
2.2 Water Intake and Discharge Structures 4

3.0 Data Collection Methods 6
3.1 Overview 6
3.1.1 pH/Indicator Parameter Measurement 6
3.1.1.1 EPA/Weston Methods 6
3.1.1.2 U.S. EPA Diver Methods 6
3.1.1.3 Barr Engineering Co. Methods 7
3.1.2 Bathymetry 7
3.1.3 Water Sampling 8
3.1.3.1 Little Traverse Bay Band of Odawa Indians (LTBBOI)/U.S. EPA Water Column Sampling 8
3.1.3.2 Barr Engineering Co. Water Column Sampling 8
3.1.4 Underwater Video 8
3.1.5 Surficial Sediment Sampling 9
3.1.5.1 U.S. EPA Divers 9
3.1.5.2 Barr Engineering Co. 10
3.1.6 Geophysics 10
3.1.6.1 Electromagnetic Induction Survey 10
3.1.6.2 2D Resistivity (DCR) Surveys 11
3.1.7 Sump Area Sediment Probing 11

4.0 Current Conditions and Interpretation 12
4.1 Bathymetry and Hydrodynamics 12
4.2 Geophysics 13
4.2.1 Electromagnetic Induction 13
4.2.2 2D Resistivity (DCR) 14
4.3 Water and Sediment Characteristics 14
4.3.1 Water Column Samples 15
4.3.2 Sediment Characteristics and Composition 15
4.3.2.1 ECKD Area 16
4.3.2.2 Sump Area 16
4.3.2.3 Southwest Corner 17
4.4 Aquatic Organisms 17
4.5 Preliminary Conceptual Model 17
4.6 Access Restrictions 18

5.0 Work Plan 19
5.1 Goals 19
5.2 Preliminary Listing of Interim Engineering Control Alternatives 19
5.3 Data Gaps 20
5.3.1 Sediment Characteristics 20
5.3.1.1 Sediment Depth and Extent 20
5.3.1.2 Sediment Reactivity at Depth 20
5.3.1.3 Engineering Properties of Sediment/Unconsolidated Materials 21
5.3.2 Village Harbor Hydrodynamics 21
5.4 Additional Data Collection Activities 21
5.4.1 Detailed Bathymetry 21
5.4.2 Sediment Sampling 22
5.4.3 Sediment Analysis 22
5.4.4 Supplemental Geotechnical Characterization 22
5.4.5 Hydrodynamic Measurements 23
5.5 Analytical Support and Data Validation 23
5.5.1 Prepare and Ship Geotechnical Samples 23
5.5.2 Prepare and Ship Environmental Samples 23
5.5.3 Collection of Archive Samples for Future Testing 24
5.5.4 Implement U.S. EPA- Approved QA Program 24
5.5.5 Provide Sample Management 24
5.5.6 Perform Data Validation 24
5.5.6.1 Review Analysis Results 24
5.5.6.2 Provide Written Documentation 25
5.6 Provide Electronic Data in U.S. EPA Format 25
5.7 Data Evaluation and Reporting 25
5.7.1 Data Evaluation 25
5.7.1.1 Data Usability Evaluation and Field QA/QC 25
5.7.1.2 Data Reduction, Tabulation, and Evaluation 25

5.8 Interim Engineering Control Alternatives Screening 26
5.8.1 Data Evaluation and Alternatives Evaluation 26
5.8.2 Screening of Alternatives 26
5.8.2.1 Effectiveness 26
5.8.2.2 Implementability 26
5.8.2.3 Cost 27
5.8.2.4 Evaluation of Results 27
5.9 Reporting 27
5.9.1 Draft Village Harbor Proposed Interim Control Reports 27
5.9.2 Final Village Harbor Proposed Interim Control Report 27
5.10 Schedule 27
5.11 Continued Public Access Control 28
5.12 Project Staff 28
5.12.1 CMS Land Company 28
5.12.2 Barr Engineering Company (Barr) 29
5.12.3 Subcontractors and Support 31

6.0 References 32

List of Tables

Table 4-1 2005 West Discharge Zone Field Data
Table 4-2 2006 West Discharge Zone Field Data
Table 4-3 2006 Weston Solutions, Inc. pH Results
Table 4-4 Preliminary pH Survey Field Data, April–May 2006
Table 4-5 April 2006 Water Quality Results (LTBBOI/U.S. EPA)
Table 4-6 May 2006 Water Quality Results (LTBBOI/U.S. EPA)
Table 4-7 Water Quality Data, June 2006 (Barr Engineering)
Table 4-8 Sediment Quality Data, June 2006 (Barr Engineering)
Table 5-1 Analytical Parameters and Methods for Village Harbor Sediment

List of Figures

Figure 1-1 Site Location
Figure 2-1 1938 Aerial Photograph of Village Harbor
Figure 2-2 1952 Aerial Photograph of Village Harbor
Figure 2-3 1973 Aerial Photograph of Village Harbor
Figure 2-4 1974 Aerial Photograph of Village Harbor
Figure 2-5 1993 Aerial Photograph of Village Harbor
Figure 3-1 Fall 2005 Targeted Lakeshore Survey
Figure 3-2 Spring 2006 Targeted Lakeshore Survey
Figure 3-3 Bottom Elevations, FT MSL
Figure 3-4 April 2006 Weston pH Monitoring Results
Figure 3-5 May 2006 Weston pH Monitoring Results
Figure 3-6 2006 Barr Engineering Co. pH Monitoring Results
Figure 3-7 Water Quality Sampling Locations
Figure 3-8 Sediment Sampling Locations
Figure 3-9 Geophysical Survey Locations
Figure 3-10 Sump Area Sediment Probing Locations
Figure 3-11 Sump Area Sediment Thickness
Figure 4-1 GEM-2 Data: 450 and 1170 Hz
Figure 4-2 GEM-2 Data: 3930 and 13590 Hz

Figure 4-3 GEM-2 Data: 47010 Hz
Figure 4-4 2D Resistivity Line Locations Superimposed on EM Conductivity Data
Figure 4-5 2D Resistivity Line Locations Superimposed on EM In-phase Data
Figure 4-6 2D Resistivity Line Locations Superimposed on Bathymetry
Figure 4-7 2D Resistivity Models
Figure 4-8 Combined 2D Resistivity Models
Figure 4-9 3-Dimensional pH Monitoring Results
Figure 5-1 Sediment Sampling Locations

List of Appendices

Appendix A Intake and Discharge Structure Photographs
Appendix B Underwater Video
Appendix C Geophysics Data
Appendix D Sediment Volume Computations
Appendix E April 2006 Aerial Photos
Appendix F Bathymetric Data
Appendix G Sediment Analysis Reports
Appendix H Water Analysis Reports
Appendix I Northwest Michigan Community Health Agency Public Health Advisory for Village Harbor
Appendix J Water Profile Field Data, May 23 – June 29, 2006

1.0 Introduction

This Summary of Current Conditions/Work Plan for Village Harbor (Work Plan) has been prepared on behalf of CMS Land Company and CMS Capital, LLC to describe the investigation activities that have been conducted to date and outline proposed future activities to be conducted to address high-pH (>9 s.u.) impacts to the near-bottom surface waters of Village Harbor. The Work Plan is submitted pursuant to Paragraph 71 of the February 2005 Administrative Order on Consent for Removal Action (AOC or Order) for the Little Traverse Bay (LTB) Cement Kiln Dust (CKD) Release Site (Site) (Docket No. VW-05-C-810). CMS Land Company and CMS Capital, LLC (referred to collectively as CMS) have agreed to conduct the activities required by the Order.

1.1 Site Location and Description

"Village Harbor" as used in this Work Plan refers to the water body located immediately west of Resort Township's East Park, which is also the location of the East Cement Kiln Dust (ECKD) disposal area, and immediately east of the Bay Harbor commercial district. The location of Village Harbor is shown on Figure 1-1. Village Harbor is a constructed surface water feature connected to Little Traverse Bay of Lake Michigan, and is surrounded on the south, west and north by residential, commercial, and undeveloped properties associated with the Bay Harbor development. Village Harbor contains a number of docks associated with private residences located north, west, and south of the harbor. The history and current conditions of Village Harbor are described further in Sections 2 and 3 of this Work Plan.

Village Harbor is a portion of the Little Traverse Bay CKD Release Site, which is located along 5 miles of shoreline on Little Traverse Bay of Lake Michigan. The Site is approximately 5 miles west of the City of Petoskey, and located in Resort Township, Emmet County, Michigan (Township 34N, Range 6W, Sections 2 through 10).

1.2 Coordination with LTB CKD Release Site Removal Action Work Plan

This Work Plan builds on the procedures and processes described in the July 2005 LTB CKD Release Site Removal Action Work Plan (Barr, 2005d) and its supporting documents. The July 2005 Removal Action Work Plan identified high-pH impacts in areas of Village Harbor along the harbor shoreline immediately adjacent to the ECKD Area. Extension of methods provided in the July 2005

Work Plan were used by CMS and its contractors following discovery of high-pH impacts in other portions of the Harbor in April 2006. Other parties also participated in the initial investigation of Village Harbor, including U.S. EPA, the Little Traverse Bay Band of Odawa Indians (LTBBOI) and the Northwest Michigan Community Health Agency. Their combined investigative activities were summarized in CMS's July 21, 2006 letter to Ralph Dollhopf, EPA's On-Site Coordinator. This Work Plan is intended to document the methods and findings of those investigative activities, propose additional data collection activities necessary to address data gaps, and outline the preliminary alternatives and evaluation process for selecting interim engineering controls to address the high pH impacts to near-bottom surface waters in Village Harbor. Where possible, it will reference methods and practices already documented in the July 2005 Removal Action Work Plan.

The July 2005 Removal Action Work Plan and its supporting documents describe general Site access, health and safety, and quality management as per Paragraph 15 of the Order. The investigative activities to be conducted under this Work Plan will be completed according to the Site-specific Quality Assurance Project Plan – Revision 1.0 dated April 26, 2005 and Addendum 1.0 dated August 5, 2005 (QAPP) (Barr, 2005b), the Project Health and Safety Plan – Revision 4.0 dated August 31, 2005 (PHASP) (Barr, 2005a), and the Site Control and Access Management Plan – Revision 1.0 dated April 4, 2005 (SCAMP) (Barr, 2005c) prepared for the Site according to the Order. Village Harbor-specific site control and access issues are addressed in Section 5. These plans have been approved by the U.S. EPA (the QAPP and PHASP were approved by the U.S. EPA in letters dated May 4, 2005, and the SCAMP was approved in a letter dated April 19, 2005). In addition, the future investigation and related work for Village Harbor will be completed according to Barr's Quality Management Plan (QMP) for Data Collection and Management of Contaminated Site Assessment and Remediation Projects (Barr, October 3, 2003) which was approved by Ida Levin, U.S. EPA in an October 1, 2003 memorandum to Tim Drexler, Remedial Project Manager. An electronic copy of the QMP was transmitted to the U.S. EPA on February 25, 2005 in an e-mail addressed to the Site On-Scene Coordinator (OSC).

1.3 Coordination with ECKD Area Activities

CMS is designing actions to address high-pH leachate releases at the East CKD (ECKD) Area located immediately east of Village Harbor. Given that those actions include measures to address high pH impacts to the eastern portion of Village Harbor, this Work Plan summarizes data for the entire harbor, including the areas adjacent to the ECKD Area, but does not include additional data

collection or evaluation of interim engineering control alternatives for that area as it will be addressed as part of the ECKD Area activities already underway.

1.4 Report Overview

This Work Plan is organized into the following sections which follow this introduction:

- Section 2 provides a history of Village Harbor, which is important context for the conceptual model for the Harbor presented in Section 4.
- Section 3 describes the data collection activity methods that were used during the initial investigation of Village Harbor.
- Section 4 summarizes the current conditions at Village Harbor and the conceptual model which has been developed for the harbor based on the investigation activities conducted to date.
- Section 5 provides a basis, and outlines proposed activities, for completing the investigation of Village Harbor and evaluate alternatives for interim engineering controls to address the high-pH impacts.
- Section 6 provides a list of references for the work.

2.0 Site Description and History

Village Harbor is located on the site of an historic limestone quarry and cement manufacturing operation. Village Harbor is approximately 1200 feet long and 150-200 feet wide. It is elongate in the east-west direction, with a western arm that becomes elongate in the north-south direction. Maximum water depths on transects spanning the Harbor ranged from 12 to over 20 feet. The deepest part of the Harbor (the "sump") is in the central (east-west oriented) portion, where depths reach over 20 feet.

Vehicular access to Village Harbor is via a utility road which leads to the southwest corner of the harbor. Access from Lake Michigan is through an approximately 150 foot wide boat channel on the far eastern side of the Harbor. The boat channel portion of Village Harbor was cut through rock as part of Bay Harbor development activities to allow boat access to Village Harbor.

2.1 Aerial Photograph Interpretation

Historical aerial photographs from the years 1938, 1952, 1973, 1974, and 1993 were obtained of the Village Harbor area from Environmental Research, Inc. (Figures 2-1 through 2-5). These photographs document quarrying and development of the sump area, as well as nearby plant structures and local drainage pathways.

By 1938 the future location of Village Harbor was quarried and benched in a manner typical of a limestone quarry. The harbor area was bounded on the south by the quarry high wall (a steep embankment that is still present), on the east by more quarry area, and on the west and north by cement plant structures. In the 1952 photograph a large portion of the future Village Harbor is filled with water. This area coincides with the current "sump" area of Village Harbor. The 1973 and 1974 photographs show that a large portion of the ECKD Area was filled, and the 1974 photograph shows the "sump" area containing a cloudy material. In the 1993 aerial photograph the "sump" area was enlarged and the ECKD Area was filled to its current topography.

2.2 Water Intake and Discharge Structures

Water is withdrawn from Village Harbor and is used for non-contact heating/cooling water for the Inn at Bay Harbor, for irrigation water at The Cliffs development, and by a private dock owner. The

harbor receives stormwater through overland flow and a storm sewer outfall. There are two water intakes and one storm sewer outfall located in the southwest corner of the Harbor.

The Inn and The Cliffs share an intake consisting of an approximately 12-inch diameter pipe that daylights approximately six feet below the water surface approximately 15 feet south and 15 feet east of the storm sewer outfall in the southwest corner of Village Harbor. The private intake consists of an approximately 3-inch diameter hose located in the southwest corner of the Harbor which pipes water to a pump located in a vault beneath a nearby sidewalk. Photographs of the water intakes and storm sewer outfall structure are in Appendix A.

3.0 Data Collection Methods

3.1 Overview

Targeted lakeshore survey pH monitoring indicated elevated pH levels in Village Harbor along its eastern shoreline in the area immediately adjacent to the ECKD Area in fall 2005 (Figure 3-1) and spring 2006 (Figure 3-2). Elevated pH levels were first documented in areas of Village Harbor away from the ECKD Area shoreline by U.S. EPA contractors in early April 2006. Barr conducted preliminary monitoring on behalf of CMS while determining the bathymetry of the harbor and as underwater video was being recorded. Barr subsequently conducted gridded measurements of pH and other indicator parameters in May and June 2006 to comprehensively characterize water in the Harbor and delineate areas with elevated pH. Spot pH and indicator measurements were also made by EPA's divers as part of their reconnaissance and collection of 9 sediment samples in June 2006.

Barr conducted a geophysical survey of the area, collected 2 additional sediment samples, and manually probed the sump area to estimate the sediment depth in June 2006. Water column sampling was also conducted by LTBBOI, Weston, and Barr in May and June 2006.

Figures 3-1 through 3-11 illustrate the measurement locations. The figures use the April 2005 aerial photograph as a base, and the April 2006 bathymetric results (Figure 3-3) are also shown where appropriate.

3.1.1 pH/Indicator Parameter Measurement

3.1.1.1 EPA/Weston Methods

On April 10 and April 12, 2006, and on May 2, 2006, EPA/Weston used a calibrated YSI pH meter to monitor pH, specific conductance, and temperature at several locations in Village Harbor Marina. These data are illustrated on figures 3-4 and 3-5.

3.1.1.2 U.S. EPA Diver Methods

On June 8, 2006, EPA divers used a calibrated In-situ Troll 9500 to measure pH near the bottom of Village Harbor Marina. These data were collected during sediment sampling discussed in Section 3.1.5 of this report.

3.1.1.3 Barr Engineering Co. Methods

During the bathymetric survey conducted from April 24 to May 5, 2006, Barr collected preliminary monitoring data from a boat using a calibrated YSI pH meter, which measures pH, specific conductance, and water temperature. This instrument was calibrated daily according to the Quality Assurance Project Plan (Barr, 2005b). GPS coordinates were obtained for each of these locations (Figure 3-6).

Between May 23, 2006 and June 29, 2006 pH and indicator parameter measurements were obtained at a network of stations to thoroughly define the extent of the pH > 9.0 zone (Figure 3-6). At each station, measurements were made at five vertical locations (if possible) in the water column from a boat. The three deepest measurements were: 1) 0-6 inches from the bottom, 2) 12-18 inches from the bottom and 3) 24-36 inches from the bottom, and the other two measurements made within one foot of the surface and half way between measurement location 3 and the shallowest measurement.

Barr personnel used a calibrated In-situ Troll 9500 for this task. The Troll instrument was calibrated according to the manufacturer's instructions, and with a two-point pH calibration. The instrument measures barometric pressure and depth, pH, conductivity, temperature, dissolved oxygen, and oxidation reduction potential (ORP) in the water. These measurements were made during calm conditions, which permitted the boat to be secured with ropes tied to docks or to the shore. GPS coordinates were taken for each station.

Where the stations were too close to the shore or structures for the boat to maneuver, spot measurements were taken from the shore or from docks with a YSI pH meter using the procedures outlined above.

Barr was informed in June 2006 by Bay Harbor personnel that the Inn at Bay Harbor draws water from Village Harbor via an intake located in the southwest corner of the Harbor. A measurement of pH, specific conductance, and temperature of water entering the intake structure was requested by Dennis Brya of Bay Harbor. Barr field personnel visually inspected the intake and discharge structures and obtained measurements using a calibrated YSI instrument on June 13 and 16, 2006.

3.1.2 Bathymetry

Bathymetric data of Village Harbor were collected between April 24 and May 5, 2006. These data were collected using a Trimble Pro XR backpack GPS (global positioning system) coupled with a Humminbird Matrix 15 depth sonar. The bathymetry readings computed by the Matrix 15 were

combined with the position data from the Trimble Pro XR in the data collector. Transects were made across the marina with readings taken every five seconds. The output file was exported to Golden software Surfer for processing. The grid files were converted to bathymetric contours. These data are presented in Figure 3-3 and Appendix F.

3.1.3 Water Sampling

3.1.3.1 Little Traverse Bay Band of Odawa Indians (LTBBOI)/U.S. EPA Water Column Sampling

On May 2, 2006, U.S. EPA contractors and the LTBBOI conducted water column sampling. The locations of these samples are shown on Figure 3-7. Copies of the analytical data reports for this sampling event are included in Appendix H and summarized in Table 4-6.

3.1.3.2 Barr Engineering Co. Water Column Sampling

Between June 17, 2006 and June 19, 2006, Barr personnel used a peristaltic pump to collect 12 water samples from Village Harbor at the locations shown on Figure 3-7. To identify possible sampling locations, the temperature, pH and specific conductance of the water within 1-2 inches of the Harbor bottom were measured using a calibrated YSI pH meter. The analytical samples were then obtained by lowering clean tubing to areas: 1) within zones where pH > 9.0 was identified; 2) one to two feet directly above the pH > 9.0 zones; and 3) away from the zones where pH > 9.0 was identified. To keep the sampling tube straight, stainless steel weights were affixed to the tubing using stainless steel hose clamps. These weights were rinsed with distilled water between sampling. The sampling tube was coiled to keep the hose end within 1 to 2 inches of the bottom, but away from the bottom sediment. Approximately 1 to 2.5 gallons of water was purged at a rate of between 600 and 750 mL/min prior to sampling. The pump was slowed to less than 300 mL/min for sampling. The collected samples were visually inspected prior to shipment to the laboratory to ensure that sediment was not entrained in the samples. These samples were placed on ice and shipped in coolers to the analytical laboratory. The samples were analyzed for sulfate, total dissolved solids, density, pH, inorganic carbon, metals, and total organic carbon. The analytical results are discussed in Section 4 and the laboratory reports and data validation are included in Appendix H.

3.1.4 Underwater Video

From May 1 to May 5, 2006, an underwater survey was conducted to identify potential sources of the high pH impacts and obtain physical observations of the impacted areas such as bottom material,

visual changes in water color and/or turbidity, etc. An under water camera was used in an effort to visually characterize variations in the appearance of water, sediment and other bathymetric features of the lake. Particular focus was given to areas where the near-bottom water appeared darker than surrounding areas. Video obtained from this effort is presented in Appendix B.

A YSI pH meter and underwater camera were attached to the end of a marked 23 foot telescoping pole. A second 23 foot telescoping pole was periodically used to probe the bottom of the lake.

In general, the end of the pole with the probe and camera were able to be held relatively stable in one location by the technician who was able to compensate for boat movement at the surface. Effort was made to cause as little disturbance as possible to bottom sediments. The depth of water relative to the water surface was determined and recorded.

Other than various shades of water, rock, sediment and a small amount of bottom vegetation, debris was observed including cans, buckets and other miscellaneous steel.

3.1.5 Surficial Sediment Sampling

3.1.5.1 U.S. EPA Divers

On June 8, 2006, Barr worked collaboratively with U.S. EPA divers to collect surficial sediment samples for geochemical fingerprinting from within and adjacent to the zone of darker water observed in the sump area at the locations shown on Figure 3-8. Prior to sampling, the U.S. EPA divers measured indicator parameters using a Troll 9500 meter and a video camera. The samples were then collected at locations selected to be representative of areas with high pH impacts and areas with normal pH. A total of nine locations (both within zones where the water had pH > 9.0 and outside those zones) were selected for sampling. Positions were marked with small buoys and GPS coordinates of the buoys were measured after the divers had cleared the area. Windy conditions limited GPS measurements to within approximately 15 feet of the actual sample location. The divers commenced the sampling dives after the survey and found that pH levels were lower during the sampling portion of the dives than they had been during the indicator parameter measurements, possibly due to the divers' prior disturbance of the area. The divers collected the near-bottom sediment with 500ml plastic sampling jars, using their hands to force the sediment into the mouth of the containers.

Field pH measurements of the samples were conducted using the method outlined in the Quality Assurance Project Plan (QAPP) (Barr, 2005b). These samples were placed on ice and shipped to the analytical lab in coolers. The bottom sediment samples were analyzed for sodium, potassium, carbonate, chloride, sulfate, and sulfide content for the purpose of differentiating between CKD and other limestone-derived material in the sediment. Several of the samples were also analyzed for bulk composition by electron microprobe and for crystalline composition by X-ray diffraction by Construction Technology Laboratories. The results are discussed in Section 4 and the laboratory reports and data validation are in Appendix G.

3.1.5.2 Barr Engineering Co.

On June 16, 2006, Barr personnel used a 2.4 L Petite Ponar® grab sampler to collect two bottom sediment samples (VHARBOR-10 and -11) from the southwest corner of Village Harbor (Figure 3-8). A survey of the near-bottom water conditions was first conducted using a calibrated YSI pH probe. The sampler was cleaned using distilled water. Sediment samples were then collected by dropping the clean sampler from a fixed position above the area of highest pH water encountered near the bottom of the marina. GPS coordinates were taken above the sampling locations. The filled sampler was then pulled aboard and emptied into a clean, stainless steel bin, before transfer to a 500 mL widemouth plastic container. Leftover sample was used to conduct a field pH test. The samples were placed on ice, packed in coolers and shipped to the analytical lab. They were analyzed for the same parameters as the EPA samples described in Section 3.1.5.1. The results are discussed in Section 4 and the laboratory reports and data validation are in Appendix G.

3.1.6 Geophysics

From June 12 through June 16, Barr conducted overwater geophysical surveys in the Village Harbor to investigate the potential for underwater zones of elevated conductivity potentially related to CKD or other reactive material deposits and/or migration pathways beneath the bottom of the Harbor. The methods and equipment were very similar to those used in 2004 to image CKD deposits and possible migration pathways on land. The survey locations are shown on Figure 3-9 and the raw geophysical data are provided in Appendix C.

3.1.6.1 Electromagnetic Induction Survey

On June 12 and 13, Barr conducted electromagnetic induction surveys using a fixed-coil, multi-frequency GEM-2 instrument. The GEM-2 was operated at five frequencies: 450 Hertz (Hz),

1,170 Hz, 3930 Hz, 13,590 Hz, and 14,010 Hz. The GEM-2 survey was conducted by towing the instrument and operator in a rubber raft behind a motorized skiff. Data were collected at 10 samples per second along lines spaced about 5 to 10 feet apart, allowing for a high density of data coverage. The GEM-2 was connected to a Trimble sub-meter DGPS system for real-time positioning of the data. Data were collected over the majority of the harbor except in some areas occupied by docks (Figure 3-9). The EM data were gridded and contoured using Surfer 8.0.

3.1.6.2 2D Resistivity (DCR) Surveys

On June 14 through June 16, Barr conducted two-dimensional (2D) direct current resistivity (DCR), also referred to as 2D resistivity imaging, using a resistivity cable laid on the harbor bottom. The cable contained 28 electrodes spaced at 10-foot intervals for a total array length of 270 feet. The DCR data were collected using an AGI Supersting multi-channel resistivity meter. Data were collected along two resistivity lines oriented approximately north-south in the entrance channel and five lines oriented approximately east-west across the main part of the harbor (Figure 3-9). The ends of each line were located using a Trimble DGPS system. The DCR data were processed using EarthImager 2D and then contoured and plotted using Surfer 8.0.

3.1.7 Sump Area Sediment Probing

Soft sediment with a "pudding-like" texture was observed by the U.S. EPA divers within the sump area. Barr performed probing to estimate the thickness of the soft sediment material. A ½-inch diameter rigid probe rod was pushed through the sediment from a boat to refusal in order to estimate the depth of the soft sediment. The coordinates of the probing locations were recorded with a GPS (Figure 3-10). The measurements were then used to estimate the volume of the soft sediment based on the assumption that the probe refusal depth represented the base of the soft sediment.

The volume of the soft sediment was determined by comparing the contour map of the base of the soft sediment from the probe measurements to the bathymetric map of the surface of the soft sediment (Figure 3-3) collected on April 24, 2006. The thickness of the sediment and the volume of material between the two surfaces was then calculated using Surfer (Figure 3-11; Appendix D). The volume of sediment in the sump area was estimated to be approximately 3,540 cubic meters, or approximately 4,630 cubic yards.

4.0 Current Conditions and Interpretation

4.1 Bathymetry and Hydrodynamics

Village Harbor is a man-made, relatively steep-sided boat basin. Its bottom is relatively flat with the exception of a pronounced topographic low in its central portion. Rip-rap materials are present along much of the perimeter of the basin.

The bathymetry shown on Figure 3-3 clearly shows that the historic "sump" area visible in historical aerial photographs and topographic maps remains a topographic low. Water in the sump area is essentially isolated from Little Traverse Bay by a sill 8-10 feet high, which appears to prevent frequent mixing of the sump area with waters from the Bay. As illustrated by the persistence of brown-colored water within the sump, the topographic isolation of the sump area appears to result in development of a near-bottom area that is only flushed or mixed infrequently.

Sediment is present in the sump; its characteristics and inferences about its origin are discussed below. The quiescent conditions in the sump area are conducive to the accumulation and/or preservation of fine sediment as the deeper sump area creates a relatively low energy area which has little disturbance from the overlying water. Very little current energy can enter the sump area. This can result in a stagnation zone within the sump where little water exchange or mixing with overlying water occurs. This condition can be exasperated by temperature differences with warmer surface water not mixing with cooler deeper water within the sump. Typical energy input to the Harbor include water surface variations within Little Traverse Bay, waves within Little Traverse Bay and waves generated within the Harbor itself. Due to the limited fetch within the Harbor, there is little wind-driven wave generation and hence energy input to the harbor is low. Water surface elevation changes in Little Traverse Bay can cause currents in and out of the Harbor to equalize water surface elevation within the Harbor, but these water surface elevations are relatively small and therefore are not likely to create significant flows within the Harbor. At this time, no formal circulation study or modeling of hydrodynamics within the harbor has been performed.

4.2 Geophysics

4.2.1 Electromagnetic Induction

The contoured in-phase and quadrature (conductivity) EM data for the five different frequencies measured are shown on Figures 4-1 through 4-3. The in-phase data primarily indicate the response to ferrous metal objects while the conductivity data will indicate both metallic and non-metallic conductive materials. Therefore, the presence of a conductivity anomaly without a corresponding in-phase anomaly will indicate the location of a non-metallic conductive material. At the higher frequencies of 13,590 Hz and 47,010 Hz, the in-phase response starts responding to non-metallic conductive materials but does not necessarily indicate the presence of metal objects.

The multi-frequency response of the GEM-2 instrument allows identification of specific features on some plots but not others. The high response from the metal on the docks and moored boats is apparent on all five frequencies and on both the in-phase and conductivity data. However, the linear in-phase anomaly in the entrance channel that is probably caused by the buried water pipe is only apparent on some frequencies.

There are two conductivity anomalies that do not correspond to in-phase anomalies, thus indicating the presence of non-metallic conductive materials. These materials could be in the water column, sediment, or bedrock. These conductivity anomalies are apparent on most of the frequencies. One anomaly is located in the boat channel and extends from the ECKD Area on the east into the boat channel. The conductivity response on the east edge of the channel could be caused, in part, by the presence of the on-shore CKD pile. However, since this anomaly extends into the channel, the response may also indicate high-conductivity materials in the sediment and shallow bedrock beneath the channel immediately adjacent to the ECKD Area.

The other conductivity anomaly is a linear feature that extends from the southwest corner of the harbor eastwards into the deeper part of the harbor. Part of this anomaly is caused by metal objects, as indicated on the in-phase and conductivity plots. However, a portion of the anomaly does not correspond to the in-phase anomalies, and so may be caused by high-conductivity materials in the sediment or the underlying shallow bedrock. The linear anomaly does not appear to extend all the way into the sump area where high pH was measured, but the water depth may have been too great in this area for the GEM-2 to respond to conductive materials on the bottom of the Village Harbor sump.

4.2.2 2D Resistivity (DCR)

The resistivity lines were positioned to cross the significant EM anomalies and the sump of Village Harbor. The 2D resistivity line locations are superimposed on a representative frequency (13,590 Hz) of the GEM-2 conductivity response in Figure 4-4, a representative frequency (3930 Hz) of the GEM-2 in-phase response in Figure 4-5, and the harbor bathymetry in Figure 4-6.

The individual resistivity models are shown in Figure 4-7. As expected, the 270-foot array length provided images to a depth of about 60 feet below the water surface. The models for Lines 3 through 7 were combined to form a composite section as shown in Figure 4-8. The models show some very low resistivity (high conductivity) zones with values less than 20 ohm-meters. In the absence of metal objects, resistivity values in this range probably indicate the presence of conductive materials.

The results for Lines 1 and 2 in the harbor channel show good correlation with the location of the high EM conductivity anomalies and with the approximate location of the buried water pipe (Figure 4-8). On both lines, a shallow low resistivity anomaly (blue contours) corresponds to the extent of the EM conductivity anomaly (red line) and probably indicates the presence of high conductivity materials. The deeper low resistivity anomalies on Line 1 may be caused, at least in part, by the presence of the adjacent CKD pile. However, since Line 2 is on the opposite side of the channel from the CKD pile, the deep low resistivity anomalies on that line are probably not affected by the CKD pile and are more likely to be caused by more conductive fluids.

The composite section in Figure 4-8 shows low resistivity anomalies in the shallow subsurface of the harbor bottom and in the southwest corner of the Harbor that correspond to high EM conductivity values. It is likely these low resistivity anomalies correspond to high conductivity materials in the sediment and/or shallow bedrock. The very low deeper resistivity anomalies on Lines 5 and 6 appear to have been caused by coupling with the metal objects that caused the high EM in-phase anomalies.

Lines 3 and 4 in Figure 4-8 show an absence of high conductivity materials. This indicates that the high conductivity materials identified in Lines 5 and 6 are isolated from any conductive materials detected in Lines 1 and 2 (Figure 4-7).

4.3 Water and Sediment Characteristics

The pH monitoring results summarized in Tables 4-1 through 4-5, Appendix J and shown on Figures 3-6 and 4-9 indicate areas of high pH in near-bottom waters in three areas of the Harbor – the

area immediately adjacent to the ECKD Area, the sump area, and the southwestern corner. Those areas became the focus of water column and sediment sampling as discussed below. A different type of sediment was noted by the divers in each of the three areas; the sediments' characteristics and composition are discussed in more detail in Section 4.4.2.

4.3.1 Water Column Samples

Results of the comprehensive water quality survey indicated elevated conductivity in the bottom of the sump and in the northwest corner of the Harbor. Elevated pH was detected in the bottom of the sump, along the ECKD Area shore, and in the southwest corner of the Harbor. Reduction/oxidation potential was lowest on the east side and highest in the northwest corner. Dissolved oxygen concentrations were highest in the northeast corner and lowest in the northwest corner.

Analytical results for water column samples are shown in Tables 4-6 and 4-7, and generally indicated relatively uniform distribution of the measured parameters throughout Village Harbor. Metals concentrations were not significant in the water column samples collected by Barr; other than the typical cations calcium, magnesium, potassium and sodium, aluminum (detected in the samples from VHM-8, VHM-9, and VHM-11) and a low concentration of vanadium (detected in the sample from VHM-9) were the only metals detected. The concentrations measured in the Weston samples from sampling location BC01-18 contained higher metals concentrations (Table 4-6), but this may be reflective of entrained sediment as the sample also had elevated carbonate alkalinity and calcium concentrations. Total Organic Carbon (TOC) concentrations were relatively uniform throughout the harbor, and concentrations of humic-range organic compounds (as indicated by the difference between preserved and unpreserved TOC) were low.

4.3.2 Sediment Characteristics and Composition

Three distinctive types of sediment were found in Village Harbor: (1) brown, gelatinous sediment adjacent to the ECKD Area; (2) light-colored sediment of pudding-like consistency in the sump area; and (3) light-colored fine-grained sediment in the southwestern corner.

The sediment sample results are summarized in Table 4-8. Potassium and sodium concentrations in sediment samples from the sump area were between two and five times higher than those measured in the sediment samples collected from outside the sump area. Potassium and sodium concentrations were otherwise relatively uniform throughout the harbor.

Sediment carbonate (CO_3) concentrations ranged from 37.4 percent by weight to 50.0 percent by weight. Carbonate concentrations were generally lowest on the east end of the harbor and higher in the vicinity of the sump.

Electron microprobe analysis indicated that the major constituent of all Village Harbor sediment samples was calcium carbonate. Calcium carbonate ($Ca + CO_3$) concentrations were lowest on the east end of the harbor (72-79 percent by weight) and highest in the southwest corner (95 percent by weight). Sample Vharbor-1 had much higher magnesium content than any of the other samples and also exhibited lower iron concentrations relative to the other samples. Potassium concentrations were near the level of precision for the instrument (1%).

4.3.2.1 ECKD Area

The sediment adjacent to the ECKD Area consists of brown gelatinous material inside small mounds along the ECKD Area rip rap in association with high pH water. Sample Vharbor-1 was a sample of the brown gelatinous material from inside the westernmost mound. The most distinguishing chemical characteristic of this sample was the presence of a significant amount of magnesium, as indicated by electron microprobe analysis. Magnesium hydroxide will form a gelatinous precipitate at pH >9 (Walton, 1967). Although magnesium hydroxide itself is colorless, the precipitate could be stained brown by minor constituents, such as iron.

The sediment in the ECKD Area appears to be a secondary magnesium hydroxide precipitate derived from a primary source, either a deeper reactive material (i.e. beneath the mounds) or leachate discharging from the ECKD area. Although it is a secondary material, it is a source of alkalinity to the water (as the equilibrium pH with respect to magnesium hydroxide is about 10.5).

4.3.2.2 Sump Area

In the sump area, the sediment is light-colored, with what the U.S. EPA divers described as a "pudding-like" texture. The divers noted a layer of dark brown water extending from the sediment interface up several feet into the water column. As discussed previously, the color may be due to magnesium hydroxide precipitate. The pH in this water was alkaline, and visibility was limited. The absence of TOC, humic-range organics, and metals from water samples from the sump area suggest that the sediment in the sump area is not CKD. As indicated by the results of samples Vharbor-5, Vharbor-7, Vharbor-8, and Vharbor-9, the sediment contains relatively large amounts of potassium, sodium, and sulfate, suggesting the presence of reactive material. The source of high pH in the sump

area is therefore thought to be reactive non-CKD material in the sediment. A possible explanation is that the source of the high pH impacts may be reactive cement product, which would have similar reactive characteristics (i.e. pH effects, potassium and sodium concentrations) to CKD, but would not contain as much TOC as CKD. Given the sump's proximity to the historic cement production facilities, it would not be unexpected that unreacted cement product may have accumulated in the sump.

4.3.2.3 Southwest Corner

The sediment sampled in the southwest corner of the Harbor is light-colored and predominantly (95 percent) consists of calcium carbonate. Based on its composition it appears to be a precipitate rather than the cause of the high pH measured in the water in this area. The material beneath the calcium carbonate precipitate was not sampled. Calcium carbonate precipitation appears to be occurring as a result of mixing of calcium-poor, carbonate-rich water with relatively calcium-rich harbor water. It does not appear that magnesium hydroxide ($MgOH_2$) is a significant component of the sediment. Neither the brown color or magnesium thought to be associated with $MgOH_2$ were present.

As observed in the sump area, the source of impacts to the harbor water in the southwest corner is not thought to be CKD due to low TOC and the absence of humic-range organics and metals, but instead may be due to other reactive materials.

4.4 Aquatic Organisms

EPA divers observed Gobies that they described as appearing to be stressed while the fish were swimming within areas of elevated pH, and Goby and Crawfish carcasses were noted by the divers, particularly at the base of the rip-rap wall adjacent to the ECKD Area.

4.5 Preliminary Conceptual Model

Based on the aforementioned analysis, a preliminary conceptual model has been developed for the source and nature of the high-pH impacts in Village Harbor. There appear to be different sources for the different areas of impact.

The source for the elevated pH in the near-bottom water adjacent to the ECKD Area appears to be leachate discharging from the ECKD Area as was indicated by the ECKD Area investigation (Barr, 2006), or a deeper reactive material.

The source of the high pH-water in the sump area appears to be non-CKD reactive material, possibly a material such as unreacted cement in the sump sediment. Given the sump's historic use during cement production activities and its isolation from the leachate discharge zone along the ECKD Area, it appears that the high pH-water may be generated largely by diffusion of hydroxides from reactive materials in the sediment into stagnant water in the topographic depression formed by the sump.

The source of the high pH-water in the southwestern corner is not known; the uppermost sediment appears to be a layer of secondary precipitate which overlies a rip-rap layer. The precipitate appears to be caused by neutralization of high pH water, potentially derived from deeper reactive material below the uppermost sediment.

4.6 Access Restrictions

In addition to the controlled access to the Bay Harbor development as a whole as described in the SCAMP (Barr, 2005c), chain link fence has been placed at the southwest corner of the Harbor, cutting off access to the shoreline from the west. Signs have been posted on all the private docks in the Harbor which read:

Warning

No Swimming
In Village Harbor Lake

Bay Harbor Development has also sent letters to every property owner adjacent to Village Harbor (including residents of Lakeshore Village and The Cliffs) advising them of the restrictions on the harbor and CMS representatives have attended Lakeshore Village and The Cliffs association meetings to discuss the status and restriction in Village Harbor. The Northwest Michigan Community Health Agency has issued a Public Health Advisory for Village Harbor. A copy of their advisory is included in Appendix I.

5.0 Work Plan

5.1 Goals

Given the work that has been conducted to restrict access and investigate conditions in Village Harbor to date, the intent of the additional work described in this section is to:

1. complete a comprehensive investigation of the nature and extent of hazardous substances, pollutants, or contaminants (including high-pH water) in Village Harbor, and integrate the information developed through that investigation into the on-going investigation of the broader LTB CKD release site;

2. evaluate alternative interim engineering controls and propose controls for preventing release of high-pH leachate to lakeshore areas and surface water in or near Village Harbor consistent with the provisions of the AOC; and

3. continue measures to restrict public access to areas with high-pH leachate in lakeshore areas and surface water in or near Village Harbor.

In order to achieve these goals, investigation efforts will be focused on addressing data gaps which must be filled in order to confirm the preliminary conceptual model of site conditions and conduct a suitable alternatives analysis of potential interim engineering controls.

5.2 Preliminary Listing of Interim Engineering Control Alternatives

In order to identify data gaps in the existing information, the following list of Interim Engineering Control Alternatives was developed for the sump and the southwest corner of Village Harbor. The portion of Village Harbor along the ECKD Area will be addressed as part of the ECKD Area Removal Action and so alternatives for that portion of the Harbor were not included in this listing. The list is intended to identify general alternatives and corresponding remaining data needs so that the alternatives evaluation can proceed expeditiously.

Area	Sump Area	Southwest Corner
No Action		
Monitored Attenuation		
Enhanced Mixing		
Containment	X	X
Removal	X	X
In Situ Treatment	X	X
Shore stabilization wall		X

5.3 Data Gaps

Given the general categories of potential Interim Engineering Controls listed above, additional data gaps regarding the characteristics of the sediment and the water in Village Harbor have been identified.

5.3.1 Sediment Characteristics

In order to select an appropriate remedial alternative, sediments in both the sump area and the southwest corner must be further characterized. Confirming the extent and depth, and determining the reactivity and engineering properties of the sediment is needed to evaluate specific interim engineering control alternatives.

5.3.1.1 Sediment Depth and Extent

The extent of reactive sediment and any secondary materials must be better defined in order to evaluate remedial alternatives. The bathymetry (top of sediment surface) should be better defined, and the thickness of the reactive material layer, as well as any layers of secondary (precipitate) material, must be better established. The extent and elevation of any underlying unconsolidated material beneath the sediment must also be established.

5.3.1.2 Sediment Reactivity at Depth

The reactivity (hydroxide-generating capacity) of the sediments likely varies with depth. This may be due to either the presence of less reactive secondary material at the sediment/water interface, or differences in the degree of weathering of the material with depth.

5.3.1.3 Engineering Properties of Sediment/Unconsolidated Materials

Engineering properties of the reactive sediment and any underlying unconsolidated materials will be an important factor in evaluating capping or removal alternatives. Strength, compressibility, density, permeability, grain size, and moisture content should be measured. Engineering properties of upland soils along the shoreline of the southwest corner are also needed to evaluate the constructability of a shore stabilization wall in the southwest corner; such a wall may be necessary to allow for removal of shallow near-shore sediment.

5.3.2 Village Harbor Hydrodynamics

Characterization of the general hydrodynamic conditions within the Harbor will be useful for evaluating the potential for mixing conditions that could influence pH levels in the sump and southwest areas, but it should be recognized that detailed characterization would take long-term measurements that would not be tractable given the planned schedule for implementing interim engineering controls for the site.

5.4 Additional Data Collection Activities

While not every data gap must be addressed in order to conduct an evaluation of interim control alternatives, efforts will be conducted as necessary in order to develop a reliable basis for the evaluation. Proposed efforts include:

5.4.1 Detailed Bathymetry

More detailed bathymetry of the sump and southwest areas will be developed using a boat-based dual-frequency fathometer equipped with a narrow beam transducer to provide more comprehensive coverage of those areas and allow for sub-bottom profiling. The bathymetric data for the southwest corner may be supplemented by land-based surveying if insufficient water depth prevents the boat from reaching the near-shore area. Probing will be conducted in the southwest corner to confirm sediment thickness and the extent of the southwest corner sediment will be delineated using aerial photographs as confirmed by visual confirmation of sediment grab samples.

Supplementary probing to verify the depth of sediment in and adjacent to the sump may be performed if analysis of the sub-bottom profiling data indicates sediment in areas which have not already been profiled through probing.

5.4.2 Sediment Sampling

Additional sediment samples will be collected at depth in both the sump area and the southwest corner at the general locations shown on Figure 5-1. Three to five representative sampling locations will be selected in each area based on the results of the probing and areas of elevated pH and conductivity. The sediment sampling locations will be spread out to develop a representative characterization of the sump and southwest corner sediment. Sediment samples from the southwest corner will include material from beneath the riprap if practical.

Samples will be collected using a gravity corer or vibracore device to allow sampling of discrete depth intervals from within the sediment profile. Continuous sediment cores will be taken to the maximum depth allowed by the device and the physical characteristics of the sediment. A clear liner tube will be used to facilitate physical observation of sediment layers. At a minimum, sediment samples will be collected from the top, midpoint, and bottom of the sediment core. Any physically distinct sediment layers (e.g. precipitate) observed upon inspection of the core will also be sampled. Mechanical excavation will likely be necessary to move riprap in the southwest corner to facilitate sampling of sediment beneath the riprap; if physical access for the excavation equipment is not practical, alternative sampling locations may be necessary.

5.4.3 Sediment Analysis

Analytical parameters for sediment are in Table 5-1. The sediment samples will be analyzed for pH and potassium, sodium, sulfate, magnesium, calcium, silica and carbonate in order to assess their potential reactivity.

Samples of sediments and underlying unconsolidated materials will also be analyzed for their engineering properties. Table 5-1 lists the methods that will be used to assess sediment strength, compressibility, density, permeability, grain size and moisture.

Large-volume bulk samples of reactive sediment will be retained, should bench-scale treatability testing or more detailed chemical analysis be required for more detailed evaluation of alternatives and/or design of the interim engineering controls.

5.4.4 Supplemental Geotechnical Characterization

If boat-based access to the near-shore portion of the southwest corner is not feasible, conventional geotechnical borings, or potentially Cone Penetrometer (CPT) borings, will be placed along the

shoreline in southwest corner of the Harbor to evaluate foundation conditions for a potential shore stabilization wall that could be necessary to stabilize that portion of the shoreline should sediment removal or capping be conducted.

5.4.5 Hydrodynamic Measurements

The general hydrodynamic conditions in the Harbor will be assessed by measuring surface water flows into and out of Village Harbor. Measurements will be made of the typical flows from the storm sewer outfall located in the southwest corner of the Harbor, and in the boat channel. If possible, boat channel flows will be measured during and immediately after strong winds fetching N-S and W-E using low flow velocity current meters. Depending on the alternatives developed, a mixing model for the harbor may be created to evaluate the effects of mixing on pH levels. If a model is required, additional data needs for model development will be evaluated.

5.5 Analytical Support and Data Validation

5.5.1 Prepare and Ship Geotechnical Samples

Geotechnical samples will be collected in the field in accordance with this Work Plan. The geotechnical samples will be marked with a permanent marker directly on the container or on adhesive labels that will remain on the container. Each container will be marked with a proper U.S. DOT transportation description, the sample designation and the names and addresses of the senders and receivers. Proper shipping papers will accompany each shipment of samples.

5.5.2 Prepare and Ship Environmental Samples

All analytical samples will be collected in the field in accordance with this RA Work Plan and the QAPP (Barr, 2005b). Samples will be collected to minimize potential contamination from outside sources.

Each laboratory sample to be transported will be marked with a permanent marker directly on the container or on adhesive labels that will remain on the container. Each container will be marked with a proper U.S. DOT transportation description, the sample designation and the names and addresses of the senders and receivers. Proper shipping papers will accompany each shipment of samples. All samples will be shipped for delivery within two days of sample event completion. All analytical

samples will be shipped on ice via a same-day or next day delivery service. More information on sample preparation and shipping is available in Section B3, and Appendix C of the QAPP.

5.5.3 Collection of Archive Samples for Future Testing

Prior to collection, an order for sample containers will be placed with the subcontracted analytical laboratory. At that time other information such as date of collection, potentially required analysis, and number of samples will be given to the laboratory project manager. This contact will allow the laboratory to prepare to store the incoming sample volumes at appropriate temperatures for possible future analysis.

5.5.4 Implement U.S. EPA- Approved QA Program

A QAPP (Barr, 2005b) for this project has been developed using U.S. EPA quality guidelines and has been forwarded to all affected parties. In addition, this project is being managed following the U.S. EPA approved QMP (Barr, 2003). The quality assurance staff at Barr and at the subcontractor laboratories will be responsible for assuring that these documents are followed.

5.5.5 Provide Sample Management

Both Barr and its subcontractor laboratories have distinct programs for sample management from collection to disposal. These processes are described in Sections B and Appendix C of the QAPP (Barr, 2005b) for Barr's process and Appendix A of the QAPP for the subcontractor analytical laboratory. Similar procedures will be used for the geotechnical laboratory

5.5.6 Perform Data Validation

Data validation will be performed on every environmental sample collected as part of this work plan following the procedures indicated in Section D of the QAPP (Barr, 2005b).

5.5.6.1 Review Analysis Results

The laboratory will provide Barr with a full analytical data package including a data summary, a QA summary and all analytical raw data. A data validation following US EPA Contract Laboratory Program (CLP) procedures will be performed on all analytical data.

5.5.6.2 Provide Written Documentation

A data quality section will be included in the RA Nature and Extent Characterization Report. It will contain the result of the data validation as well as explanations of any qualifiers added.

5.6 Provide Electronic Data in U.S. EPA Format

An electronic data deliverable will be presented to U.S. EPA upon request. All data will be provided to the U.S. EPA following the Region 5 Staged Electronic Data Deliverable (SEDD) guidelines. If an alternative data format is required, Barr will work with the EPA Region 5 data quality staff to provide the desired format upon written request of the U.S. EPA. This data deliverable will be prepared in the format the U.S. EPA provides and will include all required fields that relate to the project.

5.7 Data Evaluation and Reporting

5.7.1 Data Evaluation

5.7.1.1 Data Usability Evaluation and Field QA/QC

Data validation will be performed on every environmental sample collected as part of this work plan following the procedures indicated in Section D of the QAPP (Barr, 2005b).

All analytical samples will be collected in the field in accordance with this Work Plan and the QAPP. Samples will be collected to minimize potential contamination from outside sources.

5.7.1.2 Data Reduction, Tabulation, and Evaluation

The laboratory will provide Barr with a full analytical data package including a data summary, a QA summary and all analytical raw data. Upon receipt from the laboratory, the data will be loaded electronically into Barr's Laboratory Information Management System (LIMS). All electronic data will be verified using the original laboratory hardcopy report, all qualifiers from the data validation steps will be added and data summary tables will be created. Data validation will be conducted following U.S. EPA Contract Laboratory Program (CLP) procedures as indicated in Section D of the QAPP (Barr, 2005b). Copies of these data summaries will be provided in the RA report.

5.8 Interim Engineering Control Alternatives Screening

5.8.1 Data Evaluation and Alternatives Evaluation

Data obtained from the field activities will be used to refine the conceptual model and evaluate interim engineering control alternatives to address the high pH impacts in Village Harbor.

The alternatives analysis will consist of: (1) development of interim engineering control alternatives based on the general alternatives identified in Section 5.2; (2) screening those alternatives based on their short- and long-term effectiveness, implementability, and cost. The results of this screening will be summarized in the Feasibility Study section of the Village Harbor Report.

5.8.2 Screening of Alternatives

Evaluation of potential interim engineering control alternatives (alternatives) for the site will be done in accordance with U.S. EPA guidance for identification and screening of technologies and process options. In accordance with U.S. EPA guidance, three criteria are used to screen alternatives: effectiveness, implementability, and cost (U.S. EPA, 1988). These three criteria are described below.

5.8.2.1 Effectiveness

The evaluation of effectiveness is based on the following factors: (1) the ability of an alternative to address the COCs at the site; (2) the ability of the alternative to function under the conditions specific to the site; and (3) the potential for adverse impacts to occur during implementation. This evaluation incorporates the consideration of both short-term and long-term impacts. The proposed rule entitled Standards for the Management of Cement Kiln Dust (U.S. EPA, 1999) and the Draft Technical Background Document on Ground Water Controls at CKD Landfills (U.S. EPA, 1998) will also considered in assessing the likely effectiveness of alternatives.

5.8.2.2 Implementability

The implementability evaluation is based on technical and logistical feasibility. Technical implementability includes the status and performance of a technology for the given site conditions. Logistical feasibility is based on infrastructure and non-technical aspects of implementability, the availability of treatment, storage, and disposal services (including capacity), the availability of necessary equipment and skilled workers to implement the technology, and potential obstacles in securing acceptance for remedial technologies or securing approvals for offsite actions.

5.8.2.3 Cost

The cost evaluation uses approximate unit costs and is intended to provide a reasonable relative cost characterization for the alternatives. At this stage in the evaluation process, the cost analysis is made on the basis of engineering judgment and experience, supplemented by vendor quotes on a concept-level design of the alternative.

5.8.2.4 Evaluation of Results

Those options that display certain characteristics including: (1) ineffectiveness; (2) non-implementability; (3) poor suitability to the site conditions, or (4) considerable expense relative to other alternatives are eliminated from further consideration. The evaluation results may indicate that certain actions must be combined in order to yield effective, implementable solutions for the site. The most effective, implementable, and cost-efficient alternative will be recommended for implementation.

5.9 Reporting

5.9.1 Draft Village Harbor Proposed Interim Control Reports

Draft Village Harbor Proposed Interim Control Reports will be prepared to present the results of the additional data collection activities described in this Work Plan, a tabulation and interpretation of the data collected, and the results of the interim engineering control alternatives analysis. The reports will recommend an interim engineering control or combination of controls for implementation. As discussed below, separate reports will be prepared for the southwest corner and sump area.

5.9.2 Final Village Harbor Proposed Interim Control Report

The final Village Harbor Proposed Interim Control Reports will consider U.S. EPA and other stakeholder written comments and will be subject to the approval of U.S. EPA before they will be considered final.

5.10 Schedule

Overall, the schedule for selection and design of interim engineering controls will require close coordination between CMS, U.S. EPA, and other stakeholders. It is CMS's goal to complete the remaining investigation tasks by early October 2006 assuming timely EPA approval of this work plan and negotiation of access to private property. For the southwest corner it is hoped that evaluation of

alternatives with respect to the southwest corner could be directly accomplished and engineering detail necessary for implementation would receive priority evaluation and approval by U.S. EPA in order to allow implementation during November and December of 2006. To the extent that permits are required, U.S. EPA may also need to assist in their timely acquisition. For the sump area, evaluation of alternatives and development of proposed engineering controls would be completed by the end of the fourth quarter of 2006. Assuming that EPA can complete their review of the proposed approach for the sump by the end of the first quarter of 2007 (potentially concurrent with preliminary design work and contracting); implementation should be possible in the second quarter of 2007 if appropriate access can be gained within that timeframe. Specific schedule milestones will depend on the duration of EPA's review, as follows:

- Data Collection – the additional data collection activities will be initiated within 7 days after U.S. EPA approval of this Work Plan and completed within 60 days after approval.

- Data Evaluation and Alternatives Screening – Initiate immediately upon collection of field data and complete within 60 days for the southwest corner and within 105 days for the sump area after U.S. EPA approval of RA Work Plan.

- Reporting – Submit Draft Report within 80 days for the southwest corner and within 105 days for the sump after U.S. EPA approval of RA Work Plan. Submit the Final Report within 30 days after receipt of U.S. EPA's comments on the draft report.

5.11 Continued Public Access Control

Given the overall control of public access to the Harbor area, the existing access control and warning measures should be sufficient and will be continued until interim engineering controls are implemented.

5.12 Project Staff

5.12.1 CMS Land Company

David Sporer is the CMS Land Company (CMS) Project Coordinator

The Project Coordinator is responsible for implementing the project, and has the authority to commit the resources necessary to meet project objectives and requirements. The Project Coordinator is also

responsible to ensure that technical, financial, and scheduling objectives are achieved successfully. He will provide the major point of contact and control for matters concerning the project for CMS. The responsibilities of the CMS Project Coordinator include:

- Acquire and apply resources as needed to ensure performance on the project.
- Ensure that contractors and subcontractors comply with Order and complete the actions as described in the U.S. EPA approved plans.
- Receipt of notices or communication from U.S. EPA (receipt by Project Coordinator will constitute receipt by CMS).
- Send all submissions to U.S. EPA OSC and courtesy copies to routing list.
- Ultimately responsible for project quality.
- Submit weekly progress reports until 60 days after approval of work plan and every 30th day thereafter.
- Notify U.S. EPA of proposed offsite waste shipments and obtain their approval.
- In case of an accidental release of waste material, Project Coordinator is responsible to see that appropriate actions are taken and report release to OSC and National Response Center.
- Direct all project activities.
- Submit final report with Project Coordinator certification of truth, accuracy and completeness.
- Submit proposal for post-removal site control.
- Review all project deliverables.
- Represent the project team at meetings and public hearings.
- Provide final signature on all assessments.
- Seek permission to deviate from work plan or schedule if it should become necessary.
- Monitor work to determine if additional work is necessary to protect human health and the environment.

The Project Coordinator may delegate some of these responsibilities to competent individuals.

5.12.2 Barr Engineering Company (Barr)

At the direction of the CMS Project Coordinator, Barr has responsibility for oversight of all phases of the study and design performed at the Site. Barr will collect the necessary field samples according to project needs, provide technical interpretation, and conduct the screening of interim engineering control alternatives.

Dean Malotky is the Barr Principal-in-Charge

The Principal-in-Charge has overall responsibility for verifying that the project meets the established objectives and quality standards. The Principal-in-Charge is the primary contact for contractual issues and for resolving quality concerns. The Principal-in-Charge has responsibility for overall project management and product quality. Specific responsibilities of the Principal-in-Charge include:

- Leading and overseeing contract negotiations and development, including contract terms, scope, schedule, and budget
- Involvement with overall management, administration, and technical quality of the project
- Providing independent quality review and validation for technical and contractual issues
- Monitoring client satisfaction for contract work
- Resolving contractual or quality issues

Ellen Richard is the Barr project manager

The project manager is the CMS primary contact for technical issues and day-to-day performance of the project. The project manager is the primary contact within Barr for project direction. Specific responsibilities of the project manager include:

- Involvement in contract negotiation of scope, schedule and budget
- Matching project needs with staff abilities and communicating project requirements to project team members
- Overall direction of technical aspects of the project including defining project objectives and developing detailed implementation plans for each phase of the project
- Responsibility for project quality, including technical correctness and completeness, contract compliance, and budget and schedule compliance

Keely Pearson is the Barr QA manager

The role of the QA manager is to provide an independent review of the product and the process to see that the work meets quality standards. They are responsible for auditing the implementation of the QA program in conformance with the requirements of this Work Plan and the QAPP (Barr, 2005b), and the demands of specific project tasks. Specific responsibilities of the QA manager include:

- Providing QA technical assistance to project staff
- Reporting on the adequacy, status, and effectiveness of the QA program on a regular basis to the project manager
- Data validation
- Initiation, tracking and review of corrective actions

Barr Field Superintendent

The role of the field supervisor is to schedule, coordinate, and manage on-site data collection activities. In general, the responsibilities of the Field Supervisor will include the following:

- Lead and coordinate day-to-day field activities
- Provide day-to-day coordination with the project manager on technical issues that arise during field work
- Coordinate and manage field personnel
- Coordinate and oversee subcontractors
- Ensure field work is proceeding on schedule

- Identify problems at the field-staff level and discuss resolutions with the project manager, implement and document corrective action procedures, and provide communication between field staff and project management
- Implement protocols for tracking and organizing analytical samples collected and shipped from the site as per the QAPP.
- Implement protocols for data management, organization, and backup as per the QAPP
- Ensure field equipment is in working order and coordinate replacement or repair as necessary;
- Meet/communicate (in coordination/conjunction with project manager) with regulators that visit the site

Jim Langseth is the Design Engineer

The role of the design engineer is to evaluate the field investigation data, design interim response action activities that will achieve the project objectives, and coordinate the operation, maintenance, and monitoring of the interim response action systems. Also, the design engineer will have primary responsibility for conducting the feasibility study and evaluating long-term remedial options. In general, the responsibilities of the design engineer will include the following:

- Direct the completion of interim engineering control evaluation,
- Coordinate with the project manager on the progress of interim response design activities,
- Coordinate the aspects of the feasibility study.
- Meet/communicate (in coordination/conjunction with project manager) with regulators, as needed.

5.12.3 Subcontractors and Support

Additional contractors and subcontractors may be identified as necessary to meet the scope and schedule discussed in this work plan. Those contractors and subcontractors will be identified to U. S. EPA and required to meet the quality assurance and quality control requirements as required under Section VII of the Order.

6.0 References

Barr Engineering Co. (Barr), 2003. *Quality Management Plan for Data Collection and Management of Contaminated Site Assessment and Remediation Projects*. Revision 1.0. October 3, 2003.

Barr Engineering Company (Barr), 2005a. Project Health and Safety Plan – Revision 4.0 (August 31, 2005), Little Traverse Bay CKD Release Site, Emmet County, Michigan, prepared for CMS Land Company.

Barr Engineering Co. (Barr), 2005b. Quality Assurance Project Plan - Revision 1.0 (April 26, 2005) and Addendum 1.0 (August 5, 2005) – Little Traverse Bay CKD Release Site, Emmet County, Michigan, prepared for CMS Land Company.

Barr Engineering Company (Barr), 2005c. Site Control and Access Management Plan – Revision 1.0, Little Traverse Bay CKD Release Site, Emmet County, Michigan, prepared for CMS Land Company.

Barr Engineering Company (Barr), 2005d. LTB CKD Release Site Removal Action Work Plan, Little Traverse Bay CKD Release Site, Emmet County, Michigan, prepared for CMS Land Company, July 2005.

Barr Engineering Company, 2006. Removal Action Investigation/Remedial Investigation Report, East CKD Area, Little Traverse Bay CKD Release Site, Emmet County, Michigan, prepared for CMS Land Company.

CMS, July 21, 2006. Letter to Ralph Dollhopf, EPA's On-Site Coordinator.

Environmental Resources, Inc. (ERI), 2006. Historical aerial photographs. Years of Coverage: 1938, 1952, 1973, 1974, and 1993.

U.S. EPA, 1988. *Guidance for Conducting Remedial Investigations and Feasibility Studies under CERCLA*, Interim Final. Office of Emergency and Remedial Response, Washington, D.C., October 1988, OSWER Directive 9355.3-01.

U.S. Environmental Protection Agency, Office of Solid Waste, Technical Background Document on the Efficiency and Effectiveness of CKD Landfill Design Elements, Draft, 1997

U.S. Environmental Protection Agency (EPA), 1998. *Draft technical background document on groundwater controls at CKD landfills*. Office of Solid Waste, US EPA, June 1998.

U.S. EPA, 1999. *Standards for the Management of Cement Kiln Dust*, Office of Solid Waste, July 1999.

U.S. Environmental Protection Agency Region 5, February 22, 2005. Administrative Order on Consent for Removal Action, Little Traverse Bay CKD Release Site, Emmet County, Michigan, Docket No. VW-05-C-810.

Walton, A.G., 1967. *The Formation and Properties of Precipitates*. Wiley-Interscience, New York, NY.

Tables

Table 4-1
2005 West Discharge Zone Field Data
Village Harbor
LTB CKD Release Site
CMS Land Company

Location Date	K.E1675.0 11/2/2005	K.E1750.0 11/2/2005	K.E1750.5 11/2/2005	K.E1750.10 11/2/2005	K.E1775.0 11/2/2005	K.E1850.0 11/2/2005	K.E1925.0 11/2/2005
pH, standard units	8.43	9.40	9.24	8.87	8.52	8.60	8.49
Specific Conductance umhos@ 25oC	282	322	310	315	279	278	279
Temperature, degrees C	12.31	12.13	12.08	11.82	12.18	12.16	11.73
UTM 83 X-Coordinate	656057.45	656054.85	656053.21	656052.12	656054.52	656053.82	656050.16
UTM 83 Y-Coordinate	5025939.86	5025914.54	5025913.98	5025914.21	5025902.19	5025881.07	5025860.91

This data is for the West Discharge Zone targeted lakeshore monitoring.

3/4/2006 3:22 PM
P:\22\24\001\LIMS\Reports\Village Harbor Work Plan-DEC\1_2005_TargetLkShore_080306.xls

Table 4-2
2006 West Discharge Zone Field Data
Village Harbor
LTB CKD Release Site
CMS Land Company

Location	ECKD2000.0	ECKD2025.0	ECKD2050.0	ECKD2075.0	ECKD2100.0	ECKD2125.0	ECKD2125.5	ECKD2125.10	ECKD2150.0
Date	5/10/2006	5/10/2006	5/10/2006	5/10/2006	5/10/2006	5/10/2006	5/10/2006	5/10/2006	5/10/2006
Lab	Field	Field	Field	Field	Field	Field	Field	Field	Field
Dup									
pH, standard units	8.40	8.35	8.48	8.59	8.74	11.86	8.80	9.38	8.71
Specific Conductance umhos@ 25oC	311	315	318	335	342	2507	333	465	326
Temperature, degrees C	10.51	10.85	11.22	11.05	10.91	9.63	10.73	10.01	10.77
UTM 83 X-Coordinate	656063.70	656060.68	656059.78	656059.04	656057.08	656056.44	656054.90	656053.41	656056.17
UTM 83 Y-Coordinate	5025952.71	5025945.84	5025937.61	5025930.38	5025922.61	5025918.68	5025918.68	5025918.74	5025911.01

This data is for the West Discharge Zone targeted lakeshore monitoring.

Table 4-2
2006 West Discharge Zone Field Data
Village Harbor
LTB CKD Release Site
CMS Land Company

Location	ECKD2175.0	ECKD2200.0	ECKD2225.0	ECKD2250.0	ECKD2275.0	ECKD2300.0	ECKD2325.0
Date	5/10/2006	5/10/2006	5/10/2006	5/10/2006	5/10/2006	5/10/2006	5/10/2006
Lab	Field	Field	Field	Field	Field	Field	Field
Dup							
pH, standard units	8.60	8.65	8.54	8.52	8.47	8.47	8.39
Specific Conductance umhos@ 25oC	319	321	325	319	319	324	324
Temperature, degrees C	10.98	11.12	11.31	11.13	11.26	10.78	10.74
UTM 83 X-Coordinate	656055.55	656055.74	656055.59	656054.66	656053.24	656051.65	656048.34
UTM 83 Y-Coordinate	5025901.96	5025893.52	5025883.10	5025874.86	5025865.83	5025857.21	5025850.08

This data is for the West Discharge Zone
targeted lakeshore monitoring.

Table 4-3
Little Traverse Bay Band of Odawa Indians (LTBBOI) and USEPA Field Measurements Data Summary
May 2, 2006
Village Harbor Lake
CMS Land Company

Sample		Sampling Measurements				Sampling Location	
EPA/LTBBOI Sampling Location Name	Sampling Date	Depth	pH	Specific Conductance	Temperature	UTM X (NAD83, UTM Zone 16, m)	UTM Y (NAD83, UTM Zone 16, m)
BC01-18	5/2/2006	18	12.1	5536	6.68000000000	655919.32	5025872.89
BC01-15	5/2/2006	15	8.2	305	8.20000000000	655919.32	5025872.89
BC02-14	5/2/2006	14	10.8	2078	7.94000000000	656005.31	5025849.27
BC03-8	5/2/2006	8	12.1	2326	8.12000000000	656047.94	5025890.91

8/4/2006 11:35 AM
P:\22\24\001\Village Harbor Work Plan_8-06\Tables\LTBBOI EPA Data Tables\Weston Water Samples_050206_Barr ArcGIS view.xls

Table 4-4
Preliminary pH Survey Field Data
April 24, 2006 through May 5, 2006
Village Harbor
LTB CKD Release Site
CMS Land Company

Location	Date	pH, standard units	Specific Conductance umhos@25oC	Temperature, degrees C	Elevation of field measurements Ft./MSL	UTM 83 X-Coordinate	UTM 83 Y-Coordinate
VH1-042406-0.0	04/24/2006	8.00	316	8.00	--	656053.30	5025944.32
VH1-042706-0.0	04/27/2006	10.05	413	7.07	570.50	656047.97	5025886.45
VH1-042706-1.0	04/27/2006	8.51	360	7.17	571.50	656047.97	5025886.45
VH1-042706-5.0	04/27/2006	8.49	362	7.35	575.50	656047.97	5025886.45
VH2-042406-0.0	04/24/2006	7.38	323	8.10	--	656057.32	5025945.58
VH2-042706-0.0	04/27/2006	8.43	338	6.60	569.50	656041.35	5025886.89
VH2-042706-5.0	04/27/2006	8.42	365	7.31	574.50	656041.35	5025886.89
VH3-042406-0.0	04/24/2006	7.63	336	8.57	--	656057.95	5025935.09
VH3-042706-0.0	04/27/2006	8.37	334	6.50	569.00	656029.85	5025889.92
VH3-042706-5.0	04/27/2006	8.37	345	7.00	574.00	656029.85	5025889.92
VH4-042406-0.0	04/24/2006	8.02	348	8.66	--	656056.24	5025926.24
VH4-042706-0.0	04/27/2006	8.36	340	6.74	569.50	656023.98	5025891.84
VH4-042706-5.0	04/27/2006	8.38	345	6.97	574.50	656023.98	5025891.84
VH5-042406-0.0	04/24/2006	8.20	353	8.97	--	656054.18	5025922.61
VH5-042706-0.0	04/27/2006	8.31	345	7.10	565.00	656002.02	5025886.71
VH5-042706-5.0	04/27/2006	8.38	346	7.08	570.00	656002.02	5025886.71
VH5-042706-10.0	04/27/2006	8.38	346	7.11	575.00	656002.02	5025886.71
VH6-042406-0.0	04/24/2006	8.58	368	9.22	--	656053.62	5025914.50
VH6-042706-0.0	04/27/2006	8.31	343	6.99	562.50	656001.72	5025877.85
VH6-042706-5.0	04/27/2006	8.38	344	7.01	567.50	656001.72	5025877.85
VH6-042706-10.0	04/27/2006	8.39	350	7.31	572.50	656001.72	5025877.85
VH6-042706-15.0	04/27/2006	8.39	350	7.31	577.50	656001.72	5025877.85
VH7-042406-0.0	04/24/2006	8.39	358	9.78	--	656054.18	5025896.14
VH7-042706-0.0	04/27/2006	8.33	359	7.15	562.50	655997.39	5025868.13
VH7-042706-5.0	04/27/2006	8.39	350	7.23	567.50	655997.39	5025868.13
VH7-042706-10.0	04/27/2006	8.41	351	7.39	572.50	655997.39	5025868.13
VH7-042706-15.0	04/27/2006	8.40	352	7.49	577.50	655997.39	5025868.13
VH8-042406-0.0	04/24/2006	8.33	380	9.96	--	656053.00	5025880.74
VH8-042706-0.0	04/27/2006	8.40	373	7.36	562.50	655996.86	5025856.13
VH8-042706-5.0	04/27/2006	8.44	354	7.32	567.50	655996.86	5025856.13
VH8-042706-10.0	04/27/2006	8.43	353	7.52	572.50	655996.86	5025856.13
VH8-042706-15.0	04/27/2006	8.41	352	7.56	577.50	655996.86	5025856.13
VH9-042406-0.0	04/24/2006	8.36	362	10.08	--	656051.93	5025872.61
VH9-042706-0.0	04/27/2006	8.39	356	7.52	567.50	655999.17	5025844.95
VH9-042706-5.0	04/27/2006	8.42	355	7.52	572.50	655999.17	525844.95
VH9-042706-10.0	04/27/2006	8.42	353	7.53	577.50	655999.17	5025844.95
VH10-042406-0.0	04/24/2006	8.30	360	9.86	--	656049.31	5025865.29
VH10-042706-0.0	04/27/2006	8.39	354	7.53	567.50	655954.15	5025886.47
VH10-042706-5.0	04/27/2006	8.42	353	7.61	572.50	655954.15	5025886.47
VH10-042706-10.0	04/27/2006	8.40	353	7.76	577.50	655954.15	5025886.47
VH11-042406-0.0	04/24/2006	8.28	358	9.94	--	656046.61	5025855.43
VH11-042706-0.0	04/27/2006	8.44	352	7.10	559.50	655951.66	5025878.79
VH11-042706-5.0	04/27/2006	8.47	354	7.28	564.50	655951.66	5025878.79
VH11-042706-10.0	04/27/2006	8.45	355	7.54	569.50	655951.66	5025878.79
VH11-042706-15.0	04/27/2006	8.42	353	7.68	574.50	655951.66	5025878.79
VH12-042406-0.0	04/24/2006	9.74	404	8.04	--	656003.07	5025848.69
VH12-042406-5.0	04/24/2006	8.47	343	8.42	--	656003.07	5025848.69
VH12-042706-0.0	04/27/2006	12.18	5400	6.60	559.50	655946.44	5025878.76
VH12-042706-1.0	04/27/2006	8.46	352	7.15	560.50	655946.44	5025878.76

Table 4-4
Preliminary pH Survey Field Data
April 24, 2006 through May 5, 2006
Village Harbor
LTB CKD Release Site
CMS Land Company

Location	Date	pH, standard units	Specific Conductance umhos@25oC	Temperature, degrees C	Elevation of field measurements Ft./MSL	UTM 83 X-Coordinate	UTM 83 Y-Coordinate
VH12-042706-5.0	04/27/2006	8.60	355	7.40	564.50	655946.44	5025878.76
VH12-042706-10.0	04/27/2006	8.50	354	7.56	569.50	655946.44	5025878.76
VH12-042706-15.0	04/27/2006	8.46	353	7.62	574.50	655946.44	5025878.76
VH13-042406-0.0	04/24/2006	12.07	4685	6.63	--	655947.04	5025879.78
VH13-042706-0.0	04/27/2006	8.47	352	7.23	562.00	655953.08	5025869.85
VH13-042706-5.0	04/27/2006	8.47	356	7.48	567.00	655953.08	5025869.85
VH13-042706-10.0	04/27/2006	8.44	354	7.57	572.00	655953.08	5025869.85
VH13-042706-15.0	04/27/2006	8.43	353	7.67	577.00	655953.08	5025869.85
VH14-042706-0.0	04/27/2006	8.43	356	7.62	568.00	655954.58	5025852.76
VH14-042706-5.0	04/27/2006	8.38	354	7.64	573.00	655954.58	5025852.76
VH15-042706-0.0	04/27/2006	8.39	354	7.76	569.50	655956.60	5025834.58
VH15-042706-5.0	04/27/2006	8.40	353	7.74	574.50	655956.60	5025834.58
VH16-042706-0.0	04/27/2006	8.42	356	7.69	564.50	655912.59	5025878.07
VH16-042706-5.0	04/27/2006	8.42	355	7.64	569.50	655912.59	5025878.07
VH16-042706-10.0	04/27/2006	8.39	350	7.72	574.50	655912.59	5025878.07
VH17-042706-0.0	04/27/2006	10.64	2270	8.01	557.50	655910.78	5025862.35
VH17-042706-1.0	04/27/2006	8.70	363	7.31	558.50	655910.78	5025862.35
VH17-042706-5.0	04/27/2006	8.48	355	7.55	562.50	655910.78	5025862.35
VH17-042706-10.0	04/27/2006	8.45	356	7.62	567.50	655910.78	5025862.35
VH17-042706-15.0	04/27/2006	8.45	355	7.68	572.50	655910.78	5025862.35
VH17-042706-20.0	04/27/2006	8.42	357	7.96	577.50	655910.78	5025862.35
VH17-050306-0.0	05/03/2006	8.59	315	5.75	569.35	656051.95	5025921.16
VH17-050306-1.5	05/03/2006	8.31	289	5.49	571.85	656051.95	5025921.16
VH17-050306-7.5	05/03/2006	8.43	348	8.12	576.85	656051.95	5025921.16
VH18-042706-0.0	04/27/2006	8.42	357	7.63	562.00	655909.72	5025851.32
VH18-042706-5.0	04/27/2006	8.42	355	7.63	567.00	655909.72	5025851.32
VH18-042706-10.0	04/27/2006	8.41	355	7.68	572.00	655909.72	5025851.32
VH18-042706-15.0	04/27/2006	8.39	356	7.91	577.00	655909.72	5025851.32
VH18-050306-0.0	05/03/2006	9.53	406	5.79	569.05	656050.16	5025918.95
VH18-050306-3.8	05/03/2006	8.33	289	5.83	572.85	656050.16	5025918.95
VH18-050306-7.8	05/03/2006	8.34	349	8.62	576.85	656050.16	5025918.95
VH19-042706-0.0	04/27/2006	8.36	355	7.67	561.50	655905.42	5025847.99
VH19-042706-5.0	04/27/2006	8.40	355	7.65	566.50	655905.42	5025847.99
VH19-042706-10.0	04/27/2006	8.40	354	7.73	571.50	655905.42	5025847.99
VH19-042706-15.0	04/27/2006	8.39	355	7.97	576.50	655905.42	5025847.99
VH19-050306-0.0	05/03/2006	9.33	404	5.78	569.85	656050.23	5025914.34
VH19-050306-3.0	05/03/2006	8.56	336	7.53	572.85	656050.23	5025914.34
VH19-050306-7.0	05/03/2006	8.35	348	8.73	576.85	656050.23	5025914.34
VH20-042706-0.0	04/27/2006	8.39	356	7.82	567.50	655917.48	5025832.39
VH20-042706-5.0	04/27/2006	8.40	353	7.94	572.50	655917.48	5025832.39
VH20-042706-10.0	04/27/2006	8.38	354	8.15	577.50	655917.48	5025832.39
VH20-050306-0.0	05/03/2006	12.05	2726	7.06	569.85	656048.98	5025910.66
VH20-050306-4.0	05/03/2006	8.42	312	6.43	573.85	656048.98	5025910.66
VH20-050306-7.0	05/03/2006	8.35	348	8.60	576.85	656048.98	5025910.66
VH21-042706-0.0	04/27/2006	8.39	357	7.71	565.50	655865.37	5025867.48
VH21-042706-5.0	04/27/2006	8.39	357	7.92	570.50	655865.37	5025867.48
VH21-042706-10.0	04/27/2006	8.40	357	7.99	575.50	655865.37	5025867.48
VH21-050306-0.0	05/03/2006	9.76	444	5.91	569.85	656048.71	5025909.55
VH21-050306-4.0	05/03/2006	8.60	325	7.16	573.85	656048.71	5025909.55

Table 4-4
Preliminary pH Survey Field Data
April 24, 2006 through May 5, 2006
Village Harbor
LTB CKD Release Site
CMS Land Company

Location	Date	pH, standard units	Specific Conductance umhos@25oC	Temperature, degrees C	Elevation of field measurements Ft./MSL	UTM 83 X-Coordinate	UTM 83 Y-Coordinate
VH21-050306-7.0	05/03/2006	8.36	348	8.71	576.85	656048.71	5025909.55
VH22-042706-0.0	04/27/2006	8.62	365	7.47	556.50	655877.56	5025856.11
VH22-042706-5.0	04/27/2006	8.47	356	7.67	561.50	655877.56	5025856.11
VH22-042706-10.0	04/27/2006	8.45	358	7.91	566.50	655877.56	5025856.11
VH22-042706-15.0	04/27/2006	8.41	358	8.04	571.50	655877.56	5025856.11
VH22-042706-20.0	04/27/2006	8.41	358	8.10	576.50	655877.56	5025856.11
VH22-050306-0.0	05/03/2006	10.12	394	5.77	570.25	656049.71	5025898.97
VH22-050306-3.6	05/03/2006	8.53	331	7.37	573.85	656049.71	5025898.97
VH22-050306-6.6	05/03/2006	8.36	352	8.40	576.85	656049.71	5025898.97
VH23-042706-0.0	04/27/2006	8.53	359	7.45	559.50	655868.49	5025849.23
VH23-042706-5.0	04/27/2006	8.41	358	7.86	564.50	655868.49	5025849.23
VH23-042706-10.0	04/27/2006	8.40	358	7.95	569.50	655868.49	5025849.23
VH23-042706-15.0	04/27/2006	8.41	358	8.04	574.50	655868.49	5025849.23
VH23-050306-0.0	05/03/2006	9.60	421	5.80	570.15	656049.27	5025895.09
VH23-050306-3.7	05/03/2006	8.49	324	7.75	573.85	656049.27	5025895.09
VH23-050306-6.7	05/03/2006	8.32	352	8.93	576.85	656049.27	5025895.09
VH24-042706-0.0	04/27/2006	8.43	358	7.74	567.50	655867.88	5025832.10
VH24-042706-5.0	04/27/2006	8.39	358	7.96	572.50	655867.88	5025832.10
VH24-042706-10.0	04/27/2006	8.44	365	8.39	577.50	655867.88	5025832.10
VH24-050306-0.0	05/03/2006	12.54	7105	6.40	569.85	656049.13	5025893.37
VH24-050306-4.0	05/03/2006	8.55	345	8.33	573.85	656049.13	5025893.37
VH24-050306-7.0	05/03/2006	8.37	349	8.77	576.85	656049.13	5025893.37
VH25-042706-0.0	04/27/2006	8.40	354	7.65	563.50	655829.24	5025849.31
VH25-042706-5.0	04/27/2006	8.42	355	7.70	568.50	655829.24	5025849.31
VH25-042706-10.0	04/27/2006	8.42	356	7.81	573.50	655829.24	5025849.31
VH25-050306-0.0	05/03/2006	8.87	355	5.90	569.85	656049.63	5025892.15
VH25-050306-4.0	05/03/2006	8.62	344	8.04	573.85	656049.63	5025892.15
VH25-050306-7.0	05/03/2006	8.37	348	8.78	576.85	656049.63	5025892.15
VH26-042706-0.0	04/27/2006	8.48	355	7.52	558.50	655833.05	5025837.90
VH26-042706-5.0	04/27/2006	8.45	356	7.64	563.50	655833.05	5025837.90
VH26-042706-10.0	04/27/2006	8.42	356	7.77	568.50	655833.05	5025837.90
VH26-042706-15.0	04/27/2006	8.43	361	8.28	573.50	655833.05	5025837.90
VH26-050306-0.0	05/03/2006	8.89	310	8.84	570.05	656049.01	5025889.90
VH26-050306-4.4	05/03/2006	8.50	334	7.42	574.45	656049.01	5025889.90
VH26-050306-6.8	05/03/2006	8.36	348	8.75	576.85	656049.01	5025889.90
VH27-042706-0.0	04/27/2006	8.43	368	7.61	558.50	655835.81	5025829.94
VH27-042706-5.0	04/27/2006	8.43	357	7.69	563.50	655835.81	5025829.94
VH27-042706-10.0	04/27/2006	8.41	356	7.83	568.50	655835.81	5025829.94
VH27-042706-15.0	04/27/2006	8.44	367	8.63	573.50	655835.81	5025829.94
VH27-050306-0.0	05/03/2006	8.94	318	6.02	570.05	656049.06	5025885.43
VH27-050306-3.8	05/03/2006	8.51	328	7.09	573.85	656049.06	5025885.43
VH27-050306-6.8	05/03/2006	8.34	347	8.79	576.85	656049.06	5025885.43
VH28-042706-0.0	04/27/2006	8.45	355	7.69	567.50	655802.87	5025842.71
VH28-042706-5.0	04/27/2006	8.46	357	7.92	572.50	655802.87	5025842.71
VH28-050306-0.0	05/03/2006	8.46	321	6.20	570.15	656048.88	5025878.52
VH28-050306-3.7	05/03/2006	8.48	346	7.49	573.85	656048.88	5025878.52
VH28-050306-6.7	05/03/2006	8.39	348	8.65	576.85	656048.88	5025878.52
VH29-042706-0.0	04/27/2006	8.43	356	7.64	567.50	655799.77	5025836.69
VH29-042706-5.0	04/27/2006	8.44	367	8.49	572.50	655799.77	5025836.69

Table 4-4
Preliminary pH Survey Field Data
April 24, 2006 through May 5, 2006
Village Harbor
LTB CKD Release Site
CMS Land Company

Location	Date	pH, standard units	Specific Conductance umhos@25oC	Temperature, degrees C	Elevation of field measurements Ft./MSL	UTM 83 X-Coordinate	UTM 83 Y-Coordinate
VH29-050306-0.0	05/03/2006	7.82	684	7.44	569.25	656047.11	5025870.32
VH29-050306-4.6	05/03/2006	8.27	308	6.58	573.85	656047.11	5025870.32
VH29-050306-7.6	05/03/2006	8.26	350	8.60	576.85	656047.11	5025870.32
VH30-050306-0.0	05/03/2006	7.99	554	6.86	568.85	656045.76	5025866.21
VH30-050306-5.0	05/03/2006	8.24	313	6.56	573.85	656045.76	5025866.21
VH30-050306-8.0	05/03/2006	8.28	350	8.88	576.85	656045.76	5025866.21
VH31-050306-0.0	05/03/2006	7.66	454	6.51	567.55	656042.45	5025858.92
VH31-050306-6.3	05/03/2006	8.20	299	6.29	573.85	656042.45	5025858.92
VH31-050306-9.3	05/03/2006	8.24	347	8.47	576.85	656042.45	5025858.92
VH32-050306-0.0	05/03/2006	8.49	299	5.70	568.85	656038.64	5025874.79
VH32-050306-5.0	05/03/2006	8.29	307	6.60	573.85	656038.64	5025874.79
VH32-050306-8.0	05/03/2006	8.26	340	8.40	576.85	656038.64	5025874.79
VH33-050306-0.0	05/03/2006	8.19	285	5.78	567.65	656019.89	5025870.41
VH33-050306-6.2	05/03/2006	8.20	293	6.21	573.85	656019.89	5025870.41
VH33-050306-9.2	05/03/2006	8.24	339	8.57	576.85	656019.89	5025870.41
VH34-050306-0.0	05/03/2006	8.21	331	5.78	564.15	656007.98	5025870.64
VH34-050306-9.7	05/03/2006	8.22	302	6.34	573.85	656007.98	5025870.64
VH34-050306-12.7	05/03/2006	8.25	340	8.30	576.85	656007.98	5025870.64
VH35-050306-0.0	05/03/2006	8.17	328	5.70	563.15	656001.65	5025877.67
VH35-050306-10.7	05/03/2006	8.23	300	6.53	573.85	656001.65	5025877.67
VH35-050306-13.7	05/03/2006	8.25	328	8.14	576.85	656001.65	5025877.67
VH36-050306-0.0	05/03/2006	8.11	318	5.89	564.15	656004.30	5025866.16
VH36-050306-9.7	05/03/2006	8.26	313	6.84	573.85	656004.30	5025866.16
VH36-050306-12.7	05/03/2006	8.26	332	8.29	576.85	656004.30	5025866.16
VH37-050306-0.0	05/03/2006	8.24	307	6.14	562.85	655987.58	5025869.95
VH37-050306-8.0	05/03/2006	8.20	315	8.16	570.85	655987.58	5025869.95
VH37-050306-14.0	05/03/2006	8.23	318	8.74	576.85	655987.58	5025869.95
VH38-050306-0.0	05/03/2006	8.25	306	8.24	562.25	655981.21	5025873.78
VH38-050306-8.6	05/03/2006	8.20	315	7.89	570.85	655981.21	5025873.78
VH38-050306-14.6	05/03/2006	8.23	316	8.29	576.85	655981.21	5025873.78
VH39-050306-0.0	05/03/2006	8.39	309	6.01	560.35	655961.04	5025878.28
VH39-050306-9.5	05/03/2006	8.27	311	7.87	569.85	655961.04	5025878.28
VH39-050306-16.5	05/03/2006	8.24	317	8.63	576.85	655961.04	5025878.28
VH40-050306-0.0	05/03/2006	8.83	364	6.28	560.15	655952.23	5025877.38
VH40-050306-8.7	05/03/2006	8.28	304	7.29	568.85	655952.23	5025877.38
VH40-050306-16.7	05/03/2006	8.26	318	8.71	576.85	655952.23	5025877.38
VH41-050306-0.0	05/03/2006	12.10	4650	6.37	558.85	655948.18	5025877.01
VH41-050306-9.0	05/03/2006	8.40	305	7.42	567.85	655948.18	5025877.01
VH41-050306-18.0	05/03/2006	8.31	319	8.74	576.85	655948.18	5025877.01
VH42-050306-0.0	05/03/2006	9.09	463	6.86	558.65	655940.18	5025874.48
VH42-050306-9.2	05/03/2006	8.32	313	8.17	567.85	655940.18	5025874.48
VH42-050306-18.2	05/03/2006	8.27	319	8.66	576.85	655940.18	5025874.48
VH43-050306-0.0	05/03/2006	11.54	3237	8.34	557.75	--	--
VH43-050306-10.1	05/03/2006	8.34	307	7.67	567.85	--	--
VH43-050306-19.1	05/03/2006	8.29	319	8.65	576.85	--	--
VH44-050306-0.0	05/03/2006	8.64	389	6.55	559.55	655929.15	5025874.56
VH45-050306-0.0	05/03/2006	11.38	3153	8.61	556.75	--	--
VH46-050306-0.0	05/03/2006	10.99	1939	7.70	558.35	655925.05	5025870.70
VH46-050306-9.5	05/03/2006	8.39	310	7.72	567.85	655925.05	5025870.70

Table 4-4
Preliminary pH Survey Field Data
April 24, 2006 through May 5, 2006
Village Harbor
LTB CKD Release Site
CMS Land Company

Location	Date	pH, standard units	Specific Conductance umhos@25oC	Temperature, degrees C	Elevation of field measurements Ft./MSL	UTM 83 X-Coordinate	UTM 83 Y-Coordinate
VH46-050306-18.5	05/03/2006	8.31	314	8.38	576.85	655925.05	5025870.70
VH47-050306-0.0	05/03/2006	8.89	409	6.71	558.85	655920.71	5025865.68
VH48-050306-0.0	05/03/2006	10.06	887	7.06	557.85	655919.14	5025866.75
VH49-050306-0.0	05/03/2006	10.05	1229	7.56	557.85	655915.94	5025867.33
VH50-050306-0.0	05/03/2006	10.66	1470	7.50	557.85	655907.84	5025865.42
VH51-050306-0.0	05/03/2006	10.87	2617	8.04	557.85	--	--
VH52-050306-0.0	05/03/2006	10.46	1383	7.72	557.85	655899.97	5025864.09
VH53-050306-0.0	05/03/2006	11.80	4034	6.95	558.85	655901.87	5025869.53
VH54-050506-0.0	05/05/2006	8.70	315	6.77	577.98	655895.76	5025861.54
VH54-050506-9.7	05/05/2006	8.17	310	7.58	567.68	655895.76	5025861.54
VH54-050506-18.7	05/05/2006	8.22	322	8.30	576.68	655895.76	5025861.54
VH55-050506-0.0	05/05/2006	10.15	1036	7.47	557.58	655893.97	5025859.92
VH55-050506-10.1	05/05/2006	8.35	303	7.29	567.68	655893.97	5025859.92
VH55-050506-19.1	05/05/2006	8.25	321	8.30	576.68	655893.97	5025859.92
VH56-050506-0.0	05/05/2006	8.52	312	6.78	558.08	655895.60	5025863.53
VH56-050506-9.6	05/05/2006	8.23	305	7.20	567.68	655893.18	5025860.35
VH56-050506-18.6	05/05/2006	8.22	321	8.30	576.68	655893.18	5025860.35
VH57-050506-0.0	05/05/2006	9.57	648	7.32	557.68	655893.45	5025859.68
VH57-050506-10.0	05/05/2006	8.36	307	7.27	567.68	655893.45	5025859.68
VH57-050506-19.0	05/05/2006	8.28	321	8.29	576.68	655893.45	5025859.68
VH58-050506-0.0	05/05/2006	10.22	976	7.38	557.48	655893.82	5025860.11
VH58-050506-10.2	05/05/2006	8.45	310	7.23	567.68	655893.82	5025860.11
VH58-050506-19.2	05/05/2006	8.32	323	8.29	576.68	655893.82	5025860.11
VH59-050506-0.0	05/05/2006	9.72	721	7.43	557.58	655890.61	5025861.57
VH59-050506-10.1	05/05/2006	8.31	308	7.27	567.68	655890.61	5025861.57
VH59-050506-19.1	05/05/2006	8.25	323	8.30	576.68	655890.61	5025861.57
VH60-050506-0.0	05/05/2006	10.46	1307	7.92	557.28	655886.37	5025860.96
VH60-050506-10.4	05/05/2006	8.29	307	7.22	567.68	655886.37	5025860.96
VH60-050506-19.4	05/05/2006	8.24	322	8.35	576.68	655886.37	5025860.96
VH61-050506-0.0	05/05/2006	8.85	343	7.13	558.88	655879.39	5025848.36
VH61-050506-8.8	05/05/2006	8.24	312	7.31	567.68	655879.39	5025848.36
VH61-050506-17.8	05/05/2006	8.24	324	8.38	576.68	655879.39	5025848.36
VH62-050506-0.0	05/05/2006	8.53	341	6.95	558.98	655875.33	5025851.68
VH62-050506-8.7	05/05/2006	8.21	312	7.24	567.68	655875.33	5025851.68
VH62-050506-17.7	05/05/2006	8.22	324	8.29	576.68	655875.33	5025851.68
VH63-050506-0.0	05/05/2006	9.70	823	7.75	557.28	655873.41	5025853.84
VH63-050506-10.4	05/05/2006	8.32	312	7.22	567.68	655873.41	5025853.84
VH63-050506-19.4	05/05/2006	8.24	323	8.32	576.68	655873.41	5025853.84
VH64-050506-0.0	05/05/2006	8.64	345	6.97	558.68	655870.06	5025857.00
VH64-050506-9.0	05/05/2006	8.31	314	7.29	567.68	655870.06	5025857.00
VH64-050506-18.0	05/05/2006	8.25	323	8.34	576.68	655870.06	5025857.00
VH65-050506-0.0	05/05/2006	9.87	1000	7.85	556.98	655874.83	5025859.51
VH65-050506-10.7	05/05/2006	8.32	312	7.28	567.68	655874.83	5025859.51
VH65-050506-19.7	05/05/2006	8.24	323	8.30	576.68	655874.83	5025859.51
VH66-050506-0.0	05/05/2006	8.20	306	7.00	561.68	655865.05	5025860.54
VH66-050506-8.0	05/05/2006	8.18	309	7.51	569.68	655865.05	5025860.54
VH66-050506-15.0	05/05/2006	8.20	320	8.30	576.68	655865.05	5025860.54
VH67-050506-0.0	05/05/2006	8.65	356	7.20	558.08	655860.99	5025853.74
VH67-050506-9.6	05/05/2006	8.26	308	7.26	567.68	655860.99	5025853.74

Table 4-4
Preliminary pH Survey Field Data
April 24, 2006 through May 5, 2006
Village Harbor
LTB CKD Release Site
CMS Land Company

Location	Date	pH, standard units	Specific Conductance umhos@25oC	Temperature, degrees C	Elevation of field measurements Ft./MSL	UTM 83 X-Coordinate	UTM 83 Y-Coordinate
VH67-050506-18.6	05/05/2006	8.23	320	8.26	576.68	655860.99	5025853.74

-- No data available.

Table 4-5
Little Traverse Bay Band of Odawa Indians (LTBBOI) and USEPA Field Measurements Data Summary
April 13, 2006
Village Harbor Lake
CMS Land Company

Sample		Sampling Measurements				Sampling Location	
EPA/LTBBOI Sampling Location Name	Sampling Date	Depth	pH	Specific Conductance	Temperature	UTM X (NAD83, UTM Zone 16, m)	UTM Y (NAD83, UTM Zone 16, m)
bc01	4/13/2006	17.6	8.19	393	6.04	655818.38	5025828.81
bc02	4/13/2006	19.2	9.22	694	6.00	655853.30	5025846.18
bc03	4/13/2006	14.4	8.40	429	5.90	655883.41	5025842.18
bc04	4/13/2006	17.9	9.17	619	5.90	655884.69	5025850.21
bc04	4/13/2006	15.0	8.49	439	5.70	655884.69	5025850.21
bc05	4/13/2006	19.7	9.53	701	6.60	655911.54	5025867.12
bc05	4/13/2006	17.0	8.72	519	5.90	655911.54	5025867.12
bc05	4/13/2006	12.0	8.52	376	6.00	655911.54	5025867.12
bc05	4/13/2006	7.0	8.46	373	5.90	655911.54	5025867.12
bc05	4/13/2006	2.0	8.43	375	5.90	655911.54	5025867.12
bc06	4/13/2006	19.1	9.55	671	6.10	655933.28	5025873.83
bc06	4/13/2006	17.0	9.09	560	5.90	655933.28	5025873.83
bc06	4/13/2006	15.0	8.56	372	5.80	655933.28	5025873.83
bc06	4/13/2006	13.0	8.48	372	5.90	655933.28	5025873.83
bc06	4/13/2006	11.0	8.45	369	5.90	655933.28	5025873.83
bc06	4/13/2006	5.0	8.43	371	5.90	655933.28	5025873.83
bc07	4/13/2006	16.2	8.45	373	6.00	655940.80	5025870.12
bc08	4/13/2006	14.2	8.48	377	6.30	655941.28	5025856.20
bc09	4/13/2006	9.8	8.48	384	6.10	655811.48	5025832.73
bc10	4/13/2006	18.8	9.40	549	6.20	655820.39	5025835.42
bc10	4/13/2006	17.0	8.97	515	6.10	655820.39	5025835.42
bc10	4/13/2006	15.0	8.57	420	5.80	655820.39	5025835.42
bc10	4/13/2006	13.0	8.54	398	5.90	655820.39	5025835.42
bc10	4/13/2006	11.0	8.48	384	5.80	655820.39	5025835.42
bc10	4/13/2006	5.0	8.45	380	6.00	655820.39	5025835.42
bc11	4/13/2006	14.8	9.31	406	7.70	656003.56	5025848.12
bc11	4/13/2006	12.0	9.34	384	6.40	656003.56	5025848.12
bc11	4/13/2006	10.0	8.67	383	6.30	656003.56	5025848.12
bc11	4/13/2006	8.0	8.60	381	6.30	656003.56	5025848.12
bc11	4/13/2006	5.0	8.50	381	6.20	656003.56	5025848.12
bc11	4/13/2006	2.0	8.47	379	6.20	656003.56	5025848.12
bc12	4/13/2006	7.2	10.96	592	6.60	656049.37	5025897.01
bc12	4/13/2006	5.0	8.66	388	6.70	656049.37	5025897.01
bc12	4/13/2006	2.0	8.49	387	6.70	656049.37	5025897.01
bc13	4/13/2006	7.5	10.73	424	6.70	656049.44	5025894.47
bc14	4/13/2006	7.7	12.30	476	6.80	656048.65	5025891.62
bc14	4/13/2006	5.0	9.05	397	6.70	656048.65	5025891.62
bc14	4/13/2006	3.0	8.61	388	6.70	656048.65	5025891.62
bc15	4/13/2006	8.6	9.97	447	6.90	656048.77	5025890.46
bc16	4/13/2006	5.7	9.73	458	6.90	656049.76	5025887.60

8/7/2006 2:11 PM
P:\22\24\001\Village Harbor Work Plan_8-06\Tables\LTBBOI EPA Data Tables\Weston pH monitoring 041306-Barr ArcGIS view.xls

Table
May 2006 Water Quality Results
LTBBOI/U.S. EPA
Analytical Resuts
Little Traverse Bay CKD Site
Village Harbor Lake Samples
May 2, 2006

	Field Sample ID					E 201 - 18		BC01 - 15		BC02 - 14		BC03 - 8	
	Sample Date					5/2/2006		5/2/2006		5/2/2006		5/2/2006	
	Depth					18		15		14		8	
	Latitude					45.369013944		45.369013944		45.368782287		45.369147404	
	Longitude					-85.008885706		-85.008885706		-85.007795716		-85.007233529	
	State of Michigan Water Quality Standards												
PARAMETER	Final Chronic Value (FCV)	Human Noncancer Value (HNV)	Wildlife Value (WF)	Aquatic Maximum Value (AMV)	State Water Quality Objective								
Field Monitoring Parameters													
pH (Standard units)	--	--	--	--	--	12.08		8.23		10.81		12.09	
SPECIFIC CONDUCTANCE (us/cm)	--	--	--	--	--	5,536		305		2,078		2,326	
EMPERATURE (°C)	--	--	--	--	--	6.68		8.2		7.94		8.12	
Water Quality Parameters (Fiberte:)													
NITRITE (ug/L)	--	--	--	--	--	50	U	50	U	50	U	50	
ORTHO-PHOSPHATE (ug/L)	--	--	--	--	--	60		20	U	20	U	20	
pH (standard units)		--	--	--	6.5	[illegible]8		7.1		[illegible]		[illegible]	
Water Quality Parameters (Grace Labs)													
ALKALINITY, CARBONATE (ug $CaCO_3$/L)	--	--	--	--	--	770,000		106,000		280,000		280,000	
CHLORIDE (ug/L)	--	--	--	--	--	240,000	J	15,000	J	108,000	J	54,000	J
HARDNESS (ug/L)	--	--	--	--	--	944,000		142,000		239,000		122,000	
pH (standard units)		--	--	--	6.5 to 9.0	7.85	@ 20.1° C	7.64	@ 20.3° C	7.62	@ 20.2° C	7.71	@ 20.1° C
SOLIDS, TOTAL DISSOLVED (ug/L)	--	--	--	--	--	3,232,000		164,000		896,000		694,000	
SPECIFIC CONDUCTIVITY (umhos/cm)	--	--	--	--	--	5,520	@ 24.6° C	285	@ 22.5° C	1,389	@ 22.4° C	1,386	@ 22.6 C
SULFATE (ug/L)	--	--	--	--	--	1,160,000		31,000		265,000		193,000	
Total Metals (Grace Labs)													
TOTAL ALUMINUM (ug/L)	--	--	--	--	--	3,940		50	U	280		210	
TOTAL ANTIMONY (ug/L)	240	1.7	--	1,100	--	6	U	6	U	6	U	6	U
TOTAL ARSENIC (ug/L)	50	50	--	340	--	22		2	U	11		2	U
TOTAL BARIUM (ug/L)	19	1,900	--	230	--	164		18		24		17	
TOTAL BERYLLIUM (ug/L)	0.041	160	--	0.37	--	1	U	1	U	1	U	1	U
TOTAL CADMIUM (ug/L)		2.5	--	0.74	--	1	U	1	U	1	U	1	
TOTAL CALCIUM (ug/L)	--	--	--	--	--	314,000		36,800		73,200		32,600	
TOTAL CHROMIUM (ug/L)	20	120	--	150	--	5		1	U	1	U	2	
TOTAL COBALT (ug/L)	100	10	--	370	--	2		1	U	1	U	1	U
TOTAL COPPER (ug/L)	2.3	790	--	2.9	--	1	U	2		1	U	2	
TOTAL IRON (ug/L)	--	--	--	--	--	1,990		240		210		10	U
TOTAL LEAD (ug/L)	1.7	14	--	15	--	3		2	U	2	U	2	U
TOTAL MAGNESIUM (ug/L)	--	--	--	--	--	14,500		12,100		13,600		9,800	
TOTAL MANGANESE (ug/L)	470	3,600	--	1,000	--	122		33		10		1	U
TOTAL MERCURY (ug/L)	0.77	0.0818	0.0013	1.4	--	0.5	U	0.5	U	0.5	U	0.5	U
TOTAL NICKEL (ug/L)	1	2,600	--	120	--	15		2		6		2	
TOTAL POTASSIUM (ug/L)	--	--	--	--	--	1,360,000		4,800		290,000		130,000	
TOTAL SELENIUM (ug/L)	5	120	--	62	--	2	U	2	U	2	U	2	U
TOTAL SILVER (ug/L)	0.06	130	--	0.54	--	1	U	1	U	1	U	1	U
TOTAL SODIUM (ug/L)	--	--	--	--	--	146,000		7,700		45,900		22,000	
TOTAL THALLIUM (ug/L)	10	1.2	--	78	--	2	U	2	U	2	U	2	U
TOTAL VANADIUM (ug/L)	12	220	--	110	--	10	U	10	U	10	U	10	U
TOTAL ZINC (ug/L)		4,500	--		--	124		5	U	[illegible]		5	U

Notes:
U = Concentration below laboratory reporting limit
ug/L = micrograms per liter
ug $CaCO_3$/L = micrograms of calcium carbonate alkalinity per liter
umhos/cm = micro siemens per centimeter
Shaded Values Indicate Exceedance of one or more water quality standard
Bolded Values Indicates non-detected value with reporting limit above water quality standard
-- - Indicates Water Quality Standard not available
ND - Parameter not detected within sample

Table 4-7
Water Quality Data
Village Harbor
LTB CKD Release Site
CMS Land Company
(concentrations in ug/L, unless noted otherwise)

Location	VHM-1	VHM-2	VHM-3	VHM-4	VHM-5	VHM-6	VHM-7	VHM-8	VHM-9	VHM-10	VHM-11	VHM-11	VHM-12
Date	6/17/2006	6/17/2006	6/17/2006	6/17/2006	6/18/2006	6/18/2006	6/18/2006	6/18/2006	6/20/2006	6/20/2006	6/20/2006	6/20/2006	6/23/2006
Lab	TriMatrix	TriMatrix	TriMatrix	TriMatrix	TriMatrix	TriMatrix	TriMatrix	TriMatrix	TriMatrix	TriMatrix	TriMatrix	TriMatrix	TriMatrix
Dup												DUP	
General Parameters													
Alkalinity, carbonate as CaCO3	2600	<2000	<2000	<2000	<2000	<2000	<2000	<2000	20000	<2000	<2000	<2000	<2000
Carbon, total organic	2100	2500	2200	2200	2300	2200	2500	2200	2700	2100	2100	2100	2100
Carbon, total organic, unpreserved	2400	2200	2200	2500	2400	2300	2700	2400	2900	2300	2400	2400	2400
pH, standard units-lab	8.3	8.2	8.3	8.3	8.6	8.2	8.6	8.3	11.6	8.6	8.6	8.7	8.4
pH, standard units-field	8.44	8.37	8.34	8.43	8.73	8.54	9.51	8.67	11.74	8.71	9.15	--	8.54
Solids, total dissolved	146000	156000	146000	136000	172000	156000	184000	152000	750000	164000	160000	166000	154000
Specific Conductance umhos@ 25oC-field	268	266	267	277	315	301	465	308	2520	319	350	--	310
Specific Gravity @60oF	1.0052	1.0050	1.0036	1.0050	1.0048	1.0036	1.0036	1.0036	1.0016	1.0012	1.0012	1.0016	1.0034
Sulfate	34000	23000	23000	23000	31000	24000	31000	25000	86000	26000	31000	30000	24000
Temperature, degrees C-field	11.83	12.56	12.82	11.80	11.38	11.55	11.86	11.92	10.58	15.86	16.53	--	16.95
UTM 83 X-Coordinate	655773.79	655683.10	655751.78	656000.06	655947.62	655947.55	655899.90	655899.82	655689.40	655689.54	656048.42	--	656048.42
UTM 83 Y-Coordinate	5025819.98	5025923.71	5025841.98	5025871.23	5025877.21	5025877.22	5025859.43	5025859.17	5025799.57	5025799.70	5025909.40	--	5025909.40
Metals													
Aluminum	<50	<50	<50	<50	<50	<50	<50	57	460	<50	58	<50	<50
Antimony	<2.0	<2.0	<2.0	<2.0	<2.0	<2.0	<2.0	<2.0	<2.0	<2.0	<2.0	<2.0	<2.0
Arsenic	<5.0	<5.0	<5.0	<5.0	<5.0	<5.0	<5.0	<5.0	<5.0	<5.0	<5.0	<5.0	<5.0
Barium	<100	<100	<100	<100	<100	<100	<100	<100	<100	<100	<100	<100	<100
Beryllium	<1.0	<1.0	<1.0	<1.0	<1.0	<1.0	<1.0	<1.0	<1.0	<1.0	<1.0	<1.0	<1.0
Cadmium	<1.0	<1.0	<1.0	<1.0	<1.0	<1.0	<1.0	<1.0	<1.0	<1.0	<1.0	<1.0	<1.0
Calcium	34000	34000	33000	32000	32000	33000	32000	32000	160000	35000	33000	33000	34000
Chromium	<10	<10	<10	<10	<10	<10	<10	<10	<10	<10	<10	<10	<10
Copper	<4.0	<4.0	<4.0	<4.0	<4.0	<4.0	<4.0	<4.0	<4.0	<4.0	<4.0	<4.0	<4.0
Iron	<200	<200	<200	<200	<200	<200	<200	<200	<200	<200	<200	<200	<200
Lead	<3.0	<3.0	<3.0	<3.0	<3.0	<3.0	<3.0	<3.0	<3.0	<3.0	<3.0	<3.0	<3.0
Magnesium	11000	11000	11000	11000	11000	11000	9800	9800	<1000	10000	11000	11000	11000
Manganese	<50	<50	<50	<50	<50	<50	<50	<50	<50	<50	<50	<50	<50
Mercury	<0.20	<0.20	<0.20	<0.20	<0.20	<0.20	<0.20	<0.20	<0.20	<0.20	<0.20	<0.20	<0.20
Nickel	<20	<20	<20	<20	<20	<20	<20	<20	<20	<20	<20	<20	<20
Potassium	3600	3400	3000	2900	19000	5800	23000	10000	81000	7700	19000	15000	7000
Selenium	<5.0	<5.0	<5.0	<5.0	<5.0	<5.0	<5.0	<5.0	<5.0	<5.0	<5.0	<5.0	<5.0
Silver	<0.20	<0.20	<0.20	<0.20	<0.20	<0.20	<0.20	<0.20	<0.20	<0.20	<0.20	<0.20	<0.20
Sodium	7300	7000	6800	6200	7900	7000	7600	7300	67000	10000	8700	8300	7000
Thallium	<2.0	<2.0	<2.0	<2.0	<2.0	<2.0	<2.0	<2.0	<2.0	<2.0	<2.0	<2.0	<2.0
Vanadium	<4.0	<4.0	<4.0	<4.0	<4.0	<4.0	<4.0	<4.0	4.9	<4.0	<4.0	<4.0	<4.0
Zinc	<50	<50	<50	<50	<50	<50	<50	<50	<50	<50	<50	<50	<50

-- Not analyzed

Detections presented in bold.

DUP Duplicate sample.

Table 4-8
Sediment Quality Data
Village Harbor
LTB CKD Release Site
CMS Land Company
(concentrations in ug/kg, unless noted otherwise)

Location	VHARBOR-01	VHARBOR-01	VHARBOR-02	VHARBOR-02	VHARBOR-03	VHARBOR-03	VHARBOR-04	VHARBOR-04	VHARBOR-04
Date	6/8/2006	6/8/2006	6/8/2006	6/8/2006	6/8/2006	6/8/2006	6/8/2006	6/8/2006	6/8/2006
Lab	TriMatrix	CAS	TriMatrix	CAS	TriMatrix	CAS	TriMatrix	CAS	CAS
Dup									DUP
Carbonate	--	383000000	--	374000000	--	418000000	--	413000000	--
Chloride	--	336 h	--	95 h	--	71 h	--	44 h	254 h
pH, standard units-lab	10.7	--	7.1	--	7.1	--	7.1	--	--
pH, standard units-field	11.0	--	7.5	--	8.0	--	6.5	--	--
Solids, %	30	--	40	--	36	--	14	--	--
Sulfate	--	552 h	--	249 h	--	403 h	--	241 h	1560 h
Sulfide total	--	<3.3 h	--	1110 h	--	815 h	--	110 h	<3.3 h
Potassium	1700000	--	920000	--	1500000	--	1300000	--	--
Sodium	200000	--	120000	--	96000	--	110000	--	--
UTM 83 X-Coordinate	656047.02	--	656038.06	--	655995.68	--	655941.58	--	--
UTM 83 Y-Coordinate	5025912.39	--	5025860.11	--	5025850.22	--	5025854.32	--	--

-- Not analyzed.

h EPA sample extraction or analysis holding time was exceeded.

* Estimated value, QA/QC criteria not met.

Detections presented in bold.

DUP Duplicate sample.

Table 4-8
Sediment Quality Data
Village Harbor
LTB CKD Release Site
CMS Land Company
(concentrations in ug/kg, unless noted otherwise)

Location Date Lab Dup	VHARBOR-05 6/8/2006 TriMatrix	VHARBOR-05 6/8/2006 TriMatrix DUP	VHARBOR-05 6/8/2006 CAS	VHARBOR-05 6/8/2006 CAS DUP	VHARBOR-06 6/8/2006 TriMatrix	VHARBOR-06 6/8/2006 CAS	VHARBOR-07 6/8/2006 TriMatrix	VHARBOR-07 6/8/2006 CAS	VHARBOR-08 6/8/2006 TriMatrix
Carbonate	--	--	460000000	502000000	--	406000000	--	500000000	--
Chloride	--	--	*301 h*	--	--	*102 h*	--	*183 h*	--
pH, standard units-lab	10.2	9.8	--	--	7.2	--	9.9	--	8.5
pH, standard units-field	9.5	--	--	--	7.5	--	9.0	--	7.5
Solids, %	13	16	--	--	16	--	27	--	13
Sulfate	--	--	*1160 h*	--	--	*254 h*	--	*1070 h*	--
Sulfide total	--	--	<3.3 h	--	--	424 h	--	30.3 h	--
Potassium	5200000 *	3200000 *	--	--	1300000	--	3000000	--	2600000
Sodium	470000 *	180000 *	--	--	110000	--	190000	--	160000
UTM 83 X-Coordinate	655934.40	--	--	--	655934.16	--	655924.07	--	655904.09
UTM 83 Y-Coordinate	5025871.40	--	--	--	5025882.71	--	5025870.70	--	5025868.34

-- Not analyzed.
h EPA sample extraction or analysis holding time was exceeded.
* Estimated value, QA/QC criteria not met.
Detections presented in bold.
DUP Duplicate sample.

Table 4-8
Sediment Quality Data
Village Harbor
LTB CKD Release Site
CMS Land Company
(concentrations in ug/kg, unless noted otherwise)

Location Date Lab Dup	VHARBOR-08 6/8/2006 CAS	VHARBOR-09 6/8/2006 TriMatrix	VHARBOR-09 6/8/2006 CAS	VHARBOR-10 6/16/2006 TriMatrix	VHARBOR-10 6/16/2006 CAS	VHARBOR-11 6/16/2006 TriMatrix	VHARBOR-11 6/16/2006 CAS
Carbonate	467000000	--	481000000	--	192000000	--	38700000
Chloride	200 h	--	64 h	--	192	--	164
pH, standard units-lab	--	8.6	--	10.9	--	11.3	--
pH, standard units-field	--	9.0	--	--	--	10.5	--
Solids, %	--	28	--	62	35.5	21	46.6
Sulfate	854 h	--	441 h	--	341	--	103
Sulfide total	58.7 h	--	233 h	--	<1.5	--	<1.5
Potassium	--	1000000	--	390000	--	1200000	--
Sodium	--	61000	--	190000	--	160000	--
UTM 83 X-Coordinate	--	655859.07	--	--	--	655689.07	--
UTM 83 Y-Coordinate	--	5025845.23	--	--	--	5025799.84	--

-- Not analyzed.

h EPA sample extraction or analysis holding time was exceeded.

* Estimated value, QA/QC criteria not met.

Detections presented in bold.

DUP Duplicate sample.

Table 5-1

Analytical Parameters and Methods for Village Harbor Sediment Analysis

Analysis	Method
Chemical Analyses	
Potassium	EPA200.7/6010B
Sodium	EPA200.7/6010B
Sulfate	EPA 300.0
Carbonate	ASTM D513-82 M
Calcium	EPA200.7/6010B
Magnesium	EPA200.7/6010B
Silicon	EPA200.7/6010B
pH	EPA 9045C
Geotechnical Analyses	
Unconfined Compressive Strength (cohesive soil)	ASTM D2166
Consolidation	ASTM D2435 (incremental load method)
Permeability	ASTM D5084 (fine-grained soil) ASTM D2434 (coarse-grained soil)
Atterberg Limits	ASTM D4318
Grain Size	ASTM D422
Triaxial Compressive Strength	ASTM D2850 (UU) ASTM D4767 (CIU)
Specific Gravity	ASTM D854
Water Content	ASTM D2216
Direct Shear	ASTM D3080 (CD)
Soil Classification	ASTM D2487 ASTM D2488

CD – Consolidated Drained
CIU – Consolidated Undrained
UU – Unconsolidated Undrained

Figures

Imagery: April 2005

Feet
60 0 60 120 180 240

Meters
25 0 25 50

Utilities
- Utility Access
- Storm drain outflow
- Private intake line

Figure 1-1

VILLAGE HARBOR MARINA
SITE LOCATION
Little Traverse Bay
CKD Release Site
Emmet County, Michigan

Barr Footer: Date: 8/3/2006 8:08:24 AM File: I:\Client\CMS\LTB_CKD_Release_Site\Village_Harbor\Projects\WorkPlan\vhm_site_map.mxd User: mmb



Barr Footer: Date: 8/3/2006 11:35:05 AM File: I:\Client\CMS\LTB_CKD_Release_Site\Village_Harbor\Projects\Work Plan\Fig2_1_1938aerial.mxd User: ksw

N

Meters
50 0 50

Feet
100 0 100 200

Figure 2-1

1938 Aerial Photograph
Village Harbor
Little Traverse Bay CKD
Release Site
Emmet County, MI

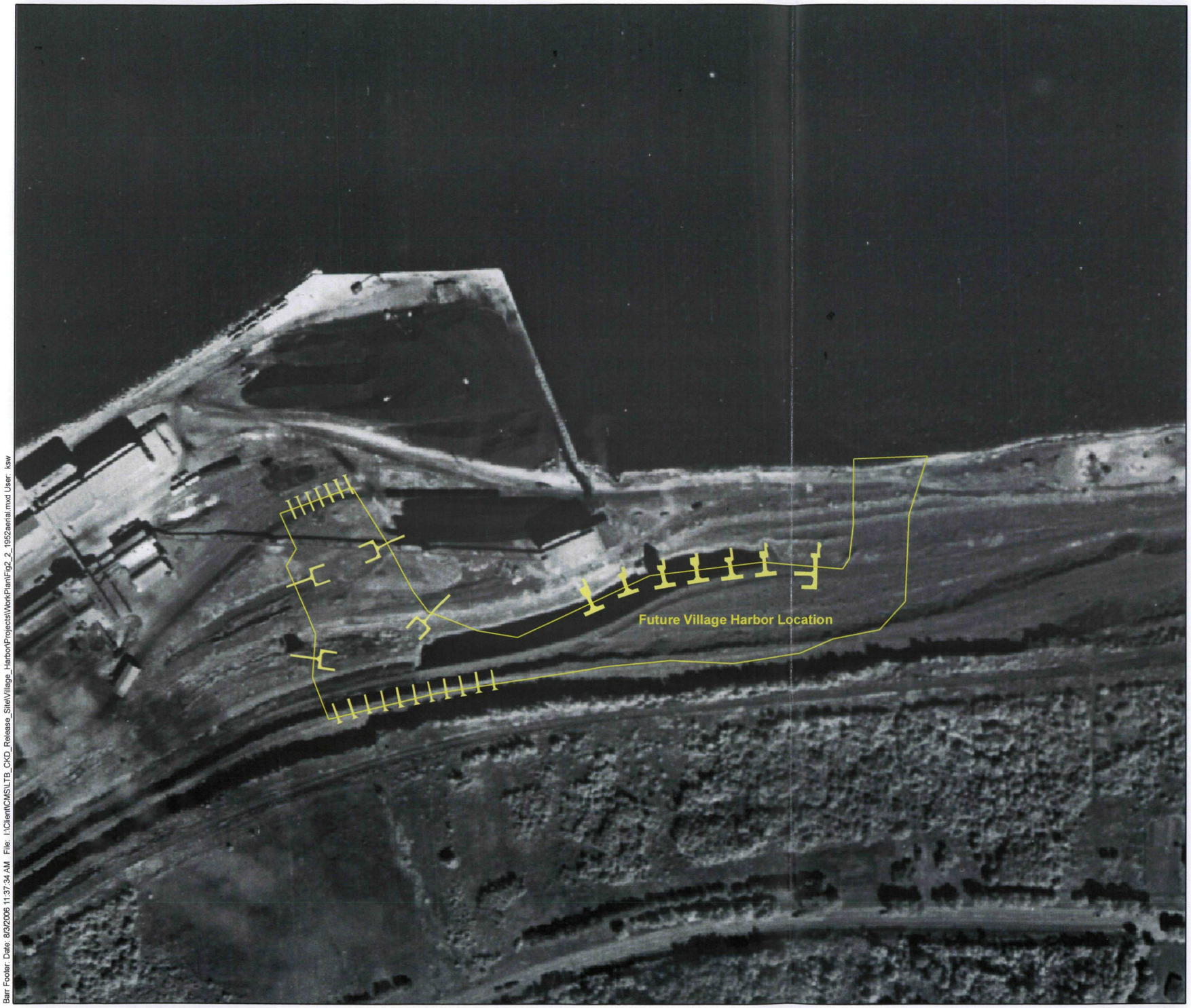

Barr Footer: Date: 8/3/2006 11:37:34 AM File: I:\Client\CMS\LTB_CKD_Release_Site\Village_Harbor\Projects\Work Plan\Fig2_2_1952aerial.mxd User: ksw

Meters
50 0 50

Feet
100 0 100 200

Figure 2-2

1952 Aerial Photograph
Village Harbor
Little Traverse Bay CKD
Release Site
Emmet County, MI



Barr Footer: Date: 8/3/2006 11:44:17 AM File: I:\Client\CM\LTB_CKD_Release_Site\Village_Harbor\Projects\WorkPlan\Fig2_3_1973aerial.mxd User: ksw

Meters
50 0 50

Feet
100 0 100 200

Figure 2-3

1973 Aerial Photograph
Village Harbor
Little Traverse Bay CKD
Release Site
Emmet County, MI



Barr Footer: Date: 8/3/2006 11:47:24 AM File: I:\Client\CMS\LTB_CKD_Release_Site\Village_Harbor\Projects\WorkPlan\Fig2_4_1974aerial.mxd User: ksw

N

Meters
50 0 50

Feet
100 0 100 200

Figure 2-4

1974 Aerial Photograph
Village Harbor
Little Traverse Bay CKD
Release Site
Emmet County, MI

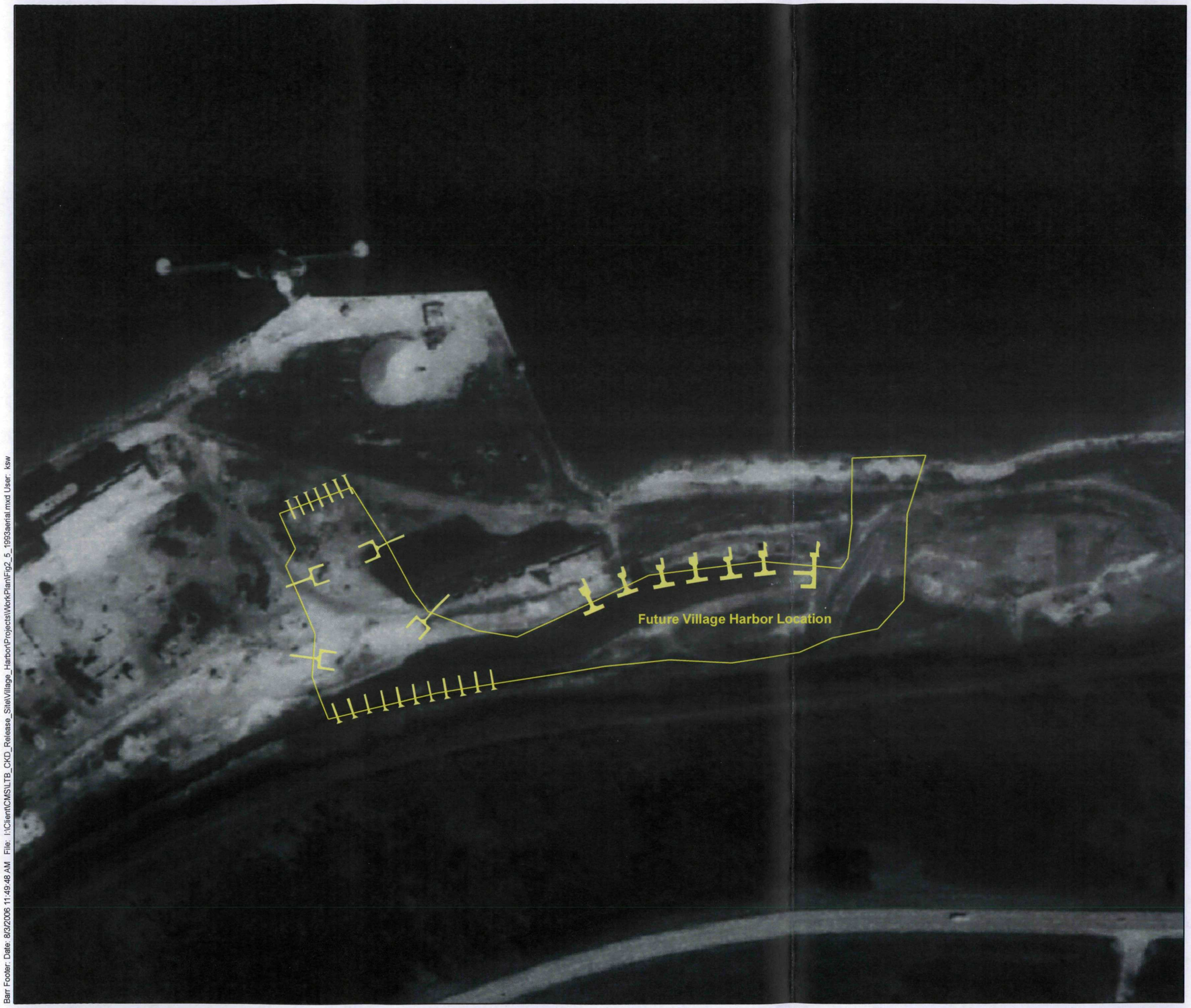

Meters
50 0 50

Feet
100 0 100 200

Figure 2-5

1993 Aerial Photograph
Village Harbor
Little Traverse Bay CKD
Release Site
Emmet County, MI

Barr Footer: Date: 8/3/2006 11:49:48 AM File: I:\Client\CMS\LTB_CKD_Release_Site\Village_Harbor\Projects\WorkPlan\Fig2_5_1993aerial.mxd User: ksw

Barr Footer: Date: 8/3/2006 10:38:00 AM File: I:\Client\CMSLTB_CKD_Release_Site\Village_Harbor\Projects\WorkPlan\Fig3_1_2005_LakeshoreSurvey_pH.mxd User: ksw

2005 Targeted Lakeshore Survey pH Monitoring Points

- pH value less than 9.0 in Surface Water
- pH value equal to or greater than 9.0 in Surface Water
- pH value less than 9.0 in Pools
- pH value equal to or greater than 9.0 in Pools

pH readings from May, 2005 through November 2005

Approximate CKD Extent

Imagery: April 2005

N

Feet

200 100 0 200 400

Figure 3-1

2005 TARGETED LAKESHORE SURVEY
pH MONITORING RESULTS
Little Traverse Bay
CKD Release Site
Emmet County, Michigan

2006 Targeted Lakeshore Survey pH Monitoring Points

- pH value less than 9.0 in Surface Water
- pH value equal to or greater than 9.0 in Surface Water
- pH value less than 9.0 in Pools
- pH value equal to or greater than 9.0 in Pools

pH readings from May, 2006 through July 2006

Approximate CKD Extent

Imagery: April 2005

N

Feet

200 100 0 200 400

Figure 3-2

2006 TARGETED LAKESHORE SURVEY
pH MONITORING RESULTS
Little Traverse Bay
CKD Release Site
Emmet County, Michigan

Barr Footer: Date: 8/3/2006 11:23:25 AM File: I:\Client\CMS\LTB_CKD_Release_Site\Village_Harbor\Projects\Work Plan\Fig3_2_2006_LakeshoreSurvey_pH.mxd User: ksw

Barr Footer: Date: 8/3/2006 10:41:38 AM File: I:\Client\CMS\LTB_CKD_Release_Site\Village_Harbor\Projects\WorkPlan\Fig3_3_BottomElevations.mxd User: ksw

Bottom Elevations are Based on
Lake Elevation of 577.47 feet
April 24, 2006 Bathymetry Data

Imagery: April 2005

100 50 0 100
Feet

Figure 3-3

BOTTOM ELEVATIONS, FT MSL
Village Harbor
Little Traverse Bay
CKD Release Site
Emmet County, Michigan

Barr Footer: Date: 8/3/2006 10:44:26 AM File: I:\Client\CMS\LTB_CKD_Release_SiteVillage_Harbor\Projects\WorkPlan\Fig3_4_2006Weston_pHmonitoring.mxd User: ksw

USEPA / Weston Solutions pH Monitoring Point (April 10 and 13, 2006)

- pH value equal to or greater than 9.0
- pH value less than 9.0

Imagery: April 2005

100 50 0 100 Feet

Figure 3-4

APRIL 10/13, 2006 WESTON
pH MONITORING RESULTS
Village Harbor
Little Traverse Bay
CKD Release Site
Emmet County, Michigan



LEGEND

5-2-06 Sample Locations

- Depth of sample and pH result pH < 9.00
- Depth of sample and pH result pH > 9.00

*Samples collected May 02, 2006

Notes:
CKD = Cement Kiln Dust
CKD investigation areas based on BARR Removal Action Work Plan dated July 28, 2005
Date of Aerial Photograph: 2004

1 inch equals 150 feet

0 40 80 160 240 320 Feet

WESTON SOLUTIONS
2501 Jolly Road
Suite 100
Okemos, Michigan

Sample field pH results
East CKD Area
May, 2006
Little Traverse Bay CKD Site
Petoskey, Michigan

Figure: 3-5

Checked By: KB Prepared By: BPS Revised: 06/30/06

FIGURE 3-5: May 2, 2006 WESTON WATER QUALITY SAMPLING LOCATIONS VILLAGE HARBOR

Barr Footer: Date: 8/3/2006 10:46:01 AM File: I:\Client\CMS\LTB_CKD_Release_Site\Village_Harbor\Projects\WorkPlan\Fig3_6_2006Barr_pHmonitoring.mxd User: ksw



Barr Engineering pH Monitoring Point
(April 24 through June 29, 2006)

- pH value equal to or greater than 9.0
- pH value less than 9.0
- pH value less than 9.0 at bottom depth
- pH value greater than 9.0 is deeper than pH value less than 9.0

Imagery: April 2005

100 50 0 100
Feet

Figure 3-6

2006 BARR ENGINEERING CO.
pH MONITORING RESULTS
Village Harbor
Little Traverse Bay
CKD Release Site
Emmet County, Michigan

Barr Footer: Date: 8/3/2006 10:52:05 AM File: I:\Client\CMS\LTB_CKD_Release_Site\Village_Harbor\Projects\WorkPlan\Fig3_8_SedimentSamplingLocations.mxd User: ksw

Bottom Elevations are Based on
Lake Elevation of 577.47 feet
April 24, 2006 Bathymetry Data

- June 8 and 16, 2006 Sediment Sample Location
- Diver Way-Station

Imagery: April 2005

100 50 0 100
Feet

Figure 3-8

SEDIMENT SAMPLING LOCATIONS
Village Harbor
Little Traverse Bay
CKD Release Site
Emmet County, Michigan

Barr Footer: Date: 8/3/2006 12:34:36 PM File: I:\Client\CMS\LTB_CKD_Release_Site\Village_Harbor\Projects\WorkPlan\Fig3_9_GeophysicalSurveyLocations.mxd User: ksw



Resistivity Line Points
Underwater 2D Resistivity Lines
Overwater EM Survey Area

Imagery: April 2005

100 50 0 100
Feet

Figure 3-9

GEOPHYSICAL SURVEY LOCATIONS
Village Harbor
Little Traverse Bay
CKD Release Site
Emmet County, Michigan

Barr Footer: Date: 8/3/2006 10:54:57 AM File: I:\Client\CMS\LTB_CKD_Release_Site\Village_Harbor\Projects\WorkPlan\Fig3_10_SedimentProbingLocations.mxd User: ksw

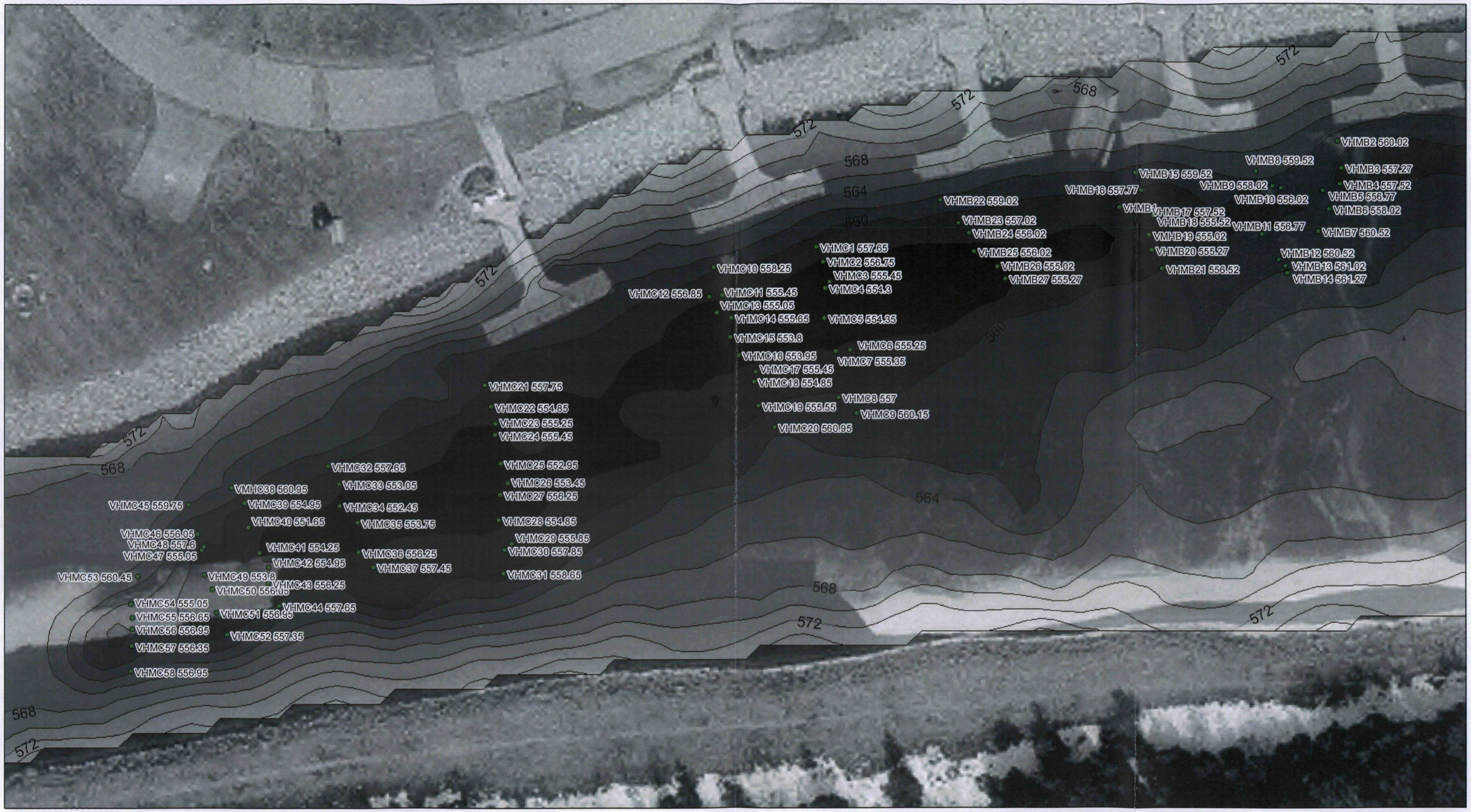

● June 30 and July 1, 2006 Hard Surface Depth Measurements

Contoured Bottom Elevations are Based on
Lake Elevation of 577.47 feet
April 24, 2006 Bathymetry Data

Imagery: April 2005

30 15 0 30
Feet

Figure 3-10

SUMP AREA SEDIMENT PROBING LOCATIONS
Village Harbor
Little Traverse Bay
CKD Release Site
Emmet County, Michigan

Barr Footer: Date: 8/3/2006 8:51:41 AM File: I:\Client\CM\SLTB_CKD_Release_Site\Village_Harbor\Projects\VolumeCalc_VH.mxd User: JAM2



Imagery: April 2005

Estimated sediment thickness (ft)

0 to 2	6 to 8
2 to 4	8 to 10
4 to 6	10 to 12

N

30 15 0 30 60 90 120 Feet

Figure 3-11
ESTIMATED SUMP AREA
SEDIMENT THICKNESS
Little Traverse Bay
CKD Release SIte
Emmet County, Michigan

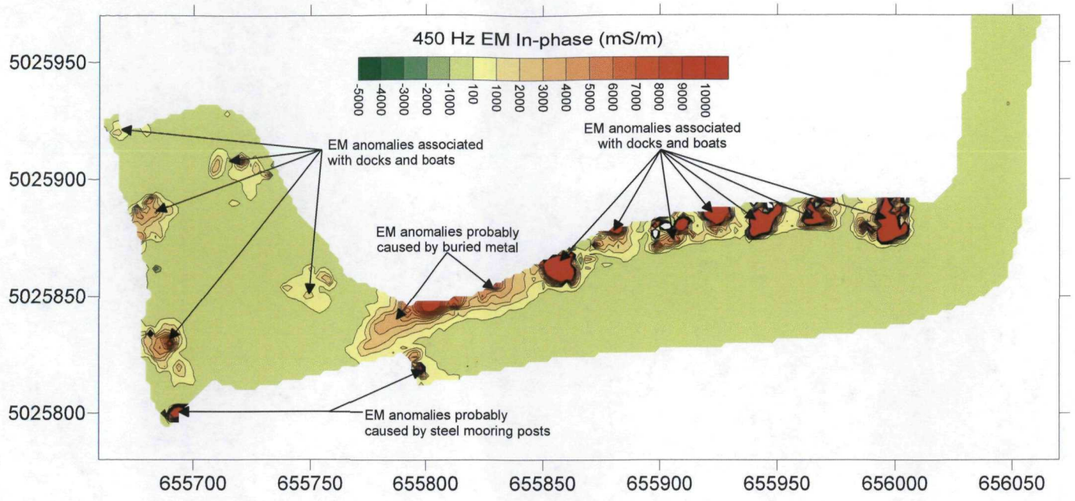

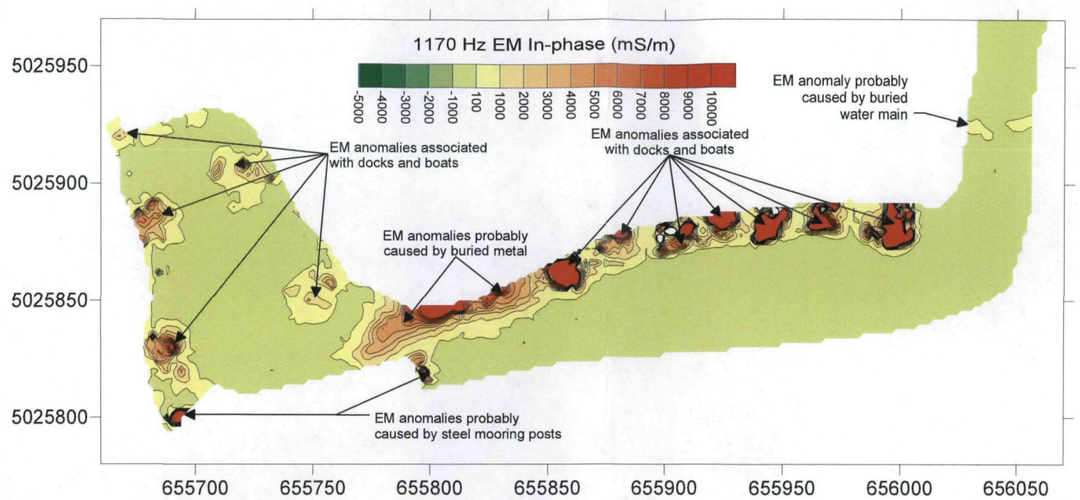

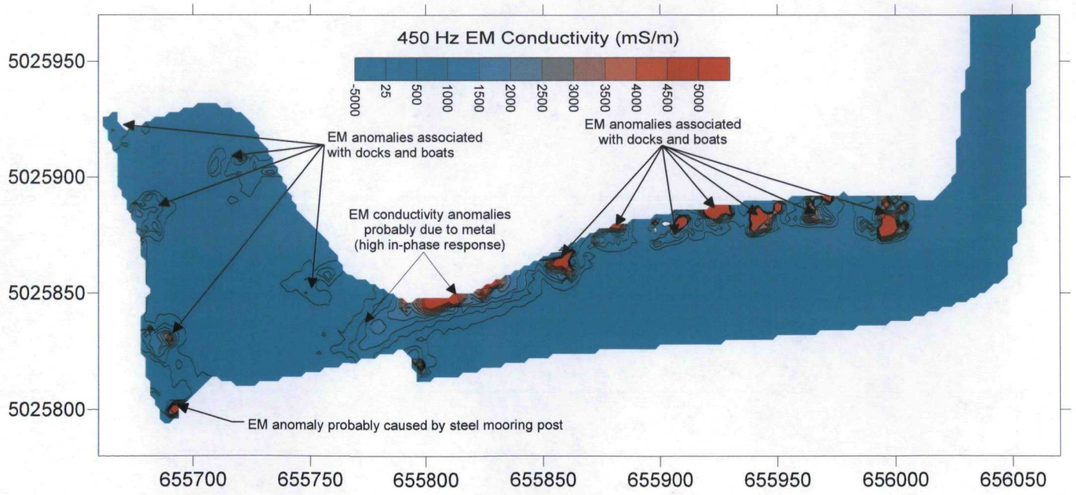

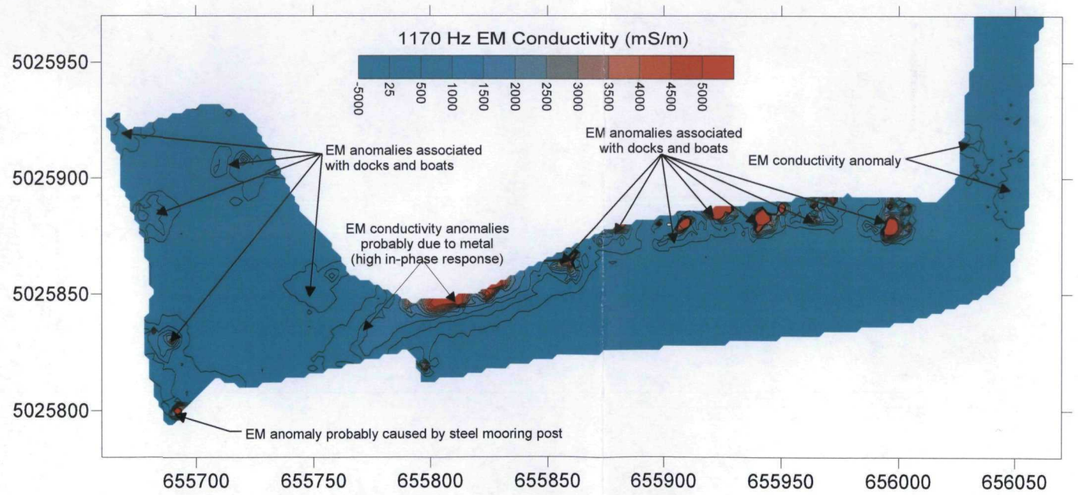

Figure 4-1

VILLAGE HARBOR
GEM-2 Data, 450 and 1170 Hz
Little Traverse Bay
CKD Release Site
Emmet County, Michigan

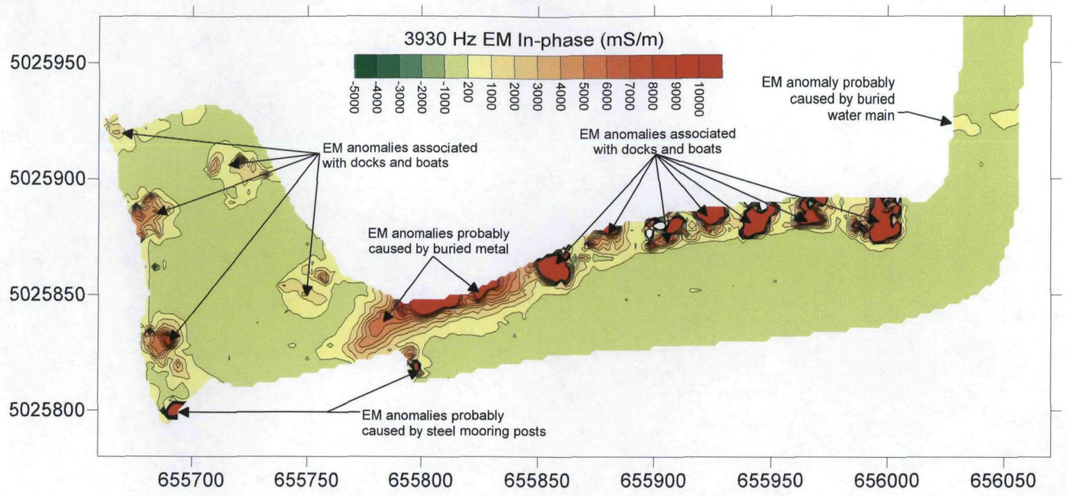

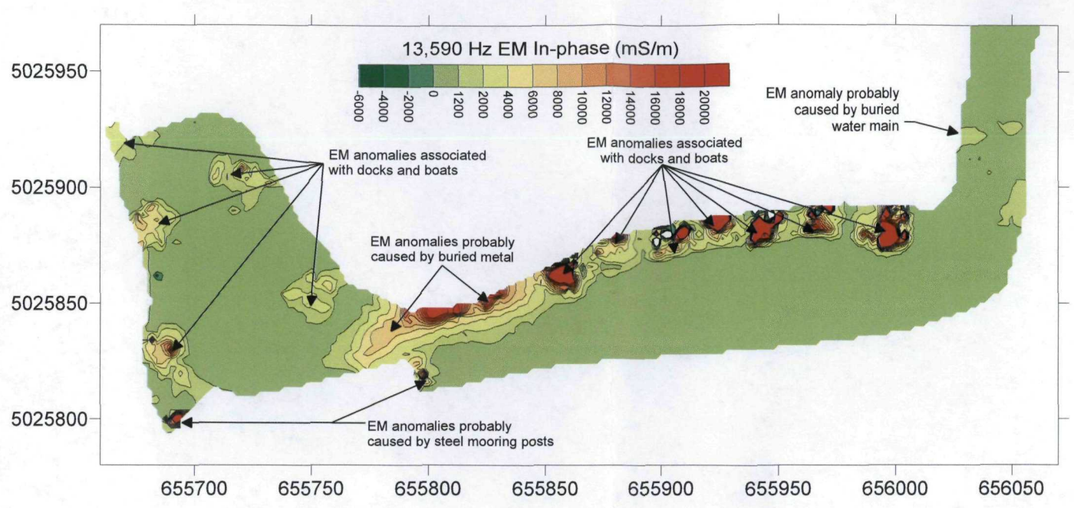

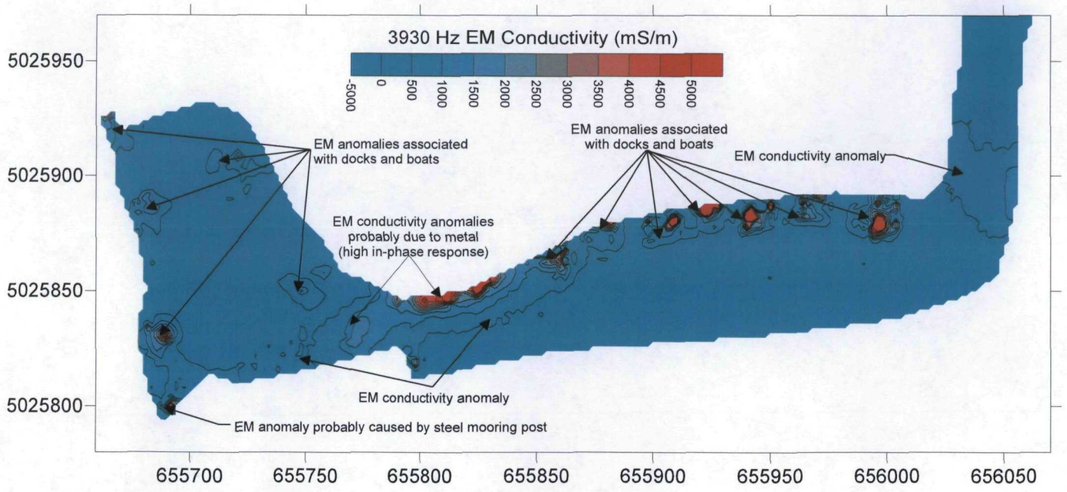

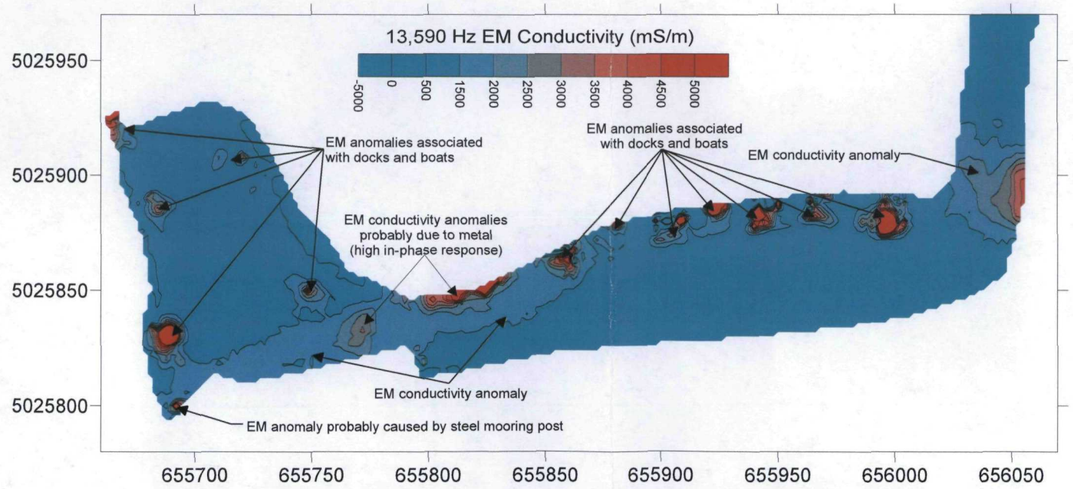

Figure 4-2

VILLAGE HARBOR
GEM-2 Data, 3930 and 13590 Hz
Little Traverse Bay
CKD Release Site
Emmet County, Michigan

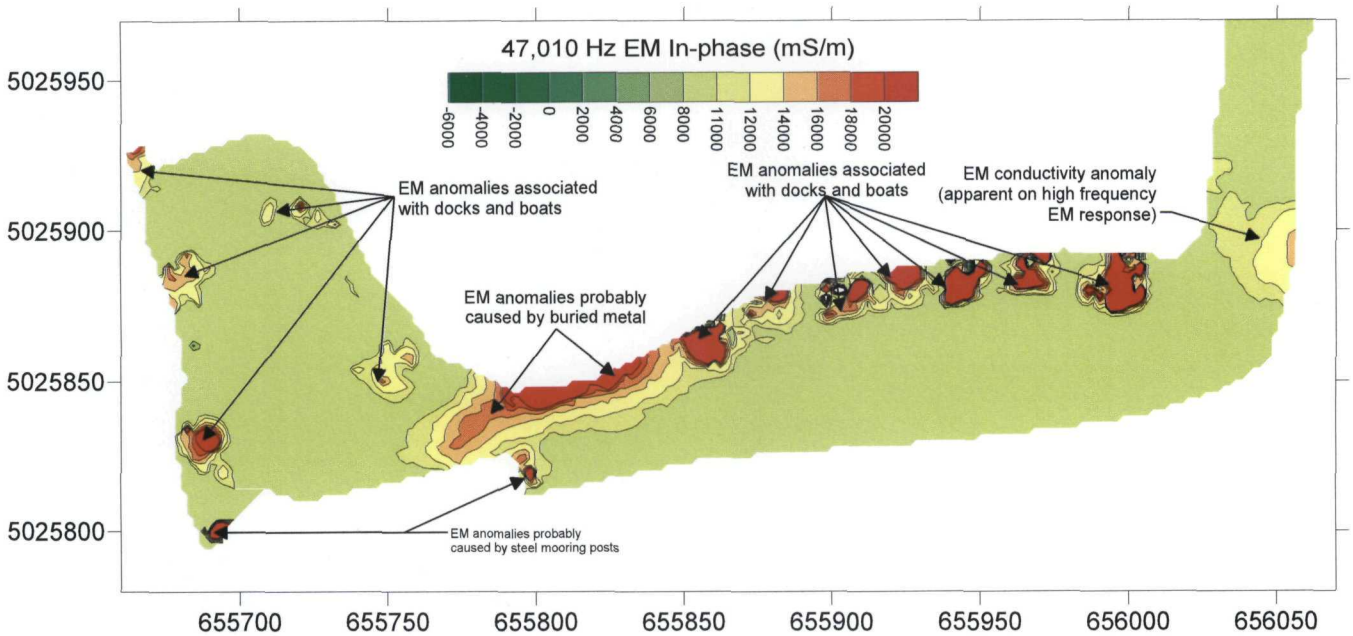

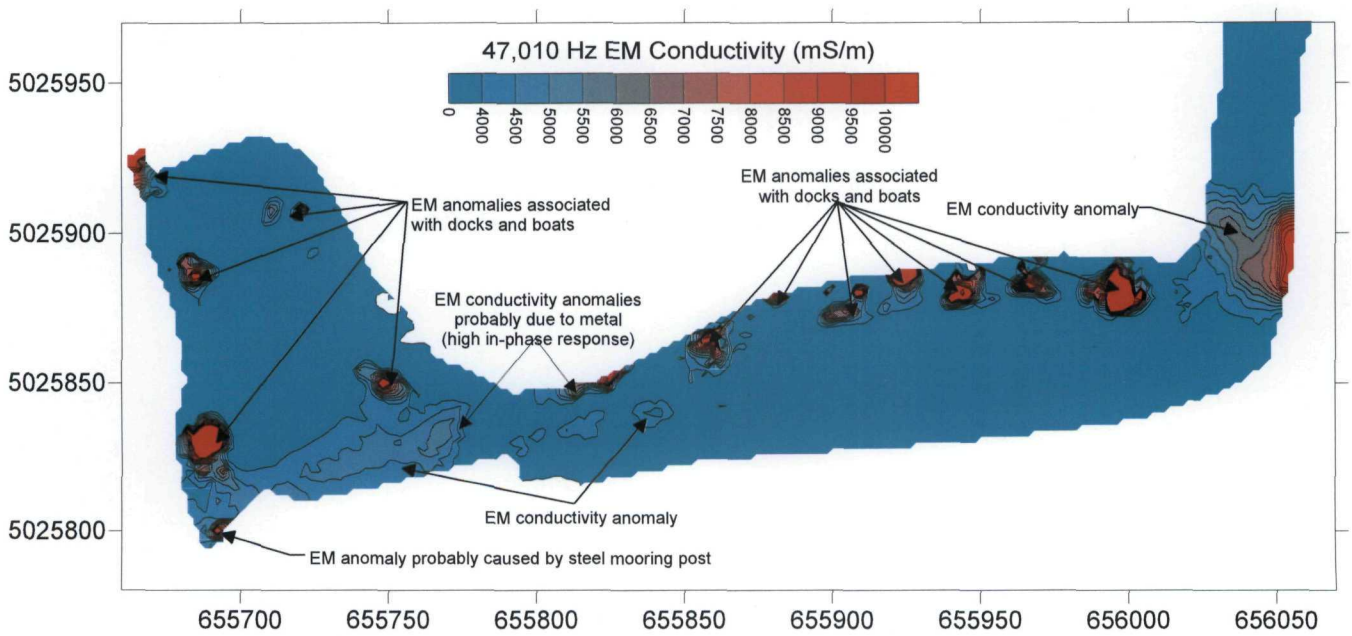

Figure 4-3

VILLAGE HARBOR
GEM-2 Data, 47,010 Hz
Little Traverse Bay
CKD Release Site
Emmet County, Michigan

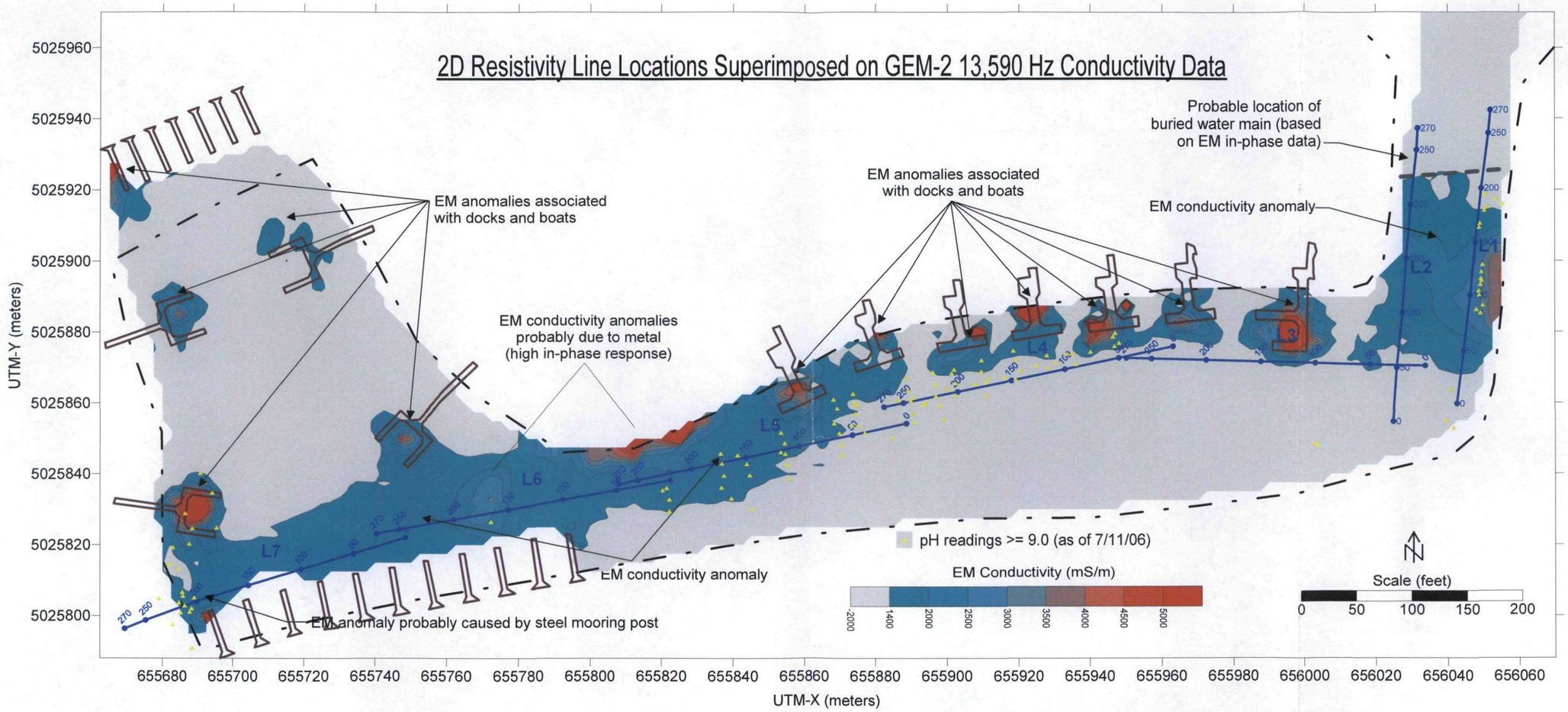

Figure 4-4

VILLAGE HARBOR
2D Resistivity Line Locations
Superimposed on EM Conductivity Data
Little Traverse Bay
CKD Release Site
Emmet County, Michigan

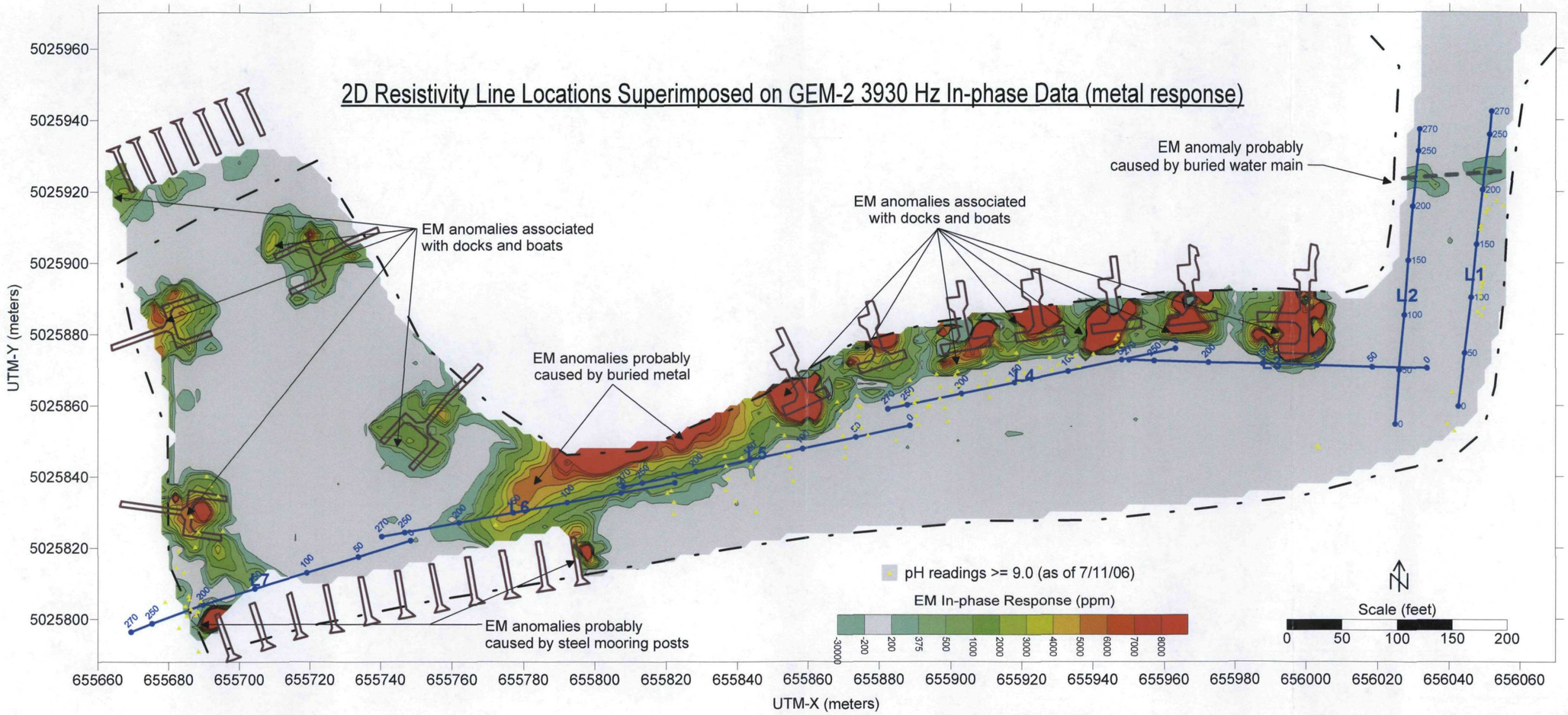

Figure 4-5

VILLAGE HARBOR
2D Resistivity Line Locations
Superimposed on EM In-phase Data
Little Traverse Bay
CKD Release Site
Emmet County, Michigan

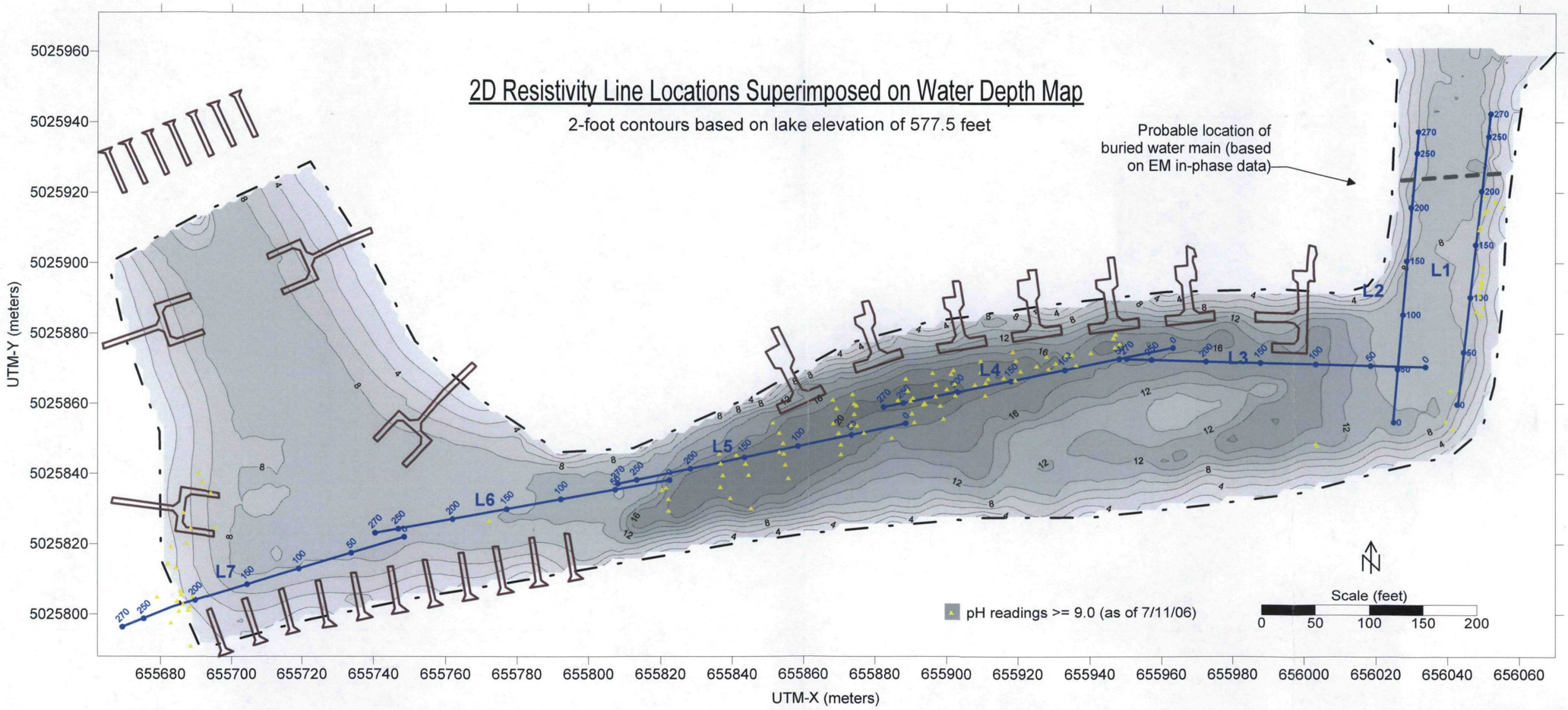

Figure 4-6

VILLAGE HARBOR
2D Resistivity Line Locations
Superimposed on Bathymetry
Little Traverse Bay
CKD Release Site
Emmet County, Michigan

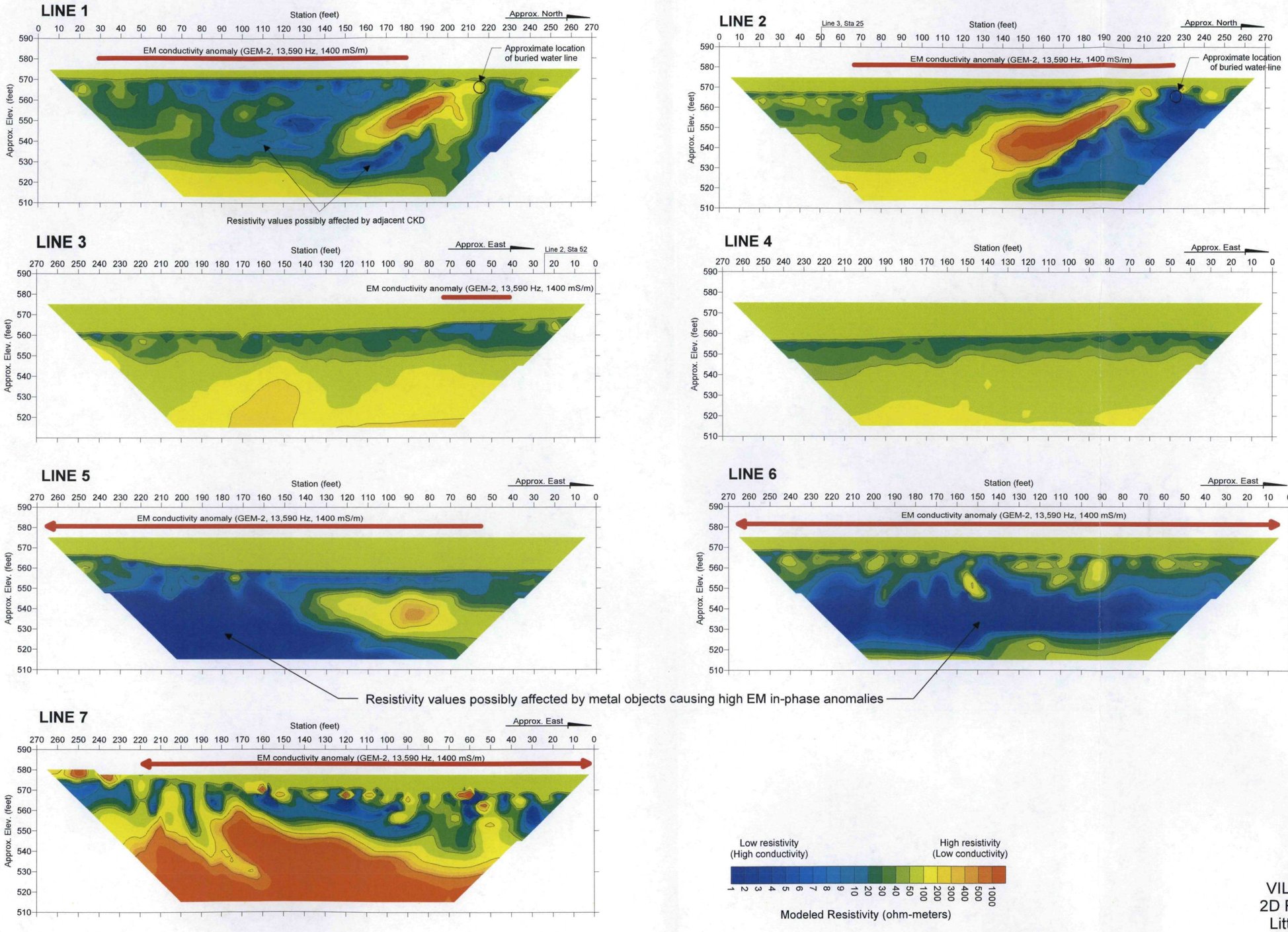

Figure 4-7

VILLAGE HARBOR
2D Resistivity Models
Little Traverse Bay
CKD Release Site
Emmet County, Michigan

Combined 2D Resistivity Lines 3 - 7

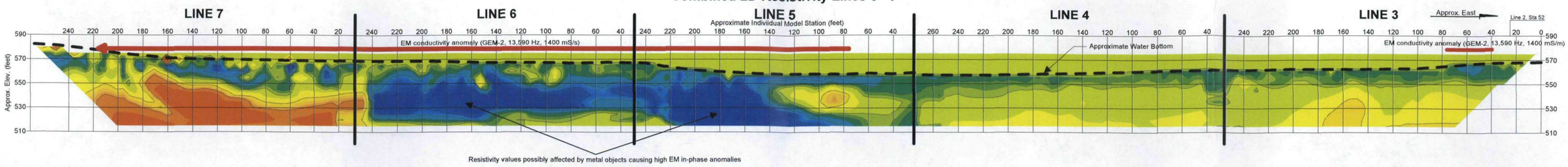

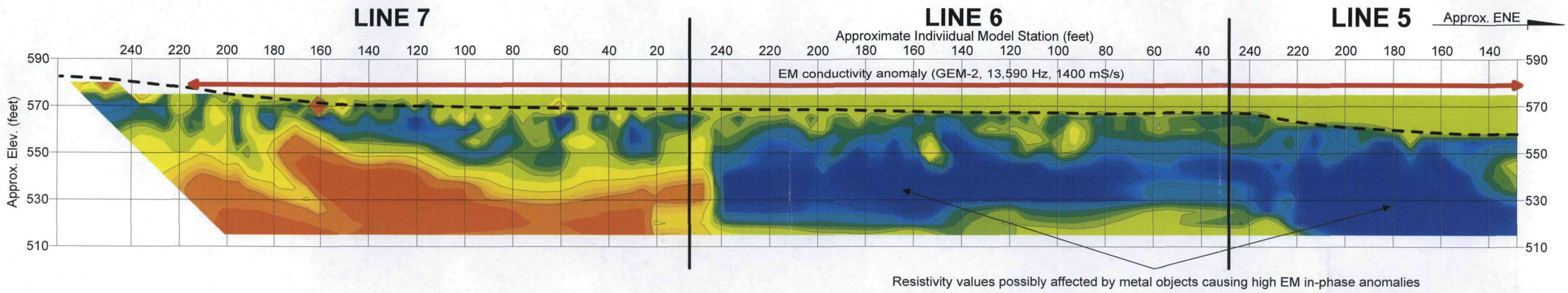

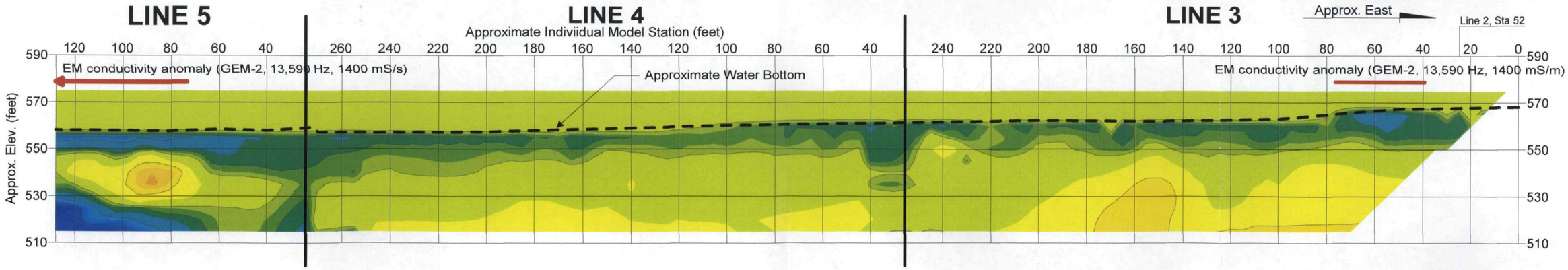



Figure 4-8

VILLAGE HARBOR
Combined 2D Resistivity
Models, Lines 3 - 7
Little Traverse Bay
CKD Release Site
Emmet County, Michigan

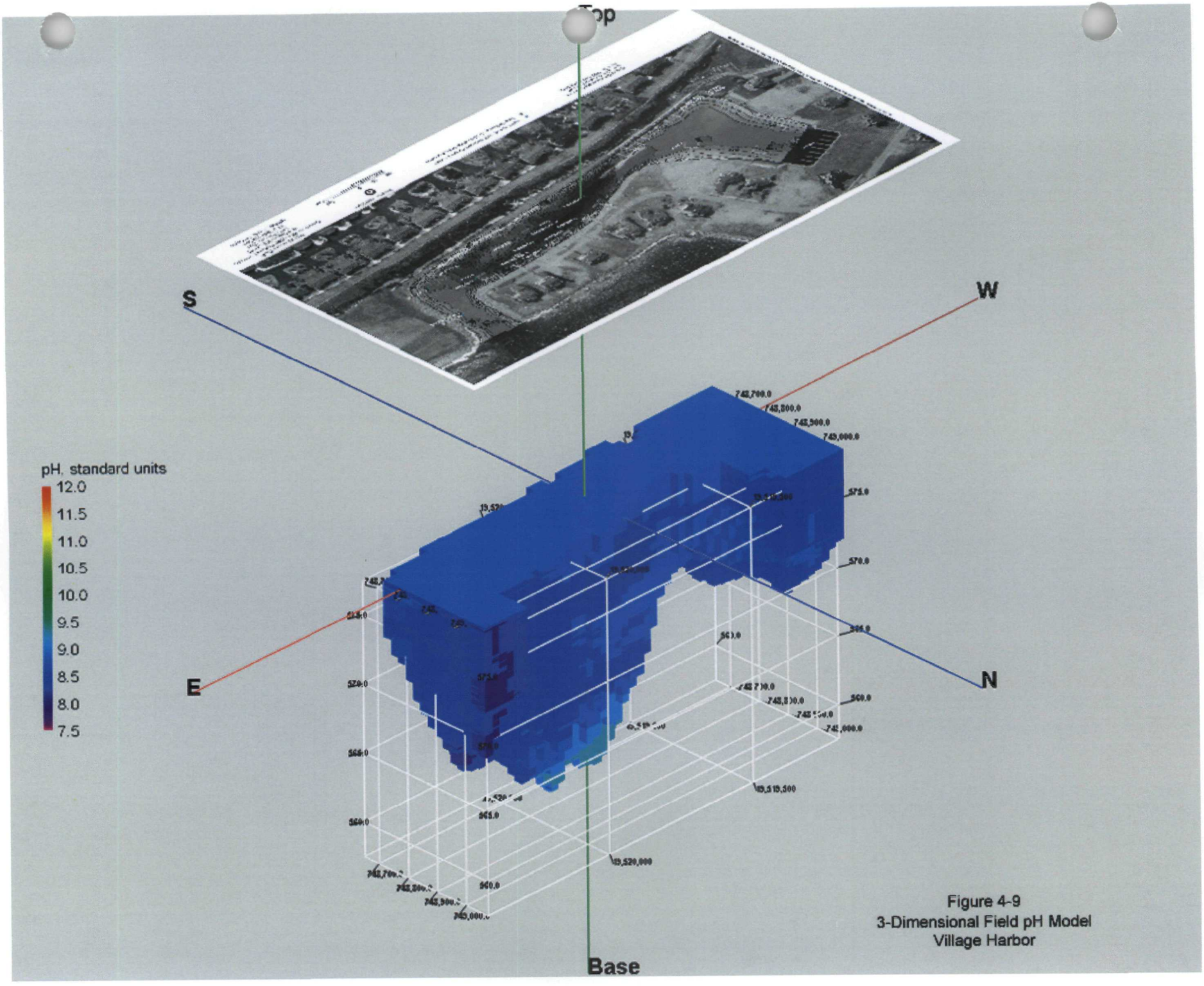

Figure 4-9
3-Dimensional Field pH Model
Village Harbor

Barr Footer: Date: 8/4/2006 1:18:52 PM File: I:\Client\CMS\LTB_CKD_Release_Site\Village_Harbor\Projects\Proposed_Sediment_Sampling_Locations.mxd User: bal

Imagery: April 2005

⊕ Proposed Sediment Sampling Location

Bottom Elevations are Based on
Lake Elevation of 577.47 feet
April 24, 2006 Bathymetry Data

N

Feet
50 0 50 100 150 200

Meters
20 0 20 40 60

Figure 5-1

VILLAGE HARBOR
PROPOSED SEDIMENT
SAMPLING LOCATIONS
Little Traverse Bay
CKD Release SIte
Emmet County, Michigan

Appendices

Appendix A
Intake and Discharge Structure Photographs



Storm water outflow to southwest corner of Village Harbor.

Village Harbor
Little Traverse Bay
CKD Release Site
Emmet County, Michigan

Barr Footer: Date: 8/3/2006 8:42:26 AM File: C:\DOCUME~1\mmb\LOCALS~1\Temp\~DFA255.tmp User: mmb



Barr Footer: Date: 8/3/2006 8:47:13 AM File: C:\DOCUME~1\mmb\LOCALS~1\Temp\~DFC8EA.tmp User: mmb

Stormwater utility access located west of the southwest corner of Village Harbor.

Village Harbor
Little Traverse Bay
CKD Release Site
Emmet County, Michigan

Barr Footer: Date: 6/3/2004 4:10:56 PM File: C:\Temp\Test.mxd User: bal

Private intake line located in the southwest corner of Village Harbor. Pump located beneath the sidewalk *in background.*

Village Harbor
Little Traverse Bay
CKD Release Site
Emmet County, Michigan

Appendix B
Underwater Video

Table B-1
Video Field Data
Village Harbor
LTB CKD Release Site
CMS Land Company

Location Date	VHVD1-1-050506 5/5/2006	VHVD1-2-050506 5/5/2006	VHVD2-1-050506 5/5/2006	VHVD3-1-050506 5/5/2006	VHVD3-2-050506 5/5/2006	VHVD3-3-050506 5/5/2006
pH, standard units	11.53	8.40	8.27	11.12	9.87	9.11
Specific Conductance umhos@ 25oC	2390	306	308	2702	323	312
Temperature, degrees C	7.40	6.86	6.89	7.63	7.06	6.92
Elevation of field measurements	558.18	559.18	558.48	557.98	558.18	558.98
UTM 83 X-Coordinate	655946.89	655946.89	655931.76	655930.44	655930.44	655930.44
UTM 83 Y-Coordinate	5025876.09	5025876.09	5025870.42	5025871.48	5025871.48	5025871.48

Appendix C

SDMS US EPA Region V

Imagery Insert Form

Some images in this document may be illegible or unavailable in SDMS.
Please see reason(s) indicated below:

☐ Illegible due to bad source documents. Image(s) in SDMS is equivalent to hard copy.

Specify Type of Document(s) / Comments:

☐ Includes ___ COLOR or RESOLUTION variations.
Unless otherwise noted, these pages are available in monochrome. The source document page(s) is more legible than the images. The original document is available for viewing at the Superfund Records Center.

Specify Type of Document(s) / Comments:

☐ Confidential Business Information (CBI).
This document contains highly sensitive information. Due to confidentiality, materials with such information are not available in SDMS. You may contact the EPA Superfund Records Manager if you wish to view this document.

Specify Type of Document(s) / Comments:

☒ Unscannable Material:
Oversized __ _ or _X__ Format.
Due to certain scanning equipment capability limitations, the document page(s) is not available in SDMS.

Specify Type of Document(s) / Comments:

Appendix C from CD (cannot be converted to PDF; EPA does not have program to open file)

☐ Document is available at the EPA Region 5 Records Center.

Specify Type of Document(s) / Comments:

Appendix D
Sediment Volume Computations

Grid Volume Computations

Thu Jul 06 11:31:34 2006

Upper Surface

Grid File Name:	C:\Documents and Settings\jam2\Desktop\BH Vol Calc\VH_Troll_depth_blk_calc_area_m.grd
Grid Size:	121 rows x 271 columns
X Minimum:	655665.3887
X Maximum:	656069.8568
X Spacing:	1.4980299999998
Y Minimum:	5025790.219
Y Maximum:	5025970.71
Y Spacing:	1.5040916666699
Z Minimum:	169.81721556403
Z Maximum:	174.85638631544

Lower Surface

Grid File Name:	C:\Documents and Settings\jam2\Desktop\BH Vol Calc\VH_rod_depth_blk_m.grd
Grid Size:	121 rows x 271 columns
X Minimum:	655665.3887
X Maximum:	656069.8568
X Spacing:	1.4980299999998
Y Minimum:	5025790.219
Y Maximum:	5025970.71
Y Spacing:	1.5040916666699
Z Minimum:	168.17676339094
Z Maximum:	171.3299211972

Volumes

Z Scale Factor:	1

Total Volumes by:

Trapezoidal Rule:	3534.7134951008
Simpson's Rule:	3544.7556654397
Simpson's 3/8 Rule:	3533.1510125023

Cut & Fill Volumes

Positive Volume [Cut]:	3534.7709380824
Negative Volume [Fill]:	0.057442981590996
Net Volume [Cut-Fill]:	3534.7134951008

Areas

Planar Areas

Positive Planar Area [Cut]:	3125.549044018
Negative Planar Area [Fill]:	1.8570778986059
Blanked Planar Area:	69875.445715329
Total Planar Area:	73002.851837246

Surface Areas

Positive Surface Area [Cut]:	3159.0702783749
Negative Surface Area [Fill]:	1.8881954924082

Appendix E

April 2006 Aerial Photos

April 10, 2006

April 19, 2006

April 10, 2006

April 10, 2006

April 10, 2006

April 10, 2006

April 10, 2006

April 10, 2008

April 10, 2006

April 10, 2006

April 10, 2006

April 13, 2006

April 13, 2006

April 13, 2006

April 13, 2006

April 13, 2006

April 13, 2006

April 13, 2006

Appendix F
Bathymetric Data

- Village Harbor Bathymetry Survey Points

Imagery: April 2005

100 50 0 100 200 Feet

Figure F-1
VILLAGE HARBOR
BATHYMETRY SURVEY POINTS
Little Traverse Bay
CKD Release SIte
Emmet County, Michigan

Barr Footer: Date: 8/4/2006 9:32:28 AM File: I:\Client\CMS\LTB_CKD_Release_Site\Village_Harbor\Users\JCG\VillageHarbor_bottom_elev_survey.mxd User: JCG

```
Setup Used:                 Sample ESRI Shapefile Setup
Export Format:              ESRI Shapefile
Data Type:                  Features
Feature Selection:          Export All Features
Not In Feature Positions:Not Used
Export Notes:               No
Export Velocity Records:    No
Export Sensor Records:      Yes
Export Menu Attribute As:Attribute Value
Generated Attributes:       Max PDOP
                            Corr Type
                            GPS Date
                            GPS Time
                            Feat Name
                            Datafile
                            Unfilt Pos
Position Filter Details:
Filter By:                  GPS Criteria
Maximum PDOP:               Any
Maximum HDOP:               Any
Min Number Of SVs:          2D (3 or more SVs)
Uncorrected:                No
P(Y) Code:                  Yes
Real-time SBAS:             Yes
Real-time Code:             Yes
Postprocessed Code:         Yes
Real-time Carrier Float:    Yes
Postprocessed Carrier Float:Yes
RTK Fixed:                  Yes
Postprocessed Carrier Fixed:Yes
Non-GPS:                    Yes
Coordinate System:          US State Plane 1983
Coordinate Zone:            Michigan Central 2112
Datum:                      NAD 1983 (Conus)
Coordinate Units:           Feet
Altitude Units:             Feet
Altitude Reference:         HAE
Distance Units:             Feet
Area Units:                 Square Feet
Velocity Units:             Kilometers Per Hour
Precision Units:            Feet

Data Dictionary
---------------
Point_ge - Point Feature
    Comment - String, Length = 32
    Max PDOP - Numeric, DP = 1, Min = 0.0, Max = 0.0, Default = 0.0
    Corr Type - String, Length = 36
    GPS Date - Date
    GPS Time - Time
    Feat Name - String, Length = 20
    Datafile - String, Length = 20
    Unfilt Pos - Numeric, DP = 0, Min = 0, Max = 0, Default = 0
Line_gen - Line Feature
    Comment - String, Length = 32
    Max PDOP - Numeric, DP = 1, Min = 0.0, Max = 0.0, Default = 0.0
    Corr Type - String, Length = 36
    GPS Date - Date
    GPS Time - Time
    Feat Name - String, Length = 20
    Datafile - String, Length = 20
    Unfilt Pos - Numeric, DP = 0, Min = 0, Max = 0, Default = 0
Area_gen - Area Feature
```

```
    Comment - String, Length = 32
    Max PDOP - Numeric, DP = 1, Min = 0.0, Max = 0.0, Default = 0.0
    Corr Type - String, Length = 36
    GPS Date - Date
    GPS Time - Time
    Feat Name - String, Length = 20
    Datafile - String, Length = 20
    Unfilt Pos - Numeric, DP = 0, Min = 0, Max = 0, Default = 0
Sensor - Point Feature
    Text - String, Length = 80
    Channel - Numeric, DP = 0, Min = 0, Max = 0, Default = 0
    Max PDOP - Numeric, DP = 1, Min = 0.0, Max = 0.0, Default = 0.0
    Corr Type - String, Length = 36
    GPS Date - Date
    GPS Time - Time
    Feat Name - String, Length = 20
    Datafile - String, Length = 20
    Unfilt Pos - Numeric, DP = 0, Min = 0, Max = 0, Default = 0
```

Raw Bathymetric Data
April 24, 2006 through May 5, 2006
Village Harbor

Text	Ch	Max	Corr_Type	GPS_Date	GPS_Time	Feat_Nai	Datafile	Unfilt_Pos
4.3	1	4.8	Postprocessed Code	4/24/2006	01:02:28pm	Sensor	EASTHARBOR.cor	0
4.3	1	4.8	Postprocessed Code	4/24/2006	01:02:29pm	Sensor	EASTHARBOR.cor	0
4.4	1	4.8	Postprocessed Code	4/24/2006	01:02:30pm	Sensor	EASTHARBOR.cor	0
4.3	1	4.8	Postprocessed Code	4/24/2006	01:02:31pm	Sensor	EASTHARBOR.cor	0
4.3	1	4.8	Postprocessed Code	4/24/2006	01:02:32pm	Sensor	EASTHARBOR.cor	0
4.3	1	4.8	Postprocessed Code	4/24/2006	01:02:33pm	Sensor	EASTHARBOR.cor	0
4.3	1	4.8	Postprocessed Code	4/24/2006	01:02:34pm	Sensor	EASTHARBOR.cor	0
4.3	1	4.8	Postprocessed Code	4/24/2006	01:02:35pm	Sensor	EASTHARBOR.cor	0
4.3	1	4.8	Postprocessed Code	4/24/2006	01:02:36pm	Sensor	EASTHARBOR.cor	0
4.3	1	4.8	Postprocessed Code	4/24/2006	01:02:37pm	Sensor	EASTHARBOR.cor	0
4.2	1	4.8	Postprocessed Code	4/24/2006	01:02:38pm	Sensor	EASTHARBOR.cor	0
4.2	1	4.8	Postprocessed Code	4/24/2006	01:02:39pm	Sensor	EASTHARBOR.cor	0
4.3	1	2.3	Postprocessed Code	4/24/2006	01:02:40pm	Sensor	EASTHARBOR.cor	0
4.3	1	2.3	Postprocessed Code	4/24/2006	01:02:41pm	Sensor	EASTHARBOR.cor	0
4.3	1	2.3	Postprocessed Code	4/24/2006	01:02:42pm	Sensor	EASTHARBOR.cor	0
4.3	1	2.3	Postprocessed Code	4/24/2006	01:02:43pm	Sensor	EASTHARBOR.cor	0
4.2	1	2.3	Postprocessed Code	4/24/2006	01:02:44pm	Sensor	EASTHARBOR.cor	0
4.1	1	2.3	Postprocessed Code	4/24/2006	01:02:45pm	Sensor	EASTHARBOR.cor	0
4.1	1	2.3	Postprocessed Code	4/24/2006	01:02:46pm	Sensor	EASTHARBOR.cor	0
4.1	1	2.3	Postprocessed Code	4/24/2006	01:02:47pm	Sensor	EASTHARBOR.cor	0
4.0	1	2.3	Postprocessed Code	4/24/2006	01:02:48pm	Sensor	EASTHARBOR.cor	0
3.9	1	2.3	Postprocessed Code	4/24/2006	01:02:49pm	Sensor	EASTHARBOR.cor	0
3.8	1	2.3	Postprocessed Code	4/24/2006	01:02:50pm	Sensor	EASTHARBOR.cor	0
3.7	1	2.3	Postprocessed Code	4/24/2006	01:02:51pm	Sensor	EASTHARBOR.cor	0
3.6	1	2.3	Postprocessed Code	4/24/2006	01:02:52pm	Sensor	EASTHARBOR.cor	0
3.4	1	2.3	Postprocessed Code	4/24/2006	01:02:53pm	Sensor	EASTHARBOR.cor	0
3.3	1	4.8	Postprocessed Code	4/24/2006	01:02:54pm	Sensor	EASTHARBOR.cor	0
3.3	1	4.8	Postprocessed Code	4/24/2006	01:02:55pm	Sensor	EASTHARBOR.cor	0
3.2	1	4.8	Postprocessed Code	4/24/2006	01:02:56pm	Sensor	EASTHARBOR.cor	0
2.8	1	4.8	Postprocessed Code	4/24/2006	01:02:57pm	Sensor	EASTHARBOR.cor	0
2.6	1	4.8	Postprocessed Code	4/24/2006	01:02:58pm	Sensor	EASTHARBOR.cor	0
2.5	1	4.8	Postprocessed Code	4/24/2006	01:02:59pm	Sensor	EASTHARBOR.cor	0
2.2	1	4.8	Postprocessed Code	4/24/2006	01:03:00pm	Sensor	EASTHARBOR.cor	0
2.1	1	2.3	Postprocessed Code	4/24/2006	01:03:01pm	Sensor	EASTHARBOR.cor	0
1.9	1	3.6	Postprocessed Code	4/24/2006	01:03:02pm	Sensor	EASTHARBOR.cor	0
1.9	1	3.6	Postprocessed Code	4/24/2006	01:03:03pm	Sensor	EASTHARBOR.cor	0
2.0	1	3.6	Postprocessed Code	4/24/2006	01:03:04pm	Sensor	EASTHARBOR.cor	0
2.0	1	3.6	Postprocessed Code	4/24/2006	01:03:06pm	Sensor	EASTHARBOR.cor	0
2.1	1	4.8	Postprocessed Code	4/24/2006	01:03:07pm	Sensor	EASTHARBOR.cor	0
2.1	1	4.8	Postprocessed Code	4/24/2006	01:03:08pm	Sensor	EASTHARBOR.cor	0
2.2	1	4.8	Postprocessed Code	4/24/2006	01:03:09pm	Sensor	EASTHARBOR.cor	0
2.3	1	4.8	Postprocessed Code	4/24/2006	01:03:10pm	Sensor	EASTHARBOR.cor	0
2.4	1	2.3	Postprocessed Code	4/24/2006	01:03:11pm	Sensor	EASTHARBOR.cor	0
2.3	1	3.6	Postprocessed Code	4/24/2006	01:03:12pm	Sensor	EASTHARBOR.cor	0
2.3	1	3.6	Postprocessed Code	4/24/2006	01:03:13pm	Sensor	EASTHARBOR.cor	0
2.3	1	3.6	Postprocessed Code	4/24/2006	01:03:14pm	Sensor	EASTHARBOR.cor	0
2.4	1	2.3	Postprocessed Code	4/24/2006	01:03:15pm	Sensor	EASTHARBOR.cor	0
2.5	1	2.3	Postprocessed Code	4/24/2006	01:03:16pm	Sensor	EASTHARBOR.cor	0
2.5	1	4.8	Postprocessed Code	4/24/2006	01:03:17pm	Sensor	EASTHARBOR.cor	0
2.5	1	4.8	Postprocessed Code	4/24/2006	01:03:18pm	Sensor	EASTHARBOR.cor	0
2.5	1	4.8	Postprocessed Code	4/24/2006	01:03:18pm	Sensor	EASTHARBOR.cor	0

2.5	1	4.8	Postprocessed Code	4/24/2006 01:03:19pm	Sensor	EASTHARBOR.cor	0
2.5	1	4.8	Postprocessed Code	4/24/2006 01:03:20pm	Sensor	EASTHARBOR.cor	0
2.5	1	4.8	Postprocessed Code	4/24/2006 01:03:21pm	Sensor	EASTHARBOR.cor	0
2.4	1	4.8	Postprocessed Code	4/24/2006 01:03:22pm	Sensor	EASTHARBOR.cor	0
2.4	1	4.8	Postprocessed Code	4/24/2006 01:03:24pm	Sensor	EASTHARBOR.cor	0
2.4	1	4.8	Postprocessed Code	4/24/2006 01:03:24pm	Sensor	EASTHARBOR.cor	0
2.4	1	4.8	Postprocessed Code	4/24/2006 01:03:25pm	Sensor	EASTHARBOR.cor	0
2.4	1	4.8	Postprocessed Code	4/24/2006 01:03:26pm	Sensor	EASTHARBOR.cor	0
2.4	1	4.8	Postprocessed Code	4/24/2006 01:03:27pm	Sensor	EASTHARBOR.cor	0
2.4	1	4.8	Postprocessed Code	4/24/2006 01:03:28pm	Sensor	EASTHARBOR.cor	0
2.4	1	2.3	Postprocessed Code	4/24/2006 01:03:29pm	Sensor	EASTHARBOR.cor	0
2.4	1	2.3	Postprocessed Code	4/24/2006 01:03:30pm	Sensor	EASTHARBOR.cor	0
2.4	1	2.3	Postprocessed Code	4/24/2006 01:03:31pm	Sensor	EASTHARBOR.cor	0
2.4	1	4.7	Postprocessed Code	4/24/2006 01:03:32pm	Sensor	EASTHARBOR.cor	0
2.4	1	4.7	Postprocessed Code	4/24/2006 01:03:33pm	Sensor	EASTHARBOR.cor	0
2.4	1	4.7	Postprocessed Code	4/24/2006 01:03:34pm	Sensor	EASTHARBOR.cor	0
2.4	1	4.7	Postprocessed Code	4/24/2006 01:03:35pm	Sensor	EASTHARBOR.cor	0
2.4	1	4.7	Postprocessed Code	4/24/2006 01:03:36pm	Sensor	EASTHARBOR.cor	0
2.4	1	4.7	Postprocessed Code	4/24/2006 01:03:37pm	Sensor	EASTHARBOR.cor	0
2.4	1	4.7	Postprocessed Code	4/24/2006 01:03:38pm	Sensor	EASTHARBOR.cor	0
2.4	1	4.7	Postprocessed Code	4/24/2006 01:03:39pm	Sensor	EASTHARBOR.cor	0
2.4	1	2.3	Postprocessed Code	4/24/2006 01:03:40pm	Sensor	EASTHARBOR.cor	0
2.4	1	2.3	Postprocessed Code	4/24/2006 01:03:41pm	Sensor	EASTHARBOR.cor	0
2.4	1	2.3	Postprocessed Code	4/24/2006 01:03:42pm	Sensor	EASTHARBOR.cor	0
2.4	1	2.3	Postprocessed Code	4/24/2006 01:03:43pm	Sensor	EASTHARBOR.cor	0
2.4	1	4.7	Postprocessed Code	4/24/2006 01:03:44pm	Sensor	EASTHARBOR.cor	0
2.4	1	4.7	Postprocessed Code	4/24/2006 01:03:45pm	Sensor	EASTHARBOR.cor	0
2.4	1	4.7	Postprocessed Code	4/24/2006 01:03:46pm	Sensor	EASTHARBOR.cor	0
2.4	1	4.7	Postprocessed Code	4/24/2006 01:03:47pm	Sensor	EASTHARBOR.cor	0
2.4	1	3.6	Postprocessed Code	4/24/2006 01:03:48pm	Sensor	EASTHARBOR.cor	0
2.4	1	3.6	Postprocessed Code	4/24/2006 01:03:49pm	Sensor	EASTHARBOR.cor	0
2.4	1	3.6	Postprocessed Code	4/24/2006 01:03:50pm	Sensor	EASTHARBOR.cor	0
2.4	1	2.3	Postprocessed Code	4/24/2006 01:03:51pm	Sensor	EASTHARBOR.cor	0
2.4	1	2.3	Postprocessed Code	4/24/2006 01:03:52pm	Sensor	EASTHARBOR.cor	0
2.4	1	4.7	Postprocessed Code	4/24/2006 01:03:53pm	Sensor	EASTHARBOR.cor	0
2.4	1	4.7	Postprocessed Code	4/24/2006 01:03:54pm	Sensor	EASTHARBOR.cor	0
2.4	1	4.7	Postprocessed Code	4/24/2006 01:03:55pm	Sensor	EASTHARBOR.cor	0
2.3	1	4.7	Postprocessed Code	4/24/2006 01:03:56pm	Sensor	EASTHARBOR.cor	0
2.2	1	4.7	Postprocessed Code	4/24/2006 01:03:57pm	Sensor	EASTHARBOR.cor	0
2.2	1	4.7	Postprocessed Code	4/24/2006 01:03:58pm	Sensor	EASTHARBOR.cor	0
2.2	1	4.7	Postprocessed Code	4/24/2006 01:03:59pm	Sensor	EASTHARBOR.cor	0
2.2	1	4.7	Postprocessed Code	4/24/2006 01:04:00pm	Sensor	EASTHARBOR.cor	0
2.3	1	4.7	Postprocessed Code	4/24/2006 01:04:01pm	Sensor	EASTHARBOR.cor	0
2.4	1	4.7	Postprocessed Code	4/24/2006 01:04:02pm	Sensor	EASTHARBOR.cor	0
2.3	1	4.7	Postprocessed Code	4/24/2006 01:04:03pm	Sensor	EASTHARBOR.cor	0
2.4	1	4.7	Postprocessed Code	4/24/2006 01:04:04pm	Sensor	EASTHARBOR.cor	0
2.4	1	4.7	Postprocessed Code	4/24/2006 01:04:05pm	Sensor	EASTHARBOR.cor	0
2.4	1	4.7	Postprocessed Code	4/24/2006 01:04:06pm	Sensor	EASTHARBOR.cor	0
2.5	1	4.7	Postprocessed Code	4/24/2006 01:04:07pm	Sensor	EASTHARBOR.cor	0
2.4	1	4.7	Postprocessed Code	4/24/2006 01:04:08pm	Sensor	EASTHARBOR.cor	0
2.4	1	4.7	Postprocessed Code	4/24/2006 01:04:09pm	Sensor	EASTHARBOR.cor	0
2.4	1	4.7	Postprocessed Code	4/24/2006 01:04:10pm	Sensor	EASTHARBOR.cor	0

Raw Bathymetric Data
April 24, 2006 through May 5, 2006
Village Harbor

2.4	1	4.7 Postprocessed Code	4/24/2006 01:04:11pm	Sensor	EASTHARBOR.cor	0
2.4	1	4.7 Postprocessed Code	4/24/2006 01:04:12pm	Sensor	EASTHARBOR.cor	0
2.4	1	4.7 Postprocessed Code	4/24/2006 01:04:13pm	Sensor	EASTHARBOR.cor	0
2.4	1	4.7 Postprocessed Code	4/24/2006 01:04:14pm	Sensor	EASTHARBOR.cor	0
2.5	1	4.7 Postprocessed Code	4/24/2006 01:04:15pm	Sensor	EASTHARBOR.cor	0
2.5	1	4.7 Postprocessed Code	4/24/2006 01:04:16pm	Sensor	EASTHARBOR.cor	0
2.5	1	4.7 Postprocessed Code	4/24/2006 01:04:17pm	Sensor	EASTHARBOR.cor	0
2.5	1	4.7 Postprocessed Code	4/24/2006 01:04:18pm	Sensor	EASTHARBOR.cor	0
2.6	1	4.7 Postprocessed Code	4/24/2006 01:04:20pm	Sensor	EASTHARBOR.cor	0
2.6	1	4.7 Postprocessed Code	4/24/2006 01:04:21pm	Sensor	EASTHARBOR.cor	0
2.7	1	4.7 Postprocessed Code	4/24/2006 01:04:22pm	Sensor	EASTHARBOR.cor	0
2.7	1	4.7 Postprocessed Code	4/24/2006 01:04:23pm	Sensor	EASTHARBOR.cor	0
2.7	1	4.7 Postprocessed Code	4/24/2006 01:04:24pm	Sensor	EASTHARBOR.cor	0
2.7	1	4.7 Postprocessed Code	4/24/2006 01:04:25pm	Sensor	EASTHARBOR.cor	0
2.7	1	4.7 Postprocessed Code	4/24/2006 01:04:26pm	Sensor	EASTHARBOR.cor	0
2.7	1	4.7 Postprocessed Code	4/24/2006 01:04:27pm	Sensor	EASTHARBOR.cor	0
2.8	1	4.7 Postprocessed Code	4/24/2006 01:04:28pm	Sensor	EASTHARBOR.cor	0
2.7	1	4.7 Postprocessed Code	4/24/2006 01:04:29pm	Sensor	EASTHARBOR.cor	0
2.9	1	4.7 Postprocessed Code	4/24/2006 01:04:30pm	Sensor	EASTHARBOR.cor	0
2.5	1	4.7 Postprocessed Code	4/24/2006 01:04:31pm	Sensor	EASTHARBOR.cor	0
2.9	1	4.7 Postprocessed Code	4/24/2006 01:04:32pm	Sensor	EASTHARBOR.cor	0
2.8	1	4.7 Postprocessed Code	4/24/2006 01:04:32pm	Sensor	EASTHARBOR.cor	0
2.8	1	4.7 Postprocessed Code	4/24/2006 01:04:33pm	Sensor	EASTHARBOR.cor	0
2.5	1	4.7 Postprocessed Code	4/24/2006 01:04:34pm	Sensor	EASTHARBOR.cor	0
2.3	1	4.7 Postprocessed Code	4/24/2006 01:04:35pm	Sensor	EASTHARBOR.cor	0
2.2	1	4.7 Postprocessed Code	4/24/2006 01:04:36pm	Sensor	EASTHARBOR.cor	0
2.4	1	4.7 Postprocessed Code	4/24/2006 01:04:37pm	Sensor	EASTHARBOR.cor	0
2.4	1	4.7 Postprocessed Code	4/24/2006 01:04:38pm	Sensor	EASTHARBOR.cor	0
2.4	1	4.7 Postprocessed Code	4/24/2006 01:04:39pm	Sensor	EASTHARBOR.cor	0
2.5	1	4.7 Postprocessed Code	4/24/2006 01:04:40pm	Sensor	EASTHARBOR.cor	0
2.6	1	4.7 Postprocessed Code	4/24/2006 01:04:41pm	Sensor	EASTHARBOR.cor	0
2.4	1	4.7 Postprocessed Code	4/24/2006 01:04:42pm	Sensor	EASTHARBOR.cor	0
2.5	1	4.7 Postprocessed Code	4/24/2006 01:04:43pm	Sensor	EASTHARBOR.cor	0
2.5	1	4.7 Postprocessed Code	4/24/2006 01:04:44pm	Sensor	EASTHARBOR.cor	0
2.6	1	4.7 Postprocessed Code	4/24/2006 01:04:45pm	Sensor	EASTHARBOR.cor	0
2.5	1	4.7 Postprocessed Code	4/24/2006 01:04:48pm	Sensor	EASTHARBOR.cor	0
2.5	1	4.7 Postprocessed Code	4/24/2006 01:04:49pm	Sensor	EASTHARBOR.cor	0
2.4	1	2.3 Postprocessed Code	4/24/2006 01:04:50pm	Sensor	EASTHARBOR.cor	0
2.4	1	2.3 Postprocessed Code	4/24/2006 01:04:51pm	Sensor	EASTHARBOR.cor	0
2.5	1	3.6 Postprocessed Code	4/24/2006 01:04:52pm	Sensor	EASTHARBOR.cor	0
2.6	1	3.6 Postprocessed Code	4/24/2006 01:04:53pm	Sensor	EASTHARBOR.cor	0
2.6	1	3.6 Postprocessed Code	4/24/2006 01:04:54pm	Sensor	EASTHARBOR.cor	0
2.5	1	3.6 Postprocessed Code	4/24/2006 01:04:55pm	Sensor	EASTHARBOR.cor	0
2.6	1	3.6 Postprocessed Code	4/24/2006 01:04:56pm	Sensor	EASTHARBOR.cor	0
2.5	1	3.6 Postprocessed Code	4/24/2006 01:04:57pm	Sensor	EASTHARBOR.cor	0
2.6	1	3.6 Postprocessed Code	4/24/2006 01:04:58pm	Sensor	EASTHARBOR.cor	0
2.6	1	3.6 Postprocessed Code	4/24/2006 01:04:59pm	Sensor	EASTHARBOR.cor	0
2.6	1	3.6 Postprocessed Code	4/24/2006 01:05:00pm	Sensor	EASTHARBOR.cor	0
2.6	1	3.6 Postprocessed Code	4/24/2006 01:05:01pm	Sensor	EASTHARBOR.cor	0
2.4	1	3.6 Postprocessed Code	4/24/2006 01:05:02pm	Sensor	EASTHARBOR.cor	0
2.1	1	3.6 Postprocessed Code	4/24/2006 01:05:03pm	Sensor	EASTHARBOR.cor	0
2.0	1	3.6 Postprocessed Code	4/24/2006 01:05:04pm	Sensor	EASTHARBOR.cor	0

1.9	1	2.3 Postprocessed Code	4/24/2006 01:05:05pm	Sensor	EASTHARBOR.cor	0
1.9	1	2.3 Postprocessed Code	4/24/2006 01:05:06pm	Sensor	EASTHARBOR.cor	0
1.8	1	2.4 Postprocessed Code	4/24/2006 01:05:07pm	Sensor	EASTHARBOR.cor	0
1.7	1	2.4 Postprocessed Code	4/24/2006 01:05:08pm	Sensor	EASTHARBOR.cor	0
1.6	1	3.7 Postprocessed Code	4/24/2006 01:05:09pm	Sensor	EASTHARBOR.cor	0
1.5	1	3.7 Postprocessed Code	4/24/2006 01:05:10pm	Sensor	EASTHARBOR.cor	0
1.5	1	3.7 Postprocessed Code	4/24/2006 01:05:11pm	Sensor	EASTHARBOR.cor	0
1.5	1	3.7 Postprocessed Code	4/24/2006 01:05:12pm	Sensor	EASTHARBOR.cor	0
1.3	1	3.7 Postprocessed Code	4/24/2006 01:05:13pm	Sensor	EASTHARBOR.cor	0
1.3	1	3.7 Postprocessed Code	4/24/2006 01:05:14pm	Sensor	EASTHARBOR.cor	0
1.2	1	3.7 Postprocessed Code	4/24/2006 01:05:15pm	Sensor	EASTHARBOR.cor	0
1.1	1	3.7 Postprocessed Code	4/24/2006 01:05:16pm	Sensor	EASTHARBOR.cor	0
1.0	1	3.7 Postprocessed Code	4/24/2006 01:05:17pm	Sensor	EASTHARBOR.cor	0
1.0	1	2.4 Postprocessed Code	4/24/2006 01:05:18pm	Sensor	EASTHARBOR.cor	0
0.8	1	2.4 Postprocessed Code	4/24/2006 01:05:19pm	Sensor	EASTHARBOR.cor	0
0.8	1	2.4 Postprocessed Code	4/24/2006 01:05:20pm	Sensor	EASTHARBOR.cor	0
0.7	1	2.4 Postprocessed Code	4/24/2006 01:05:21pm	Sensor	EASTHARBOR.cor	0
0.7	1	2.4 Postprocessed Code	4/24/2006 01:05:22pm	Sensor	EASTHARBOR.cor	0
0.7	1	2.4 Postprocessed Code	4/24/2006 01:05:23pm	Sensor	EASTHARBOR.cor	0
1.0	1	2.8 Postprocessed Code	4/24/2006 01:05:24pm	Sensor	EASTHARBOR.cor	0
1.4	1	2.5 Postprocessed Code	4/24/2006 01:05:25pm	Sensor	EASTHARBOR.cor	0
1.2	1	2.8 Postprocessed Code	4/24/2006 01:05:26pm	Sensor	EASTHARBOR.cor	0
0.8	1	2.8 Postprocessed Code	4/24/2006 01:05:27pm	Sensor	EASTHARBOR.cor	0
0.7	1	2.8 Postprocessed Code	4/24/2006 01:05:28pm	Sensor	EASTHARBOR.cor	0
1.2	1	2.8 Postprocessed Code	4/24/2006 01:05:29pm	Sensor	EASTHARBOR.cor	0
1.2	1	2.8 Postprocessed Code	4/24/2006 01:05:30pm	Sensor	EASTHARBOR.cor	0
1.2	1	2.4 Postprocessed Code	4/24/2006 01:05:31pm	Sensor	EASTHARBOR.cor	0
24.7	1	2.4 Postprocessed Code	4/24/2006 01:05:32pm	Sensor	EASTHARBOR.cor	0
24.7	1	2.4 Postprocessed Code	4/24/2006 01:05:33pm	Sensor	EASTHARBOR.cor	0
24.7	1	2.4 Postprocessed Code	4/24/2006 01:05:34pm	Sensor	EASTHARBOR.cor	0
24.7	1	3.7 Postprocessed Code	4/24/2006 01:05:35pm	Sensor	EASTHARBOR.cor	0
24.7	1	3.6 Postprocessed Code	4/24/2006 01:05:36pm	Sensor	EASTHARBOR.cor	0
38.8	1	3.6 Postprocessed Code	4/24/2006 01:05:37pm	Sensor	EASTHARBOR.cor	0
38.8	1	3.6 Postprocessed Code	4/24/2006 01:05:38pm	Sensor	EASTHARBOR.cor	0
38.8	1	3.6 Postprocessed Code	4/24/2006 01:05:39pm	Sensor	EASTHARBOR.cor	0
38.8	1	3.6 Postprocessed Code	4/24/2006 01:05:40pm	Sensor	EASTHARBOR.cor	0
38.8	1	3.6 Postprocessed Code	4/24/2006 01:05:41pm	Sensor	EASTHARBOR.cor	0
38.8	1	3.6 Postprocessed Code	4/24/2006 01:05:42pm	Sensor	EASTHARBOR.cor	0
	1	3.6 Postprocessed Code	4/24/2006 01:05:43pm	Sensor	EASTHARBOR.cor	0
4.6	1	3.6 Postprocessed Code	4/24/2006 01:05:44pm	Sensor	EASTHARBOR.cor	0
4.6	1	3.6 Postprocessed Code	4/24/2006 01:05:45pm	Sensor	EASTHARBOR.cor	0
1.7	1	3.6 Postprocessed Code	4/24/2006 01:05:46pm	Sensor	EASTHARBOR.cor	0
1.9	1	3.6 Postprocessed Code	4/24/2006 01:05:47pm	Sensor	EASTHARBOR.cor	0
2.1	1	3.6 Postprocessed Code	4/24/2006 01:05:47pm	Sensor	EASTHARBOR.cor	0
2.3	1	3.6 Postprocessed Code	4/24/2006 01:05:48pm	Sensor	EASTHARBOR.cor	0
2.5	1	3.6 Postprocessed Code	4/24/2006 01:05:49pm	Sensor	EASTHARBOR.cor	0
2.6	1	3.6 Postprocessed Code	4/24/2006 01:05:50pm	Sensor	EASTHARBOR.cor	0
2.5	1	3.6 Postprocessed Code	4/24/2006 01:05:52pm	Sensor	EASTHARBOR.cor	0
2.6	1	3.6 Postprocessed Code	4/24/2006 01:05:52pm	Sensor	EASTHARBOR.cor	0
2.4	1	3.6 Postprocessed Code	4/24/2006 01:05:53pm	Sensor	EASTHARBOR.cor	0
2.4	1	3.6 Postprocessed Code	4/24/2006 01:05:54pm	Sensor	EASTHARBOR.cor	0
2.3	1	3.6 Postprocessed Code	4/24/2006 01:05:55pm	Sensor	EASTHARBOR.cor	0

Raw Bathymetric Data
April 24, 2006 through May 5, 2006
Village Harbor

2.1	1	3.6	Postprocessed Code	4/24/2006 01:05:56pm	Sensor	EASTHARBOR.cor	0
2.0	1	3.6	Postprocessed Code	4/24/2006 01:05:57pm	Sensor	EASTHARBOR.cor	0
2.0	1	3.6	Postprocessed Code	4/24/2006 01:05:58pm	Sensor	EASTHARBOR.cor	0
2.1	1	3.6	Postprocessed Code	4/24/2006 01:05:59pm	Sensor	EASTHARBOR.cor	0
2.3	1	3.6	Postprocessed Code	4/24/2006 01:06:00pm	Sensor	EASTHARBOR.cor	0
2.3	1	3.6	Postprocessed Code	4/24/2006 01:06:01pm	Sensor	EASTHARBOR.cor	0
2.4	1	3.6	Postprocessed Code	4/24/2006 01:06:02pm	Sensor	EASTHARBOR.cor	0
2.5	1	3.6	Postprocessed Code	4/24/2006 01:06:03pm	Sensor	EASTHARBOR.cor	0
2.5	1	2.3	Postprocessed Code	4/24/2006 01:06:04pm	Sensor	EASTHARBOR.cor	0
2.5	1	2.3	Postprocessed Code	4/24/2006 01:06:05pm	Sensor	EASTHARBOR.cor	0
2.4	1	2.3	Postprocessed Code	4/24/2006 01:06:06pm	Sensor	EASTHARBOR.cor	0
2.4	1	3.6	Postprocessed Code	4/24/2006 01:06:07pm	Sensor	EASTHARBOR.cor	0
2.4	1	3.6	Postprocessed Code	4/24/2006 01:06:08pm	Sensor	EASTHARBOR.cor	0
2.4	1	3.6	Postprocessed Code	4/24/2006 01:06:09pm	Sensor	EASTHARBOR.cor	0
2.4	1	3.6	Postprocessed Code	4/24/2006 01:06:10pm	Sensor	EASTHARBOR.cor	0
2.5	1	3.6	Postprocessed Code	4/24/2006 01:06:11pm	Sensor	EASTHARBOR.cor	0
2.5	1	3.6	Postprocessed Code	4/24/2006 01:06:12pm	Sensor	EASTHARBOR.cor	0
2.5	1	3.6	Postprocessed Code	4/24/2006 01:06:13pm	Sensor	EASTHARBOR.cor	0
2.4	1	3.6	Postprocessed Code	4/24/2006 01:06:14pm	Sensor	EASTHARBOR.cor	0
2.5	1	3.6	Postprocessed Code	4/24/2006 01:06:15pm	Sensor	EASTHARBOR.cor	0
2.4	1	3.6	Postprocessed Code	4/24/2006 01:06:16pm	Sensor	EASTHARBOR.cor	0
2.5	1	3.6	Postprocessed Code	4/24/2006 01:06:17pm	Sensor	EASTHARBOR.cor	0
2.5	1	3.6	Postprocessed Code	4/24/2006 01:06:18pm	Sensor	EASTHARBOR.cor	0
2.2	1	3.6	Postprocessed Code	4/24/2006 01:06:19pm	Sensor	EASTHARBOR.cor	0
2.1	1	3.6	Postprocessed Code	4/24/2006 01:06:20pm	Sensor	EASTHARBOR.cor	0
2.1	1	3.6	Postprocessed Code	4/24/2006 01:06:21pm	Sensor	EASTHARBOR.cor	0
2.1	1	3.6	Postprocessed Code	4/24/2006 01:06:22pm	Sensor	EASTHARBOR.cor	0
2.2	1	3.6	Postprocessed Code	4/24/2006 01:06:23pm	Sensor	EASTHARBOR.cor	0
2.2	1	3.6	Postprocessed Code	4/24/2006 01:06:24pm	Sensor	EASTHARBOR.cor	0
2.2	1	3.6	Postprocessed Code	4/24/2006 01:06:25pm	Sensor	EASTHARBOR.cor	0
2.2	1	3.6	Postprocessed Code	4/24/2006 01:06:26pm	Sensor	EASTHARBOR.cor	0
2.3	1	3.6	Postprocessed Code	4/24/2006 01:06:27pm	Sensor	EASTHARBOR.cor	0
2.2	1	3.6	Postprocessed Code	4/24/2006 01:06:28pm	Sensor	EASTHARBOR.cor	0
2.2	1	3.6	Postprocessed Code	4/24/2006 01:06:29pm	Sensor	EASTHARBOR.cor	0
2.1	1	3.7	Postprocessed Code	4/24/2006 01:06:30pm	Sensor	EASTHARBOR.cor	0
1.9	1	2.4	Postprocessed Code	4/24/2006 01:06:31pm	Sensor	EASTHARBOR.cor	0
1.8	1	2.4	Postprocessed Code	4/24/2006 01:06:32pm	Sensor	EASTHARBOR.cor	0
1.8	1	3.7	Postprocessed Code	4/24/2006 01:06:33pm	Sensor	EASTHARBOR.cor	0
1.7	1	3.7	Postprocessed Code	4/24/2006 01:06:34pm	Sensor	EASTHARBOR.cor	0
1.7	1	3.7	Postprocessed Code	4/24/2006 01:06:35pm	Sensor	EASTHARBOR.cor	0
1.7	1	3.7	Postprocessed Code	4/24/2006 01:06:36pm	Sensor	EASTHARBOR.cor	0
1.8	1	3.7	Postprocessed Code	4/24/2006 01:06:37pm	Sensor	EASTHARBOR.cor	0
1.8	1	3.7	Postprocessed Code	4/24/2006 01:06:38pm	Sensor	EASTHARBOR.cor	0
1.8	1	3.7	Postprocessed Code	4/24/2006 01:06:39pm	Sensor	EASTHARBOR.cor	0
1.9	1	3.7	Postprocessed Code	4/24/2006 01:06:40pm	Sensor	EASTHARBOR.cor	0
2.0	1	3.7	Postprocessed Code	4/24/2006 01:06:41pm	Sensor	EASTHARBOR.cor	0
2.0	1	2.3	Postprocessed Code	4/24/2006 01:06:42pm	Sensor	EASTHARBOR.cor	0
2.0	1	2.3	Postprocessed Code	4/24/2006 01:06:43pm	Sensor	EASTHARBOR.cor	0
2.1	1	2.3	Postprocessed Code	4/24/2006 01:06:44pm	Sensor	EASTHARBOR.cor	0
2.0	1	2.3	Postprocessed Code	4/24/2006 01:06:45pm	Sensor	EASTHARBOR.cor	0
2.1	1	2.3	Postprocessed Code	4/24/2006 01:06:47pm	Sensor	EASTHARBOR.cor	0
2.1	1	3.7	Postprocessed Code	4/24/2006 01:06:48pm	Sensor	EASTHARBOR.cor	0

2.2	1	3.7	Postprocessed Code	4/24/2006 01:06:49pm	Sensor	EASTHARBOR.cor	0
2.2	1	3.7	Postprocessed Code	4/24/2006 01:06:50pm	Sensor	EASTHARBOR.cor	0
2.3	1	3.7	Postprocessed Code	4/24/2006 01:06:51pm	Sensor	EASTHARBOR.cor	0
2.2	1	3.7	Postprocessed Code	4/24/2006 01:06:52pm	Sensor	EASTHARBOR.cor	0
2.2	1	3.7	Postprocessed Code	4/24/2006 01:06:53pm	Sensor	EASTHARBOR.cor	0
2.3	1	3.7	Postprocessed Code	4/24/2006 01:06:54pm	Sensor	EASTHARBOR.cor	0
2.3	1	3.7	Postprocessed Code	4/24/2006 01:06:55pm	Sensor	EASTHARBOR.cor	0
2.3	1	3.7	Postprocessed Code	4/24/2006 01:06:56pm	Sensor	EASTHARBOR.cor	0
2.2	1	3.7	Postprocessed Code	4/24/2006 01:06:57pm	Sensor	EASTHARBOR.cor	0
2.2	1	3.7	Postprocessed Code	4/24/2006 01:06:57pm	Sensor	EASTHARBOR.cor	0
2.3	1	3.7	Postprocessed Code	4/24/2006 01:06:58pm	Sensor	EASTHARBOR.cor	0
2.3	1	3.7	Postprocessed Code	4/24/2006 01:06:59pm	Sensor	EASTHARBOR.cor	0
2.3	1	3.7	Postprocessed Code	4/24/2006 01:07:00pm	Sensor	EASTHARBOR.cor	0
2.3	1	3.7	Postprocessed Code	4/24/2006 01:07:02pm	Sensor	EASTHARBOR.cor	0
2.2	1	3.7	Postprocessed Code	4/24/2006 01:07:02pm	Sensor	EASTHARBOR.cor	0
2.2	1	3.7	Postprocessed Code	4/24/2006 01:07:04pm	Sensor	EASTHARBOR.cor	0
2.3	1	3.7	Postprocessed Code	4/24/2006 01:07:04pm	Sensor	EASTHARBOR.cor	0
2.4	1	3.7	Postprocessed Code	4/24/2006 01:07:05pm	Sensor	EASTHARBOR.cor	0
2.4	1	3.7	Postprocessed Code	4/24/2006 01:07:06pm	Sensor	EASTHARBOR.cor	0
2.5	1	3.7	Postprocessed Code	4/24/2006 01:07:07pm	Sensor	EASTHARBOR.cor	0
2.4	1	3.7	Postprocessed Code	4/24/2006 01:07:08pm	Sensor	EASTHARBOR.cor	0
2.4	1	3.7	Postprocessed Code	4/24/2006 01:07:09pm	Sensor	EASTHARBOR.cor	0
2.4	1	3.7	Postprocessed Code	4/24/2006 01:07:10pm	Sensor	EASTHARBOR.cor	0
2.4	1	3.7	Postprocessed Code	4/24/2006 01:07:11pm	Sensor	EASTHARBOR.cor	0
2.5	1	3.7	Postprocessed Code	4/24/2006 01:07:12pm	Sensor	EASTHARBOR.cor	0
2.6	1	3.7	Postprocessed Code	4/24/2006 01:07:13pm	Sensor	EASTHARBOR.cor	0
2.7	1	3.7	Postprocessed Code	4/24/2006 01:07:14pm	Sensor	EASTHARBOR.cor	0
2.6	1	3.7	Postprocessed Code	4/24/2006 01:07:15pm	Sensor	EASTHARBOR.cor	0
2.5	1	3.7	Postprocessed Code	4/24/2006 01:07:16pm	Sensor	EASTHARBOR.cor	0
2.5	1	3.7	Postprocessed Code	4/24/2006 01:07:17pm	Sensor	EASTHARBOR.cor	0
2.4	1	3.7	Postprocessed Code	4/24/2006 01:07:18pm	Sensor	EASTHARBOR.cor	0
2.4	1	3.7	Postprocessed Code	4/24/2006 01:07:19pm	Sensor	EASTHARBOR.cor	0
2.3	1	3.7	Postprocessed Code	4/24/2006 01:07:20pm	Sensor	EASTHARBOR.cor	0
1.8	1	3.7	Postprocessed Code	4/24/2006 01:07:21pm	Sensor	EASTHARBOR.cor	0
1.6	1	3.7	Postprocessed Code	4/24/2006 01:07:22pm	Sensor	EASTHARBOR.cor	0
1.4	1	3.7	Postprocessed Code	4/24/2006 01:07:23pm	Sensor	EASTHARBOR.cor	0
1.2	1	3.7	Postprocessed Code	4/24/2006 01:07:24pm	Sensor	EASTHARBOR.cor	0
1.2	1	2.3	Postprocessed Code	4/24/2006 01:07:25pm	Sensor	EASTHARBOR.cor	0
1.2	1	2.8	Postprocessed Code	4/24/2006 01:07:26pm	Sensor	EASTHARBOR.cor	0
1.1	1	2.8	Postprocessed Code	4/24/2006 01:07:27pm	Sensor	EASTHARBOR.cor	0
1.0	1	2.8	Postprocessed Code	4/24/2006 01:07:28pm	Sensor	EASTHARBOR.cor	0
1.0	1	2.8	Postprocessed Code	4/24/2006 01:07:29pm	Sensor	EASTHARBOR.cor	0
1.0	1	2.8	Postprocessed Code	4/24/2006 01:07:30pm	Sensor	EASTHARBOR.cor	0
1.1	1	2.8	Postprocessed Code	4/24/2006 01:07:31pm	Sensor	EASTHARBOR.cor	0
1.1	1	2.8	Postprocessed Code	4/24/2006 01:07:32pm	Sensor	EASTHARBOR.cor	0
1.1	1	2.5	Postprocessed Code	4/24/2006 01:07:33pm	Sensor	EASTHARBOR.cor	0
1.2	1	2.3	Postprocessed Code	4/24/2006 01:07:34pm	Sensor	EASTHARBOR.cor	0
1.2	1	2.3	Postprocessed Code	4/24/2006 01:07:35pm	Sensor	EASTHARBOR.cor	0
1.3	1	2.5	Postprocessed Code	4/24/2006 01:07:36pm	Sensor	EASTHARBOR.cor	0
1.3	1	2.5	Postprocessed Code	4/24/2006 01:07:37pm	Sensor	EASTHARBOR.cor	0
1.3	1	2.4	Postprocessed Code	4/24/2006 01:07:38pm	Sensor	EASTHARBOR.cor	0
1.4	1	2.4	Postprocessed Code	4/24/2006 01:07:39pm	Sensor	EASTHARBOR.cor	0

1.4	1	3.7 Postprocessed Code	4/24/2006 01:07:40pm	Sensor	EASTHARBOR.cor	0
1.5	1	3.7 Postprocessed Code	4/24/2006 01:07:41pm	Sensor	EASTHARBOR.cor	0
1.5	1	3.7 Postprocessed Code	4/24/2006 01:07:42pm	Sensor	EASTHARBOR.cor	0
1.5	1	3.7 Postprocessed Code	4/24/2006 01:07:43pm	Sensor	EASTHARBOR.cor	0
1.4	1	3.7 Postprocessed Code	4/24/2006 01:07:44pm	Sensor	EASTHARBOR.cor	0
1.5	1	3.7 Postprocessed Code	4/24/2006 01:07:45pm	Sensor	EASTHARBOR.cor	0
1.4	1	3.7 Postprocessed Code	4/24/2006 01:07:46pm	Sensor	EASTHARBOR.cor	0
1.3	1	3.7 Postprocessed Code	4/24/2006 01:07:47pm	Sensor	EASTHARBOR.cor	0
1.2	1	3.7 Postprocessed Code	4/24/2006 01:07:48pm	Sensor	EASTHARBOR.cor	0
1.2	1	3.7 Postprocessed Code	4/24/2006 01:07:49pm	Sensor	EASTHARBOR.cor	0
1.1	1	3.7 Postprocessed Code	4/24/2006 01:07:50pm	Sensor	EASTHARBOR.cor	0
1.1	1	3.7 Postprocessed Code	4/24/2006 01:07:51pm	Sensor	EASTHARBOR.cor	0
1.1	1	3.7 Postprocessed Code	4/24/2006 01:07:52pm	Sensor	EASTHARBOR.cor	0
1.2	1	3.7 Postprocessed Code	4/24/2006 01:07:53pm	Sensor	EASTHARBOR.cor	0
1.2	1	3.7 Postprocessed Code	4/24/2006 01:07:54pm	Sensor	EASTHARBOR.cor	0
1.2	1	3.7 Postprocessed Code	4/24/2006 01:07:55pm	Sensor	EASTHARBOR.cor	0
1.2	1	3.7 Postprocessed Code	4/24/2006 01:07:56pm	Sensor	EASTHARBOR.cor	0
1.2	1	3.7 Postprocessed Code	4/24/2006 01:07:57pm	Sensor	EASTHARBOR.cor	0
1.2	1	3.7 Postprocessed Code	4/24/2006 01:07:58pm	Sensor	EASTHARBOR.cor	0
2.1	1	3.7 Postprocessed Code	4/24/2006 01:07:59pm	Sensor	EASTHARBOR.cor	0
2.6	1	3.7 Postprocessed Code	4/24/2006 01:08:01pm	Sensor	EASTHARBOR.cor	0
2.6	1	3.7 Postprocessed Code	4/24/2006 01:08:02pm	Sensor	EASTHARBOR.cor	0
2.6	1	3.7 Postprocessed Code	4/24/2006 01:08:03pm	Sensor	EASTHARBOR.cor	0
2.6	1	3.7 Postprocessed Code	4/24/2006 01:08:04pm	Sensor	EASTHARBOR.cor	0
2.6	1	3.7 Postprocessed Code	4/24/2006 01:08:05pm	Sensor	EASTHARBOR.cor	0
2.5	1	3.7 Postprocessed Code	4/24/2006 01:08:06pm	Sensor	EASTHARBOR.cor	0
2.6	1	3.7 Postprocessed Code	4/24/2006 01:08:07pm	Sensor	EASTHARBOR.cor	0
2.6	1	3.7 Postprocessed Code	4/24/2006 01:08:08pm	Sensor	EASTHARBOR.cor	0
2.6	1	3.7 Postprocessed Code	4/24/2006 01:08:09pm	Sensor	EASTHARBOR.cor	0
2.6	1	3.7 Postprocessed Code	4/24/2006 01:08:10pm	Sensor	EASTHARBOR.cor	0
2.6	1	3.7 Postprocessed Code	4/24/2006 01:08:11pm	Sensor	EASTHARBOR.cor	0
2.6	1	3.7 Postprocessed Code	4/24/2006 01:08:12pm	Sensor	EASTHARBOR.cor	0
2.8	1	3.7 Postprocessed Code	4/24/2006 01:08:12pm	Sensor	EASTHARBOR.cor	0
2.8	1	3.7 Postprocessed Code	4/24/2006 01:08:13pm	Sensor	EASTHARBOR.cor	0
2.7	1	3.7 Postprocessed Code	4/24/2006 01:08:14pm	Sensor	EASTHARBOR.cor	0
2.8	1	3.7 Postprocessed Code	4/24/2006 01:08:15pm	Sensor	EASTHARBOR.cor	0
2.8	1	3.7 Postprocessed Code	4/24/2006 01:08:16pm	Sensor	EASTHARBOR.cor	0
3.0	1	3.7 Postprocessed Code	4/24/2006 01:08:17pm	Sensor	EASTHARBOR.cor	0
2.8	1	3.7 Postprocessed Code	4/24/2006 01:08:18pm	Sensor	EASTHARBOR.cor	0
2.7	1	3.7 Postprocessed Code	4/24/2006 01:08:19pm	Sensor	EASTHARBOR.cor	0
2.6	1	3.7 Postprocessed Code	4/24/2006 01:08:20pm	Sensor	EASTHARBOR.cor	0
2.8	1	3.7 Postprocessed Code	4/24/2006 01:08:21pm	Sensor	EASTHARBOR.cor	0
2.9	1	3.7 Postprocessed Code	4/24/2006 01:08:22pm	Sensor	EASTHARBOR.cor	0
3.0	1	3.7 Postprocessed Code	4/24/2006 01:08:23pm	Sensor	EASTHARBOR.cor	0
2.9	1	3.7 Postprocessed Code	4/24/2006 01:08:24pm	Sensor	EASTHARBOR.cor	0
2.9	1	3.7 Postprocessed Code	4/24/2006 01:08:25pm	Sensor	EASTHARBOR.cor	0
3.0	1	3.7 Postprocessed Code	4/24/2006 01:08:26pm	Sensor	EASTHARBOR.cor	0
2.9	1	3.7 Postprocessed Code	4/24/2006 01:08:27pm	Sensor	EASTHARBOR.cor	0
2.9	1	3.7 Postprocessed Code	4/24/2006 01:08:28pm	Sensor	EASTHARBOR.cor	0
2.9	1	3.7 Postprocessed Code	4/24/2006 01:08:29pm	Sensor	EASTHARBOR.cor	0
2.7	1	3.7 Postprocessed Code	4/24/2006 01:08:30pm	Sensor	EASTHARBOR.cor	0
2.5	1	3.7 Postprocessed Code	4/24/2006 01:08:31pm	Sensor	EASTHARBOR.cor	0

2.4	1	3.7	Postprocessed Code	4/24/2006 01:08:32pm	Sensor	EASTHARBOR.cor	0
2.2	1	3.7	Postprocessed Code	4/24/2006 01:08:33pm	Sensor	EASTHARBOR.cor	0
2.2	1	3.7	Postprocessed Code	4/24/2006 01:08:34pm	Sensor	EASTHARBOR.cor	0
2.3	1	3.7	Postprocessed Code	4/24/2006 01:08:35pm	Sensor	EASTHARBOR.cor	0
2.4	1	3.7	Postprocessed Code	4/24/2006 01:08:36pm	Sensor	EASTHARBOR.cor	0
2.4	1	3.7	Postprocessed Code	4/24/2006 01:08:37pm	Sensor	EASTHARBOR.cor	0
2.8	1	2.3	Postprocessed Code	4/24/2006 01:08:38pm	Sensor	EASTHARBOR.cor	0
2.5	1	2.4	Postprocessed Code	4/24/2006 01:08:39pm	Sensor	EASTHARBOR.cor	0
2.6	1	2.4	Postprocessed Code	4/24/2006 01:08:40pm	Sensor	EASTHARBOR.cor	0
2.5	1	2.4	Postprocessed Code	4/24/2006 01:08:41pm	Sensor	EASTHARBOR.cor	0
2.6	1	2.4	Postprocessed Code	4/24/2006 01:08:42pm	Sensor	EASTHARBOR.cor	0
2.5	1	2.4	Postprocessed Code	4/24/2006 01:08:43pm	Sensor	EASTHARBOR.cor	0
2.4	1	2.4	Postprocessed Code	4/24/2006 01:08:44pm	Sensor	EASTHARBOR.cor	0
2.4	1	2.4	Postprocessed Code	4/24/2006 01:08:45pm	Sensor	EASTHARBOR.cor	0
2.4	1	2.4	Postprocessed Code	4/24/2006 01:08:46pm	Sensor	EASTHARBOR.cor	0
2.3	1	2.4	Postprocessed Code	4/24/2006 01:08:47pm	Sensor	EASTHARBOR.cor	0
2.4	1	2.4	Postprocessed Code	4/24/2006 01:08:48pm	Sensor	EASTHARBOR.cor	0
2.2	1	2.3	Postprocessed Code	4/24/2006 01:08:49pm	Sensor	EASTHARBOR.cor	0
2.2	1	2.3	Postprocessed Code	4/24/2006 01:08:50pm	Sensor	EASTHARBOR.cor	0
2.3	1	2.3	Postprocessed Code	4/24/2006 01:08:51pm	Sensor	EASTHARBOR.cor	0
2.1	1	3.7	Postprocessed Code	4/24/2006 01:08:52pm	Sensor	EASTHARBOR.cor	0
2.1	1	3.7	Postprocessed Code	4/24/2006 01:08:53pm	Sensor	EASTHARBOR.cor	0
2.1	1	3.7	Postprocessed Code	4/24/2006 01:08:54pm	Sensor	EASTHARBOR.cor	0
2.2	1	3.7	Postprocessed Code	4/24/2006 01:08:55pm	Sensor	EASTHARBOR.cor	0
2.5	1	3.7	Postprocessed Code	4/24/2006 01:08:56pm	Sensor	EASTHARBOR.cor	0
2.3	1	3.7	Postprocessed Code	4/24/2006 01:08:57pm	Sensor	EASTHARBOR.cor	0
2.6	1	3.7	Postprocessed Code	4/24/2006 01:08:58pm	Sensor	EASTHARBOR.cor	0
2.6	1	3.7	Postprocessed Code	4/24/2006 01:08:59pm	Sensor	EASTHARBOR.cor	0
2.6	1	3.7	Postprocessed Code	4/24/2006 01:09:00pm	Sensor	EASTHARBOR.cor	0
2.6	1	3.7	Postprocessed Code	4/24/2006 01:09:01pm	Sensor	EASTHARBOR.cor	0
2.7	1	3.7	Postprocessed Code	4/24/2006 01:09:02pm	Sensor	EASTHARBOR.cor	0
2.6	1	3.7	Postprocessed Code	4/24/2006 01:09:03pm	Sensor	EASTHARBOR.cor	0
2.7	1	3.7	Postprocessed Code	4/24/2006 01:09:04pm	Sensor	EASTHARBOR.cor	0
2.7	1	3.7	Postprocessed Code	4/24/2006 01:09:05pm	Sensor	EASTHARBOR.cor	0
2.7	1	3.7	Postprocessed Code	4/24/2006 01:09:06pm	Sensor	EASTHARBOR.cor	0
2.7	1	3.7	Postprocessed Code	4/24/2006 01:09:07pm	Sensor	EASTHARBOR.cor	0
2.7	1	3.7	Postprocessed Code	4/24/2006 01:09:08pm	Sensor	EASTHARBOR.cor	0
2.6	1	3.7	Postprocessed Code	4/24/2006 01:09:09pm	Sensor	EASTHARBOR.cor	0
2.7	1	3.7	Postprocessed Code	4/24/2006 01:09:10pm	Sensor	EASTHARBOR.cor	0
2.7	1	3.7	Postprocessed Code	4/24/2006 01:09:11pm	Sensor	EASTHARBOR.cor	0
2.7	1	3.7	Postprocessed Code	4/24/2006 01:09:12pm	Sensor	EASTHARBOR.cor	0
2.7	1	3.7	Postprocessed Code	4/24/2006 01:09:13pm	Sensor	EASTHARBOR.cor	0
2.7	1	3.7	Postprocessed Code	4/24/2006 01:09:15pm	Sensor	EASTHARBOR.cor	0
2.6	1	3.7	Postprocessed Code	4/24/2006 01:09:16pm	Sensor	EASTHARBOR.cor	0
2.7	1	3.7	Postprocessed Code	4/24/2006 01:09:17pm	Sensor	EASTHARBOR.cor	0
2.7	1	3.7	Postprocessed Code	4/24/2006 01:09:18pm	Sensor	EASTHARBOR.cor	0
2.7	1	3.7	Postprocessed Code	4/24/2006 01:09:19pm	Sensor	EASTHARBOR.cor	0
2.7	1	3.7	Postprocessed Code	4/24/2006 01:09:20pm	Sensor	EASTHARBOR.cor	0
2.7	1	3.7	Postprocessed Code	4/24/2006 01:09:21pm	Sensor	EASTHARBOR.cor	0
2.7	1	3.7	Postprocessed Code	4/24/2006 01:09:22pm	Sensor	EASTHARBOR.cor	0
2.6	1	3.7	Postprocessed Code	4/24/2006 01:09:23pm	Sensor	EASTHARBOR.cor	0
2.6	1	3.7	Postprocessed Code	4/24/2006 01:09:24pm	Sensor	EASTHARBOR.cor	0

2.6	1	3.7 Postprocessed Code	4/24/2006 01:09:25pm	Sensor	EASTHARBOR.cor	0
2.6	1	3.7 Postprocessed Code	4/24/2006 01:09:26pm	Sensor	EASTHARBOR.cor	0
2.6	1	3.7 Postprocessed Code	4/24/2006 01:09:27pm	Sensor	EASTHARBOR.cor	0
2.6	1	3.7 Postprocessed Code	4/24/2006 01:09:27pm	Sensor	EASTHARBOR.cor	0
2.6	1	3.7 Postprocessed Code	4/24/2006 01:09:28pm	Sensor	EASTHARBOR.cor	0
2.4	1	3.7 Postprocessed Code	4/24/2006 01:09:29pm	Sensor	EASTHARBOR.cor	0
2.0	1	3.7 Postprocessed Code	4/24/2006 01:09:30pm	Sensor	EASTHARBOR.cor	0
1.8	1	3.7 Postprocessed Code	4/24/2006 01:09:31pm	Sensor	EASTHARBOR.cor	0
1.6	1	3.7 Postprocessed Code	4/24/2006 01:09:32pm	Sensor	EASTHARBOR.cor	0
1.5	1	3.7 Postprocessed Code	4/24/2006 01:09:33pm	Sensor	EASTHARBOR.cor	0
1.0	1	3.7 Postprocessed Code	4/24/2006 01:09:34pm	Sensor	EASTHARBOR.cor	0
1.0	1	3.7 Postprocessed Code	4/24/2006 01:09:35pm	Sensor	EASTHARBOR.cor	0
1.0	1	3.7 Postprocessed Code	4/24/2006 01:09:36pm	Sensor	EASTHARBOR.cor	0
0.9	1	3.7 Postprocessed Code	4/24/2006 01:09:37pm	Sensor	EASTHARBOR.cor	0
1.0	1	3.7 Postprocessed Code	4/24/2006 01:09:38pm	Sensor	EASTHARBOR.cor	0
0.9	1	3.7 Postprocessed Code	4/24/2006 01:09:39pm	Sensor	EASTHARBOR.cor	0
0.9	1	3.7 Postprocessed Code	4/24/2006 01:09:40pm	Sensor	EASTHARBOR.cor	0
1.0	1	3.7 Postprocessed Code	4/24/2006 01:09:41pm	Sensor	EASTHARBOR.cor	0
1.0	1	3.7 Postprocessed Code	4/24/2006 01:09:42pm	Sensor	EASTHARBOR.cor	0
1.0	1	3.7 Postprocessed Code	4/24/2006 01:09:43pm	Sensor	EASTHARBOR.cor	0
1.0	1	3.7 Postprocessed Code	4/24/2006 01:09:44pm	Sensor	EASTHARBOR.cor	0
1.0	1	3.7 Postprocessed Code	4/24/2006 01:09:45pm	Sensor	EASTHARBOR.cor	0
	1	3.7 Postprocessed Code	4/24/2006 01:09:46pm	Sensor	EASTHARBOR.cor	0
43.6	1	3.7 Postprocessed Code	4/24/2006 01:09:47pm	Sensor	EASTHARBOR.cor	0
43.6	1	2.3 Postprocessed Code	4/24/2006 01:09:48pm	Sensor	EASTHARBOR.cor	0
43.6	1	2.3 Postprocessed Code	4/24/2006 01:09:49pm	Sensor	EASTHARBOR.cor	0
43.6	1	2.3 Postprocessed Code	4/24/2006 01:09:50pm	Sensor	EASTHARBOR.cor	0
3.9	1	2.3 Postprocessed Code	4/24/2006 01:09:51pm	Sensor	EASTHARBOR.cor	0
3.9	1	4.5 Postprocessed Code	4/24/2006 01:09:52pm	Sensor	EASTHARBOR.cor	0
3.1	1	4.5 Postprocessed Code	4/24/2006 01:09:53pm	Sensor	EASTHARBOR.cor	0
3.2	1	4.5 Postprocessed Code	4/24/2006 01:09:54pm	Sensor	EASTHARBOR.cor	0
3.2	1	4.5 Postprocessed Code	4/24/2006 01:09:55pm	Sensor	EASTHARBOR.cor	0
2.6	1	4.5 Postprocessed Code	4/24/2006 01:09:56pm	Sensor	EASTHARBOR.cor	0
2.6	1	4.5 Postprocessed Code	4/24/2006 01:09:57pm	Sensor	EASTHARBOR.cor	0
2.6	1	4.5 Postprocessed Code	4/24/2006 01:09:58pm	Sensor	EASTHARBOR.cor	0
2.6	1	4.5 Postprocessed Code	4/24/2006 01:09:59pm	Sensor	EASTHARBOR.cor	0
2.5	1	4.5 Postprocessed Code	4/24/2006 01:10:00pm	Sensor	EASTHARBOR.cor	0
2.5	1	4.5 Postprocessed Code	4/24/2006 01:10:01pm	Sensor	EASTHARBOR.cor	0
2.5	1	4.5 Postprocessed Code	4/24/2006 01:10:02pm	Sensor	EASTHARBOR.cor	0
2.5	1	4.5 Postprocessed Code	4/24/2006 01:10:03pm	Sensor	EASTHARBOR.cor	0
2.5	1	4.5 Postprocessed Code	4/24/2006 01:10:04pm	Sensor	EASTHARBOR.cor	0
2.6	1	2.3 Postprocessed Code	4/24/2006 01:10:05pm	Sensor	EASTHARBOR.cor	0
2.6	1	2.3 Postprocessed Code	4/24/2006 01:10:06pm	Sensor	EASTHARBOR.cor	0
2.5	1	2.3 Postprocessed Code	4/24/2006 01:10:07pm	Sensor	EASTHARBOR.cor	0
2.5	1	2.3 Postprocessed Code	4/24/2006 01:10:08pm	Sensor	EASTHARBOR.cor	0
2.5	1	2.3 Postprocessed Code	4/24/2006 01:10:09pm	Sensor	EASTHARBOR.cor	0
2.6	1	2.3 Postprocessed Code	4/24/2006 01:10:10pm	Sensor	EASTHARBOR.cor	0
2.6	1	4.5 Postprocessed Code	4/24/2006 01:10:11pm	Sensor	EASTHARBOR.cor	0
2.6	1	4.5 Postprocessed Code	4/24/2006 01:10:12pm	Sensor	EASTHARBOR.cor	0
2.6	1	4.5 Postprocessed Code	4/24/2006 01:10:13pm	Sensor	EASTHARBOR.cor	0
2.6	1	2.3 Postprocessed Code	4/24/2006 01:10:14pm	Sensor	EASTHARBOR.cor	0
2.6	1	2.3 Postprocessed Code	4/24/2006 01:10:15pm	Sensor	EASTHARBOR.cor	0

2.6	1	4.5	Postprocessed Code	4/24/2006 01:10:16pm	Sensor	EASTHARBOR.cor	0
2.6	1	4.5	Postprocessed Code	4/24/2006 01:10:17pm	Sensor	EASTHARBOR.cor	0
2.6	1	4.5	Postprocessed Code	4/24/2006 01:10:18pm	Sensor	EASTHARBOR.cor	0
2.5	1	4.5	Postprocessed Code	4/24/2006 01:10:19pm	Sensor	EASTHARBOR.cor	0
2.4	1	4.5	Postprocessed Code	4/24/2006 01:10:20pm	Sensor	EASTHARBOR.cor	0
2.4	1	4.5	Postprocessed Code	4/24/2006 01:10:21pm	Sensor	EASTHARBOR.cor	0
2.5	1	4.5	Postprocessed Code	4/24/2006 01:10:22pm	Sensor	EASTHARBOR.cor	0
2.5	1	2.3	Postprocessed Code	4/24/2006 01:10:23pm	Sensor	EASTHARBOR.cor	0
2.5	1	2.3	Postprocessed Code	4/24/2006 01:10:24pm	Sensor	EASTHARBOR.cor	0
2.5	1	2.3	Postprocessed Code	4/24/2006 01:10:25pm	Sensor	EASTHARBOR.cor	0
2.5	1	2.3	Postprocessed Code	4/24/2006 01:10:26pm	Sensor	EASTHARBOR.cor	0
2.5	1	2.3	Postprocessed Code	4/24/2006 01:10:27pm	Sensor	EASTHARBOR.cor	0
2.5	1	2.3	Postprocessed Code	4/24/2006 01:10:29pm	Sensor	EASTHARBOR.cor	0
2.4	1	2.3	Postprocessed Code	4/24/2006 01:10:30pm	Sensor	EASTHARBOR.cor	0
2.5	1	2.3	Postprocessed Code	4/24/2006 01:10:31pm	Sensor	EASTHARBOR.cor	0
2.4	1	2.3	Postprocessed Code	4/24/2006 01:10:32pm	Sensor	EASTHARBOR.cor	0
2.4	1	2.4	Postprocessed Code	4/24/2006 01:10:33pm	Sensor	EASTHARBOR.cor	0
2.4	1	2.4	Postprocessed Code	4/24/2006 01:10:34pm	Sensor	EASTHARBOR.cor	0
2.4	1	2.3	Postprocessed Code	4/24/2006 01:10:35pm	Sensor	EASTHARBOR.cor	0
2.4	1	2.3	Postprocessed Code	4/24/2006 01:10:36pm	Sensor	EASTHARBOR.cor	0
2.4	1	2.3	Postprocessed Code	4/24/2006 01:10:37pm	Sensor	EASTHARBOR.cor	0
2.4	1	2.3	Postprocessed Code	4/24/2006 01:10:38pm	Sensor	EASTHARBOR.cor	0
2.5	1	2.8	Postprocessed Code	4/24/2006 01:10:39pm	Sensor	EASTHARBOR.cor	0
2.5	1	2.4	Postprocessed Code	4/24/2006 01:10:40pm	Sensor	EASTHARBOR.cor	0
2.4	1	2.8	Postprocessed Code	4/24/2006 01:10:41pm	Sensor	EASTHARBOR.cor	0
2.5	1	2.3	Postprocessed Code	4/24/2006 01:10:42pm	Sensor	EASTHARBOR.cor	0
2.4	1	3.8	Postprocessed Code	4/24/2006 01:10:43pm	Sensor	EASTHARBOR.cor	0
2.5	1	3.8	Postprocessed Code	4/24/2006 01:10:43pm	Sensor	EASTHARBOR.cor	0
2.4	1	3.8	Postprocessed Code	4/24/2006 01:10:44pm	Sensor	EASTHARBOR.cor	0
2.4	1	3.8	Postprocessed Code	4/24/2006 01:10:45pm	Sensor	EASTHARBOR.cor	0
2.5	1	3.7	Postprocessed Code	4/24/2006 01:10:46pm	Sensor	EASTHARBOR.cor	0
2.4	1	3.7	Postprocessed Code	4/24/2006 01:10:47pm	Sensor	EASTHARBOR.cor	0
2.4	1	3.7	Postprocessed Code	4/24/2006 01:10:48pm	Sensor	EASTHARBOR.cor	0
2.4	1	3.7	Postprocessed Code	4/24/2006 01:10:49pm	Sensor	EASTHARBOR.cor	0
2.4	1	3.7	Postprocessed Code	4/24/2006 01:10:50pm	Sensor	EASTHARBOR.cor	0
2.4	1	3.7	Postprocessed Code	4/24/2006 01:10:51pm	Sensor	EASTHARBOR.cor	0
2.4	1	3.7	Postprocessed Code	4/24/2006 01:10:52pm	Sensor	EASTHARBOR.cor	0
2.4	1	3.7	Postprocessed Code	4/24/2006 01:10:53pm	Sensor	EASTHARBOR.cor	0
2.4	1	3.7	Postprocessed Code	4/24/2006 01:10:54pm	Sensor	EASTHARBOR.cor	0
2.4	1	3.7	Postprocessed Code	4/24/2006 01:10:55pm	Sensor	EASTHARBOR.cor	0
2.4	1	3.7	Postprocessed Code	4/24/2006 01:10:56pm	Sensor	EASTHARBOR.cor	0
2.4	1	3.7	Postprocessed Code	4/24/2006 01:10:57pm	Sensor	EASTHARBOR.cor	0
2.3	1	3.7	Postprocessed Code	4/24/2006 01:10:58pm	Sensor	EASTHARBOR.cor	0
2.3	1	3.7	Postprocessed Code	4/24/2006 01:10:59pm	Sensor	EASTHARBOR.cor	0
2.3	1	3.7	Postprocessed Code	4/24/2006 01:11:00pm	Sensor	EASTHARBOR.cor	0
2.4	1	3.7	Postprocessed Code	4/24/2006 01:11:01pm	Sensor	EASTHARBOR.cor	0
2.4	1	3.7	Postprocessed Code	4/24/2006 01:11:02pm	Sensor	EASTHARBOR.cor	0
2.3	1	3.7	Postprocessed Code	4/24/2006 01:11:03pm	Sensor	EASTHARBOR.cor	0
2.3	1	3.7	Postprocessed Code	4/24/2006 01:11:04pm	Sensor	EASTHARBOR.cor	0
2.3	1	3.7	Postprocessed Code	4/24/2006 01:11:05pm	Sensor	EASTHARBOR.cor	0
2.3	1	3.7	Postprocessed Code	4/24/2006 01:11:06pm	Sensor	EASTHARBOR.cor	0
2.4	1	3.7	Postprocessed Code	4/24/2006 01:11:07pm	Sensor	EASTHARBOR.cor	0

2.4	1	3.7	Postprocessed Code	4/24/2006 01:11:08pm	Sensor	EASTHARBOR.cor	0
2.4	1	3.7	Postprocessed Code	4/24/2006 01:11:09pm	Sensor	EASTHARBOR.cor	0
2.4	1	3.7	Postprocessed Code	4/24/2006 01:11:10pm	Sensor	EASTHARBOR.cor	0
2.4	1	3.7	Postprocessed Code	4/24/2006 01:11:11pm	Sensor	EASTHARBOR.cor	0
2.4	1	3.7	Postprocessed Code	4/24/2006 01:11:12pm	Sensor	EASTHARBOR.cor	0
2.4	1	3.7	Postprocessed Code	4/24/2006 01:11:13pm	Sensor	EASTHARBOR.cor	0
2.4	1	3.7	Postprocessed Code	4/24/2006 01:11:14pm	Sensor	EASTHARBOR.cor	0
2.4	1	3.7	Postprocessed Code	4/24/2006 01:11:15pm	Sensor	EASTHARBOR.cor	0
2.3	1	3.7	Postprocessed Code	4/24/2006 01:11:16pm	Sensor	EASTHARBOR.cor	0
2.3	1	3.7	Postprocessed Code	4/24/2006 01:11:17pm	Sensor	EASTHARBOR.cor	0
2.3	1	3.7	Postprocessed Code	4/24/2006 01:11:18pm	Sensor	EASTHARBOR.cor	0
2.3	1	3.7	Postprocessed Code	4/24/2006 01:11:19pm	Sensor	EASTHARBOR.cor	0
2.3	1	3.7	Postprocessed Code	4/24/2006 01:11:20pm	Sensor	EASTHARBOR.cor	0
2.3	1	3.7	Postprocessed Code	4/24/2006 01:11:21pm	Sensor	EASTHARBOR.cor	0
2.3	1	3.7	Postprocessed Code	4/24/2006 01:11:22pm	Sensor	EASTHARBOR.cor	0
2.3	1	3.7	Postprocessed Code	4/24/2006 01:11:23pm	Sensor	EASTHARBOR.cor	0
2.1	1	3.7	Postprocessed Code	4/24/2006 01:11:24pm	Sensor	EASTHARBOR.cor	0
1.8	1	3.7	Postprocessed Code	4/24/2006 01:11:25pm	Sensor	EASTHARBOR.cor	0
1.5	1	3.7	Postprocessed Code	4/24/2006 01:11:26pm	Sensor	EASTHARBOR.cor	0
1.3	1	3.7	Postprocessed Code	4/24/2006 01:11:27pm	Sensor	EASTHARBOR.cor	0
1.3	1	3.8	Postprocessed Code	4/24/2006 01:11:28pm	Sensor	EASTHARBOR.cor	0
1.2	1	3.8	Postprocessed Code	4/24/2006 01:11:29pm	Sensor	EASTHARBOR.cor	0
1.2	1	2.3	Postprocessed Code	4/24/2006 01:11:30pm	Sensor	EASTHARBOR.cor	0
0.9	1	5.4	Postprocessed Code	4/24/2006 01:11:31pm	Sensor	EASTHARBOR.cor	0
0.7	1	2.8	Postprocessed Code	4/24/2006 01:11:32pm	Sensor	EASTHARBOR.cor	0
1.1	1	5.4	Postprocessed Code	4/24/2006 01:11:33pm	Sensor	EASTHARBOR.cor	0
0.8	1	2.9	Postprocessed Code	4/24/2006 01:11:34pm	Sensor	EASTHARBOR.cor	0
1.0	1	2.9	Postprocessed Code	4/24/2006 01:11:35pm	Sensor	EASTHARBOR.cor	0
1.0	1	2.3	Postprocessed Code	4/24/2006 01:11:36pm	Sensor	EASTHARBOR.cor	0
2.1	1	2.3	Postprocessed Code	4/24/2006 01:11:37pm	Sensor	EASTHARBOR.cor	0
2.1	1	2.3	Postprocessed Code	4/24/2006 01:11:38pm	Sensor	EASTHARBOR.cor	0
1.1	1	2.3	Postprocessed Code	4/24/2006 01:11:39pm	Sensor	EASTHARBOR.cor	0
1.1	1	2.3	Postprocessed Code	4/24/2006 01:11:40pm	Sensor	EASTHARBOR.cor	0
1.1	1	2.9	Postprocessed Code	4/24/2006 01:11:42pm	Sensor	EASTHARBOR.cor	0
1.2	1	2.4	Postprocessed Code	4/24/2006 01:11:43pm	Sensor	EASTHARBOR.cor	0
1.2	1	2.4	Postprocessed Code	4/24/2006 01:11:44pm	Sensor	EASTHARBOR.cor	0
1.3	1	2.4	Postprocessed Code	4/24/2006 01:11:45pm	Sensor	EASTHARBOR.cor	0
1.4	1	2.2	Postprocessed Code	4/24/2006 01:11:46pm	Sensor	EASTHARBOR.cor	0
1.5	1	2.2	Postprocessed Code	4/24/2006 01:11:47pm	Sensor	EASTHARBOR.cor	0
1.6	1	2.2	Postprocessed Code	4/24/2006 01:11:48pm	Sensor	EASTHARBOR.cor	0
1.6	1	2.2	Postprocessed Code	4/24/2006 01:11:49pm	Sensor	EASTHARBOR.cor	0
1.8	1	2.2	Postprocessed Code	4/24/2006 01:11:50pm	Sensor	EASTHARBOR.cor	0
2.0	1	2.2	Postprocessed Code	4/24/2006 01:11:51pm	Sensor	EASTHARBOR.cor	0
2.1	1	4.4	Postprocessed Code	4/24/2006 01:11:52pm	Sensor	EASTHARBOR.cor	0
2.1	1	4.4	Postprocessed Code	4/24/2006 01:11:53pm	Sensor	EASTHARBOR.cor	0
2.1	1	4.4	Postprocessed Code	4/24/2006 01:11:53pm	Sensor	EASTHARBOR.cor	0
2.1	1	4.4	Postprocessed Code	4/24/2006 01:11:54pm	Sensor	EASTHARBOR.cor	0
2.2	1	4.4	Postprocessed Code	4/24/2006 01:11:55pm	Sensor	EASTHARBOR.cor	0
2.2	1	4.4	Postprocessed Code	4/24/2006 01:11:56pm	Sensor	EASTHARBOR.cor	0
2.2	1	2.2	Postprocessed Code	4/24/2006 01:11:58pm	Sensor	EASTHARBOR.cor	0
2.2	1	2.2	Postprocessed Code	4/24/2006 01:11:58pm	Sensor	EASTHARBOR.cor	0
2.3	1	2.2	Postprocessed Code	4/24/2006 01:11:59pm	Sensor	EASTHARBOR.cor	0

2.3	1	4.4 Postprocessed Code	4/24/2006 01:12:01pm	Sensor	EASTHARBOR.cor	0
2.3	1	4.4 Postprocessed Code	4/24/2006 01:12:01pm	Sensor	EASTHARBOR.cor	0
2.3	1	4.4 Postprocessed Code	4/24/2006 01:12:02pm	Sensor	EASTHARBOR.cor	0
2.4	1	4.4 Postprocessed Code	4/24/2006 01:12:03pm	Sensor	EASTHARBOR.cor	0
2.4	1	4.4 Postprocessed Code	4/24/2006 01:12:04pm	Sensor	EASTHARBOR.cor	0
2.4	1	4.4 Postprocessed Code	4/24/2006 01:12:05pm	Sensor	EASTHARBOR.cor	0
2.4	1	4.4 Postprocessed Code	4/24/2006 01:12:06pm	Sensor	EASTHARBOR.cor	0
2.4	1	4.4 Postprocessed Code	4/24/2006 01:12:07pm	Sensor	EASTHARBOR.cor	0
2.4	1	4.4 Postprocessed Code	4/24/2006 01:12:08pm	Sensor	EASTHARBOR.cor	0
2.4	1	4.4 Postprocessed Code	4/24/2006 01:12:09pm	Sensor	EASTHARBOR.cor	0
2.4	1	4.4 Postprocessed Code	4/24/2006 01:12:10pm	Sensor	EASTHARBOR.cor	0
2.4	1	4.4 Postprocessed Code	4/24/2006 01:12:11pm	Sensor	EASTHARBOR.cor	0
2.4	1	4.4 Postprocessed Code	4/24/2006 01:12:12pm	Sensor	EASTHARBOR.cor	0
2.4	1	4.4 Postprocessed Code	4/24/2006 01:12:13pm	Sensor	EASTHARBOR.cor	0
2.4	1	4.4 Postprocessed Code	4/24/2006 01:12:14pm	Sensor	EASTHARBOR.cor	0
2.4	1	4.4 Postprocessed Code	4/24/2006 01:12:15pm	Sensor	EASTHARBOR.cor	0
2.4	1	4.4 Postprocessed Code	4/24/2006 01:12:16pm	Sensor	EASTHARBOR.cor	0
2.5	1	2.2 Postprocessed Code	4/24/2006 01:12:17pm	Sensor	EASTHARBOR.cor	0
2.5	1	2.2 Postprocessed Code	4/24/2006 01:12:18pm	Sensor	EASTHARBOR.cor	0
2.6	1	2.4 Postprocessed Code	4/24/2006 01:12:19pm	Sensor	EASTHARBOR.cor	0
2.5	1	2.4 Postprocessed Code	4/24/2006 01:12:20pm	Sensor	EASTHARBOR.cor	0
2.5	1	3.4 Postprocessed Code	4/24/2006 01:12:21pm	Sensor	EASTHARBOR.cor	0
2.4	1	2.9 Postprocessed Code	4/24/2006 01:12:22pm	Sensor	EASTHARBOR.cor	0
2.3	1	2.9 Postprocessed Code	4/24/2006 01:12:23pm	Sensor	EASTHARBOR.cor	0
2.4	1	2.9 Postprocessed Code	4/24/2006 01:12:24pm	Sensor	EASTHARBOR.cor	0
2.4	1	2.9 Postprocessed Code	4/24/2006 01:12:25pm	Sensor	EASTHARBOR.cor	0
2.4	1	2.9 Postprocessed Code	4/24/2006 01:12:26pm	Sensor	EASTHARBOR.cor	0
2.4	1	3.4 Postprocessed Code	4/24/2006 01:12:27pm	Sensor	EASTHARBOR.cor	0
2.3	1	2.9 Postprocessed Code	4/24/2006 01:12:28pm	Sensor	EASTHARBOR.cor	0
2.4	1	2.9 Postprocessed Code	4/24/2006 01:12:29pm	Sensor	EASTHARBOR.cor	0
2.2	1	2.3 Postprocessed Code	4/24/2006 01:12:30pm	Sensor	EASTHARBOR.cor	0
2.2	1	3.9 Postprocessed Code	4/24/2006 01:12:31pm	Sensor	EASTHARBOR.cor	0
2.3	1	3.7 Postprocessed Code	4/24/2006 01:12:32pm	Sensor	EASTHARBOR.cor	0
2.3	1	3.7 Postprocessed Code	4/24/2006 01:12:33pm	Sensor	EASTHARBOR.cor	0
2.6	1	3.7 Postprocessed Code	4/24/2006 01:12:34pm	Sensor	EASTHARBOR.cor	0
2.2	1	3.7 Postprocessed Code	4/24/2006 01:12:35pm	Sensor	EASTHARBOR.cor	0
2.3	1	3.7 Postprocessed Code	4/24/2006 01:12:36pm	Sensor	EASTHARBOR.cor	0
2.5	1	3.7 Postprocessed Code	4/24/2006 01:12:37pm	Sensor	EASTHARBOR.cor	0
2.4	1	3.7 Postprocessed Code	4/24/2006 01:12:38pm	Sensor	EASTHARBOR.cor	0
2.4	1	3.7 Postprocessed Code	4/24/2006 01:12:39pm	Sensor	EASTHARBOR.cor	0
2.4	1	3.7 Postprocessed Code	4/24/2006 01:12:40pm	Sensor	EASTHARBOR.cor	0
2.4	1	3.7 Postprocessed Code	4/24/2006 01:12:41pm	Sensor	EASTHARBOR.cor	0
2.4	1	3.7 Postprocessed Code	4/24/2006 01:12:42pm	Sensor	EASTHARBOR.cor	0
2.5	1	3.7 Postprocessed Code	4/24/2006 01:12:43pm	Sensor	EASTHARBOR.cor	0
2.5	1	3.7 Postprocessed Code	4/24/2006 01:12:44pm	Sensor	EASTHARBOR.cor	0
2.5	1	3.7 Postprocessed Code	4/24/2006 01:12:45pm	Sensor	EASTHARBOR.cor	0
2.4	1	3.7 Postprocessed Code	4/24/2006 01:12:46pm	Sensor	EASTHARBOR.cor	0
2.4	1	3.7 Postprocessed Code	4/24/2006 01:12:47pm	Sensor	EASTHARBOR.cor	0
2.4	1	3.7 Postprocessed Code	4/24/2006 01:12:48pm	Sensor	EASTHARBOR.cor	0
2.4	1	3.7 Postprocessed Code	4/24/2006 01:12:49pm	Sensor	EASTHARBOR.cor	0
2.5	1	3.7 Postprocessed Code	4/24/2006 01:12:50pm	Sensor	EASTHARBOR.cor	0
2.5	1	3.7 Postprocessed Code	4/24/2006 01:12:51pm	Sensor	EASTHARBOR.cor	0

2.5	1	3.7	Postprocessed Code	4/24/2006 01:12:52pm	Sensor	EASTHARBOR.cor	0
2.5	1	3.7	Postprocessed Code	4/24/2006 01:12:53pm	Sensor	EASTHARBOR.cor	0
2.5	1	3.7	Postprocessed Code	4/24/2006 01:12:54pm	Sensor	EASTHARBOR.cor	0
2.4	1	3.7	Postprocessed Code	4/24/2006 01:12:56pm	Sensor	EASTHARBOR.cor	0
2.4	1	3.7	Postprocessed Code	4/24/2006 01:12:57pm	Sensor	EASTHARBOR.cor	0
2.4	1	3.7	Postprocessed Code	4/24/2006 01:12:58pm	Sensor	EASTHARBOR.cor	0
2.4	1	3.7	Postprocessed Code	4/24/2006 01:12:59pm	Sensor	EASTHARBOR.cor	0
2.4	1	3.7	Postprocessed Code	4/24/2006 01:13:00pm	Sensor	EASTHARBOR.cor	0
2.4	1	3.7	Postprocessed Code	4/24/2006 01:13:01pm	Sensor	EASTHARBOR.cor	0
2.4	1	3.7	Postprocessed Code	4/24/2006 01:13:02pm	Sensor	EASTHARBOR.cor	0
2.4	1	3.7	Postprocessed Code	4/24/2006 01:13:03pm	Sensor	EASTHARBOR.cor	0
2.4	1	3.7	Postprocessed Code	4/24/2006 01:13:04pm	Sensor	EASTHARBOR.cor	0
2.4	1	3.7	Postprocessed Code	4/24/2006 01:13:05pm	Sensor	EASTHARBOR.cor	0
2.4	1	3.7	Postprocessed Code	4/24/2006 01:13:06pm	Sensor	EASTHARBOR.cor	0
2.4	1	3.7	Postprocessed Code	4/24/2006 01:13:07pm	Sensor	EASTHARBOR.cor	0
2.4	1	3.7	Postprocessed Code	4/24/2006 01:13:07pm	Sensor	EASTHARBOR.cor	0
2.3	1	3.7	Postprocessed Code	4/24/2006 01:13:08pm	Sensor	EASTHARBOR.cor	0
2.3	1	3.7	Postprocessed Code	4/24/2006 01:13:09pm	Sensor	EASTHARBOR.cor	0
2.2	1	3.7	Postprocessed Code	4/24/2006 01:13:10pm	Sensor	EASTHARBOR.cor	0
2.3	1	3.7	Postprocessed Code	4/24/2006 01:13:11pm	Sensor	EASTHARBOR.cor	0
2.2	1	3.7	Postprocessed Code	4/24/2006 01:13:12pm	Sensor	EASTHARBOR.cor	0
2.2	1	3.7	Postprocessed Code	4/24/2006 01:13:13pm	Sensor	EASTHARBOR.cor	0
2.2	1	3.7	Postprocessed Code	4/24/2006 01:13:14pm	Sensor	EASTHARBOR.cor	0
2.2	1	3.7	Postprocessed Code	4/24/2006 01:13:15pm	Sensor	EASTHARBOR.cor	0
2.2	1	3.7	Postprocessed Code	4/24/2006 01:13:16pm	Sensor	EASTHARBOR.cor	0
2.1	1	3.7	Postprocessed Code	4/24/2006 01:13:17pm	Sensor	EASTHARBOR.cor	0
1.6	1	3.7	Postprocessed Code	4/24/2006 01:13:18pm	Sensor	EASTHARBOR.cor	0
1.5	1	3.7	Postprocessed Code	4/24/2006 01:13:19pm	Sensor	EASTHARBOR.cor	0
1.4	1	3.7	Postprocessed Code	4/24/2006 01:13:20pm	Sensor	EASTHARBOR.cor	0
1.2	1	3.9	Postprocessed Code	4/24/2006 01:13:21pm	Sensor	EASTHARBOR.cor	0
1.2	1	2.3	Postprocessed Code	4/24/2006 01:13:22pm	Sensor	EASTHARBOR.cor	0
1.1	1	2.9	Postprocessed Code	4/24/2006 01:13:23pm	Sensor	EASTHARBOR.cor	0
1.0	1	2.9	Postprocessed Code	4/24/2006 01:13:24pm	Sensor	EASTHARBOR.cor	0
1.1	1	2.9	Postprocessed Code	4/24/2006 01:13:25pm	Sensor	EASTHARBOR.cor	0
1.0	1	2.9	Postprocessed Code	4/24/2006 01:13:26pm	Sensor	EASTHARBOR.cor	0
1.0	1	2.3	Postprocessed Code	4/24/2006 01:13:27pm	Sensor	EASTHARBOR.cor	0
1.2	1	2.9	Postprocessed Code	4/24/2006 01:13:28pm	Sensor	EASTHARBOR.cor	0
1.2	1	2.4	Postprocessed Code	4/24/2006 01:13:29pm	Sensor	EASTHARBOR.cor	0
1.2	1	2.4	Postprocessed Code	4/24/2006 01:13:30pm	Sensor	EASTHARBOR.cor	0
1.3	1	2.4	Postprocessed Code	4/24/2006 01:13:31pm	Sensor	EASTHARBOR.cor	0
1.6	1	2.4	Postprocessed Code	4/24/2006 01:13:32pm	Sensor	EASTHARBOR.cor	0
1.6	1	2.4	Postprocessed Code	4/24/2006 01:13:33pm	Sensor	EASTHARBOR.cor	0
2.0	1	2.2	Postprocessed Code	4/24/2006 01:13:34pm	Sensor	EASTHARBOR.cor	0
2.3	1	2.2	Postprocessed Code	4/24/2006 01:13:35pm	Sensor	EASTHARBOR.cor	0
2.4	1	2.2	Postprocessed Code	4/24/2006 01:13:36pm	Sensor	EASTHARBOR.cor	0
2.4	1	4.4	Postprocessed Code	4/24/2006 01:13:37pm	Sensor	EASTHARBOR.cor	0
2.4	1	4.4	Postprocessed Code	4/24/2006 01:13:38pm	Sensor	EASTHARBOR.cor	0
2.4	1	4.4	Postprocessed Code	4/24/2006 01:13:39pm	Sensor	EASTHARBOR.cor	0
2.5	1	4.4	Postprocessed Code	4/24/2006 01:13:40pm	Sensor	EASTHARBOR.cor	0
2.5	1	4.4	Postprocessed Code	4/24/2006 01:13:41pm	Sensor	EASTHARBOR.cor	0
2.5	1	4.4	Postprocessed Code	4/24/2006 01:13:42pm	Sensor	EASTHARBOR.cor	0
2.5	1	4.4	Postprocessed Code	4/24/2006 01:13:43pm	Sensor	EASTHARBOR.cor	0

2.5	1	4.4	Postprocessed Code	4/24/2006 01:13:44pm	Sensor	EASTHARBOR.cor	0
2.5	1	4.4	Postprocessed Code	4/24/2006 01:13:45pm	Sensor	EASTHARBOR.cor	0
2.5	1	4.4	Postprocessed Code	4/24/2006 01:13:46pm	Sensor	EASTHARBOR.cor	0
2.5	1	4.4	Postprocessed Code	4/24/2006 01:13:47pm	Sensor	EASTHARBOR.cor	0
2.6	1	4.4	Postprocessed Code	4/24/2006 01:13:48pm	Sensor	EASTHARBOR.cor	0
2.6	1	4.4	Postprocessed Code	4/24/2006 01:13:49pm	Sensor	EASTHARBOR.cor	0
2.5	1	4.4	Postprocessed Code	4/24/2006 01:13:50pm	Sensor	EASTHARBOR.cor	0
2.5	1	4.4	Postprocessed Code	4/24/2006 01:13:51pm	Sensor	EASTHARBOR.cor	0
2.6	1	4.4	Postprocessed Code	4/24/2006 01:13:52pm	Sensor	EASTHARBOR.cor	0
2.5	1	4.4	Postprocessed Code	4/24/2006 01:13:53pm	Sensor	EASTHARBOR.cor	0
2.6	1	4.4	Postprocessed Code	4/24/2006 01:13:54pm	Sensor	EASTHARBOR.cor	0
2.6	1	4.4	Postprocessed Code	4/24/2006 01:13:55pm	Sensor	EASTHARBOR.cor	0
2.5	1	4.4	Postprocessed Code	4/24/2006 01:13:56pm	Sensor	EASTHARBOR.cor	0
2.5	1	4.4	Postprocessed Code	4/24/2006 01:13:57pm	Sensor	EASTHARBOR.cor	0
2.5	1	4.4	Postprocessed Code	4/24/2006 01:13:58pm	Sensor	EASTHARBOR.cor	0
2.5	1	4.4	Postprocessed Code	4/24/2006 01:13:59pm	Sensor	EASTHARBOR.cor	0
2.4	1	4.4	Postprocessed Code	4/24/2006 01:14:00pm	Sensor	EASTHARBOR.cor	0
2.5	1	4.4	Postprocessed Code	4/24/2006 01:14:01pm	Sensor	EASTHARBOR.cor	0
2.5	1	4.4	Postprocessed Code	4/24/2006 01:14:02pm	Sensor	EASTHARBOR.cor	0
2.5	1	4.4	Postprocessed Code	4/24/2006 01:14:03pm	Sensor	EASTHARBOR.cor	0
2.5	1	4.4	Postprocessed Code	4/24/2006 01:14:04pm	Sensor	EASTHARBOR.cor	0
2.6	1	4.4	Postprocessed Code	4/24/2006 01:14:05pm	Sensor	EASTHARBOR.cor	0
2.6	1	4.4	Postprocessed Code	4/24/2006 01:14:06pm	Sensor	EASTHARBOR.cor	0
2.6	1	4.4	Postprocessed Code	4/24/2006 01:14:07pm	Sensor	EASTHARBOR.cor	0
2.6	1	4.4	Postprocessed Code	4/24/2006 01:14:08pm	Sensor	EASTHARBOR.cor	0
2.6	1	4.4	Postprocessed Code	4/24/2006 01:14:09pm	Sensor	EASTHARBOR.cor	0
2.5	1	4.4	Postprocessed Code	4/24/2006 01:14:11pm	Sensor	EASTHARBOR.cor	0
2.6	1	4.4	Postprocessed Code	4/24/2006 01:14:12pm	Sensor	EASTHARBOR.cor	0
2.6	1	4.4	Postprocessed Code	4/24/2006 01:14:13pm	Sensor	EASTHARBOR.cor	0
2.7	1	4.4	Postprocessed Code	4/24/2006 01:14:14pm	Sensor	EASTHARBOR.cor	0
2.6	1	4.4	Postprocessed Code	4/24/2006 01:14:15pm	Sensor	EASTHARBOR.cor	0
2.7	1	4.4	Postprocessed Code	4/24/2006 01:14:16pm	Sensor	EASTHARBOR.cor	0
2.7	1	2.2	Postprocessed Code	4/24/2006 01:14:17pm	Sensor	EASTHARBOR.cor	0
2.7	1	2.2	Postprocessed Code	4/24/2006 01:14:18pm	Sensor	EASTHARBOR.cor	0
2.6	1	2.4	Postprocessed Code	4/24/2006 01:14:19pm	Sensor	EASTHARBOR.cor	0
2.6	1	2.4	Postprocessed Code	4/24/2006 01:14:20pm	Sensor	EASTHARBOR.cor	0
2.5	1	2.9	Postprocessed Code	4/24/2006 01:14:21pm	Sensor	EASTHARBOR.cor	0
2.4	1	2.9	Postprocessed Code	4/24/2006 01:14:22pm	Sensor	EASTHARBOR.cor	0
2.4	1	2.9	Postprocessed Code	4/24/2006 01:14:22pm	Sensor	EASTHARBOR.cor	0
2.3	1	2.9	Postprocessed Code	4/24/2006 01:14:23pm	Sensor	EASTHARBOR.cor	0
2.3	1	2.9	Postprocessed Code	4/24/2006 01:14:24pm	Sensor	EASTHARBOR.cor	0
2.4	1	2.9	Postprocessed Code	4/24/2006 01:14:25pm	Sensor	EASTHARBOR.cor	0
2.6	1	2.9	Postprocessed Code	4/24/2006 01:14:26pm	Sensor	EASTHARBOR.cor	0
2.8	1	2.9	Postprocessed Code	4/24/2006 01:14:28pm	Sensor	EASTHARBOR.cor	0
2.9	1	2.9	Postprocessed Code	4/24/2006 01:14:28pm	Sensor	EASTHARBOR.cor	0
2.9	1	3.9	Postprocessed Code	4/24/2006 01:14:29pm	Sensor	EASTHARBOR.cor	0
3.0	1	3.9	Postprocessed Code	4/24/2006 01:14:30pm	Sensor	EASTHARBOR.cor	0
3.0	1	3.8	Postprocessed Code	4/24/2006 01:14:31pm	Sensor	EASTHARBOR.cor	0
3.0	1	3.9	Postprocessed Code	4/24/2006 01:14:32pm	Sensor	EASTHARBOR.cor	0
3.0	1	3.8	Postprocessed Code	4/24/2006 01:14:33pm	Sensor	EASTHARBOR.cor	0
3.0	1	3.8	Postprocessed Code	4/24/2006 01:14:34pm	Sensor	EASTHARBOR.cor	0
3.1	1	3.8	Postprocessed Code	4/24/2006 01:14:35pm	Sensor	EASTHARBOR.cor	0

3.1	1	3.8 Postprocessed Code	4/24/2006 01:14:36pm	Sensor	EASTHARBOR.cor	0
3.2	1	3.8 Postprocessed Code	4/24/2006 01:14:37pm	Sensor	EASTHARBOR.cor	0
3.1	1	3.8 Postprocessed Code	4/24/2006 01:14:38pm	Sensor	EASTHARBOR.cor	0
3.0	1	3.8 Postprocessed Code	4/24/2006 01:14:39pm	Sensor	EASTHARBOR.cor	0
3.0	1	5.5 Postprocessed Code	4/24/2006 01:14:40pm	Sensor	EASTHARBOR.cor	0
3.0	1	3.8 Postprocessed Code	4/24/2006 01:14:41pm	Sensor	EASTHARBOR.cor	0
2.9	1	3.8 Postprocessed Code	4/24/2006 01:14:42pm	Sensor	EASTHARBOR.cor	0
2.8	1	3.8 Postprocessed Code	4/24/2006 01:14:43pm	Sensor	EASTHARBOR.cor	0
2.8	1	3.8 Postprocessed Code	4/24/2006 01:14:44pm	Sensor	EASTHARBOR.cor	0
2.8	1	3.8 Postprocessed Code	4/24/2006 01:14:45pm	Sensor	EASTHARBOR.cor	0
2.8	1	3.8 Postprocessed Code	4/24/2006 01:14:46pm	Sensor	EASTHARBOR.cor	0
2.8	1	5.6 Postprocessed Code	4/24/2006 01:14:47pm	Sensor	EASTHARBOR.cor	0
2.7	1	3.8 Postprocessed Code	4/24/2006 01:14:48pm	Sensor	EASTHARBOR.cor	0
2.7	1	3.8 Postprocessed Code	4/24/2006 01:14:49pm	Sensor	EASTHARBOR.cor	0
2.8	1	3.8 Postprocessed Code	4/24/2006 01:14:50pm	Sensor	EASTHARBOR.cor	0
2.8	1	3.8 Postprocessed Code	4/24/2006 01:14:51pm	Sensor	EASTHARBOR.cor	0
2.8	1	3.8 Postprocessed Code	4/24/2006 01:14:52pm	Sensor	EASTHARBOR.cor	0
2.8	1	3.8 Postprocessed Code	4/24/2006 01:14:53pm	Sensor	EASTHARBOR.cor	0
2.7	1	3.8 Postprocessed Code	4/24/2006 01:14:54pm	Sensor	EASTHARBOR.cor	0
2.7	1	3.8 Postprocessed Code	4/24/2006 01:14:55pm	Sensor	EASTHARBOR.cor	0
2.7	1	3.8 Postprocessed Code	4/24/2006 01:14:56pm	Sensor	EASTHARBOR.cor	0
2.7	1	3.8 Postprocessed Code	4/24/2006 01:14:57pm	Sensor	EASTHARBOR.cor	0
2.7	1	3.8 Postprocessed Code	4/24/2006 01:14:58pm	Sensor	EASTHARBOR.cor	0
2.7	1	3.8 Postprocessed Code	4/24/2006 01:14:59pm	Sensor	EASTHARBOR.cor	0
2.7	1	3.8 Postprocessed Code	4/24/2006 01:15:00pm	Sensor	EASTHARBOR.cor	0
2.7	1	3.8 Postprocessed Code	4/24/2006 01:15:01pm	Sensor	EASTHARBOR.cor	0
2.7	1	3.8 Postprocessed Code	4/24/2006 01:15:02pm	Sensor	EASTHARBOR.cor	0
2.7	1	3.8 Postprocessed Code	4/24/2006 01:15:03pm	Sensor	EASTHARBOR.cor	0
2.7	1	3.8 Postprocessed Code	4/24/2006 01:15:04pm	Sensor	EASTHARBOR.cor	0
2.7	1	3.8 Postprocessed Code	4/24/2006 01:15:05pm	Sensor	EASTHARBOR.cor	0
2.7	1	3.8 Postprocessed Code	4/24/2006 01:15:06pm	Sensor	EASTHARBOR.cor	0
2.7	1	3.8 Postprocessed Code	4/24/2006 01:15:07pm	Sensor	EASTHARBOR.cor	0
2.7	1	3.8 Postprocessed Code	4/24/2006 01:15:08pm	Sensor	EASTHARBOR.cor	0
2.7	1	3.8 Postprocessed Code	4/24/2006 01:15:09pm	Sensor	EASTHARBOR.cor	0
2.7	1	3.8 Postprocessed Code	4/24/2006 01:15:10pm	Sensor	EASTHARBOR.cor	0
2.7	1	3.8 Postprocessed Code	4/24/2006 01:15:11pm	Sensor	EASTHARBOR.cor	0
2.7	1	3.8 Postprocessed Code	4/24/2006 01:15:12pm	Sensor	EASTHARBOR.cor	0
2.6	1	3.8 Postprocessed Code	4/24/2006 01:15:13pm	Sensor	EASTHARBOR.cor	0
2.6	1	3.8 Postprocessed Code	4/24/2006 01:15:14pm	Sensor	EASTHARBOR.cor	0
2.6	1	3.8 Postprocessed Code	4/24/2006 01:15:15pm	Sensor	EASTHARBOR.cor	0
2.6	1	3.8 Postprocessed Code	4/24/2006 01:15:16pm	Sensor	EASTHARBOR.cor	0
2.6	1	3.8 Postprocessed Code	4/24/2006 01:15:17pm	Sensor	EASTHARBOR.cor	0
2.6	1	3.8 Postprocessed Code	4/24/2006 01:15:18pm	Sensor	EASTHARBOR.cor	0
2.7	1	3.8 Postprocessed Code	4/24/2006 01:15:19pm	Sensor	EASTHARBOR.cor	0
2.7	1	3.8 Postprocessed Code	4/24/2006 01:15:20pm	Sensor	EASTHARBOR.cor	0
2.7	1	3.8 Postprocessed Code	4/24/2006 01:15:21pm	Sensor	EASTHARBOR.cor	0
2.6	1	3.8 Postprocessed Code	4/24/2006 01:15:22pm	Sensor	EASTHARBOR.cor	0
2.8	1	3.8 Postprocessed Code	4/24/2006 01:15:24pm	Sensor	EASTHARBOR.cor	0
2.8	1	3.8 Postprocessed Code	4/24/2006 01:15:25pm	Sensor	EASTHARBOR.cor	0
2.8	1	3.8 Postprocessed Code	4/24/2006 01:15:26pm	Sensor	EASTHARBOR.cor	0
2.8	1	3.8 Postprocessed Code	4/24/2006 01:15:27pm	Sensor	EASTHARBOR.cor	0
2.7	1	3.8 Postprocessed Code	4/24/2006 01:15:28pm	Sensor	EASTHARBOR.cor	0

2.4	1	3.8	Postprocessed Code	4/24/2006 01:15:29pm	Sensor	EASTHARBOR.cor	0
2.2	1	3.8	Postprocessed Code	4/24/2006 01:15:30pm	Sensor	EASTHARBOR.cor	0
1.8	1	3.8	Postprocessed Code	4/24/2006 01:15:31pm	Sensor	EASTHARBOR.cor	0
1.7	1	4.0	Postprocessed Code	4/24/2006 01:15:32pm	Sensor	EASTHARBOR.cor	0
1.7	1	4.0	Postprocessed Code	4/24/2006 01:15:32pm	Sensor	EASTHARBOR.cor	0
1.6	1	4.0	Postprocessed Code	4/24/2006 01:15:33pm	Sensor	EASTHARBOR.cor	0
1.5	1	4.0	Postprocessed Code	4/24/2006 01:15:34pm	Sensor	EASTHARBOR.cor	0
1.4	1	2.3	Postprocessed Code	4/24/2006 01:15:35pm	Sensor	EASTHARBOR.cor	0
1.2	1	2.3	Postprocessed Code	4/24/2006 01:15:37pm	Sensor	EASTHARBOR.cor	0
1.2	1	2.3	Postprocessed Code	4/24/2006 01:15:37pm	Sensor	EASTHARBOR.cor	0
1.2	1	2.9	Postprocessed Code	4/24/2006 01:15:38pm	Sensor	EASTHARBOR.cor	0
1.4	1	2.4	Postprocessed Code	4/24/2006 01:15:39pm	Sensor	EASTHARBOR.cor	0
1.4	1	2.4	Postprocessed Code	4/24/2006 01:15:40pm	Sensor	EASTHARBOR.cor	0
1.2	1	5.4	Postprocessed Code	4/24/2006 01:15:41pm	Sensor	EASTHARBOR.cor	0
1.3	1	4.3	Postprocessed Code	4/24/2006 01:15:42pm	Sensor	EASTHARBOR.cor	0
1.7	1	4.3	Postprocessed Code	4/24/2006 01:15:43pm	Sensor	EASTHARBOR.cor	0
1.7	1	5.3	Postprocessed Code	4/24/2006 01:15:44pm	Sensor	EASTHARBOR.cor	0
1.9	1	5.3	Postprocessed Code	4/24/2006 01:15:45pm	Sensor	EASTHARBOR.cor	0
2.2	1	5.3	Postprocessed Code	4/24/2006 01:15:46pm	Sensor	EASTHARBOR.cor	0
2.3	1	4.3	Postprocessed Code	4/24/2006 01:15:47pm	Sensor	EASTHARBOR.cor	0
2.5	1	4.3	Postprocessed Code	4/24/2006 01:15:48pm	Sensor	EASTHARBOR.cor	0
2.7	1	4.3	Postprocessed Code	4/24/2006 01:15:49pm	Sensor	EASTHARBOR.cor	0
2.9	1	4.3	Postprocessed Code	4/24/2006 01:15:50pm	Sensor	EASTHARBOR.cor	0
3.0	1	4.3	Postprocessed Code	4/24/2006 01:15:51pm	Sensor	EASTHARBOR.cor	0
3.0	1	4.3	Postprocessed Code	4/24/2006 01:15:52pm	Sensor	EASTHARBOR.cor	0
2.9	1	4.3	Postprocessed Code	4/24/2006 01:15:53pm	Sensor	EASTHARBOR.cor	0
3.0	1	4.3	Postprocessed Code	4/24/2006 01:15:54pm	Sensor	EASTHARBOR.cor	0
2.9	1	4.3	Postprocessed Code	4/24/2006 01:15:55pm	Sensor	EASTHARBOR.cor	0
3.0	1	4.3	Postprocessed Code	4/24/2006 01:15:56pm	Sensor	EASTHARBOR.cor	0
2.9	1	4.3	Postprocessed Code	4/24/2006 01:15:57pm	Sensor	EASTHARBOR.cor	0
2.9	1	4.3	Postprocessed Code	4/24/2006 01:15:58pm	Sensor	EASTHARBOR.cor	0
2.8	1	4.3	Postprocessed Code	4/24/2006 01:15:59pm	Sensor	EASTHARBOR.cor	0
2.8	1	4.3	Postprocessed Code	4/24/2006 01:16:00pm	Sensor	EASTHARBOR.cor	0
2.9	1	4.3	Postprocessed Code	4/24/2006 01:16:01pm	Sensor	EASTHARBOR.cor	0
2.9	1	4.3	Postprocessed Code	4/24/2006 01:16:02pm	Sensor	EASTHARBOR.cor	0
2.7	1	4.3	Postprocessed Code	4/24/2006 01:16:03pm	Sensor	EASTHARBOR.cor	0
2.7	1	4.3	Postprocessed Code	4/24/2006 01:16:04pm	Sensor	EASTHARBOR.cor	0
2.8	1	4.3	Postprocessed Code	4/24/2006 01:16:05pm	Sensor	EASTHARBOR.cor	0
2.8	1	4.3	Postprocessed Code	4/24/2006 01:16:06pm	Sensor	EASTHARBOR.cor	0
2.8	1	4.3	Postprocessed Code	4/24/2006 01:16:07pm	Sensor	EASTHARBOR.cor	0
2.8	1	4.3	Postprocessed Code	4/24/2006 01:16:08pm	Sensor	EASTHARBOR.cor	0
2.7	1	4.3	Postprocessed Code	4/24/2006 01:16:09pm	Sensor	EASTHARBOR.cor	0
2.6	1	4.3	Postprocessed Code	4/24/2006 01:16:10pm	Sensor	EASTHARBOR.cor	0
2.7	1	4.3	Postprocessed Code	4/24/2006 01:16:11pm	Sensor	EASTHARBOR.cor	0
2.6	1	4.3	Postprocessed Code	4/24/2006 01:16:12pm	Sensor	EASTHARBOR.cor	0
2.7	1	4.3	Postprocessed Code	4/24/2006 01:16:13pm	Sensor	EASTHARBOR.cor	0
2.8	1	4.3	Postprocessed Code	4/24/2006 01:16:14pm	Sensor	EASTHARBOR.cor	0
2.8	1	4.3	Postprocessed Code	4/24/2006 01:16:15pm	Sensor	EASTHARBOR.cor	0
2.8	1	4.3	Postprocessed Code	4/24/2006 01:16:16pm	Sensor	EASTHARBOR.cor	0
2.8	1	4.3	Postprocessed Code	4/24/2006 01:16:17pm	Sensor	EASTHARBOR.cor	0
2.7	1	4.3	Postprocessed Code	4/24/2006 01:16:18pm	Sensor	EASTHARBOR.cor	0
2.8	1	4.3	Postprocessed Code	4/24/2006 01:16:19pm	Sensor	EASTHARBOR.cor	0

2.8	1	4.3	Postprocessed Code	4/24/2006 01:16:20pm	Sensor	EASTHARBOR.cor	0
2.8	1	4.3	Postprocessed Code	4/24/2006 01:16:21pm	Sensor	EASTHARBOR.cor	0
2.8	1	4.3	Postprocessed Code	4/24/2006 01:16:22pm	Sensor	EASTHARBOR.cor	0
2.8	1	4.3	Postprocessed Code	4/24/2006 01:16:23pm	Sensor	EASTHARBOR.cor	0
2.8	1	4.3	Postprocessed Code	4/24/2006 01:16:24pm	Sensor	EASTHARBOR.cor	0
2.8	1	4.3	Postprocessed Code	4/24/2006 01:16:25pm	Sensor	EASTHARBOR.cor	0
2.9	1	4.3	Postprocessed Code	4/24/2006 01:16:26pm	Sensor	EASTHARBOR.cor	0
2.9	1	4.3	Postprocessed Code	4/24/2006 01:16:27pm	Sensor	EASTHARBOR.cor	0
3.0	1	4.3	Postprocessed Code	4/24/2006 01:16:28pm	Sensor	EASTHARBOR.cor	0
3.0	1	4.3	Postprocessed Code	4/24/2006 01:16:29pm	Sensor	EASTHARBOR.cor	0
2.9	1	4.3	Postprocessed Code	4/24/2006 01:16:30pm	Sensor	EASTHARBOR.cor	0
3.0	1	4.3	Postprocessed Code	4/24/2006 01:16:31pm	Sensor	EASTHARBOR.cor	0
3.0	1	4.3	Postprocessed Code	4/24/2006 01:16:32pm	Sensor	EASTHARBOR.cor	0
3.0	1	4.3	Postprocessed Code	4/24/2006 01:16:33pm	Sensor	EASTHARBOR.cor	0
3.2	1	4.3	Postprocessed Code	4/24/2006 01:16:34pm	Sensor	EASTHARBOR.cor	0
3.1	1	4.3	Postprocessed Code	4/24/2006 01:16:35pm	Sensor	EASTHARBOR.cor	0
3.1	1	4.3	Postprocessed Code	4/24/2006 01:16:36pm	Sensor	EASTHARBOR.cor	0
3.0	1	4.3	Postprocessed Code	4/24/2006 01:16:38pm	Sensor	EASTHARBOR.cor	0
2.9	1	3.0	Postprocessed Code	4/24/2006 01:16:39pm	Sensor	EASTHARBOR.cor	0
2.8	1	3.0	Postprocessed Code	4/24/2006 01:16:40pm	Sensor	EASTHARBOR.cor	0
2.8	1	2.4	Postprocessed Code	4/24/2006 01:16:41pm	Sensor	EASTHARBOR.cor	0
2.9	1	3.0	Postprocessed Code	4/24/2006 01:16:42pm	Sensor	EASTHARBOR.cor	0
2.8	1	2.4	Postprocessed Code	4/24/2006 01:16:43pm	Sensor	EASTHARBOR.cor	0
2.8	1	2.4	Postprocessed Code	4/24/2006 01:16:44pm	Sensor	EASTHARBOR.cor	0
3.0	1	4.0	Postprocessed Code	4/24/2006 01:16:45pm	Sensor	EASTHARBOR.cor	0
3.0	1	3.8	Postprocessed Code	4/24/2006 01:16:46pm	Sensor	EASTHARBOR.cor	0
3.2	1	3.8	Postprocessed Code	4/24/2006 01:16:47pm	Sensor	EASTHARBOR.cor	0
3.3	1	3.8	Postprocessed Code	4/24/2006 01:16:47pm	Sensor	EASTHARBOR.cor	0
3.3	1	3.8	Postprocessed Code	4/24/2006 01:16:49pm	Sensor	EASTHARBOR.cor	0
3.3	1	3.8	Postprocessed Code	4/24/2006 01:16:49pm	Sensor	EASTHARBOR.cor	0
3.3	1	3.8	Postprocessed Code	4/24/2006 01:16:50pm	Sensor	EASTHARBOR.cor	0
3.2	1	3.8	Postprocessed Code	4/24/2006 01:16:51pm	Sensor	EASTHARBOR.cor	0
3.2	1	3.8	Postprocessed Code	4/24/2006 01:16:52pm	Sensor	EASTHARBOR.cor	0
3.2	1	3.8	Postprocessed Code	4/24/2006 01:16:53pm	Sensor	EASTHARBOR.cor	0
3.2	1	3.8	Postprocessed Code	4/24/2006 01:16:54pm	Sensor	EASTHARBOR.cor	0
3.1	1	3.8	Postprocessed Code	4/24/2006 01:16:55pm	Sensor	EASTHARBOR.cor	0
3.0	1	3.8	Postprocessed Code	4/24/2006 01:16:56pm	Sensor	EASTHARBOR.cor	0
3.0	1	3.8	Postprocessed Code	4/24/2006 01:16:57pm	Sensor	EASTHARBOR.cor	0
3.0	1	3.8	Postprocessed Code	4/24/2006 01:16:58pm	Sensor	EASTHARBOR.cor	0
3.0	1	3.8	Postprocessed Code	4/24/2006 01:16:59pm	Sensor	EASTHARBOR.cor	0
3.0	1	3.8	Postprocessed Code	4/24/2006 01:17:00pm	Sensor	EASTHARBOR.cor	0
2.9	1	3.8	Postprocessed Code	4/24/2006 01:17:01pm	Sensor	EASTHARBOR.cor	0
2.9	1	3.8	Postprocessed Code	4/24/2006 01:17:02pm	Sensor	EASTHARBOR.cor	0
2.9	1	3.8	Postprocessed Code	4/24/2006 01:17:03pm	Sensor	EASTHARBOR.cor	0
2.8	1	3.8	Postprocessed Code	4/24/2006 01:17:04pm	Sensor	EASTHARBOR.cor	0
2.8	1	3.8	Postprocessed Code	4/24/2006 01:17:05pm	Sensor	EASTHARBOR.cor	0
2.8	1	3.8	Postprocessed Code	4/24/2006 01:17:06pm	Sensor	EASTHARBOR.cor	0
2.8	1	3.8	Postprocessed Code	4/24/2006 01:17:07pm	Sensor	EASTHARBOR.cor	0
2.8	1	3.8	Postprocessed Code	4/24/2006 01:17:08pm	Sensor	EASTHARBOR.cor	0
2.8	1	3.8	Postprocessed Code	4/24/2006 01:17:09pm	Sensor	EASTHARBOR.cor	0
2.7	1	3.8	Postprocessed Code	4/24/2006 01:17:10pm	Sensor	EASTHARBOR.cor	0
2.8	1	3.8	Postprocessed Code	4/24/2006 01:17:11pm	Sensor	EASTHARBOR.cor	0

2.8	1	3.8	Postprocessed Code	4/24/2006 01:17:12pm	Sensor	EASTHARBOR.cor	0
2.8	1	3.8	Postprocessed Code	4/24/2006 01:17:13pm	Sensor	EASTHARBOR.cor	0
2.8	1	3.8	Postprocessed Code	4/24/2006 01:17:14pm	Sensor	EASTHARBOR.cor	0
2.7	1	3.8	Postprocessed Code	4/24/2006 01:17:15pm	Sensor	EASTHARBOR.cor	0
2.6	1	3.8	Postprocessed Code	4/24/2006 01:17:16pm	Sensor	EASTHARBOR.cor	0
2.6	1	3.8	Postprocessed Code	4/24/2006 01:17:17pm	Sensor	EASTHARBOR.cor	0
2.6	1	3.8	Postprocessed Code	4/24/2006 01:17:18pm	Sensor	EASTHARBOR.cor	0
2.7	1	3.8	Postprocessed Code	4/24/2006 01:17:19pm	Sensor	EASTHARBOR.cor	0
2.7	1	3.8	Postprocessed Code	4/24/2006 01:17:20pm	Sensor	EASTHARBOR.cor	0
2.8	1	3.8	Postprocessed Code	4/24/2006 01:17:21pm	Sensor	EASTHARBOR.cor	0
2.8	1	3.8	Postprocessed Code	4/24/2006 01:17:22pm	Sensor	EASTHARBOR.cor	0
2.8	1	3.8	Postprocessed Code	4/24/2006 01:17:23pm	Sensor	EASTHARBOR.cor	0
2.8	1	3.8	Postprocessed Code	4/24/2006 01:17:24pm	Sensor	EASTHARBOR.cor	0
2.8	1	3.8	Postprocessed Code	4/24/2006 01:17:25pm	Sensor	EASTHARBOR.cor	0
2.8	1	3.8	Postprocessed Code	4/24/2006 01:17:26pm	Sensor	EASTHARBOR.cor	0
2.8	1	3.8	Postprocessed Code	4/24/2006 01:17:27pm	Sensor	EASTHARBOR.cor	0
2.9	1	3.8	Postprocessed Code	4/24/2006 01:17:28pm	Sensor	EASTHARBOR.cor	0
2.8	1	3.8	Postprocessed Code	4/24/2006 01:17:29pm	Sensor	EASTHARBOR.cor	0
2.9	1	3.8	Postprocessed Code	4/24/2006 01:17:30pm	Sensor	EASTHARBOR.cor	0
2.8	1	3.8	Postprocessed Code	4/24/2006 01:17:31pm	Sensor	EASTHARBOR.cor	0
2.9	1	3.8	Postprocessed Code	4/24/2006 01:17:32pm	Sensor	EASTHARBOR.cor	0
2.9	1	3.8	Postprocessed Code	4/24/2006 01:17:33pm	Sensor	EASTHARBOR.cor	0
2.9	1	3.8	Postprocessed Code	4/24/2006 01:17:34pm	Sensor	EASTHARBOR.cor	0
2.8	1	3.8	Postprocessed Code	4/24/2006 01:17:35pm	Sensor	EASTHARBOR.cor	0
3.0	1	3.8	Postprocessed Code	4/24/2006 01:17:36pm	Sensor	EASTHARBOR.cor	0
3.0	1	3.8	Postprocessed Code	4/24/2006 01:17:37pm	Sensor	EASTHARBOR.cor	0
2.9	1	3.8	Postprocessed Code	4/24/2006 01:17:38pm	Sensor	EASTHARBOR.cor	0
2.9	1	3.8	Postprocessed Code	4/24/2006 01:17:39pm	Sensor	EASTHARBOR.cor	0
2.7	1	4.0	Postprocessed Code	4/24/2006 01:17:40pm	Sensor	EASTHARBOR.cor	0
2.6	1	4.0	Postprocessed Code	4/24/2006 01:17:41pm	Sensor	EASTHARBOR.cor	0
2.4	1	4.0	Postprocessed Code	4/24/2006 01:17:42pm	Sensor	EASTHARBOR.cor	0
2.3	1	4.0	Postprocessed Code	4/24/2006 01:17:43pm	Sensor	EASTHARBOR.cor	0
2.0	1	4.0	Postprocessed Code	4/24/2006 01:17:44pm	Sensor	EASTHARBOR.cor	0
1.9	1	3.8	Postprocessed Code	4/24/2006 01:17:45pm	Sensor	EASTHARBOR.cor	0
1.7	1	3.8	Postprocessed Code	4/24/2006 01:17:46pm	Sensor	EASTHARBOR.cor	0
1.5	1	2.5	Postprocessed Code	4/24/2006 01:17:47pm	Sensor	EASTHARBOR.cor	0
1.5	1	3.0	Postprocessed Code	4/24/2006 01:17:48pm	Sensor	EASTHARBOR.cor	0
1.6	1	2.5	Postprocessed Code	4/24/2006 01:17:49pm	Sensor	EASTHARBOR.cor	0
1.2	1	3.8	Postprocessed Code	4/24/2006 01:17:51pm	Sensor	EASTHARBOR.cor	0
1.3	1	2.2	Postprocessed Code	4/24/2006 01:17:52pm	Sensor	EASTHARBOR.cor	0
1.4	1	2.2	Postprocessed Code	4/24/2006 01:17:53pm	Sensor	EASTHARBOR.cor	0
1.4	1	4.2	Postprocessed Code	4/24/2006 01:17:54pm	Sensor	EASTHARBOR.cor	0
1.5	1	4.2	Postprocessed Code	4/24/2006 01:17:55pm	Sensor	EASTHARBOR.cor	0
1.4	1	5.2	Postprocessed Code	4/24/2006 01:17:56pm	Sensor	EASTHARBOR.cor	0
1.4	1	4.2	Postprocessed Code	4/24/2006 01:17:57pm	Sensor	EASTHARBOR.cor	0
1.6	1	4.2	Postprocessed Code	4/24/2006 01:17:58pm	Sensor	EASTHARBOR.cor	0
1.7	1	4.2	Postprocessed Code	4/24/2006 01:17:59pm	Sensor	EASTHARBOR.cor	0
1.9	1	4.2	Postprocessed Code	4/24/2006 01:18:00pm	Sensor	EASTHARBOR.cor	0
2.0	1	4.2	Postprocessed Code	4/24/2006 01:18:01pm	Sensor	EASTHARBOR.cor	0
2.1	1	4.2	Postprocessed Code	4/24/2006 01:18:01pm	Sensor	EASTHARBOR.cor	0
2.4	1	4.2	Postprocessed Code	4/24/2006 01:18:02pm	Sensor	EASTHARBOR.cor	0
2.5	1	4.2	Postprocessed Code	4/24/2006 01:18:03pm	Sensor	EASTHARBOR.cor	0

2.7	1	4.2	Postprocessed Code	4/24/2006 01:18:04pm	Sensor	EASTHARBOR.cor	0
2.8	1	4.2	Postprocessed Code	4/24/2006 01:18:05pm	Sensor	EASTHARBOR.cor	0
3.1	1	4.2	Postprocessed Code	4/24/2006 01:18:06pm	Sensor	EASTHARBOR.cor	0
3.1	1	4.2	Postprocessed Code	4/24/2006 01:18:07pm	Sensor	EASTHARBOR.cor	0
3.1	1	4.2	Postprocessed Code	4/24/2006 01:18:08pm	Sensor	EASTHARBOR.cor	0
3.1	1	4.2	Postprocessed Code	4/24/2006 01:18:09pm	Sensor	EASTHARBOR.cor	0
3.1	1	4.2	Postprocessed Code	4/24/2006 01:18:10pm	Sensor	EASTHARBOR.cor	0
3.1	1	4.2	Postprocessed Code	4/24/2006 01:18:11pm	Sensor	EASTHARBOR.cor	0
3.0	1	4.2	Postprocessed Code	4/24/2006 01:18:12pm	Sensor	EASTHARBOR.cor	0
3.0	1	4.2	Postprocessed Code	4/24/2006 01:18:13pm	Sensor	EASTHARBOR.cor	0
2.9	1	4.2	Postprocessed Code	4/24/2006 01:18:14pm	Sensor	EASTHARBOR.cor	0
2.9	1	4.2	Postprocessed Code	4/24/2006 01:18:15pm	Sensor	EASTHARBOR.cor	0
2.9	1	4.2	Postprocessed Code	4/24/2006 01:18:16pm	Sensor	EASTHARBOR.cor	0
2.9	1	4.2	Postprocessed Code	4/24/2006 01:18:17pm	Sensor	EASTHARBOR.cor	0
2.9	1	4.2	Postprocessed Code	4/24/2006 01:18:18pm	Sensor	EASTHARBOR.cor	0
2.9	1	4.2	Postprocessed Code	4/24/2006 01:18:19pm	Sensor	EASTHARBOR.cor	0
2.9	1	4.2	Postprocessed Code	4/24/2006 01:18:20pm	Sensor	EASTHARBOR.cor	0
2.9	1	4.2	Postprocessed Code	4/24/2006 01:18:21pm	Sensor	EASTHARBOR.cor	0
2.8	1	4.2	Postprocessed Code	4/24/2006 01:18:22pm	Sensor	EASTHARBOR.cor	0
2.8	1	4.2	Postprocessed Code	4/24/2006 01:18:23pm	Sensor	EASTHARBOR.cor	0
2.8	1	4.2	Postprocessed Code	4/24/2006 01:18:24pm	Sensor	EASTHARBOR.cor	0
2.9	1	4.9	Postprocessed Code	4/24/2006 01:18:25pm	Sensor	EASTHARBOR.cor	0
2.9	1	4.9	Postprocessed Code	4/24/2006 01:18:26pm	Sensor	EASTHARBOR.cor	0
2.8	1	4.9	Postprocessed Code	4/24/2006 01:18:27pm	Sensor	EASTHARBOR.cor	0
2.9	1	4.9	Postprocessed Code	4/24/2006 01:18:28pm	Sensor	EASTHARBOR.cor	0
3.0	1	4.9	Postprocessed Code	4/24/2006 01:18:29pm	Sensor	EASTHARBOR.cor	0
2.9	1	4.2	Postprocessed Code	4/24/2006 01:18:30pm	Sensor	EASTHARBOR.cor	0
2.9	1	4.2	Postprocessed Code	4/24/2006 01:18:31pm	Sensor	EASTHARBOR.cor	0
3.0	1	4.2	Postprocessed Code	4/24/2006 01:18:32pm	Sensor	EASTHARBOR.cor	0
3.0	1	4.2	Postprocessed Code	4/24/2006 01:18:33pm	Sensor	EASTHARBOR.cor	0
3.0	1	4.2	Postprocessed Code	4/24/2006 01:18:34pm	Sensor	EASTHARBOR.cor	0
3.0	1	4.2	Postprocessed Code	4/24/2006 01:18:35pm	Sensor	EASTHARBOR.cor	0
2.9	1	4.2	Postprocessed Code	4/24/2006 01:18:36pm	Sensor	EASTHARBOR.cor	0
3.1	1	4.9	Postprocessed Code	4/24/2006 01:18:37pm	Sensor	EASTHARBOR.cor	0
3.2	1	4.9	Postprocessed Code	4/24/2006 01:18:38pm	Sensor	EASTHARBOR.cor	0
3.1	1	4.2	Postprocessed Code	4/24/2006 01:18:39pm	Sensor	EASTHARBOR.cor	0
3.0	1	4.2	Postprocessed Code	4/24/2006 01:18:40pm	Sensor	EASTHARBOR.cor	0
3.0	1	4.2	Postprocessed Code	4/24/2006 01:18:41pm	Sensor	EASTHARBOR.cor	0
3.0	1	4.9	Postprocessed Code	4/24/2006 01:18:42pm	Sensor	EASTHARBOR.cor	0
3.1	1	4.9	Postprocessed Code	4/24/2006 01:18:43pm	Sensor	EASTHARBOR.cor	0
3.1	1	4.9	Postprocessed Code	4/24/2006 01:18:44pm	Sensor	EASTHARBOR.cor	0
3.1	1	4.9	Postprocessed Code	4/24/2006 01:18:45pm	Sensor	EASTHARBOR.cor	0
3.1	1	4.9	Postprocessed Code	4/24/2006 01:18:46pm	Sensor	EASTHARBOR.cor	0
3.2	1	4.2	Postprocessed Code	4/24/2006 01:18:47pm	Sensor	EASTHARBOR.cor	0
3.3	1	4.2	Postprocessed Code	4/24/2006 01:18:48pm	Sensor	EASTHARBOR.cor	0
3.2	1	4.2	Postprocessed Code	4/24/2006 01:18:49pm	Sensor	EASTHARBOR.cor	0
3.2	1	4.2	Postprocessed Code	4/24/2006 01:18:50pm	Sensor	EASTHARBOR.cor	0
3.2	1	4.2	Postprocessed Code	4/24/2006 01:18:51pm	Sensor	EASTHARBOR.cor	0
3.3	1	4.2	Postprocessed Code	4/24/2006 01:18:52pm	Sensor	EASTHARBOR.cor	0
3.5	1	4.2	Postprocessed Code	4/24/2006 01:18:53pm	Sensor	EASTHARBOR.cor	0
3.6	1	4.2	Postprocessed Code	4/24/2006 01:18:54pm	Sensor	EASTHARBOR.cor	0
3.6	1	4.2	Postprocessed Code	4/24/2006 01:18:55pm	Sensor	EASTHARBOR.cor	0

3.5	1	4.2	Postprocessed Code	4/24/2006 01:18:56pm	Sensor	EASTHARBOR.cor	0
3.4	1	4.2	Postprocessed Code	4/24/2006 01:18:57pm	Sensor	EASTHARBOR.cor	0
3.4	1	4.2	Postprocessed Code	4/24/2006 01:18:58pm	Sensor	EASTHARBOR.cor	0
3.2	1	5.1	Postprocessed Code	4/24/2006 01:18:59pm	Sensor	EASTHARBOR.cor	0
3.2	1	3.0	Postprocessed Code	4/24/2006 01:19:00pm	Sensor	EASTHARBOR.cor	0
3.2	1	3.0	Postprocessed Code	4/24/2006 01:19:01pm	Sensor	EASTHARBOR.cor	0
3.2	1	3.0	Postprocessed Code	4/24/2006 01:19:03pm	Sensor	EASTHARBOR.cor	0
3.3	1	2.5	Postprocessed Code	4/24/2006 01:19:04pm	Sensor	EASTHARBOR.cor	0
3.4	1	2.5	Postprocessed Code	4/24/2006 01:19:05pm	Sensor	EASTHARBOR.cor	0
3.7	1	3.0	Postprocessed Code	4/24/2006 01:19:06pm	Sensor	EASTHARBOR.cor	0
3.8	1	4.1	Postprocessed Code	4/24/2006 01:19:07pm	Sensor	EASTHARBOR.cor	0
3.8	1	4.1	Postprocessed Code	4/24/2006 01:19:08pm	Sensor	EASTHARBOR.cor	0
3.9	1	4.1	Postprocessed Code	4/24/2006 01:19:09pm	Sensor	EASTHARBOR.cor	0
3.9	1	4.1	Postprocessed Code	4/24/2006 01:19:10pm	Sensor	EASTHARBOR.cor	0
3.9	1	4.1	Postprocessed Code	4/24/2006 01:19:11pm	Sensor	EASTHARBOR.cor	0
3.9	1	4.1	Postprocessed Code	4/24/2006 01:19:12pm	Sensor	EASTHARBOR.cor	0
4.0	1	4.1	Postprocessed Code	4/24/2006 01:19:13pm	Sensor	EASTHARBOR.cor	0
3.9	1	4.1	Postprocessed Code	4/24/2006 01:19:14pm	Sensor	EASTHARBOR.cor	0
3.9	1	4.1	Postprocessed Code	4/24/2006 01:19:15pm	Sensor	EASTHARBOR.cor	0
3.9	1	4.1	Postprocessed Code	4/24/2006 01:19:16pm	Sensor	EASTHARBOR.cor	0
3.9	1	4.1	Postprocessed Code	4/24/2006 01:19:17pm	Sensor	EASTHARBOR.cor	0
3.9	1	4.1	Postprocessed Code	4/24/2006 01:19:17pm	Sensor	EASTHARBOR.cor	0
3.8	1	4.1	Postprocessed Code	4/24/2006 01:19:18pm	Sensor	EASTHARBOR.cor	0
3.8	1	4.1	Postprocessed Code	4/24/2006 01:19:19pm	Sensor	EASTHARBOR.cor	0
3.7	1	3.8	Postprocessed Code	4/24/2006 01:19:21pm	Sensor	EASTHARBOR.cor	0
3.7	1	3.8	Postprocessed Code	4/24/2006 01:19:21pm	Sensor	EASTHARBOR.cor	0
3.6	1	3.8	Postprocessed Code	4/24/2006 01:19:22pm	Sensor	EASTHARBOR.cor	0
3.5	1	3.8	Postprocessed Code	4/24/2006 01:19:23pm	Sensor	EASTHARBOR.cor	0
3.7	1	3.8	Postprocessed Code	4/24/2006 01:19:24pm	Sensor	EASTHARBOR.cor	0
3.7	1	3.8	Postprocessed Code	4/24/2006 01:19:25pm	Sensor	EASTHARBOR.cor	0
3.7	1	3.8	Postprocessed Code	4/24/2006 01:19:26pm	Sensor	EASTHARBOR.cor	0
3.7	1	3.8	Postprocessed Code	4/24/2006 01:19:27pm	Sensor	EASTHARBOR.cor	0
3.6	1	3.8	Postprocessed Code	4/24/2006 01:19:28pm	Sensor	EASTHARBOR.cor	0
3.5	1	3.8	Postprocessed Code	4/24/2006 01:19:29pm	Sensor	EASTHARBOR.cor	0
3.4	1	3.8	Postprocessed Code	4/24/2006 01:19:30pm	Sensor	EASTHARBOR.cor	0
3.2	1	3.8	Postprocessed Code	4/24/2006 01:19:31pm	Sensor	EASTHARBOR.cor	0
3.1	1	3.8	Postprocessed Code	4/24/2006 01:19:32pm	Sensor	EASTHARBOR.cor	0
3.1	1	3.8	Postprocessed Code	4/24/2006 01:19:33pm	Sensor	EASTHARBOR.cor	0
3.1	1	3.8	Postprocessed Code	4/24/2006 01:19:34pm	Sensor	EASTHARBOR.cor	0
2.9	1	3.8	Postprocessed Code	4/24/2006 01:19:35pm	Sensor	EASTHARBOR.cor	0
2.9	1	3.8	Postprocessed Code	4/24/2006 01:19:36pm	Sensor	EASTHARBOR.cor	0
3.1	1	3.8	Postprocessed Code	4/24/2006 01:19:37pm	Sensor	EASTHARBOR.cor	0
3.1	1	3.8	Postprocessed Code	4/24/2006 01:19:38pm	Sensor	EASTHARBOR.cor	0
3.0	1	3.8	Postprocessed Code	4/24/2006 01:19:39pm	Sensor	EASTHARBOR.cor	0
3.0	1	3.8	Postprocessed Code	4/24/2006 01:19:40pm	Sensor	EASTHARBOR.cor	0
2.9	1	3.8	Postprocessed Code	4/24/2006 01:19:41pm	Sensor	EASTHARBOR.cor	0
3.0	1	3.8	Postprocessed Code	4/24/2006 01:19:42pm	Sensor	EASTHARBOR.cor	0
3.0	1	3.8	Postprocessed Code	4/24/2006 01:19:43pm	Sensor	EASTHARBOR.cor	0
2.9	1	3.8	Postprocessed Code	4/24/2006 01:19:44pm	Sensor	EASTHARBOR.cor	0
2.9	1	3.8	Postprocessed Code	4/24/2006 01:19:45pm	Sensor	EASTHARBOR.cor	0
3.0	1	3.8	Postprocessed Code	4/24/2006 01:19:46pm	Sensor	EASTHARBOR.cor	0
3.0	1	3.8	Postprocessed Code	4/24/2006 01:19:47pm	Sensor	EASTHARBOR.cor	0

2.9	1	3.8	Postprocessed Code	4/24/2006 01:19:48pm	Sensor	EASTHARBOR.cor	0
2.9	1	4.1	Postprocessed Code	4/24/2006 01:19:49pm	Sensor	EASTHARBOR.cor	0
3.0	1	4.1	Postprocessed Code	4/24/2006 01:19:50pm	Sensor	EASTHARBOR.cor	0
3.0	1	4.1	Postprocessed Code	4/24/2006 01:19:51pm	Sensor	EASTHARBOR.cor	0
2.9	1	4.1	Postprocessed Code	4/24/2006 01:19:52pm	Sensor	EASTHARBOR.cor	0
3.0	1	4.1	Postprocessed Code	4/24/2006 01:19:53pm	Sensor	EASTHARBOR.cor	0
3.0	1	4.1	Postprocessed Code	4/24/2006 01:19:54pm	Sensor	EASTHARBOR.cor	0
3.1	1	3.8	Postprocessed Code	4/24/2006 01:19:55pm	Sensor	EASTHARBOR.cor	0
3.1	1	4.1	Postprocessed Code	4/24/2006 01:19:56pm	Sensor	EASTHARBOR.cor	0
3.1	1	3.8	Postprocessed Code	4/24/2006 01:19:57pm	Sensor	EASTHARBOR.cor	0
3.1	1	2.2	Postprocessed Code	4/24/2006 01:19:58pm	Sensor	EASTHARBOR.cor	0
2.9	1	3.0	Postprocessed Code	4/24/2006 01:19:59pm	Sensor	EASTHARBOR.cor	0
2.7	1	3.0	Postprocessed Code	4/24/2006 01:20:00pm	Sensor	EASTHARBOR.cor	0
2.4	1	2.5	Postprocessed Code	4/24/2006 01:20:01pm	Sensor	EASTHARBOR.cor	0
2.2	1	2.5	Postprocessed Code	4/24/2006 01:20:02pm	Sensor	EASTHARBOR.cor	0
2.1	1	2.5	Postprocessed Code	4/24/2006 01:20:03pm	Sensor	EASTHARBOR.cor	0
1.9	1	3.0	Postprocessed Code	4/24/2006 01:20:04pm	Sensor	EASTHARBOR.cor	0
1.8	1	2.2	Postprocessed Code	4/24/2006 01:20:05pm	Sensor	EASTHARBOR.cor	0
1.6	1	2.2	Postprocessed Code	4/24/2006 01:20:06pm	Sensor	EASTHARBOR.cor	0
1.6	1	2.2	Postprocessed Code	4/24/2006 01:20:07pm	Sensor	EASTHARBOR.cor	0
1.6	1	4.2	Postprocessed Code	4/24/2006 01:20:08pm	Sensor	EASTHARBOR.cor	0
1.6	1	4.2	Postprocessed Code	4/24/2006 01:20:09pm	Sensor	EASTHARBOR.cor	0
1.7	1	4.2	Postprocessed Code	4/24/2006 01:20:10pm	Sensor	EASTHARBOR.cor	0
1.6	1	4.2	Postprocessed Code	4/24/2006 01:20:11pm	Sensor	EASTHARBOR.cor	0
1.8	1	4.2	Postprocessed Code	4/24/2006 01:20:12pm	Sensor	EASTHARBOR.cor	0
1.9	1	4.2	Postprocessed Code	4/24/2006 01:20:13pm	Sensor	EASTHARBOR.cor	0
1.9	1	4.2	Postprocessed Code	4/24/2006 01:20:14pm	Sensor	EASTHARBOR.cor	0
2.3	1	4.2	Postprocessed Code	4/24/2006 01:20:16pm	Sensor	EASTHARBOR.cor	0
2.5	1	4.9	Postprocessed Code	4/24/2006 01:20:17pm	Sensor	EASTHARBOR.cor	0
2.6	1	4.9	Postprocessed Code	4/24/2006 01:20:18pm	Sensor	EASTHARBOR.cor	0
2.8	1	4.9	Postprocessed Code	4/24/2006 01:20:19pm	Sensor	EASTHARBOR.cor	0
3.1	1	4.2	Postprocessed Code	4/24/2006 01:20:20pm	Sensor	EASTHARBOR.cor	0
2.9	1	4.2	Postprocessed Code	4/24/2006 01:20:21pm	Sensor	EASTHARBOR.cor	0
3.1	1	4.9	Postprocessed Code	4/24/2006 01:20:22pm	Sensor	EASTHARBOR.cor	0
3.2	1	4.1	Postprocessed Code	4/24/2006 01:20:23pm	Sensor	EASTHARBOR.cor	0
3.2	1	4.1	Postprocessed Code	4/24/2006 01:20:24pm	Sensor	EASTHARBOR.cor	0
3.0	1	4.1	Postprocessed Code	4/24/2006 01:20:25pm	Sensor	EASTHARBOR.cor	0
3.0	1	4.1	Postprocessed Code	4/24/2006 01:20:26pm	Sensor	EASTHARBOR.cor	0
3.0	1	4.1	Postprocessed Code	4/24/2006 01:20:27pm	Sensor	EASTHARBOR.cor	0
3.2	1	4.1	Postprocessed Code	4/24/2006 01:20:27pm	Sensor	EASTHARBOR.cor	0
3.2	1	4.1	Postprocessed Code	4/24/2006 01:20:28pm	Sensor	EASTHARBOR.cor	0
3.2	1	4.1	Postprocessed Code	4/24/2006 01:20:29pm	Sensor	EASTHARBOR.cor	0
3.2	1	4.1	Postprocessed Code	4/24/2006 01:20:30pm	Sensor	EASTHARBOR.cor	0
3.3	1	4.1	Postprocessed Code	4/24/2006 01:20:31pm	Sensor	EASTHARBOR.cor	0
3.3	1	4.1	Postprocessed Code	4/24/2006 01:20:32pm	Sensor	EASTHARBOR.cor	0
3.3	1	4.1	Postprocessed Code	4/24/2006 01:20:33pm	Sensor	EASTHARBOR.cor	0
3.3	1	4.1	Postprocessed Code	4/24/2006 01:20:34pm	Sensor	EASTHARBOR.cor	0
3.3	1	4.1	Postprocessed Code	4/24/2006 01:20:35pm	Sensor	EASTHARBOR.cor	0
3.3	1	4.1	Postprocessed Code	4/24/2006 01:20:36pm	Sensor	EASTHARBOR.cor	0
3.3	1	4.1	Postprocessed Code	4/24/2006 01:20:37pm	Sensor	EASTHARBOR.cor	0
3.6	1	4.1	Postprocessed Code	4/24/2006 01:20:38pm	Sensor	EASTHARBOR.cor	0
3.8	1	4.1	Postprocessed Code	4/24/2006 01:20:39pm	Sensor	EASTHARBOR.cor	0

Raw Bathymetric Data
April 24, 2006 through May 5, 2006
Village Harbor

3.8	1	4.1	Postprocessed Code	4/24/2006 01:20:40pm	Sensor	EASTHARBOR.cor	0
3.8	1	4.1	Postprocessed Code	4/24/2006 01:20:41pm	Sensor	EASTHARBOR.cor	0
3.8	1	4.1	Postprocessed Code	4/24/2006 01:20:42pm	Sensor	EASTHARBOR.cor	0
3.8	1	4.1	Postprocessed Code	4/24/2006 01:20:43pm	Sensor	EASTHARBOR.cor	0
3.8	1	4.1	Postprocessed Code	4/24/2006 01:20:44pm	Sensor	EASTHARBOR.cor	0
3.8	1	4.1	Postprocessed Code	4/24/2006 01:20:45pm	Sensor	EASTHARBOR.cor	0
3.8	1	4.1	Postprocessed Code	4/24/2006 01:20:46pm	Sensor	EASTHARBOR.cor	0
3.9	1	4.1	Postprocessed Code	4/24/2006 01:20:47pm	Sensor	EASTHARBOR.cor	0
3.9	1	4.1	Postprocessed Code	4/24/2006 01:20:48pm	Sensor	EASTHARBOR.cor	0
3.9	1	4.1	Postprocessed Code	4/24/2006 01:20:49pm	Sensor	EASTHARBOR.cor	0
3.9	1	4.1	Postprocessed Code	4/24/2006 01:20:50pm	Sensor	EASTHARBOR.cor	0
4.0	1	4.1	Postprocessed Code	4/24/2006 01:20:51pm	Sensor	EASTHARBOR.cor	0
4.0	1	4.1	Postprocessed Code	4/24/2006 01:20:52pm	Sensor	EASTHARBOR.cor	0
4.0	1	4.1	Postprocessed Code	4/24/2006 01:20:53pm	Sensor	EASTHARBOR.cor	0
4.0	1	4.1	Postprocessed Code	4/24/2006 01:20:54pm	Sensor	EASTHARBOR.cor	0
4.1	1	4.1	Postprocessed Code	4/24/2006 01:20:55pm	Sensor	EASTHARBOR.cor	0
4.1	1	4.1	Postprocessed Code	4/24/2006 01:20:56pm	Sensor	EASTHARBOR.cor	0
4.1	1	4.1	Postprocessed Code	4/24/2006 01:20:57pm	Sensor	EASTHARBOR.cor	0
4.0	1	4.1	Postprocessed Code	4/24/2006 01:20:58pm	Sensor	EASTHARBOR.cor	0
4.2	1	4.1	Postprocessed Code	4/24/2006 01:20:59pm	Sensor	EASTHARBOR.cor	0
4.2	1	4.1	Postprocessed Code	4/24/2006 01:21:00pm	Sensor	EASTHARBOR.cor	0
4.2	1	4.1	Postprocessed Code	4/24/2006 01:21:01pm	Sensor	EASTHARBOR.cor	0
4.3	1	4.1	Postprocessed Code	4/24/2006 01:21:02pm	Sensor	EASTHARBOR.cor	0
4.3	1	4.1	Postprocessed Code	4/24/2006 01:21:03pm	Sensor	EASTHARBOR.cor	0
4.3	1	4.1	Postprocessed Code	4/24/2006 01:21:04pm	Sensor	EASTHARBOR.cor	0
4.3	1	4.1	Postprocessed Code	4/24/2006 01:21:05pm	Sensor	EASTHARBOR.cor	0
4.3	1	4.1	Postprocessed Code	4/24/2006 01:21:06pm	Sensor	EASTHARBOR.cor	0
4.3	1	4.1	Postprocessed Code	4/24/2006 01:21:07pm	Sensor	EASTHARBOR.cor	0
4.3	1	4.1	Postprocessed Code	4/24/2006 01:21:08pm	Sensor	EASTHARBOR.cor	0
4.3	1	4.1	Postprocessed Code	4/24/2006 01:21:09pm	Sensor	EASTHARBOR.cor	0
4.2	1	4.1	Postprocessed Code	4/24/2006 01:21:10pm	Sensor	EASTHARBOR.cor	0
4.3	1	4.1	Postprocessed Code	4/24/2006 01:21:11pm	Sensor	EASTHARBOR.cor	0
4.2	1	4.1	Postprocessed Code	4/24/2006 01:21:12pm	Sensor	EASTHARBOR.cor	0
4.1	1	4.1	Postprocessed Code	4/24/2006 01:21:13pm	Sensor	EASTHARBOR.cor	0
4.0	1	4.1	Postprocessed Code	4/24/2006 01:21:14pm	Sensor	EASTHARBOR.cor	0
4.0	1	4.1	Postprocessed Code	4/24/2006 01:21:15pm	Sensor	EASTHARBOR.cor	0
4.0	1	4.8	Postprocessed Code	4/24/2006 01:21:16pm	Sensor	EASTHARBOR.cor	0
4.0	1	4.1	Postprocessed Code	4/24/2006 01:21:17pm	Sensor	EASTHARBOR.cor	0
4.0	1	4.1	Postprocessed Code	4/24/2006 01:21:18pm	Sensor	EASTHARBOR.cor	0
4.0	1	4.1	Postprocessed Code	4/24/2006 01:21:19pm	Sensor	EASTHARBOR.cor	0
4.0	1	4.1	Postprocessed Code	4/24/2006 01:21:20pm	Sensor	EASTHARBOR.cor	0
4.0	1	4.1	Postprocessed Code	4/24/2006 01:21:21pm	Sensor	EASTHARBOR.cor	0
4.0	1	4.1	Postprocessed Code	4/24/2006 01:21:22pm	Sensor	EASTHARBOR.cor	0
4.3	1	4.1	Postprocessed Code	4/24/2006 01:21:23pm	Sensor	EASTHARBOR.cor	0
4.3	1	4.1	Postprocessed Code	4/24/2006 01:21:24pm	Sensor	EASTHARBOR.cor	0
4.3	1	4.1	Postprocessed Code	4/24/2006 01:21:25pm	Sensor	EASTHARBOR.cor	0
4.3	1	4.1	Postprocessed Code	4/24/2006 01:21:26pm	Sensor	EASTHARBOR.cor	0
4.2	1	4.1	Postprocessed Code	4/24/2006 01:21:27pm	Sensor	EASTHARBOR.cor	0
4.2	1	4.1	Postprocessed Code	4/24/2006 01:21:28pm	Sensor	EASTHARBOR.cor	0
4.2	1	2.2	Postprocessed Code	4/24/2006 01:21:30pm	Sensor	EASTHARBOR.cor	0
4.1	1	2.2	Postprocessed Code	4/24/2006 01:21:31pm	Sensor	EASTHARBOR.cor	0
4.3	1	2.4	Postprocessed Code	4/24/2006 01:21:32pm	Sensor	EASTHARBOR.cor	0

4.2	1	2.2 Postprocessed Code	4/24/2006 01:21:33pm	Sensor	EASTHARBOR.cor	0
4.2	1	2.4 Postprocessed Code	4/24/2006 01:21:34pm	Sensor	EASTHARBOR.cor	0
4.3	1	2.4 Postprocessed Code	4/24/2006 01:21:35pm	Sensor	EASTHARBOR.cor	0
4.3	1	2.4 Postprocessed Code	4/24/2006 01:21:36pm	Sensor	EASTHARBOR.cor	0
4.3	1	2.2 Postprocessed Code	4/24/2006 01:21:37pm	Sensor	EASTHARBOR.cor	0
4.3	1	3.1 Postprocessed Code	4/24/2006 01:21:38pm	Sensor	EASTHARBOR.cor	0
4.3	1	3.1 Postprocessed Code	4/24/2006 01:21:39pm	Sensor	EASTHARBOR.cor	0
4.3	1	3.1 Postprocessed Code	4/24/2006 01:21:40pm	Sensor	EASTHARBOR.cor	0
4.3	1	2.4 Postprocessed Code	4/24/2006 01:21:41pm	Sensor	EASTHARBOR.cor	0
4.3	1	3.1 Postprocessed Code	4/24/2006 01:21:42pm	Sensor	EASTHARBOR.cor	0
4.3	1	3.1 Postprocessed Code	4/24/2006 01:21:42pm	Sensor	EASTHARBOR.cor	0
4.3	1	2.4 Postprocessed Code	4/24/2006 01:21:43pm	Sensor	EASTHARBOR.cor	0
4.3	1	2.4 Postprocessed Code	4/24/2006 01:21:44pm	Sensor	EASTHARBOR.cor	0
4.3	1	4.1 Postprocessed Code	4/24/2006 01:21:45pm	Sensor	EASTHARBOR.cor	0
4.3	1	4.1 Postprocessed Code	4/24/2006 01:21:46pm	Sensor	EASTHARBOR.cor	0
4.3	1	4.1 Postprocessed Code	4/24/2006 01:21:47pm	Sensor	EASTHARBOR.cor	0
4.3	1	4.1 Postprocessed Code	4/24/2006 01:21:48pm	Sensor	EASTHARBOR.cor	0
4.3	1	4.1 Postprocessed Code	4/24/2006 01:21:49pm	Sensor	EASTHARBOR.cor	0
4.3	1	4.1 Postprocessed Code	4/24/2006 01:21:50pm	Sensor	EASTHARBOR.cor	0
4.3	1	4.1 Postprocessed Code	4/24/2006 01:21:51pm	Sensor	EASTHARBOR.cor	0
4.3	1	4.1 Postprocessed Code	4/24/2006 01:21:52pm	Sensor	EASTHARBOR.cor	0
4.3	1	4.1 Postprocessed Code	4/24/2006 01:21:53pm	Sensor	EASTHARBOR.cor	0
4.3	1	4.1 Postprocessed Code	4/24/2006 01:21:54pm	Sensor	EASTHARBOR.cor	0
4.3	1	4.1 Postprocessed Code	4/24/2006 01:21:55pm	Sensor	EASTHARBOR.cor	0
4.3	1	4.1 Postprocessed Code	4/24/2006 01:21:56pm	Sensor	EASTHARBOR.cor	0
4.3	1	4.1 Postprocessed Code	4/24/2006 01:21:57pm	Sensor	EASTHARBOR.cor	0
4.2	1	4.1 Postprocessed Code	4/24/2006 01:21:58pm	Sensor	EASTHARBOR.cor	0
4.1	1	4.1 Postprocessed Code	4/24/2006 01:21:59pm	Sensor	EASTHARBOR.cor	0
4.2	1	4.1 Postprocessed Code	4/24/2006 01:22:00pm	Sensor	EASTHARBOR.cor	0
4.1	1	4.1 Postprocessed Code	4/24/2006 01:22:01pm	Sensor	EASTHARBOR.cor	0
4.1	1	4.1 Postprocessed Code	4/24/2006 01:22:02pm	Sensor	EASTHARBOR.cor	0
4.1	1	4.1 Postprocessed Code	4/24/2006 01:22:03pm	Sensor	EASTHARBOR.cor	0
4.1	1	4.1 Postprocessed Code	4/24/2006 01:22:04pm	Sensor	EASTHARBOR.cor	0
4.0	1	4.1 Postprocessed Code	4/24/2006 01:22:05pm	Sensor	EASTHARBOR.cor	0
4.0	1	4.1 Postprocessed Code	4/24/2006 01:22:06pm	Sensor	EASTHARBOR.cor	0
4.0	1	4.1 Postprocessed Code	4/24/2006 01:22:07pm	Sensor	EASTHARBOR.cor	0
4.0	1	4.1 Postprocessed Code	4/24/2006 01:22:08pm	Sensor	EASTHARBOR.cor	0
4.0	1	4.1 Postprocessed Code	4/24/2006 01:22:09pm	Sensor	EASTHARBOR.cor	0
4.0	1	4.1 Postprocessed Code	4/24/2006 01:22:10pm	Sensor	EASTHARBOR.cor	0
4.0	1	4.1 Postprocessed Code	4/24/2006 01:22:11pm	Sensor	EASTHARBOR.cor	0
4.0	1	3.8 Postprocessed Code	4/24/2006 01:22:12pm	Sensor	EASTHARBOR.cor	0
3.9	1	3.8 Postprocessed Code	4/24/2006 01:22:13pm	Sensor	EASTHARBOR.cor	0
3.9	1	2.2 Postprocessed Code	4/24/2006 01:22:14pm	Sensor	EASTHARBOR.cor	0
3.9	1	2.2 Postprocessed Code	4/24/2006 01:22:15pm	Sensor	EASTHARBOR.cor	0
3.9	1	2.2 Postprocessed Code	4/24/2006 01:22:16pm	Sensor	EASTHARBOR.cor	0
3.9	1	2.2 Postprocessed Code	4/24/2006 01:22:17pm	Sensor	EASTHARBOR.cor	0
4.0	1	2.2 Postprocessed Code	4/24/2006 01:22:18pm	Sensor	EASTHARBOR.cor	0
4.0	1	2.2 Postprocessed Code	4/24/2006 01:22:19pm	Sensor	EASTHARBOR.cor	0
4.0	1	2.2 Postprocessed Code	4/24/2006 01:22:20pm	Sensor	EASTHARBOR.cor	0
4.0	1	2.2 Postprocessed Code	4/24/2006 01:22:21pm	Sensor	EASTHARBOR.cor	0
3.9	1	2.2 Postprocessed Code	4/24/2006 01:22:22pm	Sensor	EASTHARBOR.cor	0
4.1	1	2.2 Postprocessed Code	4/24/2006 01:22:23pm	Sensor	EASTHARBOR.cor	0

3.9	1	2.2 Postprocessed Code	4/24/2006 01:22:24pm	Sensor	EASTHARBOR.cor	0
3.8	1	2.2 Postprocessed Code	4/24/2006 01:22:25pm	Sensor	EASTHARBOR.cor	0
3.3	1	2.2 Postprocessed Code	4/24/2006 01:22:26pm	Sensor	EASTHARBOR.cor	0
2.9	1	2.4 Postprocessed Code	4/24/2006 01:22:27pm	Sensor	EASTHARBOR.cor	0
2.7	1	2.4 Postprocessed Code	4/24/2006 01:22:28pm	Sensor	EASTHARBOR.cor	0
2.4	1	2.4 Postprocessed Code	4/24/2006 01:22:29pm	Sensor	EASTHARBOR.cor	0
2.2	1	3.1 Postprocessed Code	4/24/2006 01:22:30pm	Sensor	EASTHARBOR.cor	0
1.9	1	3.1 Postprocessed Code	4/24/2006 01:22:31pm	Sensor	EASTHARBOR.cor	0
1.8	1	3.1 Postprocessed Code	4/24/2006 01:22:32pm	Sensor	EASTHARBOR.cor	0
1.6	1	3.1 Postprocessed Code	4/24/2006 01:22:33pm	Sensor	EASTHARBOR.cor	0
1.6	1	2.2 Postprocessed Code	4/24/2006 01:22:34pm	Sensor	EASTHARBOR.cor	0
1.4	1	2.2 Postprocessed Code	4/24/2006 01:22:35pm	Sensor	EASTHARBOR.cor	0
1.4	1	2.2 Postprocessed Code	4/24/2006 01:22:36pm	Sensor	EASTHARBOR.cor	0
1.5	1	2.2 Postprocessed Code	4/24/2006 01:22:37pm	Sensor	EASTHARBOR.cor	0
1.5	1	4.1 Postprocessed Code	4/24/2006 01:22:38pm	Sensor	EASTHARBOR.cor	0
1.5	1	4.1 Postprocessed Code	4/24/2006 01:22:39pm	Sensor	EASTHARBOR.cor	0
1.5	1	4.1 Postprocessed Code	4/24/2006 01:22:40pm	Sensor	EASTHARBOR.cor	0
1.5	1	4.1 Postprocessed Code	4/24/2006 01:22:41pm	Sensor	EASTHARBOR.cor	0
1.5	1	4.1 Postprocessed Code	4/24/2006 01:22:42pm	Sensor	EASTHARBOR.cor	0
1.8	1	4.8 Postprocessed Code	4/24/2006 01:22:44pm	Sensor	EASTHARBOR.cor	0
1.9	1	4.1 Postprocessed Code	4/24/2006 01:22:45pm	Sensor	EASTHARBOR.cor	0
2.1	1	4.1 Postprocessed Code	4/24/2006 01:22:46pm	Sensor	EASTHARBOR.cor	0
2.3	1	4.1 Postprocessed Code	4/24/2006 01:22:47pm	Sensor	EASTHARBOR.cor	0
2.4	1	4.1 Postprocessed Code	4/24/2006 01:22:48pm	Sensor	EASTHARBOR.cor	0
2.8	1	4.1 Postprocessed Code	4/24/2006 01:22:49pm	Sensor	EASTHARBOR.cor	0
2.8	1	4.1 Postprocessed Code	4/24/2006 01:22:50pm	Sensor	EASTHARBOR.cor	0
3.1	1	4.1 Postprocessed Code	4/24/2006 01:22:51pm	Sensor	EASTHARBOR.cor	0
3.4	1	4.1 Postprocessed Code	4/24/2006 01:22:52pm	Sensor	EASTHARBOR.cor	0
3.6	1	4.1 Postprocessed Code	4/24/2006 01:22:53pm	Sensor	EASTHARBOR.cor	0
3.7	1	4.1 Postprocessed Code	4/24/2006 01:22:54pm	Sensor	EASTHARBOR.cor	0
3.9	1	4.1 Postprocessed Code	4/24/2006 01:22:55pm	Sensor	EASTHARBOR.cor	0
4.0	1	4.1 Postprocessed Code	4/24/2006 01:22:56pm	Sensor	EASTHARBOR.cor	0
4.1	1	4.1 Postprocessed Code	4/24/2006 01:22:56pm	Sensor	EASTHARBOR.cor	0
4.3	1	4.1 Postprocessed Code	4/24/2006 01:22:57pm	Sensor	EASTHARBOR.cor	0
4.4	1	4.1 Postprocessed Code	4/24/2006 01:22:58pm	Sensor	EASTHARBOR.cor	0
4.5	1	4.1 Postprocessed Code	4/24/2006 01:22:59pm	Sensor	EASTHARBOR.cor	0
4.4	1	4.1 Postprocessed Code	4/24/2006 01:23:00pm	Sensor	EASTHARBOR.cor	0
4.6	1	4.1 Postprocessed Code	4/24/2006 01:23:01pm	Sensor	EASTHARBOR.cor	0
4.6	1	4.1 Postprocessed Code	4/24/2006 01:23:02pm	Sensor	EASTHARBOR.cor	0
4.7	1	4.1 Postprocessed Code	4/24/2006 01:23:03pm	Sensor	EASTHARBOR.cor	0
4.7	1	4.1 Postprocessed Code	4/24/2006 01:23:04pm	Sensor	EASTHARBOR.cor	0
4.7	1	4.1 Postprocessed Code	4/24/2006 01:23:05pm	Sensor	EASTHARBOR.cor	0
4.7	1	4.1 Postprocessed Code	4/24/2006 01:23:06pm	Sensor	EASTHARBOR.cor	0
4.6	1	4.1 Postprocessed Code	4/24/2006 01:23:07pm	Sensor	EASTHARBOR.cor	0
4.6	1	4.1 Postprocessed Code	4/24/2006 01:23:08pm	Sensor	EASTHARBOR.cor	0
4.6	1	4.1 Postprocessed Code	4/24/2006 01:23:09pm	Sensor	EASTHARBOR.cor	0
4.6	1	4.1 Postprocessed Code	4/24/2006 01:23:10pm	Sensor	EASTHARBOR.cor	0
4.5	1	4.1 Postprocessed Code	4/24/2006 01:23:11pm	Sensor	EASTHARBOR.cor	0
4.3	1	4.1 Postprocessed Code	4/24/2006 01:23:12pm	Sensor	EASTHARBOR.cor	0
4.3	1	4.1 Postprocessed Code	4/24/2006 01:23:13pm	Sensor	EASTHARBOR.cor	0
4.2	1	4.1 Postprocessed Code	4/24/2006 01:23:14pm	Sensor	EASTHARBOR.cor	0
4.1	1	4.1 Postprocessed Code	4/24/2006 01:23:15pm	Sensor	EASTHARBOR.cor	0

4.0	1	4.1	Postprocessed Code	4/24/2006 01:23:16pm	Sensor	EASTHARBOR.cor	0
3.9	1	4.1	Postprocessed Code	4/24/2006 01:23:17pm	Sensor	EASTHARBOR.cor	0
3.7	1	4.1	Postprocessed Code	4/24/2006 01:23:18pm	Sensor	EASTHARBOR.cor	0
3.5	1	4.1	Postprocessed Code	4/24/2006 01:23:19pm	Sensor	EASTHARBOR.cor	0
3.5	1	4.1	Postprocessed Code	4/24/2006 01:23:20pm	Sensor	EASTHARBOR.cor	0
3.5	1	4.1	Postprocessed Code	4/24/2006 01:23:21pm	Sensor	EASTHARBOR.cor	0
3.7	1	4.1	Postprocessed Code	4/24/2006 01:23:22pm	Sensor	EASTHARBOR.cor	0
3.9	1	4.1	Postprocessed Code	4/24/2006 01:23:23pm	Sensor	EASTHARBOR.cor	0
4.1	1	4.1	Postprocessed Code	4/24/2006 01:23:24pm	Sensor	EASTHARBOR.cor	0
4.4	1	4.1	Postprocessed Code	4/24/2006 01:23:25pm	Sensor	EASTHARBOR.cor	0
4.4	1	4.1	Postprocessed Code	4/24/2006 01:23:26pm	Sensor	EASTHARBOR.cor	0
4.5	1	4.1	Postprocessed Code	4/24/2006 01:23:27pm	Sensor	EASTHARBOR.cor	0
4.5	1	4.1	Postprocessed Code	4/24/2006 01:23:28pm	Sensor	EASTHARBOR.cor	0
4.5	1	4.1	Postprocessed Code	4/24/2006 01:23:29pm	Sensor	EASTHARBOR.cor	0
4.5	1	4.1	Postprocessed Code	4/24/2006 01:23:30pm	Sensor	EASTHARBOR.cor	0
4.4	1	4.1	Postprocessed Code	4/24/2006 01:23:31pm	Sensor	EASTHARBOR.cor	0
4.4	1	4.1	Postprocessed Code	4/24/2006 01:23:32pm	Sensor	EASTHARBOR.cor	0
4.5	1	4.1	Postprocessed Code	4/24/2006 01:23:33pm	Sensor	EASTHARBOR.cor	0
4.4	1	4.1	Postprocessed Code	4/24/2006 01:23:34pm	Sensor	EASTHARBOR.cor	0
4.4	1	4.1	Postprocessed Code	4/24/2006 01:23:35pm	Sensor	EASTHARBOR.cor	0
4.4	1	4.1	Postprocessed Code	4/24/2006 01:23:36pm	Sensor	EASTHARBOR.cor	0
4.4	1	2.3	Postprocessed Code	4/24/2006 01:23:37pm	Sensor	EASTHARBOR.cor	0
4.4	1	2.3	Postprocessed Code	4/24/2006 01:23:38pm	Sensor	EASTHARBOR.cor	0
4.4	1	2.4	Postprocessed Code	4/24/2006 01:23:39pm	Sensor	EASTHARBOR.cor	0
4.4	1	2.4	Postprocessed Code	4/24/2006 01:23:40pm	Sensor	EASTHARBOR.cor	0
4.5	1	3.2	Postprocessed Code	4/24/2006 01:23:41pm	Sensor	EASTHARBOR.cor	0
4.5	1	2.4	Postprocessed Code	4/24/2006 01:23:42pm	Sensor	EASTHARBOR.cor	0
4.5	1	2.4	Postprocessed Code	4/24/2006 01:23:43pm	Sensor	EASTHARBOR.cor	0
4.5	1	2.4	Postprocessed Code	4/24/2006 01:23:44pm	Sensor	EASTHARBOR.cor	0
4.5	1	2.3	Postprocessed Code	4/24/2006 01:23:45pm	Sensor	EASTHARBOR.cor	0
4.5	1	2.3	Postprocessed Code	4/24/2006 01:23:46pm	Sensor	EASTHARBOR.cor	0
4.5	1	2.4	Postprocessed Code	4/24/2006 01:23:47pm	Sensor	EASTHARBOR.cor	0
4.3	1	2.4	Postprocessed Code	4/24/2006 01:23:48pm	Sensor	EASTHARBOR.cor	0
4.2	1	2.4	Postprocessed Code	4/24/2006 01:23:49pm	Sensor	EASTHARBOR.cor	0
4.0	1	2.4	Postprocessed Code	4/24/2006 01:23:50pm	Sensor	EASTHARBOR.cor	0
3.8	1	2.4	Postprocessed Code	4/24/2006 01:23:51pm	Sensor	EASTHARBOR.cor	0
3.5	1	3.2	Postprocessed Code	4/24/2006 01:23:52pm	Sensor	EASTHARBOR.cor	0
3.3	1	3.2	Postprocessed Code	4/24/2006 01:23:53pm	Sensor	EASTHARBOR.cor	0
3.2	1	2.4	Postprocessed Code	4/24/2006 01:23:54pm	Sensor	EASTHARBOR.cor	0
2.9	1	2.3	Postprocessed Code	4/24/2006 01:23:55pm	Sensor	EASTHARBOR.cor	0
2.8	1	2.3	Postprocessed Code	4/24/2006 01:23:56pm	Sensor	EASTHARBOR.cor	0
3.0	1	2.3	Postprocessed Code	4/24/2006 01:23:57pm	Sensor	EASTHARBOR.cor	0
4.1	1	2.3	Postprocessed Code	4/24/2006 01:23:59pm	Sensor	EASTHARBOR.cor	0
4.3	1	2.3	Postprocessed Code	4/24/2006 01:24:00pm	Sensor	EASTHARBOR.cor	0
4.4	1	2.3	Postprocessed Code	4/24/2006 01:24:01pm	Sensor	EASTHARBOR.cor	0
4.5	1	2.3	Postprocessed Code	4/24/2006 01:24:02pm	Sensor	EASTHARBOR.cor	0
4.6	1	2.3	Postprocessed Code	4/24/2006 01:24:03pm	Sensor	EASTHARBOR.cor	0
4.7	1	2.3	Postprocessed Code	4/24/2006 01:24:04pm	Sensor	EASTHARBOR.cor	0
4.7	1	2.3	Postprocessed Code	4/24/2006 01:24:05pm	Sensor	EASTHARBOR.cor	0
4.7	1	2.3	Postprocessed Code	4/24/2006 01:24:06pm	Sensor	EASTHARBOR.cor	0
4.7	1	2.3	Postprocessed Code	4/24/2006 01:24:07pm	Sensor	EASTHARBOR.cor	0
4.7	1	2.3	Postprocessed Code	4/24/2006 01:24:08pm	Sensor	EASTHARBOR.cor	0

4.7	1	2.3 Postprocessed Code	4/24/2006 01:24:09pm	Sensor	EASTHARBOR.cor	0
4.7	1	2.3 Postprocessed Code	4/24/2006 01:24:10pm	Sensor	EASTHARBOR.cor	0
4.5	1	2.3 Postprocessed Code	4/24/2006 01:24:11pm	Sensor	EASTHARBOR.cor	0
4.3	1	2.3 Postprocessed Code	4/24/2006 01:24:12pm	Sensor	EASTHARBOR.cor	0
4.4	1	2.3 Postprocessed Code	4/24/2006 01:24:13pm	Sensor	EASTHARBOR.cor	0
4.2	1	2.3 Postprocessed Code	4/24/2006 01:24:14pm	Sensor	EASTHARBOR.cor	0
4.2	1	2.3 Postprocessed Code	4/24/2006 01:24:15pm	Sensor	EASTHARBOR.cor	0
4.0	1	2.3 Postprocessed Code	4/24/2006 01:24:16pm	Sensor	EASTHARBOR.cor	0
3.9	1	2.3 Postprocessed Code	4/24/2006 01:24:17pm	Sensor	EASTHARBOR.cor	0
3.5	1	2.4 Postprocessed Code	4/24/2006 01:24:18pm	Sensor	EASTHARBOR.cor	0
3.1	1	2.4 Postprocessed Code	4/24/2006 01:24:19pm	Sensor	EASTHARBOR.cor	0
2.8	1	2.4 Postprocessed Code	4/24/2006 01:24:20pm	Sensor	EASTHARBOR.cor	0
2.7	1	2.4 Postprocessed Code	4/24/2006 01:24:21pm	Sensor	EASTHARBOR.cor	0
2.4	1	2.4 Postprocessed Code	4/24/2006 01:24:22pm	Sensor	EASTHARBOR.cor	0
2.1	1	3.2 Postprocessed Code	4/24/2006 01:24:23pm	Sensor	EASTHARBOR.cor	0
2.0	1	3.2 Postprocessed Code	4/24/2006 01:24:24pm	Sensor	EASTHARBOR.cor	0
1.8	1	2.5 Postprocessed Code	4/24/2006 01:24:25pm	Sensor	EASTHARBOR.cor	0
1.8	1	2.3 Postprocessed Code	4/24/2006 01:24:26pm	Sensor	EASTHARBOR.cor	0
1.7	1	4.5 Postprocessed Code	4/24/2006 01:24:27pm	Sensor	EASTHARBOR.cor	0
1.5	1	2.4 Postprocessed Code	4/24/2006 01:24:28pm	Sensor	EASTHARBOR.cor	0
1.4	1	2.5 Postprocessed Code	4/24/2006 01:24:29pm	Sensor	EASTHARBOR.cor	0
1.3	1	2.3 Postprocessed Code	4/24/2006 01:24:30pm	Sensor	EASTHARBOR.cor	0
1.3	1	2.3 Postprocessed Code	4/24/2006 01:24:31pm	Sensor	EASTHARBOR.cor	0
1.2	1	4.0 Postprocessed Code	4/24/2006 01:24:32pm	Sensor	EASTHARBOR.cor	0
1.3	1	4.0 Postprocessed Code	4/24/2006 01:24:33pm	Sensor	EASTHARBOR.cor	0
1.4	1	4.8 Postprocessed Code	4/24/2006 01:24:34pm	Sensor	EASTHARBOR.cor	0
1.4	1	4.8 Postprocessed Code	4/24/2006 01:24:35pm	Sensor	EASTHARBOR.cor	0
1.5	1	4.8 Postprocessed Code	4/24/2006 01:24:36pm	Sensor	EASTHARBOR.cor	0
1.7	1	5.9 Postprocessed Code	4/24/2006 01:24:37pm	Sensor	EASTHARBOR.cor	0
1.8	1	4.0 Postprocessed Code	4/24/2006 01:24:38pm	Sensor	EASTHARBOR.cor	0
1.9	1	4.0 Postprocessed Code	4/24/2006 01:24:39pm	Sensor	EASTHARBOR.cor	0
2.1	1	5.9 Postprocessed Code	4/24/2006 01:24:40pm	Sensor	EASTHARBOR.cor	0
2.1	1	5.9 Postprocessed Code	4/24/2006 01:24:41pm	Sensor	EASTHARBOR.cor	0
2.4	1	4.0 Postprocessed Code	4/24/2006 01:24:42pm	Sensor	EASTHARBOR.cor	0
2.7	1	4.0 Postprocessed Code	4/24/2006 01:24:43pm	Sensor	EASTHARBOR.cor	0
2.9	1	4.0 Postprocessed Code	4/24/2006 01:24:44pm	Sensor	EASTHARBOR.cor	0
3.0	1	4.0 Postprocessed Code	4/24/2006 01:24:45pm	Sensor	EASTHARBOR.cor	0
3.2	1	4.0 Postprocessed Code	4/24/2006 01:24:46pm	Sensor	EASTHARBOR.cor	0
3.5	1	4.0 Postprocessed Code	4/24/2006 01:24:47pm	Sensor	EASTHARBOR.cor	0
3.6	1	4.0 Postprocessed Code	4/24/2006 01:24:48pm	Sensor	EASTHARBOR.cor	0
3.8	1	4.0 Postprocessed Code	4/24/2006 01:24:49pm	Sensor	EASTHARBOR.cor	0
3.8	1	4.0 Postprocessed Code	4/24/2006 01:24:50pm	Sensor	EASTHARBOR.cor	0
3.9	1	4.0 Postprocessed Code	4/24/2006 01:24:51pm	Sensor	EASTHARBOR.cor	0
4.1	1	4.0 Postprocessed Code	4/24/2006 01:24:52pm	Sensor	EASTHARBOR.cor	0
4.3	1	4.0 Postprocessed Code	4/24/2006 01:24:53pm	Sensor	EASTHARBOR.cor	0
4.4	1	4.0 Postprocessed Code	4/24/2006 01:24:54pm	Sensor	EASTHARBOR.cor	0
4.7	1	4.0 Postprocessed Code	4/24/2006 01:24:55pm	Sensor	EASTHARBOR.cor	0
4.8	1	4.0 Postprocessed Code	4/24/2006 01:24:56pm	Sensor	EASTHARBOR.cor	0
4.8	1	4.0 Postprocessed Code	4/24/2006 01:24:57pm	Sensor	EASTHARBOR.cor	0
4.8	1	4.0 Postprocessed Code	4/24/2006 01:24:58pm	Sensor	EASTHARBOR.cor	0
4.9	1	4.0 Postprocessed Code	4/24/2006 01:24:59pm	Sensor	EASTHARBOR.cor	0
4.8	1	4.0 Postprocessed Code	4/24/2006 01:25:00pm	Sensor	EASTHARBOR.cor	0

4.8	1	4.0	Postprocessed Code	4/24/2006 01:25:01pm	Sensor	EASTHARBOR.cor	0
4.6	1	4.0	Postprocessed Code	4/24/2006 01:25:02pm	Sensor	EASTHARBOR.cor	0
4.4	1	4.0	Postprocessed Code	4/24/2006 01:25:03pm	Sensor	EASTHARBOR.cor	0
4.1	1	4.0	Postprocessed Code	4/24/2006 01:25:04pm	Sensor	EASTHARBOR.cor	0
4.0	1	4.0	Postprocessed Code	4/24/2006 01:25:05pm	Sensor	EASTHARBOR.cor	0
3.8	1	4.0	Postprocessed Code	4/24/2006 01:25:06pm	Sensor	EASTHARBOR.cor	0
3.6	1	4.0	Postprocessed Code	4/24/2006 01:25:07pm	Sensor	EASTHARBOR.cor	0
3.4	1	4.0	Postprocessed Code	4/24/2006 01:25:08pm	Sensor	EASTHARBOR.cor	0
3.3	1	4.0	Postprocessed Code	4/24/2006 01:25:09pm	Sensor	EASTHARBOR.cor	0
3.2	1	4.0	Postprocessed Code	4/24/2006 01:25:10pm	Sensor	EASTHARBOR.cor	0
3.1	1	4.0	Postprocessed Code	4/24/2006 01:25:11pm	Sensor	EASTHARBOR.cor	0
3.0	1	4.0	Postprocessed Code	4/24/2006 01:25:12pm	Sensor	EASTHARBOR.cor	0
3.0	1	4.0	Postprocessed Code	4/24/2006 01:25:13pm	Sensor	EASTHARBOR.cor	0
2.9	1	4.0	Postprocessed Code	4/24/2006 01:25:14pm	Sensor	EASTHARBOR.cor	0
3.0	1	4.0	Postprocessed Code	4/24/2006 01:25:15pm	Sensor	EASTHARBOR.cor	0
3.0	1	4.0	Postprocessed Code	4/24/2006 01:25:16pm	Sensor	EASTHARBOR.cor	0
3.0	1	4.0	Postprocessed Code	4/24/2006 01:25:17pm	Sensor	EASTHARBOR.cor	0
3.0	1	4.0	Postprocessed Code	4/24/2006 01:25:18pm	Sensor	EASTHARBOR.cor	0
3.1	1	4.0	Postprocessed Code	4/24/2006 01:25:19pm	Sensor	EASTHARBOR.cor	0
3.2	1	4.0	Postprocessed Code	4/24/2006 01:25:20pm	Sensor	EASTHARBOR.cor	0
3.3	1	4.0	Postprocessed Code	4/24/2006 01:25:21pm	Sensor	EASTHARBOR.cor	0
3.4	1	4.0	Postprocessed Code	4/24/2006 01:25:22pm	Sensor	EASTHARBOR.cor	0
3.5	1	4.0	Postprocessed Code	4/24/2006 01:25:22pm	Sensor	EASTHARBOR.cor	0
3.9	1	4.0	Postprocessed Code	4/24/2006 01:25:24pm	Sensor	EASTHARBOR.cor	0
4.1	1	4.0	Postprocessed Code	4/24/2006 01:25:24pm	Sensor	EASTHARBOR.cor	0
4.4	1	4.0	Postprocessed Code	4/24/2006 01:25:25pm	Sensor	EASTHARBOR.cor	0
4.6	1	4.0	Postprocessed Code	4/24/2006 01:25:26pm	Sensor	EASTHARBOR.cor	0
4.6	1	4.0	Postprocessed Code	4/24/2006 01:25:27pm	Sensor	EASTHARBOR.cor	0
4.6	1	4.0	Postprocessed Code	4/24/2006 01:25:28pm	Sensor	EASTHARBOR.cor	0
4.6	1	4.0	Postprocessed Code	4/24/2006 01:25:29pm	Sensor	EASTHARBOR.cor	0
4.7	1	4.0	Postprocessed Code	4/24/2006 01:25:30pm	Sensor	EASTHARBOR.cor	0
4.7	1	4.0	Postprocessed Code	4/24/2006 01:25:31pm	Sensor	EASTHARBOR.cor	0
4.7	1	4.0	Postprocessed Code	4/24/2006 01:25:32pm	Sensor	EASTHARBOR.cor	0
4.8	1	4.0	Postprocessed Code	4/24/2006 01:25:33pm	Sensor	EASTHARBOR.cor	0
4.7	1	4.0	Postprocessed Code	4/24/2006 01:25:34pm	Sensor	EASTHARBOR.cor	0
4.7	1	4.0	Postprocessed Code	4/24/2006 01:25:35pm	Sensor	EASTHARBOR.cor	0
4.7	1	4.0	Postprocessed Code	4/24/2006 01:25:36pm	Sensor	EASTHARBOR.cor	0
4.7	1	4.0	Postprocessed Code	4/24/2006 01:25:37pm	Sensor	EASTHARBOR.cor	0
4.7	1	4.0	Postprocessed Code	4/24/2006 01:25:38pm	Sensor	EASTHARBOR.cor	0
4.8	1	4.0	Postprocessed Code	4/24/2006 01:25:39pm	Sensor	EASTHARBOR.cor	0
4.9	1	4.0	Postprocessed Code	4/24/2006 01:25:40pm	Sensor	EASTHARBOR.cor	0
5.0	1	4.0	Postprocessed Code	4/24/2006 01:25:41pm	Sensor	EASTHARBOR.cor	0
5.1	1	4.0	Postprocessed Code	4/24/2006 01:25:42pm	Sensor	EASTHARBOR.cor	0
5.1	1	4.0	Postprocessed Code	4/24/2006 01:25:43pm	Sensor	EASTHARBOR.cor	0
5.0	1	4.0	Postprocessed Code	4/24/2006 01:25:44pm	Sensor	EASTHARBOR.cor	0
4.7	1	4.0	Postprocessed Code	4/24/2006 01:25:45pm	Sensor	EASTHARBOR.cor	0
4.6	1	4.0	Postprocessed Code	4/24/2006 01:25:46pm	Sensor	EASTHARBOR.cor	0
4.3	1	4.0	Postprocessed Code	4/24/2006 01:25:47pm	Sensor	EASTHARBOR.cor	0
4.2	1	4.0	Postprocessed Code	4/24/2006 01:25:48pm	Sensor	EASTHARBOR.cor	0
4.2	1	4.0	Postprocessed Code	4/24/2006 01:25:49pm	Sensor	EASTHARBOR.cor	0
3.8	1	4.0	Postprocessed Code	4/24/2006 01:25:50pm	Sensor	EASTHARBOR.cor	0
3.6	1	4.0	Postprocessed Code	4/24/2006 01:25:51pm	Sensor	EASTHARBOR.cor	0

3.4	1	4.7	Postprocessed Code	4/24/2006 01:25:52pm	Sensor	EASTHARBOR.cor	0
3.2	1	4.7	Postprocessed Code	4/24/2006 01:25:53pm	Sensor	EASTHARBOR.cor	0
3.0	1	4.7	Postprocessed Code	4/24/2006 01:25:54pm	Sensor	EASTHARBOR.cor	0
2.6	1	4.0	Postprocessed Code	4/24/2006 01:25:55pm	Sensor	EASTHARBOR.cor	0
2.3	1	4.0	Postprocessed Code	4/24/2006 01:25:56pm	Sensor	EASTHARBOR.cor	0
2.1	1	4.0	Postprocessed Code	4/24/2006 01:25:57pm	Sensor	EASTHARBOR.cor	0
1.8	1	4.0	Postprocessed Code	4/24/2006 01:25:58pm	Sensor	EASTHARBOR.cor	0
1.7	1	4.0	Postprocessed Code	4/24/2006 01:25:59pm	Sensor	EASTHARBOR.cor	0
1.7	1	4.0	Postprocessed Code	4/24/2006 01:26:00pm	Sensor	EASTHARBOR.cor	0
1.7	1	4.0	Postprocessed Code	4/24/2006 01:26:01pm	Sensor	EASTHARBOR.cor	0
1.7	1	4.0	Postprocessed Code	4/24/2006 01:26:02pm	Sensor	EASTHARBOR.cor	0
1.7	1	4.0	Postprocessed Code	4/24/2006 01:26:03pm	Sensor	EASTHARBOR.cor	0
1.7	1	4.0	Postprocessed Code	4/24/2006 01:26:04pm	Sensor	EASTHARBOR.cor	0
1.8	1	4.0	Postprocessed Code	4/24/2006 01:26:05pm	Sensor	EASTHARBOR.cor	0
2.0	1	4.0	Postprocessed Code	4/24/2006 01:26:06pm	Sensor	EASTHARBOR.cor	0
2.3	1	4.0	Postprocessed Code	4/24/2006 01:26:07pm	Sensor	EASTHARBOR.cor	0
2.5	1	4.0	Postprocessed Code	4/24/2006 01:26:08pm	Sensor	EASTHARBOR.cor	0
2.8	1	4.0	Postprocessed Code	4/24/2006 01:26:09pm	Sensor	EASTHARBOR.cor	0
3.0	1	4.0	Postprocessed Code	4/24/2006 01:26:10pm	Sensor	EASTHARBOR.cor	0
2.9	1	4.0	Postprocessed Code	4/24/2006 01:26:12pm	Sensor	EASTHARBOR.cor	0
3.3	1	4.0	Postprocessed Code	4/24/2006 01:26:13pm	Sensor	EASTHARBOR.cor	0
3.2	1	4.0	Postprocessed Code	4/24/2006 01:26:14pm	Sensor	EASTHARBOR.cor	0
3.3	1	4.0	Postprocessed Code	4/24/2006 01:26:15pm	Sensor	EASTHARBOR.cor	0
3.4	1	4.0	Postprocessed Code	4/24/2006 01:26:16pm	Sensor	EASTHARBOR.cor	0
3.3	1	4.0	Postprocessed Code	4/24/2006 01:26:17pm	Sensor	EASTHARBOR.cor	0
3.4	1	4.0	Postprocessed Code	4/24/2006 01:26:18pm	Sensor	EASTHARBOR.cor	0
3.4	1	4.0	Postprocessed Code	4/24/2006 01:26:19pm	Sensor	EASTHARBOR.cor	0
3.5	1	2.5	Postprocessed Code	4/24/2006 01:26:20pm	Sensor	EASTHARBOR.cor	0
3.9	1	2.3	Postprocessed Code	4/24/2006 01:26:21pm	Sensor	EASTHARBOR.cor	0
3.6	1	2.5	Postprocessed Code	4/24/2006 01:26:22pm	Sensor	EASTHARBOR.cor	0
3.6	1	2.5	Postprocessed Code	4/24/2006 01:26:23pm	Sensor	EASTHARBOR.cor	0
3.7	1	2.5	Postprocessed Code	4/24/2006 01:26:24pm	Sensor	EASTHARBOR.cor	0
3.8	1	2.5	Postprocessed Code	4/24/2006 01:26:25pm	Sensor	EASTHARBOR.cor	0
3.8	1	2.5	Postprocessed Code	4/24/2006 01:26:26pm	Sensor	EASTHARBOR.cor	0
4.0	1	2.5	Postprocessed Code	4/24/2006 01:26:27pm	Sensor	EASTHARBOR.cor	0
4.0	1	3.3	Postprocessed Code	4/24/2006 01:26:28pm	Sensor	EASTHARBOR.cor	0
4.3	1	3.3	Postprocessed Code	4/24/2006 01:26:29pm	Sensor	EASTHARBOR.cor	0
4.1	1	2.5	Postprocessed Code	4/24/2006 01:26:30pm	Sensor	EASTHARBOR.cor	0
4.3	1	2.3	Postprocessed Code	4/24/2006 01:26:31pm	Sensor	EASTHARBOR.cor	0
4.3	1	2.3	Postprocessed Code	4/24/2006 01:26:32pm	Sensor	EASTHARBOR.cor	0
4.4	1	2.3	Postprocessed Code	4/24/2006 01:26:33pm	Sensor	EASTHARBOR.cor	0
4.5	1	2.3	Postprocessed Code	4/24/2006 01:26:34pm	Sensor	EASTHARBOR.cor	0
4.7	1	2.3	Postprocessed Code	4/24/2006 01:26:35pm	Sensor	EASTHARBOR.cor	0
4.9	1	2.3	Postprocessed Code	4/24/2006 01:26:36pm	Sensor	EASTHARBOR.cor	0
5.1	1	2.3	Postprocessed Code	4/24/2006 01:26:36pm	Sensor	EASTHARBOR.cor	0
5.3	1	2.4	Postprocessed Code	4/24/2006 01:26:37pm	Sensor	EASTHARBOR.cor	0
5.2	1	2.4	Postprocessed Code	4/24/2006 01:26:38pm	Sensor	EASTHARBOR.cor	0
5.2	1	2.4	Postprocessed Code	4/24/2006 01:26:39pm	Sensor	EASTHARBOR.cor	0
5.0	1	2.4	Postprocessed Code	4/24/2006 01:26:40pm	Sensor	EASTHARBOR.cor	0
4.8	1	2.4	Postprocessed Code	4/24/2006 01:26:41pm	Sensor	EASTHARBOR.cor	0
4.7	1	2.4	Postprocessed Code	4/24/2006 01:26:42pm	Sensor	EASTHARBOR.cor	0
4.6	1	2.4	Postprocessed Code	4/24/2006 01:26:43pm	Sensor	EASTHARBOR.cor	0

Raw Bathymetric Data
April 24, 2006 through May 5, 2006
Village Harbor

4.6	1	2.4	Postprocessed Code	4/24/2006 01:26:44pm	Sensor	EASTHARBOR.cor	0
4.6	1	2.4	Postprocessed Code	4/24/2006 01:26:45pm	Sensor	EASTHARBOR.cor	0
4.6	1	2.4	Postprocessed Code	4/24/2006 01:26:46pm	Sensor	EASTHARBOR.cor	0
4.6	1	2.3	Postprocessed Code	4/24/2006 01:26:47pm	Sensor	EASTHARBOR.cor	0
4.6	1	2.3	Postprocessed Code	4/24/2006 01:26:48pm	Sensor	EASTHARBOR.cor	0
4.6	1	2.3	Postprocessed Code	4/24/2006 01:26:49pm	Sensor	EASTHARBOR.cor	0
4.6	1	2.3	Postprocessed Code	4/24/2006 01:26:50pm	Sensor	EASTHARBOR.cor	0
4.6	1	2.3	Postprocessed Code	4/24/2006 01:26:51pm	Sensor	EASTHARBOR.cor	0
4.6	1	2.3	Postprocessed Code	4/24/2006 01:26:52pm	Sensor	EASTHARBOR.cor	0
4.6	1	2.3	Postprocessed Code	4/24/2006 01:26:53pm	Sensor	EASTHARBOR.cor	0
4.5	1	2.3	Postprocessed Code	4/24/2006 01:26:54pm	Sensor	EASTHARBOR.cor	0
4.4	1	2.4	Postprocessed Code	4/24/2006 01:26:55pm	Sensor	EASTHARBOR.cor	0
4.3	1	2.4	Postprocessed Code	4/24/2006 01:26:56pm	Sensor	EASTHARBOR.cor	0
4.2	1	2.4	Postprocessed Code	4/24/2006 01:26:57pm	Sensor	EASTHARBOR.cor	0
3.9	1	2.3	Postprocessed Code	4/24/2006 01:26:58pm	Sensor	EASTHARBOR.cor	0
3.6	1	2.3	Postprocessed Code	4/24/2006 01:26:59pm	Sensor	EASTHARBOR.cor	0
3.4	1	2.3	Postprocessed Code	4/24/2006 01:27:00pm	Sensor	EASTHARBOR.cor	0
3.2	1	2.3	Postprocessed Code	4/24/2006 01:27:01pm	Sensor	EASTHARBOR.cor	0
3.0	1	2.3	Postprocessed Code	4/24/2006 01:27:02pm	Sensor	EASTHARBOR.cor	0
3.0	1	3.8	Postprocessed Code	4/24/2006 01:27:03pm	Sensor	EASTHARBOR.cor	0
2.9	1	3.8	Postprocessed Code	4/24/2006 01:27:04pm	Sensor	EASTHARBOR.cor	0
2.9	1	3.8	Postprocessed Code	4/24/2006 01:27:05pm	Sensor	EASTHARBOR.cor	0
2.9	1	3.8	Postprocessed Code	4/24/2006 01:27:06pm	Sensor	EASTHARBOR.cor	0
2.9	1	3.8	Postprocessed Code	4/24/2006 01:27:07pm	Sensor	EASTHARBOR.cor	0
2.9	1	3.8	Postprocessed Code	4/24/2006 01:27:08pm	Sensor	EASTHARBOR.cor	0
3.0	1	5.8	Postprocessed Code	4/24/2006 01:27:09pm	Sensor	EASTHARBOR.cor	0
3.0	1	5.8	Postprocessed Code	4/24/2006 01:27:10pm	Sensor	EASTHARBOR.cor	0
3.0	1	5.8	Postprocessed Code	4/24/2006 01:27:11pm	Sensor	EASTHARBOR.cor	0
3.1	1	5.8	Postprocessed Code	4/24/2006 01:27:12pm	Sensor	EASTHARBOR.cor	0
3.3	1	3.9	Postprocessed Code	4/24/2006 01:27:13pm	Sensor	EASTHARBOR.cor	0
3.5	1	3.9	Postprocessed Code	4/24/2006 01:27:14pm	Sensor	EASTHARBOR.cor	0
3.6	1	3.9	Postprocessed Code	4/24/2006 01:27:15pm	Sensor	EASTHARBOR.cor	0
4.0	1	3.9	Postprocessed Code	4/24/2006 01:27:16pm	Sensor	EASTHARBOR.cor	0
4.2	1	3.9	Postprocessed Code	4/24/2006 01:27:17pm	Sensor	EASTHARBOR.cor	0
4.5	1	5.8	Postprocessed Code	4/24/2006 01:27:18pm	Sensor	EASTHARBOR.cor	0
4.7	1	5.8	Postprocessed Code	4/24/2006 01:27:19pm	Sensor	EASTHARBOR.cor	0
4.6	1	5.8	Postprocessed Code	4/24/2006 01:27:20pm	Sensor	EASTHARBOR.cor	0
4.7	1	3.9	Postprocessed Code	4/24/2006 01:27:21pm	Sensor	EASTHARBOR.cor	0
4.5	1	3.9	Postprocessed Code	4/24/2006 01:27:22pm	Sensor	EASTHARBOR.cor	0
4.4	1	3.9	Postprocessed Code	4/24/2006 01:27:23pm	Sensor	EASTHARBOR.cor	0
4.2	1	4.2	Postprocessed Code	4/24/2006 01:27:24pm	Sensor	EASTHARBOR.cor	0
4.1	1	4.2	Postprocessed Code	4/24/2006 01:27:25pm	Sensor	EASTHARBOR.cor	0
3.9	1	3.9	Postprocessed Code	4/24/2006 01:27:26pm	Sensor	EASTHARBOR.cor	0
3.7	1	3.9	Postprocessed Code	4/24/2006 01:27:27pm	Sensor	EASTHARBOR.cor	0
3.4	1	3.9	Postprocessed Code	4/24/2006 01:27:28pm	Sensor	EASTHARBOR.cor	0
3.1	1	3.9	Postprocessed Code	4/24/2006 01:27:29pm	Sensor	EASTHARBOR.cor	0
2.8	1	3.9	Postprocessed Code	4/24/2006 01:27:30pm	Sensor	EASTHARBOR.cor	0
2.5	1	3.9	Postprocessed Code	4/24/2006 01:27:31pm	Sensor	EASTHARBOR.cor	0
2.2	1	3.9	Postprocessed Code	4/24/2006 01:27:32pm	Sensor	EASTHARBOR.cor	0
2.1	1	3.9	Postprocessed Code	4/24/2006 01:27:33pm	Sensor	EASTHARBOR.cor	0
1.8	1	5.8	Postprocessed Code	4/24/2006 01:27:34pm	Sensor	EASTHARBOR.cor	0
1.7	1	4.5	Postprocessed Code	4/24/2006 01:27:35pm	Sensor	EASTHARBOR.cor	0

Raw Bathymetric Data
April 24, 2006 through May 5, 2006
Village Harbor

1.6	1	3.9	Postprocessed Code	4/24/2006 01:27:36pm	Sensor	EASTHARBOR.cor	0
1.5	1	5.8	Postprocessed Code	4/24/2006 01:27:37pm	Sensor	EASTHARBOR.cor	0
1.4	1	5.8	Postprocessed Code	4/24/2006 01:27:39pm	Sensor	EASTHARBOR.cor	0
1.5	1	5.8	Postprocessed Code	4/24/2006 01:27:40pm	Sensor	EASTHARBOR.cor	0
1.6	1	5.8	Postprocessed Code	4/24/2006 01:27:41pm	Sensor	EASTHARBOR.cor	0
1.7	1	3.9	Postprocessed Code	4/24/2006 01:27:42pm	Sensor	EASTHARBOR.cor	0
1.8	1	3.9	Postprocessed Code	4/24/2006 01:27:43pm	Sensor	EASTHARBOR.cor	0
2.0	1	3.9	Postprocessed Code	4/24/2006 01:27:44pm	Sensor	EASTHARBOR.cor	0
2.1	1	3.9	Postprocessed Code	4/24/2006 01:27:45pm	Sensor	EASTHARBOR.cor	0
2.4	1	3.9	Postprocessed Code	4/24/2006 01:27:46pm	Sensor	EASTHARBOR.cor	0
2.5	1	3.9	Postprocessed Code	4/24/2006 01:27:47pm	Sensor	EASTHARBOR.cor	0
2.7	1	5.8	Postprocessed Code	4/24/2006 01:27:48pm	Sensor	EASTHARBOR.cor	0
3.1	1	3.9	Postprocessed Code	4/24/2006 01:27:49pm	Sensor	EASTHARBOR.cor	0
3.3	1	3.9	Postprocessed Code	4/24/2006 01:27:50pm	Sensor	EASTHARBOR.cor	0
3.5	1	4.7	Postprocessed Code	4/24/2006 01:27:51pm	Sensor	EASTHARBOR.cor	0
3.7	1	3.9	Postprocessed Code	4/24/2006 01:27:52pm	Sensor	EASTHARBOR.cor	0
3.8	1	3.9	Postprocessed Code	4/24/2006 01:27:52pm	Sensor	EASTHARBOR.cor	0
4.0	1	3.9	Postprocessed Code	4/24/2006 01:27:53pm	Sensor	EASTHARBOR.cor	0
4.3	1	3.9	Postprocessed Code	4/24/2006 01:27:54pm	Sensor	EASTHARBOR.cor	0
4.3	1	3.9	Postprocessed Code	4/24/2006 01:27:55pm	Sensor	EASTHARBOR.cor	0
4.3	1	3.9	Postprocessed Code	4/24/2006 01:27:56pm	Sensor	EASTHARBOR.cor	0
4.3	1	3.9	Postprocessed Code	4/24/2006 01:27:57pm	Sensor	EASTHARBOR.cor	0
4.1	1	3.9	Postprocessed Code	4/24/2006 01:27:58pm	Sensor	EASTHARBOR.cor	0
4.0	1	3.9	Postprocessed Code	4/24/2006 01:27:59pm	Sensor	EASTHARBOR.cor	0
3.9	1	3.9	Postprocessed Code	4/24/2006 01:28:00pm	Sensor	EASTHARBOR.cor	0
3.9	1	3.9	Postprocessed Code	4/24/2006 01:28:01pm	Sensor	EASTHARBOR.cor	0
3.7	1	3.9	Postprocessed Code	4/24/2006 01:28:02pm	Sensor	EASTHARBOR.cor	0
3.5	1	3.9	Postprocessed Code	4/24/2006 01:28:03pm	Sensor	EASTHARBOR.cor	0
3.5	1	3.9	Postprocessed Code	4/24/2006 01:28:04pm	Sensor	EASTHARBOR.cor	0
3.2	1	3.9	Postprocessed Code	4/24/2006 01:28:05pm	Sensor	EASTHARBOR.cor	0
2.9	1	3.9	Postprocessed Code	4/24/2006 01:28:06pm	Sensor	EASTHARBOR.cor	0
2.7	1	3.9	Postprocessed Code	4/24/2006 01:28:07pm	Sensor	EASTHARBOR.cor	0
2.7	1	3.9	Postprocessed Code	4/24/2006 01:28:08pm	Sensor	EASTHARBOR.cor	0
2.6	1	3.9	Postprocessed Code	4/24/2006 01:28:09pm	Sensor	EASTHARBOR.cor	0
2.7	1	3.9	Postprocessed Code	4/24/2006 01:28:10pm	Sensor	EASTHARBOR.cor	0
2.6	1	3.9	Postprocessed Code	4/24/2006 01:28:11pm	Sensor	EASTHARBOR.cor	0
2.6	1	3.9	Postprocessed Code	4/24/2006 01:28:12pm	Sensor	EASTHARBOR.cor	0
2.6	1	3.9	Postprocessed Code	4/24/2006 01:28:13pm	Sensor	EASTHARBOR.cor	0
2.6	1	3.9	Postprocessed Code	4/24/2006 01:28:14pm	Sensor	EASTHARBOR.cor	0
2.6	1	3.9	Postprocessed Code	4/24/2006 01:28:15pm	Sensor	EASTHARBOR.cor	0
2.6	1	3.9	Postprocessed Code	4/24/2006 01:28:16pm	Sensor	EASTHARBOR.cor	0
2.6	1	3.9	Postprocessed Code	4/24/2006 01:28:17pm	Sensor	EASTHARBOR.cor	0
2.7	1	3.9	Postprocessed Code	4/24/2006 01:28:18pm	Sensor	EASTHARBOR.cor	0
2.7	1	3.9	Postprocessed Code	4/24/2006 01:28:19pm	Sensor	EASTHARBOR.cor	0
2.7	1	3.9	Postprocessed Code	4/24/2006 01:28:20pm	Sensor	EASTHARBOR.cor	0
2.8	1	3.9	Postprocessed Code	4/24/2006 01:28:21pm	Sensor	EASTHARBOR.cor	0
3.0	1	3.9	Postprocessed Code	4/24/2006 01:28:22pm	Sensor	EASTHARBOR.cor	0
3.2	1	3.9	Postprocessed Code	4/24/2006 01:28:23pm	Sensor	EASTHARBOR.cor	0
3.5	1	3.9	Postprocessed Code	4/24/2006 01:28:24pm	Sensor	EASTHARBOR.cor	0
3.7	1	3.9	Postprocessed Code	4/24/2006 01:28:25pm	Sensor	EASTHARBOR.cor	0
3.8	1	3.9	Postprocessed Code	4/24/2006 01:28:26pm	Sensor	EASTHARBOR.cor	0
4.0	1	3.9	Postprocessed Code	4/24/2006 01:28:27pm	Sensor	EASTHARBOR.cor	0

4.1	1	3.9	Postprocessed Code	4/24/2006 01:28:28pm	Sensor	EASTHARBOR.cor	0
4.3	1	3.9	Postprocessed Code	4/24/2006 01:28:29pm	Sensor	EASTHARBOR.cor	0
4.5	1	3.9	Postprocessed Code	4/24/2006 01:28:30pm	Sensor	EASTHARBOR.cor	0
4.5	1	3.9	Postprocessed Code	4/24/2006 01:28:31pm	Sensor	EASTHARBOR.cor	0
4.6	1	3.9	Postprocessed Code	4/24/2006 01:28:32pm	Sensor	EASTHARBOR.cor	0
4.6	1	3.9	Postprocessed Code	4/24/2006 01:28:33pm	Sensor	EASTHARBOR.cor	0
4.6	1	3.9	Postprocessed Code	4/24/2006 01:28:34pm	Sensor	EASTHARBOR.cor	0
4.6	1	3.9	Postprocessed Code	4/24/2006 01:28:35pm	Sensor	EASTHARBOR.cor	0
4.6	1	3.9	Postprocessed Code	4/24/2006 01:28:36pm	Sensor	EASTHARBOR.cor	0
4.6	1	3.9	Postprocessed Code	4/24/2006 01:28:37pm	Sensor	EASTHARBOR.cor	0
4.7	1	3.9	Postprocessed Code	4/24/2006 01:28:38pm	Sensor	EASTHARBOR.cor	0
4.9	1	3.9	Postprocessed Code	4/24/2006 01:28:39pm	Sensor	EASTHARBOR.cor	0
5.0	1	3.9	Postprocessed Code	4/24/2006 01:28:40pm	Sensor	EASTHARBOR.cor	0
5.0	1	3.9	Postprocessed Code	4/24/2006 01:28:41pm	Sensor	EASTHARBOR.cor	0
5.4	1	3.9	Postprocessed Code	4/24/2006 01:28:42pm	Sensor	EASTHARBOR.cor	0
5.2	1	3.9	Postprocessed Code	4/24/2006 01:28:43pm	Sensor	EASTHARBOR.cor	0
5.2	1	3.9	Postprocessed Code	4/24/2006 01:28:44pm	Sensor	EASTHARBOR.cor	0
5.1	1	3.9	Postprocessed Code	4/24/2006 01:28:45pm	Sensor	EASTHARBOR.cor	0
5.2	1	3.9	Postprocessed Code	4/24/2006 01:28:46pm	Sensor	EASTHARBOR.cor	0
5.2	1	3.9	Postprocessed Code	4/24/2006 01:28:47pm	Sensor	EASTHARBOR.cor	0
5.1	1	3.9	Postprocessed Code	4/24/2006 01:28:48pm	Sensor	EASTHARBOR.cor	0
5.1	1	3.9	Postprocessed Code	4/24/2006 01:28:49pm	Sensor	EASTHARBOR.cor	0
5.1	1	3.9	Postprocessed Code	4/24/2006 01:28:50pm	Sensor	EASTHARBOR.cor	0
5.1	1	3.9	Postprocessed Code	4/24/2006 01:28:51pm	Sensor	EASTHARBOR.cor	0
5.0	1	3.9	Postprocessed Code	4/24/2006 01:28:53pm	Sensor	EASTHARBOR.cor	0
4.9	1	3.9	Postprocessed Code	4/24/2006 01:28:54pm	Sensor	EASTHARBOR.cor	0
4.9	1	4.1	Postprocessed Code	4/24/2006 01:28:55pm	Sensor	EASTHARBOR.cor	0
4.8	1	3.9	Postprocessed Code	4/24/2006 01:28:56pm	Sensor	EASTHARBOR.cor	0
4.8	1	3.9	Postprocessed Code	4/24/2006 01:28:57pm	Sensor	EASTHARBOR.cor	0
4.7	1	3.9	Postprocessed Code	4/24/2006 01:28:58pm	Sensor	EASTHARBOR.cor	0
4.7	1	3.9	Postprocessed Code	4/24/2006 01:28:59pm	Sensor	EASTHARBOR.cor	0
4.6	1	3.9	Postprocessed Code	4/24/2006 01:29:00pm	Sensor	EASTHARBOR.cor	0
4.9	1	3.9	Postprocessed Code	4/24/2006 01:29:01pm	Sensor	EASTHARBOR.cor	0
4.8	1	3.9	Postprocessed Code	4/24/2006 01:29:02pm	Sensor	EASTHARBOR.cor	0
4.9	1	3.9	Postprocessed Code	4/24/2006 01:29:03pm	Sensor	EASTHARBOR.cor	0
5.2	1	3.9	Postprocessed Code	4/24/2006 01:29:04pm	Sensor	EASTHARBOR.cor	0
5.3	1	4.1	Postprocessed Code	4/24/2006 01:29:05pm	Sensor	EASTHARBOR.cor	0
5.3	1	4.1	Postprocessed Code	4/24/2006 01:29:06pm	Sensor	EASTHARBOR.cor	0
5.4	1	4.1	Postprocessed Code	4/24/2006 01:29:06pm	Sensor	EASTHARBOR.cor	0
5.3	1	4.1	Postprocessed Code	4/24/2006 01:29:07pm	Sensor	EASTHARBOR.cor	0
5.3	1	4.1	Postprocessed Code	4/24/2006 01:29:08pm	Sensor	EASTHARBOR.cor	0
5.4	1	4.1	Postprocessed Code	4/24/2006 01:29:09pm	Sensor	EASTHARBOR.cor	0
5.2	1	4.1	Postprocessed Code	4/24/2006 01:29:10pm	Sensor	EASTHARBOR.cor	0
5.1	1	4.1	Postprocessed Code	4/24/2006 01:29:11pm	Sensor	EASTHARBOR.cor	0
4.9	1	4.1	Postprocessed Code	4/24/2006 01:29:12pm	Sensor	EASTHARBOR.cor	0
4.8	1	4.1	Postprocessed Code	4/24/2006 01:29:13pm	Sensor	EASTHARBOR.cor	0
4.7	1	4.1	Postprocessed Code	4/24/2006 01:29:14pm	Sensor	EASTHARBOR.cor	0
4.6	1	4.1	Postprocessed Code	4/24/2006 01:29:15pm	Sensor	EASTHARBOR.cor	0
4.6	1	4.1	Postprocessed Code	4/24/2006 01:29:16pm	Sensor	EASTHARBOR.cor	0
4.6	1	4.1	Postprocessed Code	4/24/2006 01:29:17pm	Sensor	EASTHARBOR.cor	0
4.6	1	4.1	Postprocessed Code	4/24/2006 01:29:18pm	Sensor	EASTHARBOR.cor	0
4.6	1	4.1	Postprocessed Code	4/24/2006 01:29:19pm	Sensor	EASTHARBOR.cor	0

4.6	1	4.1	Postprocessed Code	4/24/2006 01:29:20pm	Sensor	EASTHARBOR.cor	0
4.6	1	4.1	Postprocessed Code	4/24/2006 01:29:21pm	Sensor	EASTHARBOR.cor	0
4.4	1	4.1	Postprocessed Code	4/24/2006 01:29:22pm	Sensor	EASTHARBOR.cor	0
4.1	1	4.1	Postprocessed Code	4/24/2006 01:29:23pm	Sensor	EASTHARBOR.cor	0
3.9	1	4.1	Postprocessed Code	4/24/2006 01:29:24pm	Sensor	EASTHARBOR.cor	0
3.8	1	4.1	Postprocessed Code	4/24/2006 01:29:25pm	Sensor	EASTHARBOR.cor	0
3.8	1	4.1	Postprocessed Code	4/24/2006 01:29:26pm	Sensor	EASTHARBOR.cor	0
3.6	1	4.1	Postprocessed Code	4/24/2006 01:29:27pm	Sensor	EASTHARBOR.cor	0
3.5	1	4.1	Postprocessed Code	4/24/2006 01:29:28pm	Sensor	EASTHARBOR.cor	0
3.3	1	4.1	Postprocessed Code	4/24/2006 01:29:29pm	Sensor	EASTHARBOR.cor	0
3.2	1	4.1	Postprocessed Code	4/24/2006 01:29:30pm	Sensor	EASTHARBOR.cor	0
3.0	1	5.7	Postprocessed Code	4/24/2006 01:29:31pm	Sensor	EASTHARBOR.cor	0
2.9	1	5.7	Postprocessed Code	4/24/2006 01:29:32pm	Sensor	EASTHARBOR.cor	0
2.9	1	5.7	Postprocessed Code	4/24/2006 01:29:33pm	Sensor	EASTHARBOR.cor	0
2.9	1	5.7	Postprocessed Code	4/24/2006 01:29:34pm	Sensor	EASTHARBOR.cor	0
2.8	1	5.7	Postprocessed Code	4/24/2006 01:29:35pm	Sensor	EASTHARBOR.cor	0
2.7	1	5.7	Postprocessed Code	4/24/2006 01:29:36pm	Sensor	EASTHARBOR.cor	0
2.6	1	3.9	Postprocessed Code	4/24/2006 01:29:37pm	Sensor	EASTHARBOR.cor	0
2.7	1	3.9	Postprocessed Code	4/24/2006 01:29:38pm	Sensor	EASTHARBOR.cor	0
2.6	1	3.9	Postprocessed Code	4/24/2006 01:29:39pm	Sensor	EASTHARBOR.cor	0
2.6	1	3.9	Postprocessed Code	4/24/2006 01:29:40pm	Sensor	EASTHARBOR.cor	0
2.7	1	3.9	Postprocessed Code	4/24/2006 01:29:41pm	Sensor	EASTHARBOR.cor	0
2.7	1	3.9	Postprocessed Code	4/24/2006 01:29:42pm	Sensor	EASTHARBOR.cor	0
2.7	1	5.7	Postprocessed Code	4/24/2006 01:29:43pm	Sensor	EASTHARBOR.cor	0
2.7	1	5.7	Postprocessed Code	4/24/2006 01:29:44pm	Sensor	EASTHARBOR.cor	0
2.8	1	5.7	Postprocessed Code	4/24/2006 01:29:45pm	Sensor	EASTHARBOR.cor	0
3.0	1	5.7	Postprocessed Code	4/24/2006 01:29:46pm	Sensor	EASTHARBOR.cor	0
3.2	1	5.7	Postprocessed Code	4/24/2006 01:29:47pm	Sensor	EASTHARBOR.cor	0
3.3	1	5.7	Postprocessed Code	4/24/2006 01:29:48pm	Sensor	EASTHARBOR.cor	0
3.4	1	5.7	Postprocessed Code	4/24/2006 01:29:49pm	Sensor	EASTHARBOR.cor	0
3.5	1	5.7	Postprocessed Code	4/24/2006 01:29:50pm	Sensor	EASTHARBOR.cor	0
3.6	1	5.7	Postprocessed Code	4/24/2006 01:29:51pm	Sensor	EASTHARBOR.cor	0
3.7	1	5.7	Postprocessed Code	4/24/2006 01:29:52pm	Sensor	EASTHARBOR.cor	0
3.9	1	5.7	Postprocessed Code	4/24/2006 01:29:53pm	Sensor	EASTHARBOR.cor	0
4.0	1	5.7	Postprocessed Code	4/24/2006 01:29:54pm	Sensor	EASTHARBOR.cor	0
4.3	1	5.7	Postprocessed Code	4/24/2006 01:29:55pm	Sensor	EASTHARBOR.cor	0
4.1	1	5.7	Postprocessed Code	4/24/2006 01:29:56pm	Sensor	EASTHARBOR.cor	0
4.0	1	5.7	Postprocessed Code	4/24/2006 01:29:57pm	Sensor	EASTHARBOR.cor	0
3.8	1	5.7	Postprocessed Code	4/24/2006 01:29:58pm	Sensor	EASTHARBOR.cor	0
3.4	1	5.7	Postprocessed Code	4/24/2006 01:29:59pm	Sensor	EASTHARBOR.cor	0
3.2	1	5.7	Postprocessed Code	4/24/2006 01:30:00pm	Sensor	EASTHARBOR.cor	0
2.9	1	5.7	Postprocessed Code	4/24/2006 01:30:01pm	Sensor	EASTHARBOR.cor	0
2.7	1	5.7	Postprocessed Code	4/24/2006 01:30:02pm	Sensor	EASTHARBOR.cor	0
2.5	1	5.7	Postprocessed Code	4/24/2006 01:30:03pm	Sensor	EASTHARBOR.cor	0
2.4	1	5.7	Postprocessed Code	4/24/2006 01:30:04pm	Sensor	EASTHARBOR.cor	0
2.2	1	5.7	Postprocessed Code	4/24/2006 01:30:06pm	Sensor	EASTHARBOR.cor	0
2.3	1	5.7	Postprocessed Code	4/24/2006 01:30:07pm	Sensor	EASTHARBOR.cor	0
2.2	1	5.7	Postprocessed Code	4/24/2006 01:30:08pm	Sensor	EASTHARBOR.cor	0
2.0	1	5.7	Postprocessed Code	4/24/2006 01:30:09pm	Sensor	EASTHARBOR.cor	0
2.0	1	5.7	Postprocessed Code	4/24/2006 01:30:10pm	Sensor	EASTHARBOR.cor	0
2.3	1	5.7	Postprocessed Code	4/24/2006 01:30:11pm	Sensor	EASTHARBOR.cor	0
2.4	1	5.7	Postprocessed Code	4/24/2006 01:30:12pm	Sensor	EASTHARBOR.cor	0

Raw Bathymetric Data
April 24, 2006 through May 5, 2006
Village Harbor

2.8	1	5.7	Postprocessed Code	4/24/2006 01:30:13pm	Sensor	EASTHARBOR.cor	0
2.9	1	5.7	Postprocessed Code	4/24/2006 01:30:14pm	Sensor	EASTHARBOR.cor	0
3.2	1	5.7	Postprocessed Code	4/24/2006 01:30:15pm	Sensor	EASTHARBOR.cor	0
3.3	1	5.7	Postprocessed Code	4/24/2006 01:30:16pm	Sensor	EASTHARBOR.cor	0
3.3	1	5.7	Postprocessed Code	4/24/2006 01:30:17pm	Sensor	EASTHARBOR.cor	0
3.4	1	5.7	Postprocessed Code	4/24/2006 01:30:17pm	Sensor	EASTHARBOR.cor	0
3.4	1	5.7	Postprocessed Code	4/24/2006 01:30:18pm	Sensor	EASTHARBOR.cor	0
3.5	1	5.7	Postprocessed Code	4/24/2006 01:30:19pm	Sensor	EASTHARBOR.cor	0
3.5	1	5.7	Postprocessed Code	4/24/2006 01:30:20pm	Sensor	EASTHARBOR.cor	0
3.7	1	5.7	Postprocessed Code	4/24/2006 01:30:21pm	Sensor	EASTHARBOR.cor	0
3.7	1	5.7	Postprocessed Code	4/24/2006 01:30:22pm	Sensor	EASTHARBOR.cor	0
3.7	1	5.7	Postprocessed Code	4/24/2006 01:30:23pm	Sensor	EASTHARBOR.cor	0
3.7	1	5.7	Postprocessed Code	4/24/2006 01:30:24pm	Sensor	EASTHARBOR.cor	0
3.6	1	5.7	Postprocessed Code	4/24/2006 01:30:25pm	Sensor	EASTHARBOR.cor	0
3.6	1	5.7	Postprocessed Code	4/24/2006 01:30:26pm	Sensor	EASTHARBOR.cor	0
3.6	1	5.7	Postprocessed Code	4/24/2006 01:30:27pm	Sensor	EASTHARBOR.cor	0
3.6	1	3.8	Postprocessed Code	4/24/2006 01:30:28pm	Sensor	EASTHARBOR.cor	0
3.5	1	3.8	Postprocessed Code	4/24/2006 01:30:29pm	Sensor	EASTHARBOR.cor	0
3.5	1	3.8	Postprocessed Code	4/24/2006 01:30:30pm	Sensor	EASTHARBOR.cor	0
3.4	1	3.8	Postprocessed Code	4/24/2006 01:30:31pm	Sensor	EASTHARBOR.cor	0
3.3	1	3.8	Postprocessed Code	4/24/2006 01:30:32pm	Sensor	EASTHARBOR.cor	0
3.2	1	3.8	Postprocessed Code	4/24/2006 01:30:33pm	Sensor	EASTHARBOR.cor	0
3.2	1	3.8	Postprocessed Code	4/24/2006 01:30:34pm	Sensor	EASTHARBOR.cor	0
3.1	1	3.8	Postprocessed Code	4/24/2006 01:30:35pm	Sensor	EASTHARBOR.cor	0
3.1	1	3.8	Postprocessed Code	4/24/2006 01:30:36pm	Sensor	EASTHARBOR.cor	0
3.1	1	3.8	Postprocessed Code	4/24/2006 01:30:37pm	Sensor	EASTHARBOR.cor	0
3.1	1	3.8	Postprocessed Code	4/24/2006 01:30:38pm	Sensor	EASTHARBOR.cor	0
3.2	1	3.8	Postprocessed Code	4/24/2006 01:30:39pm	Sensor	EASTHARBOR.cor	0
3.3	1	3.8	Postprocessed Code	4/24/2006 01:30:40pm	Sensor	EASTHARBOR.cor	0
3.3	1	3.8	Postprocessed Code	4/24/2006 01:30:41pm	Sensor	EASTHARBOR.cor	0
3.2	1	3.8	Postprocessed Code	4/24/2006 01:30:42pm	Sensor	EASTHARBOR.cor	0
3.1	1	3.8	Postprocessed Code	4/24/2006 01:30:43pm	Sensor	EASTHARBOR.cor	0
3.2	1	3.8	Postprocessed Code	4/24/2006 01:30:44pm	Sensor	EASTHARBOR.cor	0
3.2	1	3.8	Postprocessed Code	4/24/2006 01:30:45pm	Sensor	EASTHARBOR.cor	0
3.5	1	3.8	Postprocessed Code	4/24/2006 01:30:46pm	Sensor	EASTHARBOR.cor	0
3.7	1	3.8	Postprocessed Code	4/24/2006 01:30:47pm	Sensor	EASTHARBOR.cor	0
3.9	1	3.8	Postprocessed Code	4/24/2006 01:30:48pm	Sensor	EASTHARBOR.cor	0
4.0	1	3.8	Postprocessed Code	4/24/2006 01:30:49pm	Sensor	EASTHARBOR.cor	0
4.0	1	3.8	Postprocessed Code	4/24/2006 01:30:50pm	Sensor	EASTHARBOR.cor	0
4.1	1	3.8	Postprocessed Code	4/24/2006 01:30:51pm	Sensor	EASTHARBOR.cor	0
4.3	1	3.8	Postprocessed Code	4/24/2006 01:30:52pm	Sensor	EASTHARBOR.cor	0
4.4	1	3.8	Postprocessed Code	4/24/2006 01:30:53pm	Sensor	EASTHARBOR.cor	0
4.5	1	3.8	Postprocessed Code	4/24/2006 01:30:54pm	Sensor	EASTHARBOR.cor	0
4.6	1	3.8	Postprocessed Code	4/24/2006 01:30:55pm	Sensor	EASTHARBOR.cor	0
4.6	1	3.8	Postprocessed Code	4/24/2006 01:30:56pm	Sensor	EASTHARBOR.cor	0
4.6	1	3.8	Postprocessed Code	4/24/2006 01:30:57pm	Sensor	EASTHARBOR.cor	0
4.6	1	3.8	Postprocessed Code	4/24/2006 01:30:58pm	Sensor	EASTHARBOR.cor	0
4.6	1	3.8	Postprocessed Code	4/24/2006 01:30:59pm	Sensor	EASTHARBOR.cor	0
4.6	1	3.8	Postprocessed Code	4/24/2006 01:31:00pm	Sensor	EASTHARBOR.cor	0
4.6	1	3.8	Postprocessed Code	4/24/2006 01:31:01pm	Sensor	EASTHARBOR.cor	0
4.6	1	3.8	Postprocessed Code	4/24/2006 01:31:02pm	Sensor	EASTHARBOR.cor	0
4.8	1	3.8	Postprocessed Code	4/24/2006 01:31:03pm	Sensor	EASTHARBOR.cor	0

4.8	1	3.8 Postprocessed Code	4/24/2006 01:31:04pm	Sensor	EASTHARBOR.cor	0
4.9	1	3.8 Postprocessed Code	4/24/2006 01:31:05pm	Sensor	EASTHARBOR.cor	0
5.3	1	3.8 Postprocessed Code	4/24/2006 01:31:06pm	Sensor	EASTHARBOR.cor	0
5.2	1	3.8 Postprocessed Code	4/24/2006 01:31:07pm	Sensor	EASTHARBOR.cor	0
5.4	1	3.8 Postprocessed Code	4/24/2006 01:31:08pm	Sensor	EASTHARBOR.cor	0
5.5	1	3.8 Postprocessed Code	4/24/2006 01:31:09pm	Sensor	EASTHARBOR.cor	0
5.6	1	3.8 Postprocessed Code	4/24/2006 01:31:10pm	Sensor	EASTHARBOR.cor	0
5.6	1	3.8 Postprocessed Code	4/24/2006 01:31:11pm	Sensor	EASTHARBOR.cor	0
5.5	1	3.8 Postprocessed Code	4/24/2006 01:31:12pm	Sensor	EASTHARBOR.cor	0
5.6	1	3.8 Postprocessed Code	4/24/2006 01:31:13pm	Sensor	EASTHARBOR.cor	0
5.4	1	3.8 Postprocessed Code	4/24/2006 01:31:14pm	Sensor	EASTHARBOR.cor	0
5.4	1	3.8 Postprocessed Code	4/24/2006 01:31:15pm	Sensor	EASTHARBOR.cor	0
5.3	1	3.8 Postprocessed Code	4/24/2006 01:31:16pm	Sensor	EASTHARBOR.cor	0
5.4	1	3.8 Postprocessed Code	4/24/2006 01:31:17pm	Sensor	EASTHARBOR.cor	0
5.4	1	3.8 Postprocessed Code	4/24/2006 01:31:18pm	Sensor	EASTHARBOR.cor	0
5.3	1	4.1 Postprocessed Code	4/24/2006 01:31:20pm	Sensor	EASTHARBOR.cor	0
5.2	1	3.8 Postprocessed Code	4/24/2006 01:31:21pm	Sensor	EASTHARBOR.cor	0
5.3	1	3.8 Postprocessed Code	4/24/2006 01:31:22pm	Sensor	EASTHARBOR.cor	0
5.2	1	4.1 Postprocessed Code	4/24/2006 01:31:23pm	Sensor	EASTHARBOR.cor	0
5.2	1	4.1 Postprocessed Code	4/24/2006 01:31:24pm	Sensor	EASTHARBOR.cor	0
5.4	1	4.1 Postprocessed Code	4/24/2006 01:31:25pm	Sensor	EASTHARBOR.cor	0
5.4	1	4.1 Postprocessed Code	4/24/2006 01:31:26pm	Sensor	EASTHARBOR.cor	0
5.4	1	4.1 Postprocessed Code	4/24/2006 01:31:27pm	Sensor	EASTHARBOR.cor	0
5.4	1	4.1 Postprocessed Code	4/24/2006 01:31:28pm	Sensor	EASTHARBOR.cor	0
5.3	1	4.1 Postprocessed Code	4/24/2006 01:31:29pm	Sensor	EASTHARBOR.cor	0
5.3	1	4.1 Postprocessed Code	4/24/2006 01:31:30pm	Sensor	EASTHARBOR.cor	0
5.3	1	4.1 Postprocessed Code	4/24/2006 01:31:31pm	Sensor	EASTHARBOR.cor	0
5.3	1	4.1 Postprocessed Code	4/24/2006 01:31:32pm	Sensor	EASTHARBOR.cor	0
5.9	1	5.6 Postprocessed Code	4/24/2006 01:31:33pm	Sensor	EASTHARBOR.cor	0
5.4	1	5.6 Postprocessed Code	4/24/2006 01:31:34pm	Sensor	EASTHARBOR.cor	0
5.4	1	5.6 Postprocessed Code	4/24/2006 01:31:34pm	Sensor	EASTHARBOR.cor	0
5.5	1	5.6 Postprocessed Code	4/24/2006 01:31:35pm	Sensor	EASTHARBOR.cor	0
5.6	1	5.6 Postprocessed Code	4/24/2006 01:31:36pm	Sensor	EASTHARBOR.cor	0
5.5	1	5.6 Postprocessed Code	4/24/2006 01:31:37pm	Sensor	EASTHARBOR.cor	0
5.3	1	5.6 Postprocessed Code	4/24/2006 01:31:38pm	Sensor	EASTHARBOR.cor	0
5.2	1	5.6 Postprocessed Code	4/24/2006 01:31:39pm	Sensor	EASTHARBOR.cor	0
5.1	1	5.6 Postprocessed Code	4/24/2006 01:31:40pm	Sensor	EASTHARBOR.cor	0
5.0	1	5.6 Postprocessed Code	4/24/2006 01:31:41pm	Sensor	EASTHARBOR.cor	0
5.0	1	5.6 Postprocessed Code	4/24/2006 01:31:42pm	Sensor	EASTHARBOR.cor	0
4.9	1	5.6 Postprocessed Code	4/24/2006 01:31:43pm	Sensor	EASTHARBOR.cor	0
4.7	1	5.6 Postprocessed Code	4/24/2006 01:31:44pm	Sensor	EASTHARBOR.cor	0
4.8	1	5.6 Postprocessed Code	4/24/2006 01:31:45pm	Sensor	EASTHARBOR.cor	0
4.6	1	5.6 Postprocessed Code	4/24/2006 01:31:46pm	Sensor	EASTHARBOR.cor	0
4.7	1	5.6 Postprocessed Code	4/24/2006 01:31:47pm	Sensor	EASTHARBOR.cor	0
4.7	1	5.6 Postprocessed Code	4/24/2006 01:31:48pm	Sensor	EASTHARBOR.cor	0
4.7	1	5.6 Postprocessed Code	4/24/2006 01:31:49pm	Sensor	EASTHARBOR.cor	0
4.7	1	5.6 Postprocessed Code	4/24/2006 01:31:50pm	Sensor	EASTHARBOR.cor	0
4.6	1	5.6 Postprocessed Code	4/24/2006 01:31:51pm	Sensor	EASTHARBOR.cor	0
4.7	1	5.6 Postprocessed Code	4/24/2006 01:31:52pm	Sensor	EASTHARBOR.cor	0
4.7	1	5.6 Postprocessed Code	4/24/2006 01:31:53pm	Sensor	EASTHARBOR.cor	0
4.7	1	5.6 Postprocessed Code	4/24/2006 01:31:54pm	Sensor	EASTHARBOR.cor	0
4.7	1	5.6 Postprocessed Code	4/24/2006 01:31:55pm	Sensor	EASTHARBOR.cor	0

Raw Bathymetric Data
April 24, 2006 through May 5, 2006
Village Harbor

4.7	1	5.6 Postprocessed Code	4/24/2006 01:31:56pm	Sensor	EASTHARBOR.cor	0
4.7	1	5.6 Postprocessed Code	4/24/2006 01:31:57pm	Sensor	EASTHARBOR.cor	0
4.5	1	5.6 Postprocessed Code	4/24/2006 01:31:58pm	Sensor	EASTHARBOR.cor	0
4.3	1	5.6 Postprocessed Code	4/24/2006 01:31:59pm	Sensor	EASTHARBOR.cor	0
4.0	1	5.6 Postprocessed Code	4/24/2006 01:32:00pm	Sensor	EASTHARBOR.cor	0
3.7	1	5.6 Postprocessed Code	4/24/2006 01:32:01pm	Sensor	EASTHARBOR.cor	0
3.5	1	5.6 Postprocessed Code	4/24/2006 01:32:02pm	Sensor	EASTHARBOR.cor	0
3.4	1	5.6 Postprocessed Code	4/24/2006 01:32:03pm	Sensor	EASTHARBOR.cor	0
3.3	1	5.6 Postprocessed Code	4/24/2006 01:32:04pm	Sensor	EASTHARBOR.cor	0
3.2	1	5.6 Postprocessed Code	4/24/2006 01:32:05pm	Sensor	EASTHARBOR.cor	0
3.2	1	5.6 Postprocessed Code	4/24/2006 01:32:06pm	Sensor	EASTHARBOR.cor	0
3.3	1	5.6 Postprocessed Code	4/24/2006 01:32:07pm	Sensor	EASTHARBOR.cor	0
3.3	1	5.6 Postprocessed Code	4/24/2006 01:32:08pm	Sensor	EASTHARBOR.cor	0
3.4	1	5.6 Postprocessed Code	4/24/2006 01:32:09pm	Sensor	EASTHARBOR.cor	0
3.5	1	5.6 Postprocessed Code	4/24/2006 01:32:10pm	Sensor	EASTHARBOR.cor	0
3.5	1	5.6 Postprocessed Code	4/24/2006 01:32:11pm	Sensor	EASTHARBOR.cor	0
3.4	1	5.6 Postprocessed Code	4/24/2006 01:32:12pm	Sensor	EASTHARBOR.cor	0
3.4	1	5.6 Postprocessed Code	4/24/2006 01:32:13pm	Sensor	EASTHARBOR.cor	0
3.5	1	5.6 Postprocessed Code	4/24/2006 01:32:14pm	Sensor	EASTHARBOR.cor	0
3.5	1	5.6 Postprocessed Code	4/24/2006 01:32:15pm	Sensor	EASTHARBOR.cor	0
3.6	1	5.6 Postprocessed Code	4/24/2006 01:32:16pm	Sensor	EASTHARBOR.cor	0
3.7	1	5.6 Postprocessed Code	4/24/2006 01:32:17pm	Sensor	EASTHARBOR.cor	0
3.8	1	5.6 Postprocessed Code	4/24/2006 01:32:18pm	Sensor	EASTHARBOR.cor	0
3.9	1	5.6 Postprocessed Code	4/24/2006 01:32:19pm	Sensor	EASTHARBOR.cor	0
4.0	1	5.6 Postprocessed Code	4/24/2006 01:32:20pm	Sensor	EASTHARBOR.cor	0
4.0	1	5.6 Postprocessed Code	4/24/2006 01:32:21pm	Sensor	EASTHARBOR.cor	0
3.9	1	5.6 Postprocessed Code	4/24/2006 01:32:22pm	Sensor	EASTHARBOR.cor	0
3.7	1	5.6 Postprocessed Code	4/24/2006 01:32:23pm	Sensor	EASTHARBOR.cor	0
3.7	1	5.6 Postprocessed Code	4/24/2006 01:32:24pm	Sensor	EASTHARBOR.cor	0
3.6	1	5.6 Postprocessed Code	4/24/2006 01:32:25pm	Sensor	EASTHARBOR.cor	0
3.6	1	5.6 Postprocessed Code	4/24/2006 01:32:26pm	Sensor	EASTHARBOR.cor	0
3.5	1	5.6 Postprocessed Code	4/24/2006 01:32:27pm	Sensor	EASTHARBOR.cor	0
3.5	1	5.6 Postprocessed Code	4/24/2006 01:32:28pm	Sensor	EASTHARBOR.cor	0
3.5	1	5.6 Postprocessed Code	4/24/2006 01:32:29pm	Sensor	EASTHARBOR.cor	0
3.2	1	5.6 Postprocessed Code	4/24/2006 01:32:30pm	Sensor	EASTHARBOR.cor	0
3.3	1	5.6 Postprocessed Code	4/24/2006 01:32:31pm	Sensor	EASTHARBOR.cor	0
3.3	1	5.6 Postprocessed Code	4/24/2006 01:32:32pm	Sensor	EASTHARBOR.cor	0
2.9	1	5.6 Postprocessed Code	4/24/2006 01:32:34pm	Sensor	EASTHARBOR.cor	0
3.0	1	5.6 Postprocessed Code	4/24/2006 01:32:35pm	Sensor	EASTHARBOR.cor	0
2.9	1	5.6 Postprocessed Code	4/24/2006 01:32:36pm	Sensor	EASTHARBOR.cor	0
2.6	1	5.6 Postprocessed Code	4/24/2006 01:32:37pm	Sensor	EASTHARBOR.cor	0
2.3	1	5.6 Postprocessed Code	4/24/2006 01:32:38pm	Sensor	EASTHARBOR.cor	0
2.1	1	5.6 Postprocessed Code	4/24/2006 01:32:39pm	Sensor	EASTHARBOR.cor	0
1.9	1	5.6 Postprocessed Code	4/24/2006 01:32:40pm	Sensor	EASTHARBOR.cor	0
1.7	1	5.6 Postprocessed Code	4/24/2006 01:32:41pm	Sensor	EASTHARBOR.cor	0
1.5	1	5.6 Postprocessed Code	4/24/2006 01:32:42pm	Sensor	EASTHARBOR.cor	0
1.3	1	5.6 Postprocessed Code	4/24/2006 01:32:43pm	Sensor	EASTHARBOR.cor	0
1.2	1	5.6 Postprocessed Code	4/24/2006 01:32:44pm	Sensor	EASTHARBOR.cor	0
1.1	1	5.6 Postprocessed Code	4/24/2006 01:32:45pm	Sensor	EASTHARBOR.cor	0
1.0	1	5.6 Postprocessed Code	4/24/2006 01:32:46pm	Sensor	EASTHARBOR.cor	0
1.0	1	5.6 Postprocessed Code	4/24/2006 01:32:47pm	Sensor	EASTHARBOR.cor	0
1.1	1	5.6 Postprocessed Code	4/24/2006 01:32:48pm	Sensor	EASTHARBOR.cor	0

Raw Bathymetric Data
April 24, 2006 through May 5, 2006
Village Harbor

1.1	1	5.6	Postprocessed Code	4/24/2006 01:32:49pm	Sensor	EASTHARBOR.cor	0
1.1	1	5.6	Postprocessed Code	4/24/2006 01:32:49pm	Sensor	EASTHARBOR.cor	0
1.1	1	5.6	Postprocessed Code	4/24/2006 01:32:50pm	Sensor	EASTHARBOR.cor	0
1.3	1	5.6	Postprocessed Code	4/24/2006 01:32:51pm	Sensor	EASTHARBOR.cor	0
1.4	1	5.6	Postprocessed Code	4/24/2006 01:32:52pm	Sensor	EASTHARBOR.cor	0
1.6	1	5.6	Postprocessed Code	4/24/2006 01:32:53pm	Sensor	EASTHARBOR.cor	0
1.8	1	5.6	Postprocessed Code	4/24/2006 01:32:54pm	Sensor	EASTHARBOR.cor	0
2.0	1	5.6	Postprocessed Code	4/24/2006 01:32:55pm	Sensor	EASTHARBOR.cor	0
2.1	1	5.6	Postprocessed Code	4/24/2006 01:32:56pm	Sensor	EASTHARBOR.cor	0
2.3	1	5.6	Postprocessed Code	4/24/2006 01:32:57pm	Sensor	EASTHARBOR.cor	0
2.6	1	5.6	Postprocessed Code	4/24/2006 01:32:58pm	Sensor	EASTHARBOR.cor	0
2.8	1	5.6	Postprocessed Code	4/24/2006 01:32:59pm	Sensor	EASTHARBOR.cor	0
3.0	1	5.6	Postprocessed Code	4/24/2006 01:33:00pm	Sensor	EASTHARBOR.cor	0
3.0	1	5.6	Postprocessed Code	4/24/2006 01:33:01pm	Sensor	EASTHARBOR.cor	0
3.1	1	5.6	Postprocessed Code	4/24/2006 01:33:02pm	Sensor	EASTHARBOR.cor	0
3.1	1	5.6	Postprocessed Code	4/24/2006 01:33:03pm	Sensor	EASTHARBOR.cor	0
3.1	1	5.6	Postprocessed Code	4/24/2006 01:33:04pm	Sensor	EASTHARBOR.cor	0
3.2	1	5.6	Postprocessed Code	4/24/2006 01:33:05pm	Sensor	EASTHARBOR.cor	0
3.2	1	4.0	Postprocessed Code	4/24/2006 01:33:06pm	Sensor	EASTHARBOR.cor	0
3.2	1	4.0	Postprocessed Code	4/24/2006 01:33:07pm	Sensor	EASTHARBOR.cor	0
3.4	1	4.0	Postprocessed Code	4/24/2006 01:33:08pm	Sensor	EASTHARBOR.cor	0
3.4	1	4.0	Postprocessed Code	4/24/2006 01:33:09pm	Sensor	EASTHARBOR.cor	0
3.5	1	4.0	Postprocessed Code	4/24/2006 01:33:10pm	Sensor	EASTHARBOR.cor	0
3.6	1	4.0	Postprocessed Code	4/24/2006 01:33:11pm	Sensor	EASTHARBOR.cor	0
3.7	1	4.0	Postprocessed Code	4/24/2006 01:33:12pm	Sensor	EASTHARBOR.cor	0
3.7	1	4.4	Postprocessed Code	4/24/2006 01:33:13pm	Sensor	EASTHARBOR.cor	0
3.5	1	4.0	Postprocessed Code	4/24/2006 01:33:14pm	Sensor	EASTHARBOR.cor	0
3.4	1	4.0	Postprocessed Code	4/24/2006 01:33:15pm	Sensor	EASTHARBOR.cor	0
3.4	1	4.0	Postprocessed Code	4/24/2006 01:33:16pm	Sensor	EASTHARBOR.cor	0
3.5	1	4.0	Postprocessed Code	4/24/2006 01:33:17pm	Sensor	EASTHARBOR.cor	0
3.5	1	2.8	Postprocessed Code	4/24/2006 01:33:18pm	Sensor	EASTHARBOR.cor	0
3.5	1	2.8	Postprocessed Code	4/24/2006 01:33:19pm	Sensor	EASTHARBOR.cor	0
3.4	1	2.8	Postprocessed Code	4/24/2006 01:33:20pm	Sensor	EASTHARBOR.cor	0
3.3	1	2.8	Postprocessed Code	4/24/2006 01:33:21pm	Sensor	EASTHARBOR.cor	0
3.3	1	2.8	Postprocessed Code	4/24/2006 01:33:22pm	Sensor	EASTHARBOR.cor	0
3.3	1	2.8	Postprocessed Code	4/24/2006 01:33:23pm	Sensor	EASTHARBOR.cor	0
3.3	1	2.8	Postprocessed Code	4/24/2006 01:33:24pm	Sensor	EASTHARBOR.cor	0
3.3	1	2.8	Postprocessed Code	4/24/2006 01:33:25pm	Sensor	EASTHARBOR.cor	0
3.2	1	2.8	Postprocessed Code	4/24/2006 01:33:26pm	Sensor	EASTHARBOR.cor	0
3.2	1	2.8	Postprocessed Code	4/24/2006 01:33:27pm	Sensor	EASTHARBOR.cor	0
3.3	1	2.8	Postprocessed Code	4/24/2006 01:33:28pm	Sensor	EASTHARBOR.cor	0
3.4	1	2.8	Postprocessed Code	4/24/2006 01:33:29pm	Sensor	EASTHARBOR.cor	0
3.5	1	2.8	Postprocessed Code	4/24/2006 01:33:30pm	Sensor	EASTHARBOR.cor	0
3.9	1	2.8	Postprocessed Code	4/24/2006 01:33:31pm	Sensor	EASTHARBOR.cor	0
4.2	1	2.8	Postprocessed Code	4/24/2006 01:33:32pm	Sensor	EASTHARBOR.cor	0
4.4	1	2.8	Postprocessed Code	4/24/2006 01:33:33pm	Sensor	EASTHARBOR.cor	0
4.8	1	3.3	Postprocessed Code	4/24/2006 01:33:34pm	Sensor	EASTHARBOR.cor	0
4.8	1	3.3	Postprocessed Code	4/24/2006 01:33:35pm	Sensor	EASTHARBOR.cor	0
4.9	1	2.7	Postprocessed Code	4/24/2006 01:33:36pm	Sensor	EASTHARBOR.cor	0
4.9	1	2.7	Postprocessed Code	4/24/2006 01:33:37pm	Sensor	EASTHARBOR.cor	0
4.9	1	2.7	Postprocessed Code	4/24/2006 01:33:38pm	Sensor	EASTHARBOR.cor	0
4.9	1	2.7	Postprocessed Code	4/24/2006 01:33:39pm	Sensor	EASTHARBOR.cor	0

Raw Bathymetric Data
April 24, 2006 through May 5, 2006
Village Harbor

4.9	1	2.7	Postprocessed Code	4/24/2006 01:33:40pm	Sensor	EASTHARBOR.cor 0
4.8	1	2.7	Postprocessed Code	4/24/2006 01:33:41pm	Sensor	EASTHARBOR.cor 0
4.9	1	2.7	Postprocessed Code	4/24/2006 01:33:42pm	Sensor	EASTHARBOR.cor 0
4.9	1	3.3	Postprocessed Code	4/24/2006 01:33:43pm	Sensor	EASTHARBOR.cor 0
4.9	1	2.7	Postprocessed Code	4/24/2006 01:33:44pm	Sensor	EASTHARBOR.cor 0
4.9	1	2.7	Postprocessed Code	4/24/2006 01:33:45pm	Sensor	EASTHARBOR.cor 0
4.9	1	2.7	Postprocessed Code	4/24/2006 01:33:46pm	Sensor	EASTHARBOR.cor 0
5.2	1	2.7	Postprocessed Code	4/24/2006 01:33:48pm	Sensor	EASTHARBOR.cor 0
5.3	1	2.7	Postprocessed Code	4/24/2006 01:33:49pm	Sensor	EASTHARBOR.cor 0
5.3	1	2.7	Postprocessed Code	4/24/2006 01:33:50pm	Sensor	EASTHARBOR.cor 0
5.5	1	2.7	Postprocessed Code	4/24/2006 01:33:51pm	Sensor	EASTHARBOR.cor 0
5.6	1	2.7	Postprocessed Code	4/24/2006 01:33:52pm	Sensor	EASTHARBOR.cor 0
5.8	1	2.7	Postprocessed Code	4/24/2006 01:33:53pm	Sensor	EASTHARBOR.cor 0
5.8	1	2.7	Postprocessed Code	4/24/2006 01:33:54pm	Sensor	EASTHARBOR.cor 0
5.7	1	2.7	Postprocessed Code	4/24/2006 01:33:55pm	Sensor	EASTHARBOR.cor 0
5.7	1	2.7	Postprocessed Code	4/24/2006 01:33:56pm	Sensor	EASTHARBOR.cor 0
5.5	1	2.7	Postprocessed Code	4/24/2006 01:33:57pm	Sensor	EASTHARBOR.cor 0
5.5	1	2.7	Postprocessed Code	4/24/2006 01:33:58pm	Sensor	EASTHARBOR.cor 0
5.5	1	2.7	Postprocessed Code	4/24/2006 01:33:58pm	Sensor	EASTHARBOR.cor 0
5.4	1	2.7	Postprocessed Code	4/24/2006 01:33:59pm	Sensor	EASTHARBOR.cor 0
5.4	1	2.7	Postprocessed Code	4/24/2006 01:34:00pm	Sensor	EASTHARBOR.cor 0
5.2	1	2.7	Postprocessed Code	4/24/2006 01:34:01pm	Sensor	EASTHARBOR.cor 0
5.2	1	2.7	Postprocessed Code	4/24/2006 01:34:02pm	Sensor	EASTHARBOR.cor 0
5.1	1	2.7	Postprocessed Code	4/24/2006 01:34:03pm	Sensor	EASTHARBOR.cor 0
4.9	1	2.7	Postprocessed Code	4/24/2006 01:34:04pm	Sensor	EASTHARBOR.cor 0
5.2	1	2.7	Postprocessed Code	4/24/2006 01:34:05pm	Sensor	EASTHARBOR.cor 0
4.7	1	2.7	Postprocessed Code	4/24/2006 01:34:06pm	Sensor	EASTHARBOR.cor 0
4.6	1	2.7	Postprocessed Code	4/24/2006 01:34:07pm	Sensor	EASTHARBOR.cor 0
4.7	1	2.7	Postprocessed Code	4/24/2006 01:34:08pm	Sensor	EASTHARBOR.cor 0
4.7	1	2.7	Postprocessed Code	4/24/2006 01:34:09pm	Sensor	EASTHARBOR.cor 0
4.8	1	2.7	Postprocessed Code	4/24/2006 01:34:10pm	Sensor	EASTHARBOR.cor 0
4.7	1	2.8	Postprocessed Code	4/24/2006 01:34:11pm	Sensor	EASTHARBOR.cor 0
4.7	1	2.8	Postprocessed Code	4/24/2006 01:34:12pm	Sensor	EASTHARBOR.cor 0
4.6	1	4.0	Postprocessed Code	4/24/2006 01:34:13pm	Sensor	EASTHARBOR.cor 0
4.6	1	3.7	Postprocessed Code	4/24/2006 01:34:14pm	Sensor	EASTHARBOR.cor 0
4.7	1	3.7	Postprocessed Code	4/24/2006 01:34:15pm	Sensor	EASTHARBOR.cor 0
4.6	1	4.0	Postprocessed Code	4/24/2006 01:34:16pm	Sensor	EASTHARBOR.cor 0
4.8	1	4.0	Postprocessed Code	4/24/2006 01:34:17pm	Sensor	EASTHARBOR.cor 0
5.1	1	4.0	Postprocessed Code	4/24/2006 01:34:18pm	Sensor	EASTHARBOR.cor 0
4.8	1	4.0	Postprocessed Code	4/24/2006 01:34:19pm	Sensor	EASTHARBOR.cor 0
5.1	1	4.0	Postprocessed Code	4/24/2006 01:34:20pm	Sensor	EASTHARBOR.cor 0
5.3	1	4.0	Postprocessed Code	4/24/2006 01:34:21pm	Sensor	EASTHARBOR.cor 0
5.2	1	4.0	Postprocessed Code	4/24/2006 01:34:22pm	Sensor	EASTHARBOR.cor 0
5.4	1	4.0	Postprocessed Code	4/24/2006 01:34:23pm	Sensor	EASTHARBOR.cor 0
5.4	1	4.0	Postprocessed Code	4/24/2006 01:34:24pm	Sensor	EASTHARBOR.cor 0
5.5	1	4.0	Postprocessed Code	4/24/2006 01:34:25pm	Sensor	EASTHARBOR.cor 0
5.7	1	4.0	Postprocessed Code	4/24/2006 01:34:26pm	Sensor	EASTHARBOR.cor 0
5.6	1	4.0	Postprocessed Code	4/24/2006 01:34:27pm	Sensor	EASTHARBOR.cor 0
5.8	1	5.4	Postprocessed Code	4/24/2006 01:34:28pm	Sensor	EASTHARBOR.cor 0
5.9	1	5.4	Postprocessed Code	4/24/2006 01:34:29pm	Sensor	EASTHARBOR.cor 0
6.0	1	5.4	Postprocessed Code	4/24/2006 01:34:30pm	Sensor	EASTHARBOR.cor 0
6.0	1	5.4	Postprocessed Code	4/24/2006 01:34:31pm	Sensor	EASTHARBOR.cor 0

6.1	1	5.4	Postprocessed Code	4/24/2006 01:34:32pm	Sensor	EASTHARBOR.cor	0
5.9	1	5.4	Postprocessed Code	4/24/2006 01:34:33pm	Sensor	EASTHARBOR.cor	0
5.6	1	5.4	Postprocessed Code	4/24/2006 01:34:34pm	Sensor	EASTHARBOR.cor	0
5.6	1	5.4	Postprocessed Code	4/24/2006 01:34:35pm	Sensor	EASTHARBOR.cor	0
5.5	1	5.4	Postprocessed Code	4/24/2006 01:34:36pm	Sensor	EASTHARBOR.cor	0
5.3	1	5.4	Postprocessed Code	4/24/2006 01:34:37pm	Sensor	EASTHARBOR.cor	0
5.1	1	5.4	Postprocessed Code	4/24/2006 01:34:38pm	Sensor	EASTHARBOR.cor	0
4.9	1	5.4	Postprocessed Code	4/24/2006 01:34:39pm	Sensor	EASTHARBOR.cor	0
4.8	1	5.4	Postprocessed Code	4/24/2006 01:34:40pm	Sensor	EASTHARBOR.cor	0
4.8	1	5.4	Postprocessed Code	4/24/2006 01:34:41pm	Sensor	EASTHARBOR.cor	0
4.9	1	5.4	Postprocessed Code	4/24/2006 01:34:42pm	Sensor	EASTHARBOR.cor	0
4.8	1	5.4	Postprocessed Code	4/24/2006 01:34:43pm	Sensor	EASTHARBOR.cor	0
4.8	1	5.4	Postprocessed Code	4/24/2006 01:34:44pm	Sensor	EASTHARBOR.cor	0
4.8	1	5.4	Postprocessed Code	4/24/2006 01:34:45pm	Sensor	EASTHARBOR.cor	0
4.8	1	5.4	Postprocessed Code	4/24/2006 01:34:46pm	Sensor	EASTHARBOR.cor	0
4.8	1	5.4	Postprocessed Code	4/24/2006 01:34:47pm	Sensor	EASTHARBOR.cor	0
4.8	1	5.4	Postprocessed Code	4/24/2006 01:34:48pm	Sensor	EASTHARBOR.cor	0
4.6	1	5.4	Postprocessed Code	4/24/2006 01:34:49pm	Sensor	EASTHARBOR.cor	0
4.2	1	5.4	Postprocessed Code	4/24/2006 01:34:50pm	Sensor	EASTHARBOR.cor	0
3.9	1	5.4	Postprocessed Code	4/24/2006 01:34:51pm	Sensor	EASTHARBOR.cor	0
3.6	1	5.4	Postprocessed Code	4/24/2006 01:34:52pm	Sensor	EASTHARBOR.cor	0
3.4	1	5.4	Postprocessed Code	4/24/2006 01:34:53pm	Sensor	EASTHARBOR.cor	0
3.4	1	5.4	Postprocessed Code	4/24/2006 01:34:54pm	Sensor	EASTHARBOR.cor	0
3.3	1	5.4	Postprocessed Code	4/24/2006 01:34:55pm	Sensor	EASTHARBOR.cor	0
3.3	1	5.4	Postprocessed Code	4/24/2006 01:34:56pm	Sensor	EASTHARBOR.cor	0
3.3	1	5.4	Postprocessed Code	4/24/2006 01:34:57pm	Sensor	EASTHARBOR.cor	0
3.4	1	5.4	Postprocessed Code	4/24/2006 01:34:59pm	Sensor	EASTHARBOR.cor	0
3.4	1	5.4	Postprocessed Code	4/24/2006 01:35:00pm	Sensor	EASTHARBOR.cor	0
3.3	1	5.4	Postprocessed Code	4/24/2006 01:35:01pm	Sensor	EASTHARBOR.cor	0
3.4	1	5.4	Postprocessed Code	4/24/2006 01:35:02pm	Sensor	EASTHARBOR.cor	0
3.4	1	5.4	Postprocessed Code	4/24/2006 01:35:03pm	Sensor	EASTHARBOR.cor	0
3.3	1	5.4	Postprocessed Code	4/24/2006 01:35:04pm	Sensor	EASTHARBOR.cor	0
3.3	1	5.4	Postprocessed Code	4/24/2006 01:35:05pm	Sensor	EASTHARBOR.cor	0
3.3	1	5.4	Postprocessed Code	4/24/2006 01:35:06pm	Sensor	EASTHARBOR.cor	0
3.3	1	5.4	Postprocessed Code	4/24/2006 01:35:07pm	Sensor	EASTHARBOR.cor	0
3.3	1	5.4	Postprocessed Code	4/24/2006 01:35:08pm	Sensor	EASTHARBOR.cor	0
3.2	1	5.4	Postprocessed Code	4/24/2006 01:35:09pm	Sensor	EASTHARBOR.cor	0
3.1	1	5.4	Postprocessed Code	4/24/2006 01:35:10pm	Sensor	EASTHARBOR.cor	0
3.1	1	5.4	Postprocessed Code	4/24/2006 01:35:11pm	Sensor	EASTHARBOR.cor	0
3.1	1	5.4	Postprocessed Code	4/24/2006 01:35:12pm	Sensor	EASTHARBOR.cor	0
3.0	1	5.4	Postprocessed Code	4/24/2006 01:35:13pm	Sensor	EASTHARBOR.cor	0
2.9	1	5.4	Postprocessed Code	4/24/2006 01:35:14pm	Sensor	EASTHARBOR.cor	0
2.7	1	5.4	Postprocessed Code	4/24/2006 01:35:14pm	Sensor	EASTHARBOR.cor	0
2.5	1	5.4	Postprocessed Code	4/24/2006 01:35:15pm	Sensor	EASTHARBOR.cor	0
2.3	1	5.4	Postprocessed Code	4/24/2006 01:35:16pm	Sensor	EASTHARBOR.cor	0
2.2	1	5.4	Postprocessed Code	4/24/2006 01:35:17pm	Sensor	EASTHARBOR.cor	0
2.2	1	4.0	Postprocessed Code	4/24/2006 01:35:18pm	Sensor	EASTHARBOR.cor	0
2.1	1	4.0	Postprocessed Code	4/24/2006 01:35:19pm	Sensor	EASTHARBOR.cor	0
2.0	1	4.0	Postprocessed Code	4/24/2006 01:35:20pm	Sensor	EASTHARBOR.cor	0
2.0	1	4.0	Postprocessed Code	4/24/2006 01:35:21pm	Sensor	EASTHARBOR.cor	0
2.0	1	4.0	Postprocessed Code	4/24/2006 01:35:22pm	Sensor	EASTHARBOR.cor	0
2.1	1	4.0	Postprocessed Code	4/24/2006 01:35:23pm	Sensor	EASTHARBOR.cor	0

2.1	1	4.0	Postprocessed Code	4/24/2006 01:35:24pm	Sensor	EASTHARBOR.cor	0
2.3	1	4.0	Postprocessed Code	4/24/2006 01:35:25pm	Sensor	EASTHARBOR.cor	0
2.4	1	4.0	Postprocessed Code	4/24/2006 01:35:26pm	Sensor	EASTHARBOR.cor	0
2.5	1	4.0	Postprocessed Code	4/24/2006 01:35:27pm	Sensor	EASTHARBOR.cor	0
2.7	1	4.0	Postprocessed Code	4/24/2006 01:35:28pm	Sensor	EASTHARBOR.cor	0
2.9	1	4.0	Postprocessed Code	4/24/2006 01:35:29pm	Sensor	EASTHARBOR.cor	0
3.0	1	4.0	Postprocessed Code	4/24/2006 01:35:30pm	Sensor	EASTHARBOR.cor	0
3.1	1	4.0	Postprocessed Code	4/24/2006 01:35:31pm	Sensor	EASTHARBOR.cor	0
3.1	1	4.0	Postprocessed Code	4/24/2006 01:35:32pm	Sensor	EASTHARBOR.cor	0
3.2	1	4.0	Postprocessed Code	4/24/2006 01:35:33pm	Sensor	EASTHARBOR.cor	0
3.3	1	4.0	Postprocessed Code	4/24/2006 01:35:34pm	Sensor	EASTHARBOR.cor	0
3.3	1	4.0	Postprocessed Code	4/24/2006 01:35:35pm	Sensor	EASTHARBOR.cor	0
3.3	1	4.0	Postprocessed Code	4/24/2006 01:35:36pm	Sensor	EASTHARBOR.cor	0
3.3	1	4.0	Postprocessed Code	4/24/2006 01:35:37pm	Sensor	EASTHARBOR.cor	0
3.5	1	4.0	Postprocessed Code	4/24/2006 01:35:38pm	Sensor	EASTHARBOR.cor	0
3.8	1	4.0	Postprocessed Code	4/24/2006 01:35:39pm	Sensor	EASTHARBOR.cor	0
4.2	1	4.0	Postprocessed Code	4/24/2006 01:35:40pm	Sensor	EASTHARBOR.cor	0
4.5	1	4.0	Postprocessed Code	4/24/2006 01:35:41pm	Sensor	EASTHARBOR.cor	0
4.6	1	4.0	Postprocessed Code	4/24/2006 01:35:42pm	Sensor	EASTHARBOR.cor	0
4.6	1	4.0	Postprocessed Code	4/24/2006 01:35:43pm	Sensor	EASTHARBOR.cor	0
4.6	1	4.0	Postprocessed Code	4/24/2006 01:35:44pm	Sensor	EASTHARBOR.cor	0
4.7	1	4.0	Postprocessed Code	4/24/2006 01:35:45pm	Sensor	EASTHARBOR.cor	0
4.7	1	4.0	Postprocessed Code	4/24/2006 01:35:46pm	Sensor	EASTHARBOR.cor	0
4.7	1	4.0	Postprocessed Code	4/24/2006 01:35:47pm	Sensor	EASTHARBOR.cor	0
4.6	1	4.0	Postprocessed Code	4/24/2006 01:35:48pm	Sensor	EASTHARBOR.cor	0
4.6	1	4.0	Postprocessed Code	4/24/2006 01:35:49pm	Sensor	EASTHARBOR.cor	0
4.6	1	4.0	Postprocessed Code	4/24/2006 01:35:50pm	Sensor	EASTHARBOR.cor	0
4.7	1	4.0	Postprocessed Code	4/24/2006 01:35:51pm	Sensor	EASTHARBOR.cor	0
4.7	1	4.0	Postprocessed Code	4/24/2006 01:35:52pm	Sensor	EASTHARBOR.cor	0
4.7	1	4.0	Postprocessed Code	4/24/2006 01:35:53pm	Sensor	EASTHARBOR.cor	0
4.8	1	4.0	Postprocessed Code	4/24/2006 01:35:54pm	Sensor	EASTHARBOR.cor	0
4.8	1	4.0	Postprocessed Code	4/24/2006 01:35:55pm	Sensor	EASTHARBOR.cor	0
4.8	1	4.0	Postprocessed Code	4/24/2006 01:35:56pm	Sensor	EASTHARBOR.cor	0
4.9	1	4.0	Postprocessed Code	4/24/2006 01:35:57pm	Sensor	EASTHARBOR.cor	0
4.9	1	2.7	Postprocessed Code	4/24/2006 01:35:58pm	Sensor	EASTHARBOR.cor	0
4.9	1	2.7	Postprocessed Code	4/24/2006 01:35:59pm	Sensor	EASTHARBOR.cor	0
4.9	1	2.7	Postprocessed Code	4/24/2006 01:36:00pm	Sensor	EASTHARBOR.cor	0
4.9	1	2.7	Postprocessed Code	4/24/2006 01:36:01pm	Sensor	EASTHARBOR.cor	0
4.9	1	2.7	Postprocessed Code	4/24/2006 01:36:02pm	Sensor	EASTHARBOR.cor	0
4.9	1	2.7	Postprocessed Code	4/24/2006 01:36:03pm	Sensor	EASTHARBOR.cor	0
4.9	1	2.7	Postprocessed Code	4/24/2006 01:36:04pm	Sensor	EASTHARBOR.cor	0
4.9	1	2.7	Postprocessed Code	4/24/2006 01:36:05pm	Sensor	EASTHARBOR.cor	0
4.9	1	2.7	Postprocessed Code	4/24/2006 01:36:06pm	Sensor	EASTHARBOR.cor	0
4.9	1	2.7	Postprocessed Code	4/24/2006 01:36:07pm	Sensor	EASTHARBOR.cor	0
5.0	1	2.7	Postprocessed Code	4/24/2006 01:36:08pm	Sensor	EASTHARBOR.cor	0
5.2	1	2.7	Postprocessed Code	4/24/2006 01:36:09pm	Sensor	EASTHARBOR.cor	0
5.5	1	2.7	Postprocessed Code	4/24/2006 01:36:10pm	Sensor	EASTHARBOR.cor	0
5.7	1	2.7	Postprocessed Code	4/24/2006 01:36:11pm	Sensor	EASTHARBOR.cor	0
6.0	1	2.7	Postprocessed Code	4/24/2006 01:36:12pm	Sensor	EASTHARBOR.cor	0
5.9	1	2.7	Postprocessed Code	4/24/2006 01:36:13pm	Sensor	EASTHARBOR.cor	0
6.0	1	2.7	Postprocessed Code	4/24/2006 01:36:15pm	Sensor	EASTHARBOR.cor	0
6.0	1	2.7	Postprocessed Code	4/24/2006 01:36:16pm	Sensor	EASTHARBOR.cor	0

5.9	1	2.7	Postprocessed Code	4/24/2006 01:36:17pm	Sensor	EASTHARBOR.cor	0
5.9	1	2.7	Postprocessed Code	4/24/2006 01:36:18pm	Sensor	EASTHARBOR.cor	0
5.9	1	2.7	Postprocessed Code	4/24/2006 01:36:19pm	Sensor	EASTHARBOR.cor	0
5.8	1	2.7	Postprocessed Code	4/24/2006 01:36:20pm	Sensor	EASTHARBOR.cor	0
5.7	1	2.7	Postprocessed Code	4/24/2006 01:36:21pm	Sensor	EASTHARBOR.cor	0
5.7	1	2.7	Postprocessed Code	4/24/2006 01:36:21pm	Sensor	EASTHARBOR.cor	0
5.8	1	2.7	Postprocessed Code	4/24/2006 01:36:22pm	Sensor	EASTHARBOR.cor	0
5.8	1	2.7	Postprocessed Code	4/24/2006 01:36:23pm	Sensor	EASTHARBOR.cor	0
5.7	1	2.7	Postprocessed Code	4/24/2006 01:36:24pm	Sensor	EASTHARBOR.cor	0
5.6	1	2.7	Postprocessed Code	4/24/2006 01:36:25pm	Sensor	EASTHARBOR.cor	0
5.5	1	3.2	Postprocessed Code	4/24/2006 01:36:27pm	Sensor	EASTHARBOR.cor	0
5.4	1	3.2	Postprocessed Code	4/24/2006 01:36:27pm	Sensor	EASTHARBOR.cor	0
5.5	1	2.7	Postprocessed Code	4/24/2006 01:36:29pm	Sensor	EASTHARBOR.cor	0
5.2	1	2.7	Postprocessed Code	4/24/2006 01:36:29pm	Sensor	EASTHARBOR.cor	0
5.1	1	2.7	Postprocessed Code	4/24/2006 01:36:30pm	Sensor	EASTHARBOR.cor	0
5.0	1	2.7	Postprocessed Code	4/24/2006 01:36:32pm	Sensor	EASTHARBOR.cor	0
5.0	1	2.7	Postprocessed Code	4/24/2006 01:36:32pm	Sensor	EASTHARBOR.cor	0
5.0	1	2.7	Postprocessed Code	4/24/2006 01:36:33pm	Sensor	EASTHARBOR.cor	0
4.9	1	2.7	Postprocessed Code	4/24/2006 01:36:34pm	Sensor	EASTHARBOR.cor	0
4.9	1	2.7	Postprocessed Code	4/24/2006 01:36:35pm	Sensor	EASTHARBOR.cor	0
4.8	1	3.6	Postprocessed Code	4/24/2006 01:36:36pm	Sensor	EASTHARBOR.cor	0
4.9	1	3.6	Postprocessed Code	4/24/2006 01:36:37pm	Sensor	EASTHARBOR.cor	0
4.9	1	3.6	Postprocessed Code	4/24/2006 01:36:38pm	Sensor	EASTHARBOR.cor	0
4.9	1	4.0	Postprocessed Code	4/24/2006 01:36:39pm	Sensor	EASTHARBOR.cor	0
5.0	1	4.0	Postprocessed Code	4/24/2006 01:36:40pm	Sensor	EASTHARBOR.cor	0
5.0	1	4.0	Postprocessed Code	4/24/2006 01:36:41pm	Sensor	EASTHARBOR.cor	0
5.1	1	4.0	Postprocessed Code	4/24/2006 01:36:42pm	Sensor	EASTHARBOR.cor	0
5.3	1	4.0	Postprocessed Code	4/24/2006 01:36:43pm	Sensor	EASTHARBOR.cor	0
5.3	1	4.0	Postprocessed Code	4/24/2006 01:36:44pm	Sensor	EASTHARBOR.cor	0
5.4	1	4.0	Postprocessed Code	4/24/2006 01:36:45pm	Sensor	EASTHARBOR.cor	0
5.5	1	4.0	Postprocessed Code	4/24/2006 01:36:46pm	Sensor	EASTHARBOR.cor	0
5.5	1	4.0	Postprocessed Code	4/24/2006 01:36:47pm	Sensor	EASTHARBOR.cor	0
5.6	1	5.3	Postprocessed Code	4/24/2006 01:36:48pm	Sensor	EASTHARBOR.cor	0
5.7	1	5.3	Postprocessed Code	4/24/2006 01:36:49pm	Sensor	EASTHARBOR.cor	0
5.8	1	5.3	Postprocessed Code	4/24/2006 01:36:50pm	Sensor	EASTHARBOR.cor	0
6.0	1	5.3	Postprocessed Code	4/24/2006 01:36:51pm	Sensor	EASTHARBOR.cor	0
6.0	1	5.3	Postprocessed Code	4/24/2006 01:36:52pm	Sensor	EASTHARBOR.cor	0
6.1	1	5.3	Postprocessed Code	4/24/2006 01:36:53pm	Sensor	EASTHARBOR.cor	0
6.0	1	5.3	Postprocessed Code	4/24/2006 01:36:54pm	Sensor	EASTHARBOR.cor	0
6.1	1	5.3	Postprocessed Code	4/24/2006 01:36:55pm	Sensor	EASTHARBOR.cor	0
6.0	1	5.3	Postprocessed Code	4/24/2006 01:36:56pm	Sensor	EASTHARBOR.cor	0
6.1	1	5.3	Postprocessed Code	4/24/2006 01:36:57pm	Sensor	EASTHARBOR.cor	0
6.1	1	5.3	Postprocessed Code	4/24/2006 01:36:58pm	Sensor	EASTHARBOR.cor	0
6.1	1	5.3	Postprocessed Code	4/24/2006 01:36:59pm	Sensor	EASTHARBOR.cor	0
6.1	1	5.3	Postprocessed Code	4/24/2006 01:37:00pm	Sensor	EASTHARBOR.cor	0
5.9	1	3.5	Postprocessed Code	4/24/2006 01:37:01pm	Sensor	EASTHARBOR.cor	0
5.8	1	5.3	Postprocessed Code	4/24/2006 01:37:02pm	Sensor	EASTHARBOR.cor	0
5.6	1	5.3	Postprocessed Code	4/24/2006 01:37:03pm	Sensor	EASTHARBOR.cor	0
5.4	1	5.3	Postprocessed Code	4/24/2006 01:37:04pm	Sensor	EASTHARBOR.cor	0
5.3	1	5.3	Postprocessed Code	4/24/2006 01:37:05pm	Sensor	EASTHARBOR.cor	0
5.2	1	5.3	Postprocessed Code	4/24/2006 01:37:06pm	Sensor	EASTHARBOR.cor	0
5.0	1	5.3	Postprocessed Code	4/24/2006 01:37:07pm	Sensor	EASTHARBOR.cor	0

5.0	1	5.3	Postprocessed Code	4/24/2006 01:37:08pm	Sensor	EASTHARBOR.cor	0
5.0	1	5.3	Postprocessed Code	4/24/2006 01:37:09pm	Sensor	EASTHARBOR.cor	0
4.9	1	5.3	Postprocessed Code	4/24/2006 01:37:10pm	Sensor	EASTHARBOR.cor	0
4.8	1	5.3	Postprocessed Code	4/24/2006 01:37:11pm	Sensor	EASTHARBOR.cor	0
4.8	1	5.3	Postprocessed Code	4/24/2006 01:37:12pm	Sensor	EASTHARBOR.cor	0
4.9	1	5.3	Postprocessed Code	4/24/2006 01:37:13pm	Sensor	EASTHARBOR.cor	0
4.9	1	5.3	Postprocessed Code	4/24/2006 01:37:14pm	Sensor	EASTHARBOR.cor	0
4.9	1	5.3	Postprocessed Code	4/24/2006 01:37:15pm	Sensor	EASTHARBOR.cor	0
4.9	1	5.3	Postprocessed Code	4/24/2006 01:37:16pm	Sensor	EASTHARBOR.cor	0
4.8	1	5.3	Postprocessed Code	4/24/2006 01:37:17pm	Sensor	EASTHARBOR.cor	0
4.6	1	5.3	Postprocessed Code	4/24/2006 01:37:18pm	Sensor	EASTHARBOR.cor	0
4.7	1	5.3	Postprocessed Code	4/24/2006 01:37:19pm	Sensor	EASTHARBOR.cor	0
4.6	1	5.3	Postprocessed Code	4/24/2006 01:37:20pm	Sensor	EASTHARBOR.cor	0
4.5	1	5.3	Postprocessed Code	4/24/2006 01:37:21pm	Sensor	EASTHARBOR.cor	0
4.3	1	5.3	Postprocessed Code	4/24/2006 01:37:22pm	Sensor	EASTHARBOR.cor	0
4.0	1	5.3	Postprocessed Code	4/24/2006 01:37:23pm	Sensor	EASTHARBOR.cor	0
3.9	1	5.3	Postprocessed Code	4/24/2006 01:37:24pm	Sensor	EASTHARBOR.cor	0
3.8	1	5.3	Postprocessed Code	4/24/2006 01:37:25pm	Sensor	EASTHARBOR.cor	0
3.7	1	5.3	Postprocessed Code	4/24/2006 01:37:26pm	Sensor	EASTHARBOR.cor	0
3.4	1	5.3	Postprocessed Code	4/24/2006 01:37:28pm	Sensor	EASTHARBOR.cor	0
3.4	1	5.3	Postprocessed Code	4/24/2006 01:37:29pm	Sensor	EASTHARBOR.cor	0
3.3	1	5.3	Postprocessed Code	4/24/2006 01:37:30pm	Sensor	EASTHARBOR.cor	0
3.4	1	5.3	Postprocessed Code	4/24/2006 01:37:31pm	Sensor	EASTHARBOR.cor	0
3.3	1	5.3	Postprocessed Code	4/24/2006 01:37:32pm	Sensor	EASTHARBOR.cor	0
3.2	1	5.3	Postprocessed Code	4/24/2006 01:37:33pm	Sensor	EASTHARBOR.cor	0
3.2	1	5.3	Postprocessed Code	4/24/2006 01:37:34pm	Sensor	EASTHARBOR.cor	0
2.9	1	5.3	Postprocessed Code	4/24/2006 01:37:35pm	Sensor	EASTHARBOR.cor	0
2.8	1	5.3	Postprocessed Code	4/24/2006 01:37:36pm	Sensor	EASTHARBOR.cor	0
2.4	1	5.3	Postprocessed Code	4/24/2006 01:37:37pm	Sensor	EASTHARBOR.cor	0
2.1	1	5.3	Postprocessed Code	4/24/2006 01:37:38pm	Sensor	EASTHARBOR.cor	0
1.9	1	5.3	Postprocessed Code	4/24/2006 01:37:39pm	Sensor	EASTHARBOR.cor	0
1.8	1	5.3	Postprocessed Code	4/24/2006 01:37:39pm	Sensor	EASTHARBOR.cor	0
1.7	1	5.3	Postprocessed Code	4/24/2006 01:37:40pm	Sensor	EASTHARBOR.cor	0
1.6	1	4.0	Postprocessed Code	4/24/2006 01:37:42pm	Sensor	EASTHARBOR.cor	0
1.5	1	4.0	Postprocessed Code	4/24/2006 01:37:43pm	Sensor	EASTHARBOR.cor	0
1.6	1	4.0	Postprocessed Code	4/24/2006 01:37:43pm	Sensor	EASTHARBOR.cor	0
1.5	1	4.0	Postprocessed Code	4/24/2006 01:37:44pm	Sensor	EASTHARBOR.cor	0
1.6	1	4.0	Postprocessed Code	4/24/2006 01:37:45pm	Sensor	EASTHARBOR.cor	0
1.7	1	4.0	Postprocessed Code	4/24/2006 01:37:46pm	Sensor	EASTHARBOR.cor	0
1.8	1	4.5	Postprocessed Code	4/24/2006 01:37:47pm	Sensor	EASTHARBOR.cor	0
2.1	1	4.0	Postprocessed Code	4/24/2006 01:37:48pm	Sensor	EASTHARBOR.cor	0
2.3	1	4.0	Postprocessed Code	4/24/2006 01:37:49pm	Sensor	EASTHARBOR.cor	0
2.6	1	4.0	Postprocessed Code	4/24/2006 01:37:50pm	Sensor	EASTHARBOR.cor	0
2.7	1	4.0	Postprocessed Code	4/24/2006 01:37:52pm	Sensor	EASTHARBOR.cor	0
2.9	1	4.0	Postprocessed Code	4/24/2006 01:37:52pm	Sensor	EASTHARBOR.cor	0
2.9	1	4.0	Postprocessed Code	4/24/2006 01:37:53pm	Sensor	EASTHARBOR.cor	0
3.0	1	4.0	Postprocessed Code	4/24/2006 01:37:54pm	Sensor	EASTHARBOR.cor	0
3.2	1	4.0	Postprocessed Code	4/24/2006 01:37:55pm	Sensor	EASTHARBOR.cor	0
3.2	1	4.0	Postprocessed Code	4/24/2006 01:37:56pm	Sensor	EASTHARBOR.cor	0
3.2	1	4.0	Postprocessed Code	4/24/2006 01:37:57pm	Sensor	EASTHARBOR.cor	0
3.3	1	4.0	Postprocessed Code	4/24/2006 01:37:58pm	Sensor	EASTHARBOR.cor	0
3.4	1	4.0	Postprocessed Code	4/24/2006 01:37:59pm	Sensor	EASTHARBOR.cor	0

3.5	1	4.0	Postprocessed Code	4/24/2006 01:38:00pm	Sensor	EASTHARBOR.cor	0
3.5	1	4.0	Postprocessed Code	4/24/2006 01:38:01pm	Sensor	EASTHARBOR.cor	0
3.5	1	4.0	Postprocessed Code	4/24/2006 01:38:02pm	Sensor	EASTHARBOR.cor	0
3.5	1	4.0	Postprocessed Code	4/24/2006 01:38:03pm	Sensor	EASTHARBOR.cor	0
3.5	1	4.0	Postprocessed Code	4/24/2006 01:38:04pm	Sensor	EASTHARBOR.cor	0
3.7	1	4.0	Postprocessed Code	4/24/2006 01:38:05pm	Sensor	EASTHARBOR.cor	0
3.7	1	4.0	Postprocessed Code	4/24/2006 01:38:06pm	Sensor	EASTHARBOR.cor	0
3.9	1	4.0	Postprocessed Code	4/24/2006 01:38:07pm	Sensor	EASTHARBOR.cor	0
3.9	1	4.0	Postprocessed Code	4/24/2006 01:38:08pm	Sensor	EASTHARBOR.cor	0
4.3	1	4.0	Postprocessed Code	4/24/2006 01:38:09pm	Sensor	EASTHARBOR.cor	0
4.6	1	4.0	Postprocessed Code	4/24/2006 01:38:10pm	Sensor	EASTHARBOR.cor	0
4.8	1	4.0	Postprocessed Code	4/24/2006 01:38:11pm	Sensor	EASTHARBOR.cor	0
4.9	1	4.0	Postprocessed Code	4/24/2006 01:38:12pm	Sensor	EASTHARBOR.cor	0
4.9	1	4.0	Postprocessed Code	4/24/2006 01:38:13pm	Sensor	EASTHARBOR.cor	0
4.9	1	4.0	Postprocessed Code	4/24/2006 01:38:14pm	Sensor	EASTHARBOR.cor	0
4.9	1	4.0	Postprocessed Code	4/24/2006 01:38:15pm	Sensor	EASTHARBOR.cor	0
5.0	1	4.0	Postprocessed Code	4/24/2006 01:38:16pm	Sensor	EASTHARBOR.cor	0
5.0	1	4.0	Postprocessed Code	4/24/2006 01:38:17pm	Sensor	EASTHARBOR.cor	0
5.1	1	4.0	Postprocessed Code	4/24/2006 01:38:18pm	Sensor	EASTHARBOR.cor	0
5.1	1	2.7	Postprocessed Code	4/24/2006 01:38:19pm	Sensor	EASTHARBOR.cor	0
5.2	1	2.7	Postprocessed Code	4/24/2006 01:38:20pm	Sensor	EASTHARBOR.cor	0
5.3	1	2.7	Postprocessed Code	4/24/2006 01:38:21pm	Sensor	EASTHARBOR.cor	0
5.4	1	2.7	Postprocessed Code	4/24/2006 01:38:22pm	Sensor	EASTHARBOR.cor	0
5.6	1	2.7	Postprocessed Code	4/24/2006 01:38:23pm	Sensor	EASTHARBOR.cor	0
5.7	1	2.7	Postprocessed Code	4/24/2006 01:38:24pm	Sensor	EASTHARBOR.cor	0
5.6	1	2.7	Postprocessed Code	4/24/2006 01:38:25pm	Sensor	EASTHARBOR.cor	0
5.8	1	2.7	Postprocessed Code	4/24/2006 01:38:26pm	Sensor	EASTHARBOR.cor	0
5.7	1	2.7	Postprocessed Code	4/24/2006 01:38:27pm	Sensor	EASTHARBOR.cor	0
5.8	1	2.7	Postprocessed Code	4/24/2006 01:38:28pm	Sensor	EASTHARBOR.cor	0
6.0	1	2.7	Postprocessed Code	4/24/2006 01:38:29pm	Sensor	EASTHARBOR.cor	0
6.1	1	2.7	Postprocessed Code	4/24/2006 01:38:30pm	Sensor	EASTHARBOR.cor	0
6.1	1	2.7	Postprocessed Code	4/24/2006 01:38:31pm	Sensor	EASTHARBOR.cor	0
6.0	1	2.7	Postprocessed Code	4/24/2006 01:38:32pm	Sensor	EASTHARBOR.cor	0
6.0	1	2.7	Postprocessed Code	4/24/2006 01:38:33pm	Sensor	EASTHARBOR.cor	0
6.1	1	2.7	Postprocessed Code	4/24/2006 01:38:34pm	Sensor	EASTHARBOR.cor	0
6.2	1	2.7	Postprocessed Code	4/24/2006 01:38:35pm	Sensor	EASTHARBOR.cor	0
6.2	1	2.7	Postprocessed Code	4/24/2006 01:38:36pm	Sensor	EASTHARBOR.cor	0
6.2	1	2.7	Postprocessed Code	4/24/2006 01:38:37pm	Sensor	EASTHARBOR.cor	0
6.1	1	2.7	Postprocessed Code	4/24/2006 01:38:38pm	Sensor	EASTHARBOR.cor	0
6.0	1	3.2	Postprocessed Code	4/24/2006 01:38:40pm	Sensor	EASTHARBOR.cor	0
5.9	1	3.2	Postprocessed Code	4/24/2006 01:38:41pm	Sensor	EASTHARBOR.cor	0
5.9	1	2.7	Postprocessed Code	4/24/2006 01:38:42pm	Sensor	EASTHARBOR.cor	0
5.8	1	2.5	Postprocessed Code	4/24/2006 01:38:43pm	Sensor	EASTHARBOR.cor	0
5.7	1	2.5	Postprocessed Code	4/24/2006 01:38:44pm	Sensor	EASTHARBOR.cor	0
5.6	1	2.5	Postprocessed Code	4/24/2006 01:38:45pm	Sensor	EASTHARBOR.cor	0
5.5	1	2.5	Postprocessed Code	4/24/2006 01:38:46pm	Sensor	EASTHARBOR.cor	0
5.4	1	2.5	Postprocessed Code	4/24/2006 01:38:47pm	Sensor	EASTHARBOR.cor	0
5.3	1	2.5	Postprocessed Code	4/24/2006 01:38:48pm	Sensor	EASTHARBOR.cor	0
5.2	1	2.5	Postprocessed Code	4/24/2006 01:38:49pm	Sensor	EASTHARBOR.cor	0
5.3	1	2.5	Postprocessed Code	4/24/2006 01:38:50pm	Sensor	EASTHARBOR.cor	0
5.1	1	2.5	Postprocessed Code	4/24/2006 01:38:51pm	Sensor	EASTHARBOR.cor	0
5.0	1	2.5	Postprocessed Code	4/24/2006 01:38:52pm	Sensor	EASTHARBOR.cor	0

Raw Bathymetric Data
April 24, 2006 through May 5, 2006
Village Harbor

5.0	1	2.5	Postprocessed Code	4/24/2006 01:38:53pm	Sensor	EASTHARBOR.cor	0
4.9	1	2.5	Postprocessed Code	4/24/2006 01:38:53pm	Sensor	EASTHARBOR.cor	0
4.9	1	3.4	Postprocessed Code	4/24/2006 01:38:55pm	Sensor	EASTHARBOR.cor	0
4.9	1	3.4	Postprocessed Code	4/24/2006 01:38:55pm	Sensor	EASTHARBOR.cor	0
4.8	1	3.4	Postprocessed Code	4/24/2006 01:38:56pm	Sensor	EASTHARBOR.cor	0
4.8	1	3.8	Postprocessed Code	4/24/2006 01:38:57pm	Sensor	EASTHARBOR.cor	0
4.8	1	3.8	Postprocessed Code	4/24/2006 01:38:58pm	Sensor	EASTHARBOR.cor	0
4.7	1	3.8	Postprocessed Code	4/24/2006 01:38:59pm	Sensor	EASTHARBOR.cor	0
4.7	1	3.8	Postprocessed Code	4/24/2006 01:39:00pm	Sensor	EASTHARBOR.cor	0
4.7	1	3.8	Postprocessed Code	4/24/2006 01:39:01pm	Sensor	EASTHARBOR.cor	0
4.7	1	3.8	Postprocessed Code	4/24/2006 01:39:02pm	Sensor	EASTHARBOR.cor	0
4.8	1	3.8	Postprocessed Code	4/24/2006 01:39:03pm	Sensor	EASTHARBOR.cor	0
4.8	1	3.8	Postprocessed Code	4/24/2006 01:39:04pm	Sensor	EASTHARBOR.cor	0
5.1	1	3.8	Postprocessed Code	4/24/2006 01:39:05pm	Sensor	EASTHARBOR.cor	0
5.1	1	3.8	Postprocessed Code	4/24/2006 01:39:06pm	Sensor	EASTHARBOR.cor	0
5.3	1	3.8	Postprocessed Code	4/24/2006 01:39:07pm	Sensor	EASTHARBOR.cor	0
5.6	1	3.8	Postprocessed Code	4/24/2006 01:39:08pm	Sensor	EASTHARBOR.cor	0
5.6	1	3.8	Postprocessed Code	4/24/2006 01:39:09pm	Sensor	EASTHARBOR.cor	0
5.6	1	3.8	Postprocessed Code	4/24/2006 01:39:10pm	Sensor	EASTHARBOR.cor	0
5.7	1	3.8	Postprocessed Code	4/24/2006 01:39:11pm	Sensor	EASTHARBOR.cor	0
5.9	1	3.8	Postprocessed Code	4/24/2006 01:39:12pm	Sensor	EASTHARBOR.cor	0
5.8	1	3.5	Postprocessed Code	4/24/2006 01:39:13pm	Sensor	EASTHARBOR.cor	0
6.2	1	3.5	Postprocessed Code	4/24/2006 01:39:14pm	Sensor	EASTHARBOR.cor	0
5.9	1	3.5	Postprocessed Code	4/24/2006 01:39:15pm	Sensor	EASTHARBOR.cor	0
6.2	1	3.5	Postprocessed Code	4/24/2006 01:39:16pm	Sensor	EASTHARBOR.cor	0
6.2	1	3.5	Postprocessed Code	4/24/2006 01:39:17pm	Sensor	EASTHARBOR.cor	0
6.2	1	3.5	Postprocessed Code	4/24/2006 01:39:18pm	Sensor	EASTHARBOR.cor	0
6.2	1	3.5	Postprocessed Code	4/24/2006 01:39:19pm	Sensor	EASTHARBOR.cor	0
6.1	1	3.5	Postprocessed Code	4/24/2006 01:39:20pm	Sensor	EASTHARBOR.cor	0
6.2	1	3.5	Postprocessed Code	4/24/2006 01:39:21pm	Sensor	EASTHARBOR.cor	0
5.9	1	3.5	Postprocessed Code	4/24/2006 01:39:22pm	Sensor	EASTHARBOR.cor	0
5.9	1	3.5	Postprocessed Code	4/24/2006 01:39:23pm	Sensor	EASTHARBOR.cor	0
5.8	1	3.5	Postprocessed Code	4/24/2006 01:39:24pm	Sensor	EASTHARBOR.cor	0
5.7	1	3.5	Postprocessed Code	4/24/2006 01:39:25pm	Sensor	EASTHARBOR.cor	0
5.7	1	3.5	Postprocessed Code	4/24/2006 01:39:26pm	Sensor	EASTHARBOR.cor	0
5.7	1	3.9	Postprocessed Code	4/24/2006 01:39:27pm	Sensor	EASTHARBOR.cor	0
5.7	1	3.9	Postprocessed Code	4/24/2006 01:39:28pm	Sensor	EASTHARBOR.cor	0
5.4	1	3.9	Postprocessed Code	4/24/2006 01:39:29pm	Sensor	EASTHARBOR.cor	0
5.1	1	3.9	Postprocessed Code	4/24/2006 01:39:30pm	Sensor	EASTHARBOR.cor	0
5.0	1	3.9	Postprocessed Code	4/24/2006 01:39:31pm	Sensor	EASTHARBOR.cor	0
4.8	1	3.9	Postprocessed Code	4/24/2006 01:39:32pm	Sensor	EASTHARBOR.cor	0
4.7	1	3.9	Postprocessed Code	4/24/2006 01:39:33pm	Sensor	EASTHARBOR.cor	0
4.7	1	3.9	Postprocessed Code	4/24/2006 01:39:34pm	Sensor	EASTHARBOR.cor	0
4.7	1	3.9	Postprocessed Code	4/24/2006 01:39:35pm	Sensor	EASTHARBOR.cor	0
4.8	1	3.9	Postprocessed Code	4/24/2006 01:39:36pm	Sensor	EASTHARBOR.cor	0
4.7	1	3.9	Postprocessed Code	4/24/2006 01:39:37pm	Sensor	EASTHARBOR.cor	0
4.6	1	3.9	Postprocessed Code	4/24/2006 01:39:38pm	Sensor	EASTHARBOR.cor	0
4.4	1	3.9	Postprocessed Code	4/24/2006 01:39:39pm	Sensor	EASTHARBOR.cor	0
4.1	1	3.9	Postprocessed Code	4/24/2006 01:39:40pm	Sensor	EASTHARBOR.cor	0
3.9	1	3.9	Postprocessed Code	4/24/2006 01:39:41pm	Sensor	EASTHARBOR.cor	0
3.7	1	3.9	Postprocessed Code	4/24/2006 01:39:42pm	Sensor	EASTHARBOR.cor	0
3.6	1	3.9	Postprocessed Code	4/24/2006 01:39:43pm	Sensor	EASTHARBOR.cor	0

3.5	1	3.9 Postprocessed Code	4/24/2006 01:39:44pm	Sensor	EASTHARBOR.cor	0
3.5	1	3.9 Postprocessed Code	4/24/2006 01:39:45pm	Sensor	EASTHARBOR.cor	0
3.5	1	3.9 Postprocessed Code	4/24/2006 01:39:46pm	Sensor	EASTHARBOR.cor	0
3.4	1	3.9 Postprocessed Code	4/24/2006 01:39:47pm	Sensor	EASTHARBOR.cor	0
3.4	1	3.9 Postprocessed Code	4/24/2006 01:39:48pm	Sensor	EASTHARBOR.cor	0
3.3	1	3.9 Postprocessed Code	4/24/2006 01:39:49pm	Sensor	EASTHARBOR.cor	0
3.3	1	3.9 Postprocessed Code	4/24/2006 01:39:50pm	Sensor	EASTHARBOR.cor	0
3.2	1	3.9 Postprocessed Code	4/24/2006 01:39:51pm	Sensor	EASTHARBOR.cor	0
3.1	1	3.9 Postprocessed Code	4/24/2006 01:39:52pm	Sensor	EASTHARBOR.cor	0
3.0	1	3.9 Postprocessed Code	4/24/2006 01:39:54pm	Sensor	EASTHARBOR.cor	0
2.7	1	3.9 Postprocessed Code	4/24/2006 01:39:55pm	Sensor	EASTHARBOR.cor	0
2.6	1	3.9 Postprocessed Code	4/24/2006 01:39:56pm	Sensor	EASTHARBOR.cor	0
2.3	1	3.9 Postprocessed Code	4/24/2006 01:39:57pm	Sensor	EASTHARBOR.cor	0
2.1	1	5.1 Postprocessed Code	4/24/2006 01:39:58pm	Sensor	EASTHARBOR.cor	0
1.8	1	5.1 Postprocessed Code	4/24/2006 01:39:59pm	Sensor	EASTHARBOR.cor	0
1.7	1	5.1 Postprocessed Code	4/24/2006 01:40:00pm	Sensor	EASTHARBOR.cor	0
1.5	1	5.1 Postprocessed Code	4/24/2006 01:40:01pm	Sensor	EASTHARBOR.cor	0
1.5	1	5.1 Postprocessed Code	4/24/2006 01:40:02pm	Sensor	EASTHARBOR.cor	0
1.7	1	5.6 Postprocessed Code	4/24/2006 01:40:03pm	Sensor	EASTHARBOR.cor	0
1.7	1	4.1 Postprocessed Code	4/24/2006 01:40:04pm	Sensor	EASTHARBOR.cor	0
1.8	1	4.1 Postprocessed Code	4/24/2006 01:40:05pm	Sensor	EASTHARBOR.cor	0
1.9	1	4.1 Postprocessed Code	4/24/2006 01:40:06pm	Sensor	EASTHARBOR.cor	0
2.2	1	4.1 Postprocessed Code	4/24/2006 01:40:06pm	Sensor	EASTHARBOR.cor	0
2.4	1	4.1 Postprocessed Code	4/24/2006 01:40:07pm	Sensor	EASTHARBOR.cor	0
2.5	1	4.1 Postprocessed Code	4/24/2006 01:40:08pm	Sensor	EASTHARBOR.cor	0
2.7	1	4.4 Postprocessed Code	4/24/2006 01:40:09pm	Sensor	EASTHARBOR.cor	0
2.8	1	4.1 Postprocessed Code	4/24/2006 01:40:10pm	Sensor	EASTHARBOR.cor	0
2.9	1	4.1 Postprocessed Code	4/24/2006 01:40:11pm	Sensor	EASTHARBOR.cor	0
2.9	1	4.1 Postprocessed Code	4/24/2006 01:40:12pm	Sensor	EASTHARBOR.cor	0
2.9	1	4.1 Postprocessed Code	4/24/2006 01:40:13pm	Sensor	EASTHARBOR.cor	0
3.1	1	4.1 Postprocessed Code	4/24/2006 01:40:14pm	Sensor	EASTHARBOR.cor	0
3.3	1	4.1 Postprocessed Code	4/24/2006 01:40:15pm	Sensor	EASTHARBOR.cor	0
3.3	1	4.1 Postprocessed Code	4/24/2006 01:40:16pm	Sensor	EASTHARBOR.cor	0
3.3	1	4.1 Postprocessed Code	4/24/2006 01:40:17pm	Sensor	EASTHARBOR.cor	0
3.3	1	4.1 Postprocessed Code	4/24/2006 01:40:18pm	Sensor	EASTHARBOR.cor	0
3.4	1	4.1 Postprocessed Code	4/24/2006 01:40:19pm	Sensor	EASTHARBOR.cor	0
3.5	1	4.1 Postprocessed Code	4/24/2006 01:40:20pm	Sensor	EASTHARBOR.cor	0
3.5	1	4.1 Postprocessed Code	4/24/2006 01:40:21pm	Sensor	EASTHARBOR.cor	0
3.6	1	4.1 Postprocessed Code	4/24/2006 01:40:22pm	Sensor	EASTHARBOR.cor	0
3.7	1	4.1 Postprocessed Code	4/24/2006 01:40:23pm	Sensor	EASTHARBOR.cor	0
3.8	1	4.1 Postprocessed Code	4/24/2006 01:40:24pm	Sensor	EASTHARBOR.cor	0
4.0	1	4.1 Postprocessed Code	4/24/2006 01:40:25pm	Sensor	EASTHARBOR.cor	0
4.4	1	4.1 Postprocessed Code	4/24/2006 01:40:27pm	Sensor	EASTHARBOR.cor	0
4.5	1	4.1 Postprocessed Code	4/24/2006 01:40:28pm	Sensor	EASTHARBOR.cor	0
4.7	1	4.1 Postprocessed Code	4/24/2006 01:40:29pm	Sensor	EASTHARBOR.cor	0
4.7	1	4.1 Postprocessed Code	4/24/2006 01:40:30pm	Sensor	EASTHARBOR.cor	0
4.8	1	4.1 Postprocessed Code	4/24/2006 01:40:31pm	Sensor	EASTHARBOR.cor	0
4.8	1	4.1 Postprocessed Code	4/24/2006 01:40:32pm	Sensor	EASTHARBOR.cor	0
4.9	1	4.1 Postprocessed Code	4/24/2006 01:40:33pm	Sensor	EASTHARBOR.cor	0
5.0	1	4.1 Postprocessed Code	4/24/2006 01:40:34pm	Sensor	EASTHARBOR.cor	0
5.1	1	4.1 Postprocessed Code	4/24/2006 01:40:35pm	Sensor	EASTHARBOR.cor	0
5.4	1	4.1 Postprocessed Code	4/24/2006 01:40:36pm	Sensor	EASTHARBOR.cor	0

5.7	1	4.1	Postprocessed Code	4/24/2006 01:40:37pm	Sensor	EASTHARBOR.cor	0
5.8	1	4.1	Postprocessed Code	4/24/2006 01:40:38pm	Sensor	EASTHARBOR.cor	0
5.8	1	4.1	Postprocessed Code	4/24/2006 01:40:39pm	Sensor	EASTHARBOR.cor	0
5.8	1	4.1	Postprocessed Code	4/24/2006 01:40:40pm	Sensor	EASTHARBOR.cor	0
5.8	1	4.1	Postprocessed Code	4/24/2006 01:40:41pm	Sensor	EASTHARBOR.cor	0
5.7	1	4.1	Postprocessed Code	4/24/2006 01:40:42pm	Sensor	EASTHARBOR.cor	0
5.7	1	4.1	Postprocessed Code	4/24/2006 01:40:43pm	Sensor	EASTHARBOR.cor	0
5.9	1	4.1	Postprocessed Code	4/24/2006 01:40:44pm	Sensor	EASTHARBOR.cor	0
5.9	1	4.1	Postprocessed Code	4/24/2006 01:40:45pm	Sensor	EASTHARBOR.cor	0
6.0	1	4.1	Postprocessed Code	4/24/2006 01:40:46pm	Sensor	EASTHARBOR.cor	0
6.1	1	4.1	Postprocessed Code	4/24/2006 01:40:47pm	Sensor	EASTHARBOR.cor	0
6.2	1	4.1	Postprocessed Code	4/24/2006 01:40:48pm	Sensor	EASTHARBOR.cor	0
6.2	1	4.1	Postprocessed Code	4/24/2006 01:40:49pm	Sensor	EASTHARBOR.cor	0
6.2	1	4.1	Postprocessed Code	4/24/2006 01:40:50pm	Sensor	EASTHARBOR.cor	0
6.1	1	4.1	Postprocessed Code	4/24/2006 01:40:51pm	Sensor	EASTHARBOR.cor	0
5.9	1	4.1	Postprocessed Code	4/24/2006 01:40:52pm	Sensor	EASTHARBOR.cor	0
5.8	1	4.1	Postprocessed Code	4/24/2006 01:40:53pm	Sensor	EASTHARBOR.cor	0
5.8	1	4.1	Postprocessed Code	4/24/2006 01:40:54pm	Sensor	EASTHARBOR.cor	0
5.8	1	2.5	Postprocessed Code	4/24/2006 01:40:55pm	Sensor	EASTHARBOR.cor	0
5.7	1	2.6	Postprocessed Code	4/24/2006 01:40:56pm	Sensor	EASTHARBOR.cor	0
5.6	1	2.5	Postprocessed Code	4/24/2006 01:40:57pm	Sensor	EASTHARBOR.cor	0
5.5	1	2.5	Postprocessed Code	4/24/2006 01:40:58pm	Sensor	EASTHARBOR.cor	0
5.3	1	2.9	Postprocessed Code	4/24/2006 01:40:59pm	Sensor	EASTHARBOR.cor	0
5.1	1	2.5	Postprocessed Code	4/24/2006 01:41:00pm	Sensor	EASTHARBOR.cor	0
5.1	1	2.5	Postprocessed Code	4/24/2006 01:41:01pm	Sensor	EASTHARBOR.cor	0
4.9	1	2.5	Postprocessed Code	4/24/2006 01:41:02pm	Sensor	EASTHARBOR.cor	0
4.8	1	2.5	Postprocessed Code	4/24/2006 01:41:03pm	Sensor	EASTHARBOR.cor	0
4.6	1	2.5	Postprocessed Code	4/24/2006 01:41:04pm	Sensor	EASTHARBOR.cor	0
4.5	1	2.5	Postprocessed Code	4/24/2006 01:41:05pm	Sensor	EASTHARBOR.cor	0
4.5	1	2.5	Postprocessed Code	4/24/2006 01:41:06pm	Sensor	EASTHARBOR.cor	0
4.5	1	3.4	Postprocessed Code	4/24/2006 01:41:07pm	Sensor	EASTHARBOR.cor	0
4.5	1	3.4	Postprocessed Code	4/24/2006 01:41:08pm	Sensor	EASTHARBOR.cor	0
4.5	1	3.4	Postprocessed Code	4/24/2006 01:41:09pm	Sensor	EASTHARBOR.cor	0
4.6	1	3.8	Postprocessed Code	4/24/2006 01:41:10pm	Sensor	EASTHARBOR.cor	0
4.6	1	3.8	Postprocessed Code	4/24/2006 01:41:11pm	Sensor	EASTHARBOR.cor	0
4.6	1	3.8	Postprocessed Code	4/24/2006 01:41:12pm	Sensor	EASTHARBOR.cor	0
4.6	1	3.8	Postprocessed Code	4/24/2006 01:41:13pm	Sensor	EASTHARBOR.cor	0
4.5	1	3.8	Postprocessed Code	4/24/2006 01:41:14pm	Sensor	EASTHARBOR.cor	0
4.6	1	3.8	Postprocessed Code	4/24/2006 01:41:15pm	Sensor	EASTHARBOR.cor	0
4.5	1	3.8	Postprocessed Code	4/24/2006 01:41:16pm	Sensor	EASTHARBOR.cor	0
4.5	1	3.8	Postprocessed Code	4/24/2006 01:41:17pm	Sensor	EASTHARBOR.cor	0
4.4	1	3.8	Postprocessed Code	4/24/2006 01:41:18pm	Sensor	EASTHARBOR.cor	0
4.4	1	3.8	Postprocessed Code	4/24/2006 01:41:18pm	Sensor	EASTHARBOR.cor	0
4.4	1	3.8	Postprocessed Code	4/24/2006 01:41:19pm	Sensor	EASTHARBOR.cor	0
4.6	1	3.8	Postprocessed Code	4/24/2006 01:41:20pm	Sensor	EASTHARBOR.cor	0
4.5	1	3.4	Postprocessed Code	4/24/2006 01:41:22pm	Sensor	EASTHARBOR.cor	0
4.2	1	3.8	Postprocessed Code	4/24/2006 01:41:23pm	Sensor	EASTHARBOR.cor	0
4.2	1	3.8	Postprocessed Code	4/24/2006 01:41:24pm	Sensor	EASTHARBOR.cor	0
4.0	1	3.8	Postprocessed Code	4/24/2006 01:41:24pm	Sensor	EASTHARBOR.cor	0
4.0	1	3.8	Postprocessed Code	4/24/2006 01:41:26pm	Sensor	EASTHARBOR.cor	0
4.1	1	3.8	Postprocessed Code	4/24/2006 01:41:26pm	Sensor	EASTHARBOR.cor	0
3.6	1	3.8	Postprocessed Code	4/24/2006 01:41:27pm	Sensor	EASTHARBOR.cor	0

3.5	1	3.8 Postprocessed Code	4/24/2006 01:41:28pm	Sensor	EASTHARBOR.cor	0
3.4	1	3.4 Postprocessed Code	4/24/2006 01:41:30pm	Sensor	EASTHARBOR.cor	0
3.3	1	3.4 Postprocessed Code	4/24/2006 01:41:30pm	Sensor	EASTHARBOR.cor	0
3.2	1	3.8 Postprocessed Code	4/24/2006 01:41:31pm	Sensor	EASTHARBOR.cor	0
3.3	1	3.4 Postprocessed Code	4/24/2006 01:41:32pm	Sensor	EASTHARBOR.cor	0
3.3	1	3.4 Postprocessed Code	4/24/2006 01:41:33pm	Sensor	EASTHARBOR.cor	0
3.8	1	3.4 Postprocessed Code	4/24/2006 01:41:34pm	Sensor	EASTHARBOR.cor	0
3.7	1	3.8 Postprocessed Code	4/24/2006 01:41:35pm	Sensor	EASTHARBOR.cor	0
4.0	1	3.8 Postprocessed Code	4/24/2006 01:41:36pm	Sensor	EASTHARBOR.cor	0
4.1	1	3.9 Postprocessed Code	4/24/2006 01:41:37pm	Sensor	EASTHARBOR.cor	0
4.1	1	3.9 Postprocessed Code	4/24/2006 01:41:38pm	Sensor	EASTHARBOR.cor	0
4.3	1	3.9 Postprocessed Code	4/24/2006 01:41:39pm	Sensor	EASTHARBOR.cor	0
4.4	1	3.9 Postprocessed Code	4/24/2006 01:41:40pm	Sensor	EASTHARBOR.cor	0
4.5	1	3.9 Postprocessed Code	4/24/2006 01:41:41pm	Sensor	EASTHARBOR.cor	0
4.7	1	3.9 Postprocessed Code	4/24/2006 01:41:42pm	Sensor	EASTHARBOR.cor	0
5.1	1	3.9 Postprocessed Code	4/24/2006 01:41:43pm	Sensor	EASTHARBOR.cor	0
5.0	1	3.9 Postprocessed Code	4/24/2006 01:41:44pm	Sensor	EASTHARBOR.cor	0
5.3	1	3.9 Postprocessed Code	4/24/2006 01:41:45pm	Sensor	EASTHARBOR.cor	0
5.6	1	3.9 Postprocessed Code	4/24/2006 01:41:46pm	Sensor	EASTHARBOR.cor	0
5.7	1	3.9 Postprocessed Code	4/24/2006 01:41:47pm	Sensor	EASTHARBOR.cor	0
5.6	1	3.9 Postprocessed Code	4/24/2006 01:41:48pm	Sensor	EASTHARBOR.cor	0
5.6	1	3.9 Postprocessed Code	4/24/2006 01:41:49pm	Sensor	EASTHARBOR.cor	0
5.7	1	3.9 Postprocessed Code	4/24/2006 01:41:50pm	Sensor	EASTHARBOR.cor	0
5.7	1	3.9 Postprocessed Code	4/24/2006 01:41:51pm	Sensor	EASTHARBOR.cor	0
6.2	1	3.9 Postprocessed Code	4/24/2006 01:41:52pm	Sensor	EASTHARBOR.cor	0
6.0	1	3.9 Postprocessed Code	4/24/2006 01:41:53pm	Sensor	EASTHARBOR.cor	0
6.3	1	3.9 Postprocessed Code	4/24/2006 01:41:54pm	Sensor	EASTHARBOR.cor	0
6.2	1	3.9 Postprocessed Code	4/24/2006 01:41:55pm	Sensor	EASTHARBOR.cor	0
5.9	1	3.9 Postprocessed Code	4/24/2006 01:41:56pm	Sensor	EASTHARBOR.cor	0
5.7	1	3.9 Postprocessed Code	4/24/2006 01:41:57pm	Sensor	EASTHARBOR.cor	0
5.5	1	3.9 Postprocessed Code	4/24/2006 01:41:58pm	Sensor	EASTHARBOR.cor	0
5.3	1	3.9 Postprocessed Code	4/24/2006 01:41:59pm	Sensor	EASTHARBOR.cor	0
5.5	1	3.9 Postprocessed Code	4/24/2006 01:42:00pm	Sensor	EASTHARBOR.cor	0
5.3	1	3.9 Postprocessed Code	4/24/2006 01:42:01pm	Sensor	EASTHARBOR.cor	0
5.5	1	3.9 Postprocessed Code	4/24/2006 01:42:02pm	Sensor	EASTHARBOR.cor	0
5.7	1	3.9 Postprocessed Code	4/24/2006 01:42:03pm	Sensor	EASTHARBOR.cor	0
5.8	1	3.9 Postprocessed Code	4/24/2006 01:42:04pm	Sensor	EASTHARBOR.cor	0
5.8	1	3.9 Postprocessed Code	4/24/2006 01:42:05pm	Sensor	EASTHARBOR.cor	0
5.7	1	3.9 Postprocessed Code	4/24/2006 01:42:06pm	Sensor	EASTHARBOR.cor	0
5.4	1	3.9 Postprocessed Code	4/24/2006 01:42:07pm	Sensor	EASTHARBOR.cor	0
5.3	1	3.9 Postprocessed Code	4/24/2006 01:42:08pm	Sensor	EASTHARBOR.cor	0
5.0	1	3.9 Postprocessed Code	4/24/2006 01:42:09pm	Sensor	EASTHARBOR.cor	0
4.8	1	3.9 Postprocessed Code	4/24/2006 01:42:10pm	Sensor	EASTHARBOR.cor	0
4.6	1	3.9 Postprocessed Code	4/24/2006 01:42:11pm	Sensor	EASTHARBOR.cor	0
4.5	1	3.9 Postprocessed Code	4/24/2006 01:42:12pm	Sensor	EASTHARBOR.cor	0
4.5	1	3.9 Postprocessed Code	4/24/2006 01:42:13pm	Sensor	EASTHARBOR.cor	0
4.4	1	3.9 Postprocessed Code	4/24/2006 01:42:14pm	Sensor	EASTHARBOR.cor	0
4.3	1	3.9 Postprocessed Code	4/24/2006 01:42:15pm	Sensor	EASTHARBOR.cor	0
4.0	1	5.0 Postprocessed Code	4/24/2006 01:42:16pm	Sensor	EASTHARBOR.cor	0
3.7	1	5.0 Postprocessed Code	4/24/2006 01:42:17pm	Sensor	EASTHARBOR.cor	0
3.6	1	5.0 Postprocessed Code	4/24/2006 01:42:18pm	Sensor	EASTHARBOR.cor	0
3.5	1	5.0 Postprocessed Code	4/24/2006 01:42:19pm	Sensor	EASTHARBOR.cor	0

Raw Bathymetric Data
April 24, 2006 through May 5, 2006
Village Harbor

3.4	1	5.0	Postprocessed Code	4/24/2006 01:42:20pm	Sensor	EASTHARBOR.cor	0
3.3	1	5.0	Postprocessed Code	4/24/2006 01:42:22pm	Sensor	EASTHARBOR.cor	0
3.1	1	5.0	Postprocessed Code	4/24/2006 01:42:23pm	Sensor	EASTHARBOR.cor	0
2.9	1	5.0	Postprocessed Code	4/24/2006 01:42:24pm	Sensor	EASTHARBOR.cor	0
2.9	1	5.0	Postprocessed Code	4/24/2006 01:42:25pm	Sensor	EASTHARBOR.cor	0
2.8	1	5.0	Postprocessed Code	4/24/2006 01:42:26pm	Sensor	EASTHARBOR.cor	0
2.6	1	5.0	Postprocessed Code	4/24/2006 01:42:27pm	Sensor	EASTHARBOR.cor	0
2.1	1	5.0	Postprocessed Code	4/24/2006 01:42:28pm	Sensor	EASTHARBOR.cor	0
2.0	1	5.0	Postprocessed Code	4/24/2006 01:42:29pm	Sensor	EASTHARBOR.cor	0
1.6	1	4.2	Postprocessed Code	4/24/2006 01:42:30pm	Sensor	EASTHARBOR.cor	0
1.5	1	4.0	Postprocessed Code	4/24/2006 01:42:31pm	Sensor	EASTHARBOR.cor	0
1.2	1	4.0	Postprocessed Code	4/24/2006 01:42:32pm	Sensor	EASTHARBOR.cor	0
1.2	1	4.0	Postprocessed Code	4/24/2006 01:42:33pm	Sensor	EASTHARBOR.cor	0
1.2	1	4.0	Postprocessed Code	4/24/2006 01:42:33pm	Sensor	EASTHARBOR.cor	0
1.3	1	4.0	Postprocessed Code	4/24/2006 01:42:34pm	Sensor	EASTHARBOR.cor	0
1.4	1	4.0	Postprocessed Code	4/24/2006 01:42:35pm	Sensor	EASTHARBOR.cor	0
1.5	1	4.4	Postprocessed Code	4/24/2006 01:42:37pm	Sensor	EASTHARBOR.cor	0
1.6	1	4.4	Postprocessed Code	4/24/2006 01:42:37pm	Sensor	EASTHARBOR.cor	0
1.8	1	4.4	Postprocessed Code	4/24/2006 01:42:38pm	Sensor	EASTHARBOR.cor	0
2.2	1	4.4	Postprocessed Code	4/24/2006 01:42:39pm	Sensor	EASTHARBOR.cor	0
2.3	1	4.4	Postprocessed Code	4/24/2006 01:42:40pm	Sensor	EASTHARBOR.cor	0
2.6	1	4.0	Postprocessed Code	4/24/2006 01:42:41pm	Sensor	EASTHARBOR.cor	0
2.8	1	4.0	Postprocessed Code	4/24/2006 01:42:42pm	Sensor	EASTHARBOR.cor	0
3.1	1	4.0	Postprocessed Code	4/24/2006 01:42:43pm	Sensor	EASTHARBOR.cor	0
3.3	1	4.0	Postprocessed Code	4/24/2006 01:42:44pm	Sensor	EASTHARBOR.cor	0
3.5	1	4.0	Postprocessed Code	4/24/2006 01:42:45pm	Sensor	EASTHARBOR.cor	0
3.5	1	4.0	Postprocessed Code	4/24/2006 01:42:46pm	Sensor	EASTHARBOR.cor	0
3.5	1	4.0	Postprocessed Code	4/24/2006 01:42:47pm	Sensor	EASTHARBOR.cor	0
3.9	1	4.0	Postprocessed Code	4/24/2006 01:42:48pm	Sensor	EASTHARBOR.cor	0
4.2	1	4.0	Postprocessed Code	4/24/2006 01:42:49pm	Sensor	EASTHARBOR.cor	0
4.5	1	4.0	Postprocessed Code	4/24/2006 01:42:50pm	Sensor	EASTHARBOR.cor	0
5.0	1	4.0	Postprocessed Code	4/24/2006 01:42:51pm	Sensor	EASTHARBOR.cor	0
5.1	1	4.0	Postprocessed Code	4/24/2006 01:42:52pm	Sensor	EASTHARBOR.cor	0
5.1	1	4.0	Postprocessed Code	4/24/2006 01:42:53pm	Sensor	EASTHARBOR.cor	0
5.2	1	4.0	Postprocessed Code	4/24/2006 01:42:54pm	Sensor	EASTHARBOR.cor	0
5.2	1	4.0	Postprocessed Code	4/24/2006 01:42:55pm	Sensor	EASTHARBOR.cor	0
5.3	1	4.0	Postprocessed Code	4/24/2006 01:42:56pm	Sensor	EASTHARBOR.cor	0
5.5	1	4.0	Postprocessed Code	4/24/2006 01:42:57pm	Sensor	EASTHARBOR.cor	0
5.6	1	4.0	Postprocessed Code	4/24/2006 01:42:58pm	Sensor	EASTHARBOR.cor	0
5.8	1	4.0	Postprocessed Code	4/24/2006 01:42:59pm	Sensor	EASTHARBOR.cor	0
5.9	1	4.0	Postprocessed Code	4/24/2006 01:43:00pm	Sensor	EASTHARBOR.cor	0
5.9	1	4.0	Postprocessed Code	4/24/2006 01:43:01pm	Sensor	EASTHARBOR.cor	0
5.9	1	4.0	Postprocessed Code	4/24/2006 01:43:02pm	Sensor	EASTHARBOR.cor	0
5.9	1	4.0	Postprocessed Code	4/24/2006 01:43:03pm	Sensor	EASTHARBOR.cor	0
5.8	1	4.0	Postprocessed Code	4/24/2006 01:43:04pm	Sensor	EASTHARBOR.cor	0
5.8	1	4.0	Postprocessed Code	4/24/2006 01:43:05pm	Sensor	EASTHARBOR.cor	0
5.9	1	4.0	Postprocessed Code	4/24/2006 01:43:06pm	Sensor	EASTHARBOR.cor	0
5.9	1	4.0	Postprocessed Code	4/24/2006 01:43:07pm	Sensor	EASTHARBOR.cor	0
5.8	1	4.0	Postprocessed Code	4/24/2006 01:43:08pm	Sensor	EASTHARBOR.cor	0
5.8	1	4.0	Postprocessed Code	4/24/2006 01:43:09pm	Sensor	EASTHARBOR.cor	0
5.7	1	4.0	Postprocessed Code	4/24/2006 01:43:10pm	Sensor	EASTHARBOR.cor	0
5.7	1	4.0	Postprocessed Code	4/24/2006 01:43:11pm	Sensor	EASTHARBOR.cor	0

5.7	1	4.0	Postprocessed Code	4/24/2006 01:43:12pm	Sensor	EASTHARBOR.cor	0
5.8	1	4.0	Postprocessed Code	4/24/2006 01:43:13pm	Sensor	EASTHARBOR.cor	0
5.7	1	4.0	Postprocessed Code	4/24/2006 01:43:14pm	Sensor	EASTHARBOR.cor	0
5.9	1	4.0	Postprocessed Code	4/24/2006 01:43:15pm	Sensor	EASTHARBOR.cor	0
5.9	1	4.0	Postprocessed Code	4/24/2006 01:43:16pm	Sensor	EASTHARBOR.cor	0
5.9	1	4.0	Postprocessed Code	4/24/2006 01:43:17pm	Sensor	EASTHARBOR.cor	0
5.9	1	4.0	Postprocessed Code	4/24/2006 01:43:18pm	Sensor	EASTHARBOR.cor	0
5.8	1	4.0	Postprocessed Code	4/24/2006 01:43:19pm	Sensor	EASTHARBOR.cor	0
5.7	1	2.6	Postprocessed Code	4/24/2006 01:43:20pm	Sensor	EASTHARBOR.cor	0
5.7	1	2.5	Postprocessed Code	4/24/2006 01:43:21pm	Sensor	EASTHARBOR.cor	0
5.6	1	2.5	Postprocessed Code	4/24/2006 01:43:22pm	Sensor	EASTHARBOR.cor	0
5.7	1	2.5	Postprocessed Code	4/24/2006 01:43:23pm	Sensor	EASTHARBOR.cor	0
5.4	1	2.5	Postprocessed Code	4/24/2006 01:43:24pm	Sensor	EASTHARBOR.cor	0
5.4	1	2.5	Postprocessed Code	4/24/2006 01:43:25pm	Sensor	EASTHARBOR.cor	0
5.3	1	2.5	Postprocessed Code	4/24/2006 01:43:26pm	Sensor	EASTHARBOR.cor	0
4.9	1	2.5	Postprocessed Code	4/24/2006 01:43:27pm	Sensor	EASTHARBOR.cor	0
4.9	1	2.5	Postprocessed Code	4/24/2006 01:43:28pm	Sensor	EASTHARBOR.cor	0
4.9	1	2.5	Postprocessed Code	4/24/2006 01:43:29pm	Sensor	EASTHARBOR.cor	0
4.8	1	2.5	Postprocessed Code	4/24/2006 01:43:30pm	Sensor	EASTHARBOR.cor	0
4.8	1	2.5	Postprocessed Code	4/24/2006 01:43:31pm	Sensor	EASTHARBOR.cor	0
4.8	1	2.5	Postprocessed Code	4/24/2006 01:43:32pm	Sensor	EASTHARBOR.cor	0
4.7	1	2.5	Postprocessed Code	4/24/2006 01:43:33pm	Sensor	EASTHARBOR.cor	0
4.6	1	2.5	Postprocessed Code	4/24/2006 01:43:35pm	Sensor	EASTHARBOR.cor	0
4.6	1	2.5	Postprocessed Code	4/24/2006 01:43:36pm	Sensor	EASTHARBOR.cor	0
4.5	1	2.5	Postprocessed Code	4/24/2006 01:43:37pm	Sensor	EASTHARBOR.cor	0
4.4	1	2.5	Postprocessed Code	4/24/2006 01:43:38pm	Sensor	EASTHARBOR.cor	0
4.3	1	2.5	Postprocessed Code	4/24/2006 01:43:39pm	Sensor	EASTHARBOR.cor	0
4.6	1	3.3	Postprocessed Code	4/24/2006 01:43:40pm	Sensor	EASTHARBOR.cor	0
4.3	1	3.3	Postprocessed Code	4/24/2006 01:43:41pm	Sensor	EASTHARBOR.cor	0
4.3	1	3.3	Postprocessed Code	4/24/2006 01:43:42pm	Sensor	EASTHARBOR.cor	0
4.3	1	3.3	Postprocessed Code	4/24/2006 01:43:43pm	Sensor	EASTHARBOR.cor	0
4.3	1	3.7	Postprocessed Code	4/24/2006 01:43:44pm	Sensor	EASTHARBOR.cor	0
4.3	1	3.7	Postprocessed Code	4/24/2006 01:43:45pm	Sensor	EASTHARBOR.cor	0
4.2	1	3.7	Postprocessed Code	4/24/2006 01:43:46pm	Sensor	EASTHARBOR.cor	0
4.2	1	3.7	Postprocessed Code	4/24/2006 01:43:46pm	Sensor	EASTHARBOR.cor	0
4.1	1	4.0	Postprocessed Code	4/24/2006 01:43:47pm	Sensor	EASTHARBOR.cor	0
4.1	1	4.0	Postprocessed Code	4/24/2006 01:43:48pm	Sensor	EASTHARBOR.cor	0
4.2	1	4.0	Postprocessed Code	4/24/2006 01:43:49pm	Sensor	EASTHARBOR.cor	0
4.4	1	4.0	Postprocessed Code	4/24/2006 01:43:50pm	Sensor	EASTHARBOR.cor	0
4.4	1	3.4	Postprocessed Code	4/24/2006 01:43:51pm	Sensor	EASTHARBOR.cor	0
4.4	1	3.4	Postprocessed Code	4/24/2006 01:43:52pm	Sensor	EASTHARBOR.cor	0
4.4	1	4.0	Postprocessed Code	4/24/2006 01:43:53pm	Sensor	EASTHARBOR.cor	0
4.6	1	4.0	Postprocessed Code	4/24/2006 01:43:54pm	Sensor	EASTHARBOR.cor	0
4.6	1	4.0	Postprocessed Code	4/24/2006 01:43:55pm	Sensor	EASTHARBOR.cor	0
4.5	1	4.0	Postprocessed Code	4/24/2006 01:43:56pm	Sensor	EASTHARBOR.cor	0
4.4	1	4.0	Postprocessed Code	4/24/2006 01:43:57pm	Sensor	EASTHARBOR.cor	0
4.5	1	4.0	Postprocessed Code	4/24/2006 01:43:58pm	Sensor	EASTHARBOR.cor	0
4.4	1	4.0	Postprocessed Code	4/24/2006 01:43:59pm	Sensor	EASTHARBOR.cor	0
4.6	1	4.0	Postprocessed Code	4/24/2006 01:44:00pm	Sensor	EASTHARBOR.cor	0
4.8	1	4.0	Postprocessed Code	4/24/2006 01:44:01pm	Sensor	EASTHARBOR.cor	0
5.9	1	4.0	Postprocessed Code	4/24/2006 01:44:02pm	Sensor	EASTHARBOR.cor	0
5.7	1	4.0	Postprocessed Code	4/24/2006 01:44:03pm	Sensor	EASTHARBOR.cor	0

Raw Bathymetric Data
April 24, 2006 through May 5, 2006
Village Harbor

5.9	1	4.0	Postprocessed Code	4/24/2006 01:44:04pm	Sensor	EASTHARBOR.cor	0
5.9	1	4.0	Postprocessed Code	4/24/2006 01:44:05pm	Sensor	EASTHARBOR.cor	0
5.9	1	4.0	Postprocessed Code	4/24/2006 01:44:06pm	Sensor	EASTHARBOR.cor	0
5.9	1	4.0	Postprocessed Code	4/24/2006 01:44:07pm	Sensor	EASTHARBOR.cor	0
5.9	1	4.0	Postprocessed Code	4/24/2006 01:44:08pm	Sensor	EASTHARBOR.cor	0
5.9	1	4.0	Postprocessed Code	4/24/2006 01:44:09pm	Sensor	EASTHARBOR.cor	0
5.9	1	4.0	Postprocessed Code	4/24/2006 01:44:10pm	Sensor	EASTHARBOR.cor	0
5.9	1	4.0	Postprocessed Code	4/24/2006 01:44:11pm	Sensor	EASTHARBOR.cor	0
5.9	1	4.0	Postprocessed Code	4/24/2006 01:44:12pm	Sensor	EASTHARBOR.cor	0
5.9	1	4.0	Postprocessed Code	4/24/2006 01:44:13pm	Sensor	EASTHARBOR.cor	0
5.9	1	4.0	Postprocessed Code	4/24/2006 01:44:14pm	Sensor	EASTHARBOR.cor	0
5.9	1	4.0	Postprocessed Code	4/24/2006 01:44:15pm	Sensor	EASTHARBOR.cor	0
5.9	1	4.0	Postprocessed Code	4/24/2006 01:44:16pm	Sensor	EASTHARBOR.cor	0
5.9	1	4.0	Postprocessed Code	4/24/2006 01:44:17pm	Sensor	EASTHARBOR.cor	0
5.9	1	4.0	Postprocessed Code	4/24/2006 01:44:18pm	Sensor	EASTHARBOR.cor	0
5.8	1	4.0	Postprocessed Code	4/24/2006 01:44:19pm	Sensor	EASTHARBOR.cor	0
5.6	1	4.0	Postprocessed Code	4/24/2006 01:44:20pm	Sensor	EASTHARBOR.cor	0
5.6	1	4.0	Postprocessed Code	4/24/2006 01:44:21pm	Sensor	EASTHARBOR.cor	0
5.4	1	4.0	Postprocessed Code	4/24/2006 01:44:22pm	Sensor	EASTHARBOR.cor	0
5.3	1	4.0	Postprocessed Code	4/24/2006 01:44:23pm	Sensor	EASTHARBOR.cor	0
5.3	1	4.0	Postprocessed Code	4/24/2006 01:44:24pm	Sensor	EASTHARBOR.cor	0
5.3	1	4.0	Postprocessed Code	4/24/2006 01:44:25pm	Sensor	EASTHARBOR.cor	0
5.2	1	4.0	Postprocessed Code	4/24/2006 01:44:26pm	Sensor	EASTHARBOR.cor	0
5.0	1	4.0	Postprocessed Code	4/24/2006 01:44:27pm	Sensor	EASTHARBOR.cor	0
4.5	1	4.0	Postprocessed Code	4/24/2006 01:44:28pm	Sensor	EASTHARBOR.cor	0
4.2	1	4.0	Postprocessed Code	4/24/2006 01:44:29pm	Sensor	EASTHARBOR.cor	0
3.8	1	4.0	Postprocessed Code	4/24/2006 01:44:30pm	Sensor	EASTHARBOR.cor	0
3.4	1	4.0	Postprocessed Code	4/24/2006 01:44:31pm	Sensor	EASTHARBOR.cor	0
3.0	1	4.0	Postprocessed Code	4/24/2006 01:44:32pm	Sensor	EASTHARBOR.cor	0
2.8	1	4.8	Postprocessed Code	4/24/2006 01:44:33pm	Sensor	EASTHARBOR.cor	0
2.5	1	4.8	Postprocessed Code	4/24/2006 01:44:34pm	Sensor	EASTHARBOR.cor	0
2.2	1	4.8	Postprocessed Code	4/24/2006 01:44:35pm	Sensor	EASTHARBOR.cor	0
2.0	1	4.8	Postprocessed Code	4/24/2006 01:44:36pm	Sensor	EASTHARBOR.cor	0
1.8	1	4.8	Postprocessed Code	4/24/2006 01:44:37pm	Sensor	EASTHARBOR.cor	0
1.8	1	4.0	Postprocessed Code	4/24/2006 01:44:38pm	Sensor	EASTHARBOR.cor	0
1.6	1	4.0	Postprocessed Code	4/24/2006 01:44:39pm	Sensor	EASTHARBOR.cor	0
1.8	1	4.0	Postprocessed Code	4/24/2006 01:44:40pm	Sensor	EASTHARBOR.cor	0
1.8	1	4.0	Postprocessed Code	4/24/2006 01:44:41pm	Sensor	EASTHARBOR.cor	0
1.9	1	4.0	Postprocessed Code	4/24/2006 01:44:42pm	Sensor	EASTHARBOR.cor	0
2.1	1	4.4	Postprocessed Code	4/24/2006 01:44:43pm	Sensor	EASTHARBOR.cor	0
2.1	1	4.0	Postprocessed Code	4/24/2006 01:44:44pm	Sensor	EASTHARBOR.cor	0
2.3	1	4.4	Postprocessed Code	4/24/2006 01:44:45pm	Sensor	EASTHARBOR.cor	0
2.4	1	4.4	Postprocessed Code	4/24/2006 01:44:46pm	Sensor	EASTHARBOR.cor	0
2.6	1	4.4	Postprocessed Code	4/24/2006 01:44:47pm	Sensor	EASTHARBOR.cor	0
2.9	1	4.4	Postprocessed Code	4/24/2006 01:44:49pm	Sensor	EASTHARBOR.cor	0
2.9	1	4.4	Postprocessed Code	4/24/2006 01:44:50pm	Sensor	EASTHARBOR.cor	0
3.4	1	4.4	Postprocessed Code	4/24/2006 01:44:51pm	Sensor	EASTHARBOR.cor	0
3.8	1	4.0	Postprocessed Code	4/24/2006 01:44:52pm	Sensor	EASTHARBOR.cor	0
4.1	1	4.0	Postprocessed Code	4/24/2006 01:44:53pm	Sensor	EASTHARBOR.cor	0
4.8	1	4.0	Postprocessed Code	4/24/2006 01:44:54pm	Sensor	EASTHARBOR.cor	0
5.6	1	4.0	Postprocessed Code	4/24/2006 01:44:55pm	Sensor	EASTHARBOR.cor	0
5.6	1	4.0	Postprocessed Code	4/24/2006 01:44:56pm	Sensor	EASTHARBOR.cor	0

5.6	1	4.0	Postprocessed Code	4/24/2006 01:44:57pm	Sensor	EASTHARBOR.cor	0
5.6	1	4.0	Postprocessed Code	4/24/2006 01:44:58pm	Sensor	EASTHARBOR.cor	0
5.6	1	4.0	Postprocessed Code	4/24/2006 01:44:59pm	Sensor	EASTHARBOR.cor	0
5.6	1	4.0	Postprocessed Code	4/24/2006 01:45:00pm	Sensor	EASTHARBOR.cor	0
5.6	1	4.0	Postprocessed Code	4/24/2006 01:45:01pm	Sensor	EASTHARBOR.cor	0
5.6	1	4.0	Postprocessed Code	4/24/2006 01:45:02pm	Sensor	EASTHARBOR.cor	0
5.8	1	4.0	Postprocessed Code	4/24/2006 01:45:03pm	Sensor	EASTHARBOR.cor	0
5.9	1	4.0	Postprocessed Code	4/24/2006 01:45:04pm	Sensor	EASTHARBOR.cor	0
5.9	1	4.0	Postprocessed Code	4/24/2006 01:45:04pm	Sensor	EASTHARBOR.cor	0
5.9	1	4.0	Postprocessed Code	4/24/2006 01:45:05pm	Sensor	EASTHARBOR.cor	0
5.9	1	4.0	Postprocessed Code	4/24/2006 01:45:06pm	Sensor	EASTHARBOR.cor	0
5.9	1	4.0	Postprocessed Code	4/24/2006 01:45:07pm	Sensor	EASTHARBOR.cor	0
5.9	1	4.0	Postprocessed Code	4/24/2006 01:45:08pm	Sensor	EASTHARBOR.cor	0
5.9	1	4.4	Postprocessed Code	4/24/2006 01:45:10pm	Sensor	EASTHARBOR.cor	0
5.8	1	4.4	Postprocessed Code	4/24/2006 01:45:10pm	Sensor	EASTHARBOR.cor	0
5.8	1	4.0	Postprocessed Code	4/24/2006 01:45:11pm	Sensor	EASTHARBOR.cor	0
5.9	1	4.0	Postprocessed Code	4/24/2006 01:45:12pm	Sensor	EASTHARBOR.cor	0
5.6	1	4.0	Postprocessed Code	4/24/2006 01:45:13pm	Sensor	EASTHARBOR.cor	0
5.2	1	4.0	Postprocessed Code	4/24/2006 01:45:14pm	Sensor	EASTHARBOR.cor	0
4.9	1	4.0	Postprocessed Code	4/24/2006 01:45:15pm	Sensor	EASTHARBOR.cor	0
4.6	1	4.0	Postprocessed Code	4/24/2006 01:45:16pm	Sensor	EASTHARBOR.cor	0
4.5	1	4.0	Postprocessed Code	4/24/2006 01:45:17pm	Sensor	EASTHARBOR.cor	0
4.3	1	4.0	Postprocessed Code	4/24/2006 01:45:18pm	Sensor	EASTHARBOR.cor	0
4.4	1	4.0	Postprocessed Code	4/24/2006 01:45:19pm	Sensor	EASTHARBOR.cor	0
4.4	1	4.0	Postprocessed Code	4/24/2006 01:45:20pm	Sensor	EASTHARBOR.cor	0
4.3	1	4.0	Postprocessed Code	4/24/2006 01:45:21pm	Sensor	EASTHARBOR.cor	0
4.3	1	4.4	Postprocessed Code	4/24/2006 01:45:22pm	Sensor	EASTHARBOR.cor	0
4.4	1	4.4	Postprocessed Code	4/24/2006 01:45:23pm	Sensor	EASTHARBOR.cor	0
4.6	1	2.5	Postprocessed Code	4/24/2006 01:45:24pm	Sensor	EASTHARBOR.cor	0
4.0	1	3.1	Postprocessed Code	4/24/2006 01:45:25pm	Sensor	EASTHARBOR.cor	0
4.0	1	3.1	Postprocessed Code	4/24/2006 01:45:26pm	Sensor	EASTHARBOR.cor	0
3.9	1	3.1	Postprocessed Code	4/24/2006 01:45:27pm	Sensor	EASTHARBOR.cor	0
3.6	1	3.1	Postprocessed Code	4/24/2006 01:45:28pm	Sensor	EASTHARBOR.cor	0
3.3	1	3.1	Postprocessed Code	4/24/2006 01:45:29pm	Sensor	EASTHARBOR.cor	0
3.2	1	3.1	Postprocessed Code	4/24/2006 01:45:30pm	Sensor	EASTHARBOR.cor	0
2.9	1	3.1	Postprocessed Code	4/24/2006 01:45:31pm	Sensor	EASTHARBOR.cor	0
3.0	1	2.5	Postprocessed Code	4/24/2006 01:45:32pm	Sensor	EASTHARBOR.cor	0
2.6	1	2.5	Postprocessed Code	4/24/2006 01:45:33pm	Sensor	EASTHARBOR.cor	0
2.5	1	3.3	Postprocessed Code	4/24/2006 01:45:34pm	Sensor	EASTHARBOR.cor	0
2.6	1	3.3	Postprocessed Code	4/24/2006 01:45:35pm	Sensor	EASTHARBOR.cor	0
2.5	1	3.3	Postprocessed Code	4/24/2006 01:45:36pm	Sensor	EASTHARBOR.cor	0
2.3	1	3.3	Postprocessed Code	4/24/2006 01:45:37pm	Sensor	EASTHARBOR.cor	0
2.3	1	3.3	Postprocessed Code	4/24/2006 01:45:38pm	Sensor	EASTHARBOR.cor	0
2.3	1	3.3	Postprocessed Code	4/24/2006 01:45:39pm	Sensor	EASTHARBOR.cor	0
2.4	1	3.3	Postprocessed Code	4/24/2006 01:45:40pm	Sensor	EASTHARBOR.cor	0
2.5	1	4.0	Postprocessed Code	4/24/2006 01:45:41pm	Sensor	EASTHARBOR.cor	0
2.8	1	4.0	Postprocessed Code	4/24/2006 01:45:42pm	Sensor	EASTHARBOR.cor	0
2.6	1	4.0	Postprocessed Code	4/24/2006 01:45:43pm	Sensor	EASTHARBOR.cor	0
2.7	1	4.0	Postprocessed Code	4/24/2006 01:45:44pm	Sensor	EASTHARBOR.cor	0
2.7	1	4.0	Postprocessed Code	4/24/2006 01:45:45pm	Sensor	EASTHARBOR.cor	0
2.7	1	4.0	Postprocessed Code	4/24/2006 01:45:46pm	Sensor	EASTHARBOR.cor	0
2.8	1	4.0	Postprocessed Code	4/24/2006 01:45:47pm	Sensor	EASTHARBOR.cor	0

3.0	1	4.0	Postprocessed Code	4/24/2006 01:45:48pm	Sensor	EASTHARBOR.cor	0
3.0	1	4.0	Postprocessed Code	4/24/2006 01:45:49pm	Sensor	EASTHARBOR.cor	0
3.4	1	4.0	Postprocessed Code	4/24/2006 01:45:50pm	Sensor	EASTHARBOR.cor	0
3.5	1	4.0	Postprocessed Code	4/24/2006 01:45:51pm	Sensor	EASTHARBOR.cor	0
3.8	1	4.0	Postprocessed Code	4/24/2006 01:45:52pm	Sensor	EASTHARBOR.cor	0
3.9	1	4.0	Postprocessed Code	4/24/2006 01:45:53pm	Sensor	EASTHARBOR.cor	0
3.9	1	4.0	Postprocessed Code	4/24/2006 01:45:54pm	Sensor	EASTHARBOR.cor	0
4.0	1	4.0	Postprocessed Code	4/24/2006 01:45:55pm	Sensor	EASTHARBOR.cor	0
4.1	1	4.0	Postprocessed Code	4/24/2006 01:45:56pm	Sensor	EASTHARBOR.cor	0
4.1	1	4.0	Postprocessed Code	4/24/2006 01:45:57pm	Sensor	EASTHARBOR.cor	0
4.2	1	4.0	Postprocessed Code	4/24/2006 01:45:58pm	Sensor	EASTHARBOR.cor	0
4.2	1	4.0	Postprocessed Code	4/24/2006 01:45:59pm	Sensor	EASTHARBOR.cor	0
4.4	1	4.0	Postprocessed Code	4/24/2006 01:46:00pm	Sensor	EASTHARBOR.cor	0
5.5	1	4.0	Postprocessed Code	4/24/2006 01:46:01pm	Sensor	EASTHARBOR.cor	0
4.9	1	4.0	Postprocessed Code	4/24/2006 01:46:02pm	Sensor	EASTHARBOR.cor	0
5.3	1	4.0	Postprocessed Code	4/24/2006 01:46:03pm	Sensor	EASTHARBOR.cor	0
5.9	1	4.0	Postprocessed Code	4/24/2006 01:46:05pm	Sensor	EASTHARBOR.cor	0
5.9	1	4.0	Postprocessed Code	4/24/2006 01:46:06pm	Sensor	EASTHARBOR.cor	0
5.9	1	4.0	Postprocessed Code	4/24/2006 01:46:07pm	Sensor	EASTHARBOR.cor	0
5.9	1	4.0	Postprocessed Code	4/24/2006 01:46:08pm	Sensor	EASTHARBOR.cor	0
5.8	1	4.0	Postprocessed Code	4/24/2006 01:46:09pm	Sensor	EASTHARBOR.cor	0
5.9	1	4.0	Postprocessed Code	4/24/2006 01:46:10pm	Sensor	EASTHARBOR.cor	0
5.9	1	4.0	Postprocessed Code	4/24/2006 01:46:11pm	Sensor	EASTHARBOR.cor	0
5.9	1	4.0	Postprocessed Code	4/24/2006 01:46:12pm	Sensor	EASTHARBOR.cor	0
5.9	1	4.0	Postprocessed Code	4/24/2006 01:46:13pm	Sensor	EASTHARBOR.cor	0
5.9	1	4.0	Postprocessed Code	4/24/2006 01:46:14pm	Sensor	EASTHARBOR.cor	0
5.8	1	4.0	Postprocessed Code	4/24/2006 01:46:15pm	Sensor	EASTHARBOR.cor	0
5.7	1	4.0	Postprocessed Code	4/24/2006 01:46:16pm	Sensor	EASTHARBOR.cor	0
5.6	1	4.0	Postprocessed Code	4/24/2006 01:46:17pm	Sensor	EASTHARBOR.cor	0
5.5	1	4.0	Postprocessed Code	4/24/2006 01:46:17pm	Sensor	EASTHARBOR.cor	0
5.5	1	4.0	Postprocessed Code	4/24/2006 01:46:18pm	Sensor	EASTHARBOR.cor	0
5.5	1	4.0	Postprocessed Code	4/24/2006 01:46:19pm	Sensor	EASTHARBOR.cor	0
5.5	1	4.0	Postprocessed Code	4/24/2006 01:46:20pm	Sensor	EASTHARBOR.cor	0
5.3	1	4.0	Postprocessed Code	4/24/2006 01:46:21pm	Sensor	EASTHARBOR.cor	0
5.0	1	4.0	Postprocessed Code	4/24/2006 01:46:22pm	Sensor	EASTHARBOR.cor	0
4.4	1	4.0	Postprocessed Code	4/24/2006 01:46:23pm	Sensor	EASTHARBOR.cor	0
3.8	1	4.0	Postprocessed Code	4/24/2006 01:46:24pm	Sensor	EASTHARBOR.cor	0
3.4	1	4.0	Postprocessed Code	4/24/2006 01:46:25pm	Sensor	EASTHARBOR.cor	0
2.9	1	4.0	Postprocessed Code	4/24/2006 01:46:26pm	Sensor	EASTHARBOR.cor	0
2.7	1	4.0	Postprocessed Code	4/24/2006 01:46:27pm	Sensor	EASTHARBOR.cor	0
2.5	1	4.0	Postprocessed Code	4/24/2006 01:46:28pm	Sensor	EASTHARBOR.cor	0
2.2	1	4.0	Postprocessed Code	4/24/2006 01:46:29pm	Sensor	EASTHARBOR.cor	0
2.0	1	4.2	Postprocessed Code	4/24/2006 01:46:30pm	Sensor	EASTHARBOR.cor	0
1.7	1	4.7	Postprocessed Code	4/24/2006 01:46:31pm	Sensor	EASTHARBOR.cor	0
1.6	1	4.0	Postprocessed Code	4/24/2006 01:46:32pm	Sensor	EASTHARBOR.cor	0
1.6	1	4.0	Postprocessed Code	4/24/2006 01:46:33pm	Sensor	EASTHARBOR.cor	0
1.6	1	4.3	Postprocessed Code	4/24/2006 01:46:34pm	Sensor	EASTHARBOR.cor	0
1.6	1	4.0	Postprocessed Code	4/24/2006 01:46:35pm	Sensor	EASTHARBOR.cor	0
1.7	1	4.0	Postprocessed Code	4/24/2006 01:46:36pm	Sensor	EASTHARBOR.cor	0
1.8	1	4.0	Postprocessed Code	4/24/2006 01:46:37pm	Sensor	EASTHARBOR.cor	0
1.9	1	4.0	Postprocessed Code	4/24/2006 01:46:38pm	Sensor	EASTHARBOR.cor	0
2.3	1	4.0	Postprocessed Code	4/24/2006 01:46:39pm	Sensor	EASTHARBOR.cor	0

2.4	1	4.3 Postprocessed Code	4/24/2006 01:46:40pm	Sensor	EASTHARBOR.cor	0
2.8	1	4.3 Postprocessed Code	4/24/2006 01:46:41pm	Sensor	EASTHARBOR.cor	0
3.0	1	4.3 Postprocessed Code	4/24/2006 01:46:42pm	Sensor	EASTHARBOR.cor	0
3.4	1	4.3 Postprocessed Code	4/24/2006 01:46:43pm	Sensor	EASTHARBOR.cor	0
3.5	1	4.0 Postprocessed Code	4/24/2006 01:46:44pm	Sensor	EASTHARBOR.cor	0
3.7	1	4.0 Postprocessed Code	4/24/2006 01:46:45pm	Sensor	EASTHARBOR.cor	0
4.2	1	4.3 Postprocessed Code	4/24/2006 01:46:46pm	Sensor	EASTHARBOR.cor	0
4.8	1	4.3 Postprocessed Code	4/24/2006 01:46:47pm	Sensor	EASTHARBOR.cor	0
5.0	1	4.3 Postprocessed Code	4/24/2006 01:46:48pm	Sensor	EASTHARBOR.cor	0
5.4	1	4.3 Postprocessed Code	4/24/2006 01:46:49pm	Sensor	EASTHARBOR.cor	0
5.5	1	4.3 Postprocessed Code	4/24/2006 01:46:50pm	Sensor	EASTHARBOR.cor	0
5.6	1	4.3 Postprocessed Code	4/24/2006 01:46:51pm	Sensor	EASTHARBOR.cor	0
5.6	1	4.3 Postprocessed Code	4/24/2006 01:46:52pm	Sensor	EASTHARBOR.cor	0
5.7	1	4.3 Postprocessed Code	4/24/2006 01:46:53pm	Sensor	EASTHARBOR.cor	0
5.8	1	4.3 Postprocessed Code	4/24/2006 01:46:54pm	Sensor	EASTHARBOR.cor	0
5.8	1	4.3 Postprocessed Code	4/24/2006 01:46:55pm	Sensor	EASTHARBOR.cor	0
5.7	1	4.3 Postprocessed Code	4/24/2006 01:46:56pm	Sensor	EASTHARBOR.cor	0
5.7	1	4.3 Postprocessed Code	4/24/2006 01:46:57pm	Sensor	EASTHARBOR.cor	0
5.7	1	4.3 Postprocessed Code	4/24/2006 01:46:58pm	Sensor	EASTHARBOR.cor	0
5.6	1	4.0 Postprocessed Code	4/24/2006 01:46:59pm	Sensor	EASTHARBOR.cor	0
5.6	1	4.0 Postprocessed Code	4/24/2006 01:47:00pm	Sensor	EASTHARBOR.cor	0
5.6	1	4.0 Postprocessed Code	4/24/2006 01:47:01pm	Sensor	EASTHARBOR.cor	0
5.6	1	4.0 Postprocessed Code	4/24/2006 01:47:02pm	Sensor	EASTHARBOR.cor	0
5.6	1	4.0 Postprocessed Code	4/24/2006 01:47:03pm	Sensor	EASTHARBOR.cor	0
5.4	1	4.0 Postprocessed Code	4/24/2006 01:47:04pm	Sensor	EASTHARBOR.cor	0
5.0	1	4.0 Postprocessed Code	4/24/2006 01:47:05pm	Sensor	EASTHARBOR.cor	0
4.6	1	4.3 Postprocessed Code	4/24/2006 01:47:06pm	Sensor	EASTHARBOR.cor	0
4.2	1	4.3 Postprocessed Code	4/24/2006 01:47:07pm	Sensor	EASTHARBOR.cor	0
4.0	1	4.3 Postprocessed Code	4/24/2006 01:47:08pm	Sensor	EASTHARBOR.cor	0
3.9	1	4.3 Postprocessed Code	4/24/2006 01:47:09pm	Sensor	EASTHARBOR.cor	0
3.9	1	4.3 Postprocessed Code	4/24/2006 01:47:10pm	Sensor	EASTHARBOR.cor	0
3.9	1	4.3 Postprocessed Code	4/24/2006 01:47:11pm	Sensor	EASTHARBOR.cor	0
3.6	1	4.3 Postprocessed Code	4/24/2006 01:47:12pm	Sensor	EASTHARBOR.cor	0
3.6	1	3.0 Postprocessed Code	4/24/2006 01:47:13pm	Sensor	EASTHARBOR.cor	0
3.6	1	3.0 Postprocessed Code	4/24/2006 01:47:14pm	Sensor	EASTHARBOR.cor	0
3.5	1	3.0 Postprocessed Code	4/24/2006 01:47:15pm	Sensor	EASTHARBOR.cor	0
3.4	1	3.0 Postprocessed Code	4/24/2006 01:47:16pm	Sensor	EASTHARBOR.cor	0
2.9	1	3.0 Postprocessed Code	4/24/2006 01:47:18pm	Sensor	EASTHARBOR.cor	0
2.7	1	2.5 Postprocessed Code	4/24/2006 01:47:19pm	Sensor	EASTHARBOR.cor	0
2.7	1	2.5 Postprocessed Code	4/24/2006 01:47:20pm	Sensor	EASTHARBOR.cor	0
2.3	1	3.3 Postprocessed Code	4/24/2006 01:47:21pm	Sensor	EASTHARBOR.cor	0
2.3	1	3.3 Postprocessed Code	4/24/2006 01:47:22pm	Sensor	EASTHARBOR.cor	0
2.2	1	3.3 Postprocessed Code	4/24/2006 01:47:23pm	Sensor	EASTHARBOR.cor	0
2.2	1	3.3 Postprocessed Code	4/24/2006 01:47:24pm	Sensor	EASTHARBOR.cor	0
2.1	1	3.3 Postprocessed Code	4/24/2006 01:47:25pm	Sensor	EASTHARBOR.cor	0
2.1	1	3.3 Postprocessed Code	4/24/2006 01:47:26pm	Sensor	EASTHARBOR.cor	0
2.1	1	3.3 Postprocessed Code	4/24/2006 01:47:27pm	Sensor	EASTHARBOR.cor	0
2.1	1	3.3 Postprocessed Code	4/24/2006 01:47:27pm	Sensor	EASTHARBOR.cor	0
2.2	1	3.3 Postprocessed Code	4/24/2006 01:47:28pm	Sensor	EASTHARBOR.cor	0
2.2	1	3.3 Postprocessed Code	4/24/2006 01:47:29pm	Sensor	EASTHARBOR.cor	0
2.2	1	3.3 Postprocessed Code	4/24/2006 01:47:30pm	Sensor	EASTHARBOR.cor	0
2.3	1	3.3 Postprocessed Code	4/24/2006 01:47:31pm	Sensor	EASTHARBOR.cor	0

2.3	1	2.5	Postprocessed Code	4/24/2006 01:47:33pm	Sensor	EASTHARBOR.cor	0
2.3	1	3.2	Postprocessed Code	4/24/2006 01:47:34pm	Sensor	EASTHARBOR.cor	0
2.3	1	3.2	Postprocessed Code	4/24/2006 01:47:34pm	Sensor	EASTHARBOR.cor	0
2.6	1	3.2	Postprocessed Code	4/24/2006 01:47:35pm	Sensor	EASTHARBOR.cor	0
2.3	1	4.0	Postprocessed Code	4/24/2006 01:47:36pm	Sensor	EASTHARBOR.cor	0
2.3	1	4.0	Postprocessed Code	4/24/2006 01:47:37pm	Sensor	EASTHARBOR.cor	0
2.4	1	4.0	Postprocessed Code	4/24/2006 01:47:38pm	Sensor	EASTHARBOR.cor	0
2.4	1	4.0	Postprocessed Code	4/24/2006 01:47:39pm	Sensor	EASTHARBOR.cor	0
2.6	1	4.0	Postprocessed Code	4/24/2006 01:47:40pm	Sensor	EASTHARBOR.cor	0
2.7	1	4.0	Postprocessed Code	4/24/2006 01:47:41pm	Sensor	EASTHARBOR.cor	0
2.8	1	4.0	Postprocessed Code	4/24/2006 01:47:42pm	Sensor	EASTHARBOR.cor	0
2.9	1	4.0	Postprocessed Code	4/24/2006 01:47:43pm	Sensor	EASTHARBOR.cor	0
3.1	1	4.0	Postprocessed Code	4/24/2006 01:47:44pm	Sensor	EASTHARBOR.cor	0
3.0	1	4.0	Postprocessed Code	4/24/2006 01:47:45pm	Sensor	EASTHARBOR.cor	0
3.0	1	4.0	Postprocessed Code	4/24/2006 01:47:46pm	Sensor	EASTHARBOR.cor	0
3.0	1	4.0	Postprocessed Code	4/24/2006 01:47:47pm	Sensor	EASTHARBOR.cor	0
3.0	1	4.0	Postprocessed Code	4/24/2006 01:47:48pm	Sensor	EASTHARBOR.cor	0
3.0	1	4.0	Postprocessed Code	4/24/2006 01:47:49pm	Sensor	EASTHARBOR.cor	0
3.1	1	4.0	Postprocessed Code	4/24/2006 01:47:50pm	Sensor	EASTHARBOR.cor	0
2.9	1	4.0	Postprocessed Code	4/24/2006 01:47:51pm	Sensor	EASTHARBOR.cor	0
2.9	1	4.0	Postprocessed Code	4/24/2006 01:47:52pm	Sensor	EASTHARBOR.cor	0
3.1	1	4.0	Postprocessed Code	4/24/2006 01:47:53pm	Sensor	EASTHARBOR.cor	0
3.4	1	4.0	Postprocessed Code	4/24/2006 01:47:54pm	Sensor	EASTHARBOR.cor	0
3.8	1	4.0	Postprocessed Code	4/24/2006 01:47:55pm	Sensor	EASTHARBOR.cor	0
3.9	1	4.0	Postprocessed Code	4/24/2006 01:47:56pm	Sensor	EASTHARBOR.cor	0
4.6	1	4.0	Postprocessed Code	4/24/2006 01:47:57pm	Sensor	EASTHARBOR.cor	0
5.3	1	4.0	Postprocessed Code	4/24/2006 01:47:58pm	Sensor	EASTHARBOR.cor	0
5.1	1	4.0	Postprocessed Code	4/24/2006 01:47:59pm	Sensor	EASTHARBOR.cor	0
5.0	1	4.0	Postprocessed Code	4/24/2006 01:48:00pm	Sensor	EASTHARBOR.cor	0
5.0	1	4.0	Postprocessed Code	4/24/2006 01:48:01pm	Sensor	EASTHARBOR.cor	0
5.1	1	4.0	Postprocessed Code	4/24/2006 01:48:02pm	Sensor	EASTHARBOR.cor	0
5.2	1	4.0	Postprocessed Code	4/24/2006 01:48:03pm	Sensor	EASTHARBOR.cor	0
5.3	1	4.0	Postprocessed Code	4/24/2006 01:48:04pm	Sensor	EASTHARBOR.cor	0
5.3	1	4.0	Postprocessed Code	4/24/2006 01:48:05pm	Sensor	EASTHARBOR.cor	0
5.7	1	4.0	Postprocessed Code	4/24/2006 01:48:06pm	Sensor	EASTHARBOR.cor	0
5.6	1	4.0	Postprocessed Code	4/24/2006 01:48:07pm	Sensor	EASTHARBOR.cor	0
5.6	1	4.0	Postprocessed Code	4/24/2006 01:48:08pm	Sensor	EASTHARBOR.cor	0
5.6	1	4.0	Postprocessed Code	4/24/2006 01:48:09pm	Sensor	EASTHARBOR.cor	0
5.6	1	4.0	Postprocessed Code	4/24/2006 01:48:10pm	Sensor	EASTHARBOR.cor	0
5.5	1	4.0	Postprocessed Code	4/24/2006 01:48:11pm	Sensor	EASTHARBOR.cor	0
5.6	1	4.0	Postprocessed Code	4/24/2006 01:48:12pm	Sensor	EASTHARBOR.cor	0
5.5	1	4.0	Postprocessed Code	4/24/2006 01:48:13pm	Sensor	EASTHARBOR.cor	0
5.5	1	4.0	Postprocessed Code	4/24/2006 01:48:14pm	Sensor	EASTHARBOR.cor	0
5.2	1	4.0	Postprocessed Code	4/24/2006 01:48:15pm	Sensor	EASTHARBOR.cor	0
4.7	1	4.0	Postprocessed Code	4/24/2006 01:48:16pm	Sensor	EASTHARBOR.cor	0
4.2	1	4.6	Postprocessed Code	4/24/2006 01:48:17pm	Sensor	EASTHARBOR.cor	0
3.7	1	4.6	Postprocessed Code	4/24/2006 01:48:18pm	Sensor	EASTHARBOR.cor	0
3.3	1	4.6	Postprocessed Code	4/24/2006 01:48:19pm	Sensor	EASTHARBOR.cor	0
3.0	1	4.6	Postprocessed Code	4/24/2006 01:48:20pm	Sensor	EASTHARBOR.cor	0
2.6	1	4.6	Postprocessed Code	4/24/2006 01:48:21pm	Sensor	EASTHARBOR.cor	0
2.3	1	4.6	Postprocessed Code	4/24/2006 01:48:22pm	Sensor	EASTHARBOR.cor	0
2.2	1	4.6	Postprocessed Code	4/24/2006 01:48:23pm	Sensor	EASTHARBOR.cor	0

1.7	1	4.6	Postprocessed Code	4/24/2006 01:48:24pm	Sensor	EASTHARBOR.cor	0
1.4	1	4.0	Postprocessed Code	4/24/2006 01:48:25pm	Sensor	EASTHARBOR.cor	0
1.2	1	4.0	Postprocessed Code	4/24/2006 01:48:26pm	Sensor	EASTHARBOR.cor	0
1.2	1	4.0	Postprocessed Code	4/24/2006 01:48:27pm	Sensor	EASTHARBOR.cor	0
1.0	1	4.0	Postprocessed Code	4/24/2006 01:48:28pm	Sensor	EASTHARBOR.cor	0
1.0	1	4.0	Postprocessed Code	4/24/2006 01:48:30pm	Sensor	EASTHARBOR.cor	0
0.9	1	4.0	Postprocessed Code	4/24/2006 01:48:31pm	Sensor	EASTHARBOR.cor	0
1.1	1	4.0	Postprocessed Code	4/24/2006 01:48:32pm	Sensor	EASTHARBOR.cor	0
0.9	1	4.3	Postprocessed Code	4/24/2006 01:48:33pm	Sensor	EASTHARBOR.cor	0
1.1	1	4.3	Postprocessed Code	4/24/2006 01:48:34pm	Sensor	EASTHARBOR.cor	0
1.3	1	4.3	Postprocessed Code	4/24/2006 01:48:35pm	Sensor	EASTHARBOR.cor	0
1.4	1	4.3	Postprocessed Code	4/24/2006 01:48:36pm	Sensor	EASTHARBOR.cor	0
1.7	1	4.0	Postprocessed Code	4/24/2006 01:48:37pm	Sensor	EASTHARBOR.cor	0
1.8	1	4.3	Postprocessed Code	4/24/2006 01:48:38pm	Sensor	EASTHARBOR.cor	0
1.9	1	4.3	Postprocessed Code	4/24/2006 01:48:39pm	Sensor	EASTHARBOR.cor	0
2.1	1	4.3	Postprocessed Code	4/24/2006 01:48:40pm	Sensor	EASTHARBOR.cor	0
2.2	1	4.3	Postprocessed Code	4/24/2006 01:48:41pm	Sensor	EASTHARBOR.cor	0
2.4	1	4.3	Postprocessed Code	4/24/2006 01:48:42pm	Sensor	EASTHARBOR.cor	0
2.8	1	4.3	Postprocessed Code	4/24/2006 01:48:42pm	Sensor	EASTHARBOR.cor	0
3.1	1	4.3	Postprocessed Code	4/24/2006 01:48:43pm	Sensor	EASTHARBOR.cor	0
3.2	1	4.3	Postprocessed Code	4/24/2006 01:48:44pm	Sensor	EASTHARBOR.cor	0
4.0	1	4.3	Postprocessed Code	4/24/2006 01:48:45pm	Sensor	EASTHARBOR.cor	0
4.0	1	4.3	Postprocessed Code	4/24/2006 01:48:46pm	Sensor	EASTHARBOR.cor	0
4.5	1	4.3	Postprocessed Code	4/24/2006 01:48:47pm	Sensor	EASTHARBOR.cor	0
4.8	1	4.3	Postprocessed Code	4/24/2006 01:48:48pm	Sensor	EASTHARBOR.cor	0
5.2	1	4.3	Postprocessed Code	4/24/2006 01:48:49pm	Sensor	EASTHARBOR.cor	0
5.3	1	4.0	Postprocessed Code	4/24/2006 01:48:50pm	Sensor	EASTHARBOR.cor	0
5.2	1	4.0	Postprocessed Code	4/24/2006 01:48:51pm	Sensor	EASTHARBOR.cor	0
5.2	1	4.3	Postprocessed Code	4/24/2006 01:48:52pm	Sensor	EASTHARBOR.cor	0
5.3	1	4.0	Postprocessed Code	4/24/2006 01:48:53pm	Sensor	EASTHARBOR.cor	0
5.3	1	4.0	Postprocessed Code	4/24/2006 01:48:54pm	Sensor	EASTHARBOR.cor	0
5.2	1	4.3	Postprocessed Code	4/24/2006 01:48:55pm	Sensor	EASTHARBOR.cor	0
4.8	1	4.3	Postprocessed Code	4/24/2006 01:48:56pm	Sensor	EASTHARBOR.cor	0
4.6	1	4.0	Postprocessed Code	4/24/2006 01:48:57pm	Sensor	EASTHARBOR.cor	0
4.4	1	4.0	Postprocessed Code	4/24/2006 01:48:58pm	Sensor	EASTHARBOR.cor	0
4.1	1	4.0	Postprocessed Code	4/24/2006 01:48:59pm	Sensor	EASTHARBOR.cor	0
3.9	1	4.0	Postprocessed Code	4/24/2006 01:49:00pm	Sensor	EASTHARBOR.cor	0
3.7	1	4.3	Postprocessed Code	4/24/2006 01:49:01pm	Sensor	EASTHARBOR.cor	0
3.5	1	4.3	Postprocessed Code	4/24/2006 01:49:02pm	Sensor	EASTHARBOR.cor	0
3.4	1	4.3	Postprocessed Code	4/24/2006 01:49:03pm	Sensor	EASTHARBOR.cor	0
3.2	1	4.0	Postprocessed Code	4/24/2006 01:49:04pm	Sensor	EASTHARBOR.cor	0
3.1	1	4.0	Postprocessed Code	4/24/2006 01:49:05pm	Sensor	EASTHARBOR.cor	0
2.9	1	4.0	Postprocessed Code	4/24/2006 01:49:06pm	Sensor	EASTHARBOR.cor	0
3.0	1	4.3	Postprocessed Code	4/24/2006 01:49:07pm	Sensor	EASTHARBOR.cor	0
3.0	1	4.3	Postprocessed Code	4/24/2006 01:49:08pm	Sensor	EASTHARBOR.cor	0
3.0	1	4.0	Postprocessed Code	4/24/2006 01:49:09pm	Sensor	EASTHARBOR.cor	0
3.0	1	4.0	Postprocessed Code	4/24/2006 01:49:10pm	Sensor	EASTHARBOR.cor	0
2.9	1	4.3	Postprocessed Code	4/24/2006 01:49:11pm	Sensor	EASTHARBOR.cor	0
2.9	1	4.3	Postprocessed Code	4/24/2006 01:49:12pm	Sensor	EASTHARBOR.cor	0
2.9	1	4.3	Postprocessed Code	4/24/2006 01:49:13pm	Sensor	EASTHARBOR.cor	0
2.9	1	3.0	Postprocessed Code	4/24/2006 01:49:14pm	Sensor	EASTHARBOR.cor	0
3.0	1	3.0	Postprocessed Code	4/24/2006 01:49:15pm	Sensor	EASTHARBOR.cor	0

Raw Bathymetric Data
April 24, 2006 through May 5, 2006
Village Harbor

3.0	1	3.0 Postprocessed Code	4/24/2006 01:49:16pm	Sensor	EASTHARBOR.cor	0
3.0	1	3.0 Postprocessed Code	4/24/2006 01:49:17pm	Sensor	EASTHARBOR.cor	0
2.9	1	3.0 Postprocessed Code	4/24/2006 01:49:18pm	Sensor	EASTHARBOR.cor	0
2.9	1	3.0 Postprocessed Code	4/24/2006 01:49:19pm	Sensor	EASTHARBOR.cor	0
2.9	1	2.5 Postprocessed Code	4/24/2006 01:49:20pm	Sensor	EASTHARBOR.cor	0
2.9	1	3.0 Postprocessed Code	4/24/2006 01:49:21pm	Sensor	EASTHARBOR.cor	0
2.9	1	3.0 Postprocessed Code	4/24/2006 01:49:22pm	Sensor	EASTHARBOR.cor	0
2.7	1	3.0 Postprocessed Code	4/24/2006 01:49:23pm	Sensor	EASTHARBOR.cor	0
2.6	1	2.5 Postprocessed Code	4/24/2006 01:49:24pm	Sensor	EASTHARBOR.cor	0
2.5	1	2.5 Postprocessed Code	4/24/2006 01:49:25pm	Sensor	EASTHARBOR.cor	0
2.6	1	2.5 Postprocessed Code	4/24/2006 01:49:26pm	Sensor	EASTHARBOR.cor	0
2.5	1	2.5 Postprocessed Code	4/24/2006 01:49:27pm	Sensor	EASTHARBOR.cor	0
2.5	1	3.2 Postprocessed Code	4/24/2006 01:49:28pm	Sensor	EASTHARBOR.cor	0
2.4	1	3.2 Postprocessed Code	4/24/2006 01:49:29pm	Sensor	EASTHARBOR.cor	0
2.4	1	3.2 Postprocessed Code	4/24/2006 01:49:30pm	Sensor	EASTHARBOR.cor	0
2.4	1	4.1 Postprocessed Code	4/24/2006 01:49:31pm	Sensor	EASTHARBOR.cor	0
2.4	1	4.1 Postprocessed Code	4/24/2006 01:49:32pm	Sensor	EASTHARBOR.cor	0
2.4	1	4.1 Postprocessed Code	4/24/2006 01:49:33pm	Sensor	EASTHARBOR.cor	0
2.5	1	4.1 Postprocessed Code	4/24/2006 01:49:34pm	Sensor	EASTHARBOR.cor	0
2.6	1	4.1 Postprocessed Code	4/24/2006 01:49:35pm	Sensor	EASTHARBOR.cor	0
2.6	1	4.1 Postprocessed Code	4/24/2006 01:49:36pm	Sensor	EASTHARBOR.cor	0
2.7	1	4.1 Postprocessed Code	4/24/2006 01:49:37pm	Sensor	EASTHARBOR.cor	0
2.9	1	4.1 Postprocessed Code	4/24/2006 01:49:38pm	Sensor	EASTHARBOR.cor	0
2.9	1	4.1 Postprocessed Code	4/24/2006 01:49:39pm	Sensor	EASTHARBOR.cor	0
2.9	1	4.1 Postprocessed Code	4/24/2006 01:49:40pm	Sensor	EASTHARBOR.cor	0
2.9	1	4.1 Postprocessed Code	4/24/2006 01:49:41pm	Sensor	EASTHARBOR.cor	0
2.9	1	4.1 Postprocessed Code	4/24/2006 01:49:42pm	Sensor	EASTHARBOR.cor	0
2.9	1	4.1 Postprocessed Code	4/24/2006 01:49:44pm	Sensor	EASTHARBOR.cor	0
2.9	1	4.1 Postprocessed Code	4/24/2006 01:49:45pm	Sensor	EASTHARBOR.cor	0
2.9	1	4.1 Postprocessed Code	4/24/2006 01:49:46pm	Sensor	EASTHARBOR.cor	0
2.9	1	4.1 Postprocessed Code	4/24/2006 01:49:47pm	Sensor	EASTHARBOR.cor	0
2.9	1	4.1 Postprocessed Code	4/24/2006 01:49:48pm	Sensor	EASTHARBOR.cor	0
3.0	1	4.1 Postprocessed Code	4/24/2006 01:49:49pm	Sensor	EASTHARBOR.cor	0
2.9	1	4.1 Postprocessed Code	4/24/2006 01:49:50pm	Sensor	EASTHARBOR.cor	0
3.0	1	4.1 Postprocessed Code	4/24/2006 01:49:51pm	Sensor	EASTHARBOR.cor	0
3.1	1	4.1 Postprocessed Code	4/24/2006 01:49:52pm	Sensor	EASTHARBOR.cor	0
3.3	1	4.1 Postprocessed Code	4/24/2006 01:49:53pm	Sensor	EASTHARBOR.cor	0
3.6	1	4.1 Postprocessed Code	4/24/2006 01:49:54pm	Sensor	EASTHARBOR.cor	0
3.9	1	4.1 Postprocessed Code	4/24/2006 01:49:55pm	Sensor	EASTHARBOR.cor	0
4.1	1	4.1 Postprocessed Code	4/24/2006 01:49:56pm	Sensor	EASTHARBOR.cor	0
4.7	1	4.1 Postprocessed Code	4/24/2006 01:49:57pm	Sensor	EASTHARBOR.cor	0
5.0	1	4.1 Postprocessed Code	4/24/2006 01:49:57pm	Sensor	EASTHARBOR.cor	0
5.1	1	4.1 Postprocessed Code	4/24/2006 01:49:58pm	Sensor	EASTHARBOR.cor	0
5.0	1	4.1 Postprocessed Code	4/24/2006 01:50:00pm	Sensor	EASTHARBOR.cor	0
5.2	1	4.1 Postprocessed Code	4/24/2006 01:50:00pm	Sensor	EASTHARBOR.cor	0
5.1	1	4.1 Postprocessed Code	4/24/2006 01:50:01pm	Sensor	EASTHARBOR.cor	0
4.9	1	4.1 Postprocessed Code	4/24/2006 01:50:02pm	Sensor	EASTHARBOR.cor	0
4.3	1	4.1 Postprocessed Code	4/24/2006 01:50:03pm	Sensor	EASTHARBOR.cor	0
3.8	1	4.1 Postprocessed Code	4/24/2006 01:50:04pm	Sensor	EASTHARBOR.cor	0
3.4	1	4.1 Postprocessed Code	4/24/2006 01:50:05pm	Sensor	EASTHARBOR.cor	0
3.0	1	4.1 Postprocessed Code	4/24/2006 01:50:06pm	Sensor	EASTHARBOR.cor	0
2.8	1	4.1 Postprocessed Code	4/24/2006 01:50:07pm	Sensor	EASTHARBOR.cor	0

2.6	1	4.1	Postprocessed Code	4/24/2006 01:50:08pm	Sensor	EASTHARBOR.cor	0
2.4	1	4.5	Postprocessed Code	4/24/2006 01:50:09pm	Sensor	EASTHARBOR.cor	0
2.1	1	3.9	Postprocessed Code	4/24/2006 01:50:10pm	Sensor	EASTHARBOR.cor	0
2.0	1	3.9	Postprocessed Code	4/24/2006 01:50:11pm	Sensor	EASTHARBOR.cor	0
1.8	1	4.2	Postprocessed Code	4/24/2006 01:50:12pm	Sensor	EASTHARBOR.cor	0
1.8	1	4.2	Postprocessed Code	4/24/2006 01:50:13pm	Sensor	EASTHARBOR.cor	0
1.9	1	4.2	Postprocessed Code	4/24/2006 01:50:14pm	Sensor	EASTHARBOR.cor	0
1.9	1	4.2	Postprocessed Code	4/24/2006 01:50:15pm	Sensor	EASTHARBOR.cor	0
2.0	1	4.2	Postprocessed Code	4/24/2006 01:50:16pm	Sensor	EASTHARBOR.cor	0
2.2	1	4.2	Postprocessed Code	4/24/2006 01:50:17pm	Sensor	EASTHARBOR.cor	0
2.4	1	4.2	Postprocessed Code	4/24/2006 01:50:18pm	Sensor	EASTHARBOR.cor	0
2.5	1	4.2	Postprocessed Code	4/24/2006 01:50:19pm	Sensor	EASTHARBOR.cor	0
2.4	1	4.2	Postprocessed Code	4/24/2006 01:50:20pm	Sensor	EASTHARBOR.cor	0
2.5	1	3.9	Postprocessed Code	4/24/2006 01:50:21pm	Sensor	EASTHARBOR.cor	0
2.6	1	3.9	Postprocessed Code	4/24/2006 01:50:22pm	Sensor	EASTHARBOR.cor	0
2.7	1	3.9	Postprocessed Code	4/24/2006 01:50:23pm	Sensor	EASTHARBOR.cor	0
2.9	1	3.9	Postprocessed Code	4/24/2006 01:50:24pm	Sensor	EASTHARBOR.cor	0
2.9	1	4.2	Postprocessed Code	4/24/2006 01:50:25pm	Sensor	EASTHARBOR.cor	0
2.9	1	4.2	Postprocessed Code	4/24/2006 01:50:26pm	Sensor	EASTHARBOR.cor	0
2.9	1	4.2	Postprocessed Code	4/24/2006 01:50:27pm	Sensor	EASTHARBOR.cor	0
2.9	1	4.2	Postprocessed Code	4/24/2006 01:50:28pm	Sensor	EASTHARBOR.cor	0
2.9	1	3.9	Postprocessed Code	4/24/2006 01:50:29pm	Sensor	EASTHARBOR.cor	0
3.0	1	3.9	Postprocessed Code	4/24/2006 01:50:30pm	Sensor	EASTHARBOR.cor	0
3.1	1	3.9	Postprocessed Code	4/24/2006 01:50:31pm	Sensor	EASTHARBOR.cor	0
3.1	1	4.2	Postprocessed Code	4/24/2006 01:50:32pm	Sensor	EASTHARBOR.cor	0
3.0	1	4.2	Postprocessed Code	4/24/2006 01:50:33pm	Sensor	EASTHARBOR.cor	0
3.0	1	4.2	Postprocessed Code	4/24/2006 01:50:34pm	Sensor	EASTHARBOR.cor	0
3.0	1	4.2	Postprocessed Code	4/24/2006 01:50:35pm	Sensor	EASTHARBOR.cor	0
3.0	1	4.2	Postprocessed Code	4/24/2006 01:50:36pm	Sensor	EASTHARBOR.cor	0
3.0	1	4.2	Postprocessed Code	4/24/2006 01:50:37pm	Sensor	EASTHARBOR.cor	0
3.1	1	4.2	Postprocessed Code	4/24/2006 01:50:38pm	Sensor	EASTHARBOR.cor	0
3.1	1	4.2	Postprocessed Code	4/24/2006 01:50:39pm	Sensor	EASTHARBOR.cor	0
3.0	1	4.2	Postprocessed Code	4/24/2006 01:50:40pm	Sensor	EASTHARBOR.cor	0
2.8	1	4.2	Postprocessed Code	4/24/2006 01:50:41pm	Sensor	EASTHARBOR.cor	0
2.9	1	4.2	Postprocessed Code	4/24/2006 01:50:42pm	Sensor	EASTHARBOR.cor	0
3.0	1	3.9	Postprocessed Code	4/24/2006 01:50:43pm	Sensor	EASTHARBOR.cor	0
2.9	1	3.9	Postprocessed Code	4/24/2006 01:50:44pm	Sensor	EASTHARBOR.cor	0
2.9	1	3.9	Postprocessed Code	4/24/2006 01:50:45pm	Sensor	EASTHARBOR.cor	0
2.9	1	2.4	Postprocessed Code	4/24/2006 01:50:46pm	Sensor	EASTHARBOR.cor	0
2.9	1	2.4	Postprocessed Code	4/24/2006 01:50:47pm	Sensor	EASTHARBOR.cor	0
3.0	1	2.4	Postprocessed Code	4/24/2006 01:50:48pm	Sensor	EASTHARBOR.cor	0
3.0	1	2.9	Postprocessed Code	4/24/2006 01:50:49pm	Sensor	EASTHARBOR.cor	0
3.0	1	2.9	Postprocessed Code	4/24/2006 01:50:50pm	Sensor	EASTHARBOR.cor	0
2.9	1	2.9	Postprocessed Code	4/24/2006 01:50:51pm	Sensor	EASTHARBOR.cor	0
2.9	1	2.9	Postprocessed Code	4/24/2006 01:50:52pm	Sensor	EASTHARBOR.cor	0
2.9	1	2.9	Postprocessed Code	4/24/2006 01:50:53pm	Sensor	EASTHARBOR.cor	0
2.9	1	2.9	Postprocessed Code	4/24/2006 01:50:54pm	Sensor	EASTHARBOR.cor	0
2.9	1	2.9	Postprocessed Code	4/24/2006 01:50:55pm	Sensor	EASTHARBOR.cor	0
2.9	1	2.9	Postprocessed Code	4/24/2006 01:50:56pm	Sensor	EASTHARBOR.cor	0
2.9	1	2.4	Postprocessed Code	4/24/2006 01:50:58pm	Sensor	EASTHARBOR.cor	0
2.9	1	2.4	Postprocessed Code	4/24/2006 01:50:59pm	Sensor	EASTHARBOR.cor	0
2.8	1	2.4	Postprocessed Code	4/24/2006 01:51:00pm	Sensor	EASTHARBOR.cor	0

2.7	1	2.4	Postprocessed Code	4/24/2006 01:51:01pm	Sensor	EASTHARBOR.cor	0
2.6	1	2.4	Postprocessed Code	4/24/2006 01:51:02pm	Sensor	EASTHARBOR.cor	0
2.6	1	3.1	Postprocessed Code	4/24/2006 01:51:03pm	Sensor	EASTHARBOR.cor	0
2.6	1	4.1	Postprocessed Code	4/24/2006 01:51:04pm	Sensor	EASTHARBOR.cor	0
2.6	1	4.1	Postprocessed Code	4/24/2006 01:51:05pm	Sensor	EASTHARBOR.cor	0
2.6	1	4.1	Postprocessed Code	4/24/2006 01:51:06pm	Sensor	EASTHARBOR.cor	0
2.6	1	4.1	Postprocessed Code	4/24/2006 01:51:07pm	Sensor	EASTHARBOR.cor	0
2.9	1	4.1	Postprocessed Code	4/24/2006 01:51:08pm	Sensor	EASTHARBOR.cor	0
3.0	1	4.1	Postprocessed Code	4/24/2006 01:51:08pm	Sensor	EASTHARBOR.cor	0
3.0	1	4.1	Postprocessed Code	4/24/2006 01:51:09pm	Sensor	EASTHARBOR.cor	0
3.1	1	4.1	Postprocessed Code	4/24/2006 01:51:10pm	Sensor	EASTHARBOR.cor	0
3.1	1	4.1	Postprocessed Code	4/24/2006 01:51:12pm	Sensor	EASTHARBOR.cor	0
3.1	1	4.1	Postprocessed Code	4/24/2006 01:51:12pm	Sensor	EASTHARBOR.cor	0
3.0	1	4.1	Postprocessed Code	4/24/2006 01:51:13pm	Sensor	EASTHARBOR.cor	0
3.0	1	4.1	Postprocessed Code	4/24/2006 01:51:14pm	Sensor	EASTHARBOR.cor	0
3.0	1	4.1	Postprocessed Code	4/24/2006 01:51:15pm	Sensor	EASTHARBOR.cor	0
3.0	1	4.1	Postprocessed Code	4/24/2006 01:51:16pm	Sensor	EASTHARBOR.cor	0
3.0	1	4.1	Postprocessed Code	4/24/2006 01:51:17pm	Sensor	EASTHARBOR.cor	0
3.0	1	4.1	Postprocessed Code	4/24/2006 01:51:18pm	Sensor	EASTHARBOR.cor	0
3.0	1	4.1	Postprocessed Code	4/24/2006 01:51:19pm	Sensor	EASTHARBOR.cor	0
3.0	1	4.1	Postprocessed Code	4/24/2006 01:51:20pm	Sensor	EASTHARBOR.cor	0
2.9	1	4.1	Postprocessed Code	4/24/2006 01:51:21pm	Sensor	EASTHARBOR.cor	0
2.9	1	4.1	Postprocessed Code	4/24/2006 01:51:22pm	Sensor	EASTHARBOR.cor	0
2.9	1	4.1	Postprocessed Code	4/24/2006 01:51:23pm	Sensor	EASTHARBOR.cor	0
3.0	1	4.1	Postprocessed Code	4/24/2006 01:51:24pm	Sensor	EASTHARBOR.cor	0
3.1	1	4.1	Postprocessed Code	4/24/2006 01:51:25pm	Sensor	EASTHARBOR.cor	0
3.1	1	4.1	Postprocessed Code	4/24/2006 01:51:26pm	Sensor	EASTHARBOR.cor	0
3.1	1	4.1	Postprocessed Code	4/24/2006 01:51:27pm	Sensor	EASTHARBOR.cor	0
3.0	1	4.1	Postprocessed Code	4/24/2006 01:51:28pm	Sensor	EASTHARBOR.cor	0
2.8	1	4.1	Postprocessed Code	4/24/2006 01:51:29pm	Sensor	EASTHARBOR.cor	0
2.8	1	4.1	Postprocessed Code	4/24/2006 01:51:30pm	Sensor	EASTHARBOR.cor	0
2.9	1	4.1	Postprocessed Code	4/24/2006 01:51:31pm	Sensor	EASTHARBOR.cor	0
2.9	1	4.1	Postprocessed Code	4/24/2006 01:51:32pm	Sensor	EASTHARBOR.cor	0
2.9	1	4.1	Postprocessed Code	4/24/2006 01:51:33pm	Sensor	EASTHARBOR.cor	0
2.9	1	4.1	Postprocessed Code	4/24/2006 01:51:34pm	Sensor	EASTHARBOR.cor	0
2.9	1	4.1	Postprocessed Code	4/24/2006 01:51:35pm	Sensor	EASTHARBOR.cor	0
2.8	1	4.1	Postprocessed Code	4/24/2006 01:51:36pm	Sensor	EASTHARBOR.cor	0
2.7	1	4.1	Postprocessed Code	4/24/2006 01:51:37pm	Sensor	EASTHARBOR.cor	0
2.7	1	4.4	Postprocessed Code	4/24/2006 01:51:38pm	Sensor	EASTHARBOR.cor	0
2.7	1	4.4	Postprocessed Code	4/24/2006 01:51:39pm	Sensor	EASTHARBOR.cor	0
2.8	1	4.4	Postprocessed Code	4/24/2006 01:51:40pm	Sensor	EASTHARBOR.cor	0
2.8	1	4.4	Postprocessed Code	4/24/2006 01:51:41pm	Sensor	EASTHARBOR.cor	0
2.7	1	3.9	Postprocessed Code	4/24/2006 01:51:42pm	Sensor	EASTHARBOR.cor	0
2.6	1	3.9	Postprocessed Code	4/24/2006 01:51:43pm	Sensor	EASTHARBOR.cor	0
2.6	1	4.2	Postprocessed Code	4/24/2006 01:51:44pm	Sensor	EASTHARBOR.cor	0
2.6	1	4.2	Postprocessed Code	4/24/2006 01:51:45pm	Sensor	EASTHARBOR.cor	0
2.8	1	4.2	Postprocessed Code	4/24/2006 01:51:46pm	Sensor	EASTHARBOR.cor	0
2.6	1	3.9	Postprocessed Code	4/24/2006 01:51:47pm	Sensor	EASTHARBOR.cor	0
2.8	1	3.9	Postprocessed Code	4/24/2006 01:51:48pm	Sensor	EASTHARBOR.cor	0
2.8	1	3.9	Postprocessed Code	4/24/2006 01:51:49pm	Sensor	EASTHARBOR.cor	0
2.8	1	4.2	Postprocessed Code	4/24/2006 01:51:50pm	Sensor	EASTHARBOR.cor	0
2.7	1	3.9	Postprocessed Code	4/24/2006 01:51:51pm	Sensor	EASTHARBOR.cor	0

Raw Bathymetric Data
April 24, 2006 through May 5, 2006
Village Harbor

2.5	1	4.2 Postprocessed Code	4/24/2006 01:51:52pm	Sensor	EASTHARBOR.cor	0
2.6	1	3.9 Postprocessed Code	4/24/2006 01:51:53pm	Sensor	EASTHARBOR.cor	0
2.5	1	4.2 Postprocessed Code	4/24/2006 01:51:54pm	Sensor	EASTHARBOR.cor	0
2.5	1	4.2 Postprocessed Code	4/24/2006 01:51:55pm	Sensor	EASTHARBOR.cor	0
2.6	1	4.2 Postprocessed Code	4/24/2006 01:51:56pm	Sensor	EASTHARBOR.cor	0
2.6	1	4.2 Postprocessed Code	4/24/2006 01:51:57pm	Sensor	EASTHARBOR.cor	0
2.6	1	4.2 Postprocessed Code	4/24/2006 01:51:58pm	Sensor	EASTHARBOR.cor	0
2.6	1	4.2 Postprocessed Code	4/24/2006 01:51:59pm	Sensor	EASTHARBOR.cor	0
2.5	1	4.2 Postprocessed Code	4/24/2006 01:52:00pm	Sensor	EASTHARBOR.cor	0
2.6	1	4.2 Postprocessed Code	4/24/2006 01:52:01pm	Sensor	EASTHARBOR.cor	0
2.6	1	4.2 Postprocessed Code	4/24/2006 01:52:02pm	Sensor	EASTHARBOR.cor	0
2.6	1	4.2 Postprocessed Code	4/24/2006 01:52:03pm	Sensor	EASTHARBOR.cor	0
2.8	1	4.2 Postprocessed Code	4/24/2006 01:52:04pm	Sensor	EASTHARBOR.cor	0
2.8	1	4.2 Postprocessed Code	4/24/2006 01:52:05pm	Sensor	EASTHARBOR.cor	0
2.8	1	4.2 Postprocessed Code	4/24/2006 01:52:06pm	Sensor	EASTHARBOR.cor	0
2.8	1	4.2 Postprocessed Code	4/24/2006 01:52:07pm	Sensor	EASTHARBOR.cor	0
3.0	1	4.2 Postprocessed Code	4/24/2006 01:52:09pm	Sensor	EASTHARBOR.cor	0
3.0	1	4.2 Postprocessed Code	4/24/2006 01:52:10pm	Sensor	EASTHARBOR.cor	0
3.0	1	4.2 Postprocessed Code	4/24/2006 01:52:11pm	Sensor	EASTHARBOR.cor	0
3.0	1	4.2 Postprocessed Code	4/24/2006 01:52:12pm	Sensor	EASTHARBOR.cor	0
3.0	1	4.2 Postprocessed Code	4/24/2006 01:52:13pm	Sensor	EASTHARBOR.cor	0
2.9	1	4.2 Postprocessed Code	4/24/2006 01:52:14pm	Sensor	EASTHARBOR.cor	0
3.0	1	4.2 Postprocessed Code	4/24/2006 01:52:15pm	Sensor	EASTHARBOR.cor	0
3.0	1	4.2 Postprocessed Code	4/24/2006 01:52:16pm	Sensor	EASTHARBOR.cor	0
3.0	1	4.2 Postprocessed Code	4/24/2006 01:52:17pm	Sensor	EASTHARBOR.cor	0
2.9	1	4.2 Postprocessed Code	4/24/2006 01:52:18pm	Sensor	EASTHARBOR.cor	0
3.0	1	4.2 Postprocessed Code	4/24/2006 01:52:19pm	Sensor	EASTHARBOR.cor	0
3.0	1	4.2 Postprocessed Code	4/24/2006 01:52:20pm	Sensor	EASTHARBOR.cor	0
3.0	1	4.2 Postprocessed Code	4/24/2006 01:52:21pm	Sensor	EASTHARBOR.cor	0
3.0	1	2.9 Postprocessed Code	4/24/2006 01:52:22pm	Sensor	EASTHARBOR.cor	0
3.0	1	2.9 Postprocessed Code	4/24/2006 01:52:23pm	Sensor	EASTHARBOR.cor	0
3.0	1	2.9 Postprocessed Code	4/24/2006 01:52:23pm	Sensor	EASTHARBOR.cor	0
3.0	1	2.9 Postprocessed Code	4/24/2006 01:52:24pm	Sensor	EASTHARBOR.cor	0
2.9	1	2.9 Postprocessed Code	4/24/2006 01:52:25pm	Sensor	EASTHARBOR.cor	0
3.0	1	2.9 Postprocessed Code	4/24/2006 01:52:26pm	Sensor	EASTHARBOR.cor	0
2.9	1	2.9 Postprocessed Code	4/24/2006 01:52:27pm	Sensor	EASTHARBOR.cor	0
2.9	1	2.4 Postprocessed Code	4/24/2006 01:52:28pm	Sensor	EASTHARBOR.cor	0
2.9	1	2.4 Postprocessed Code	4/24/2006 01:52:29pm	Sensor	EASTHARBOR.cor	0
2.9	1	2.4 Postprocessed Code	4/24/2006 01:52:30pm	Sensor	EASTHARBOR.cor	0
2.9	1	2.4 Postprocessed Code	4/24/2006 01:52:31pm	Sensor	EASTHARBOR.cor	0
2.8	1	2.4 Postprocessed Code	4/24/2006 01:52:32pm	Sensor	EASTHARBOR.cor	0
2.8	1	2.4 Postprocessed Code	4/24/2006 01:52:33pm	Sensor	EASTHARBOR.cor	0
2.7	1	2.4 Postprocessed Code	4/24/2006 01:52:34pm	Sensor	EASTHARBOR.cor	0
2.8	1	2.4 Postprocessed Code	4/24/2006 01:52:35pm	Sensor	EASTHARBOR.cor	0
2.8	1	3.1 Postprocessed Code	4/24/2006 01:52:36pm	Sensor	EASTHARBOR.cor	0
2.7	1	3.1 Postprocessed Code	4/24/2006 01:52:37pm	Sensor	EASTHARBOR.cor	0
2.7	1	4.2 Postprocessed Code	4/24/2006 01:52:38pm	Sensor	EASTHARBOR.cor	0
2.7	1	4.2 Postprocessed Code	4/24/2006 01:52:39pm	Sensor	EASTHARBOR.cor	0
2.7	1	4.2 Postprocessed Code	4/24/2006 01:52:40pm	Sensor	EASTHARBOR.cor	0
2.7	1	4.2 Postprocessed Code	4/24/2006 01:52:41pm	Sensor	EASTHARBOR.cor	0
2.7	1	4.2 Postprocessed Code	4/24/2006 01:52:42pm	Sensor	EASTHARBOR.cor	0
2.8	1	4.2 Postprocessed Code	4/24/2006 01:52:43pm	Sensor	EASTHARBOR.cor	0

2.9	1	4.2 Postprocessed Code	4/24/2006 01:52:44pm	Sensor	EASTHARBOR.cor	0
2.9	1	4.2 Postprocessed Code	4/24/2006 01:52:45pm	Sensor	EASTHARBOR.cor	0
3.0	1	4.2 Postprocessed Code	4/24/2006 01:52:46pm	Sensor	EASTHARBOR.cor	0
3.0	1	4.2 Postprocessed Code	4/24/2006 01:52:47pm	Sensor	EASTHARBOR.cor	0
3.0	1	4.2 Postprocessed Code	4/24/2006 01:52:48pm	Sensor	EASTHARBOR.cor	0
2.9	1	4.2 Postprocessed Code	4/24/2006 01:52:49pm	Sensor	EASTHARBOR.cor	0
2.9	1	4.2 Postprocessed Code	4/24/2006 01:52:50pm	Sensor	EASTHARBOR.cor	0
2.9	1	4.2 Postprocessed Code	4/24/2006 01:52:51pm	Sensor	EASTHARBOR.cor	0
2.9	1	4.2 Postprocessed Code	4/24/2006 01:52:52pm	Sensor	EASTHARBOR.cor	0
2.9	1	4.2 Postprocessed Code	4/24/2006 01:52:53pm	Sensor	EASTHARBOR.cor	0
2.9	1	4.2 Postprocessed Code	4/24/2006 01:52:54pm	Sensor	EASTHARBOR.cor	0
2.9	1	4.2 Postprocessed Code	4/24/2006 01:52:55pm	Sensor	EASTHARBOR.cor	0
2.9	1	4.2 Postprocessed Code	4/24/2006 01:52:56pm	Sensor	EASTHARBOR.cor	0
2.9	1	4.2 Postprocessed Code	4/24/2006 01:52:57pm	Sensor	EASTHARBOR.cor	0
2.9	1	4.2 Postprocessed Code	4/24/2006 01:52:58pm	Sensor	EASTHARBOR.cor	0
2.9	1	4.2 Postprocessed Code	4/24/2006 01:52:59pm	Sensor	EASTHARBOR.cor	0
3.0	1	4.2 Postprocessed Code	4/24/2006 01:53:00pm	Sensor	EASTHARBOR.cor	0
2.9	1	4.2 Postprocessed Code	4/24/2006 01:53:01pm	Sensor	EASTHARBOR.cor	0
3.0	1	4.2 Postprocessed Code	4/24/2006 01:53:02pm	Sensor	EASTHARBOR.cor	0
3.0	1	4.2 Postprocessed Code	4/24/2006 01:53:03pm	Sensor	EASTHARBOR.cor	0
3.0	1	4.2 Postprocessed Code	4/24/2006 01:53:04pm	Sensor	EASTHARBOR.cor	0
3.0	1	4.2 Postprocessed Code	4/24/2006 01:53:05pm	Sensor	EASTHARBOR.cor	0
3.0	1	4.2 Postprocessed Code	4/24/2006 01:53:06pm	Sensor	EASTHARBOR.cor	0
3.0	1	4.2 Postprocessed Code	4/24/2006 01:53:07pm	Sensor	EASTHARBOR.cor	0
3.0	1	4.2 Postprocessed Code	4/24/2006 01:53:08pm	Sensor	EASTHARBOR.cor	0
3.0	1	4.2 Postprocessed Code	4/24/2006 01:53:09pm	Sensor	EASTHARBOR.cor	0
3.0	1	4.2 Postprocessed Code	4/24/2006 01:53:10pm	Sensor	EASTHARBOR.cor	0
3.0	1	4.2 Postprocessed Code	4/24/2006 01:53:11pm	Sensor	EASTHARBOR.cor	0
3.0	1	4.2 Postprocessed Code	4/24/2006 01:53:12pm	Sensor	EASTHARBOR.cor	0
2.9	1	3.1 Postprocessed Code	4/24/2006 01:53:13pm	Sensor	EASTHARBOR.cor	0
2.8	1	3.1 Postprocessed Code	4/24/2006 01:53:14pm	Sensor	EASTHARBOR.cor	0
2.8	1	4.3 Postprocessed Code	4/24/2006 01:53:15pm	Sensor	EASTHARBOR.cor	0
2.8	1	4.3 Postprocessed Code	4/24/2006 01:53:16pm	Sensor	EASTHARBOR.cor	0
2.8	1	3.8 Postprocessed Code	4/24/2006 01:53:17pm	Sensor	EASTHARBOR.cor	0
2.7	1	3.8 Postprocessed Code	4/24/2006 01:53:18pm	Sensor	EASTHARBOR.cor	0
2.7	1	4.1 Postprocessed Code	4/24/2006 01:53:19pm	Sensor	EASTHARBOR.cor	0
2.7	1	3.8 Postprocessed Code	4/24/2006 01:53:20pm	Sensor	EASTHARBOR.cor	0
2.6	1	3.8 Postprocessed Code	4/24/2006 01:53:21pm	Sensor	EASTHARBOR.cor	0
2.7	1	4.1 Postprocessed Code	4/24/2006 01:53:23pm	Sensor	EASTHARBOR.cor	0
2.7	1	4.1 Postprocessed Code	4/24/2006 01:53:24pm	Sensor	EASTHARBOR.cor	0
2.7	1	3.8 Postprocessed Code	4/24/2006 01:53:25pm	Sensor	EASTHARBOR.cor	0
2.7	1	3.9 Postprocessed Code	4/24/2006 01:53:26pm	Sensor	EASTHARBOR.cor	0
2.7	1	4.1 Postprocessed Code	4/24/2006 01:53:27pm	Sensor	EASTHARBOR.cor	0
2.9	1	4.1 Postprocessed Code	4/24/2006 01:53:28pm	Sensor	EASTHARBOR.cor	0
2.9	1	4.1 Postprocessed Code	4/24/2006 01:53:29pm	Sensor	EASTHARBOR.cor	0
2.9	1	4.1 Postprocessed Code	4/24/2006 01:53:30pm	Sensor	EASTHARBOR.cor	0
2.9	1	4.1 Postprocessed Code	4/24/2006 01:53:31pm	Sensor	EASTHARBOR.cor	0
2.9	1	4.1 Postprocessed Code	4/24/2006 01:53:32pm	Sensor	EASTHARBOR.cor	0
2.9	1	4.1 Postprocessed Code	4/24/2006 01:53:33pm	Sensor	EASTHARBOR.cor	0
2.9	1	4.1 Postprocessed Code	4/24/2006 01:53:33pm	Sensor	EASTHARBOR.cor	0
2.9	1	4.1 Postprocessed Code	4/24/2006 01:53:34pm	Sensor	EASTHARBOR.cor	0
2.9	1	4.1 Postprocessed Code	4/24/2006 01:53:35pm	Sensor	EASTHARBOR.cor	0

2.9	1	4.1 Postprocessed Code	4/24/2006 01:53:36pm	Sensor	EASTHARBOR.cor	0
2.9	1	4.1 Postprocessed Code	4/24/2006 01:53:37pm	Sensor	EASTHARBOR.cor	0
2.9	1	4.1 Postprocessed Code	4/24/2006 01:53:39pm	Sensor	EASTHARBOR.cor	0
2.9	1	4.1 Postprocessed Code	4/24/2006 01:53:39pm	Sensor	EASTHARBOR.cor	0
2.9	1	4.1 Postprocessed Code	4/24/2006 01:53:40pm	Sensor	EASTHARBOR.cor	0
2.9	1	4.1 Postprocessed Code	4/24/2006 01:53:41pm	Sensor	EASTHARBOR.cor	0
2.9	1	4.1 Postprocessed Code	4/24/2006 01:53:42pm	Sensor	EASTHARBOR.cor	0
2.8	1	3.8 Postprocessed Code	4/24/2006 01:53:43pm	Sensor	EASTHARBOR.cor	0
2.8	1	3.8 Postprocessed Code	4/24/2006 01:53:44pm	Sensor	EASTHARBOR.cor	0
2.8	1	3.8 Postprocessed Code	4/24/2006 01:53:45pm	Sensor	EASTHARBOR.cor	0
2.8	1	3.8 Postprocessed Code	4/24/2006 01:53:46pm	Sensor	EASTHARBOR.cor	0
2.8	1	3.8 Postprocessed Code	4/24/2006 01:53:47pm	Sensor	EASTHARBOR.cor	0
2.9	1	3.8 Postprocessed Code	4/24/2006 01:53:48pm	Sensor	EASTHARBOR.cor	0
2.9	1	2.4 Postprocessed Code	4/24/2006 01:53:49pm	Sensor	EASTHARBOR.cor	0
2.8	1	2.4 Postprocessed Code	4/24/2006 01:53:50pm	Sensor	EASTHARBOR.cor	0
2.9	1	2.4 Postprocessed Code	4/24/2006 01:53:51pm	Sensor	EASTHARBOR.cor	0
2.9	1	2.4 Postprocessed Code	4/24/2006 01:53:52pm	Sensor	EASTHARBOR.cor	0
2.9	1	2.4 Postprocessed Code	4/24/2006 01:53:53pm	Sensor	EASTHARBOR.cor	0
2.9	1	2.4 Postprocessed Code	4/24/2006 01:53:54pm	Sensor	EASTHARBOR.cor	0
2.8	1	2.4 Postprocessed Code	4/24/2006 01:53:55pm	Sensor	EASTHARBOR.cor	0
2.8	1	2.4 Postprocessed Code	4/24/2006 01:53:56pm	Sensor	EASTHARBOR.cor	0
2.8	1	4.1 Postprocessed Code	4/24/2006 01:53:57pm	Sensor	EASTHARBOR.cor	0
2.8	1	4.1 Postprocessed Code	4/24/2006 01:53:58pm	Sensor	EASTHARBOR.cor	0
2.9	1	2.8 Postprocessed Code	4/24/2006 01:53:59pm	Sensor	EASTHARBOR.cor	0
2.9	1	2.8 Postprocessed Code	4/24/2006 01:54:00pm	Sensor	EASTHARBOR.cor	0
2.8	1	2.4 Postprocessed Code	4/24/2006 01:54:01pm	Sensor	EASTHARBOR.cor	0
2.8	1	2.4 Postprocessed Code	4/24/2006 01:54:02pm	Sensor	EASTHARBOR.cor	0
2.8	1	2.4 Postprocessed Code	4/24/2006 01:54:03pm	Sensor	EASTHARBOR.cor	0
2.9	1	2.4 Postprocessed Code	4/24/2006 01:54:04pm	Sensor	EASTHARBOR.cor	0
2.9	1	2.4 Postprocessed Code	4/24/2006 01:54:05pm	Sensor	EASTHARBOR.cor	0
2.9	1	2.4 Postprocessed Code	4/24/2006 01:54:06pm	Sensor	EASTHARBOR.cor	0
2.8	1	2.4 Postprocessed Code	4/24/2006 01:54:07pm	Sensor	EASTHARBOR.cor	0
2.7	1	3.0 Postprocessed Code	4/24/2006 01:54:08pm	Sensor	EASTHARBOR.cor	0
2.7	1	3.0 Postprocessed Code	4/24/2006 01:54:09pm	Sensor	EASTHARBOR.cor	0
2.6	1	3.0 Postprocessed Code	4/24/2006 01:54:10pm	Sensor	EASTHARBOR.cor	0
2.6	1	3.0 Postprocessed Code	4/24/2006 01:54:11pm	Sensor	EASTHARBOR.cor	0
2.6	1	3.0 Postprocessed Code	4/24/2006 01:54:12pm	Sensor	EASTHARBOR.cor	0
2.6	1	4.2 Postprocessed Code	4/24/2006 01:54:13pm	Sensor	EASTHARBOR.cor	0
2.6	1	4.2 Postprocessed Code	4/24/2006 01:54:14pm	Sensor	EASTHARBOR.cor	0
2.6	1	4.2 Postprocessed Code	4/24/2006 01:54:15pm	Sensor	EASTHARBOR.cor	0
2.6	1	3.0 Postprocessed Code	4/24/2006 01:54:16pm	Sensor	EASTHARBOR.cor	0
2.7	1	3.0 Postprocessed Code	4/24/2006 01:54:17pm	Sensor	EASTHARBOR.cor	0
2.8	1	3.0 Postprocessed Code	4/24/2006 01:54:18pm	Sensor	EASTHARBOR.cor	0
2.8	1	4.2 Postprocessed Code	4/24/2006 01:54:19pm	Sensor	EASTHARBOR.cor	0
2.8	1	4.2 Postprocessed Code	4/24/2006 01:54:20pm	Sensor	EASTHARBOR.cor	0
2.7	1	4.2 Postprocessed Code	4/24/2006 01:54:21pm	Sensor	EASTHARBOR.cor	0
2.8	1	4.2 Postprocessed Code	4/24/2006 01:54:22pm	Sensor	EASTHARBOR.cor	0
2.7	1	4.2 Postprocessed Code	4/24/2006 01:54:23pm	Sensor	EASTHARBOR.cor	0
2.7	1	4.2 Postprocessed Code	4/24/2006 01:54:24pm	Sensor	EASTHARBOR.cor	0
2.8	1	4.2 Postprocessed Code	4/24/2006 01:54:25pm	Sensor	EASTHARBOR.cor	0
2.8	1	4.2 Postprocessed Code	4/24/2006 01:54:26pm	Sensor	EASTHARBOR.cor	0
2.8	1	4.2 Postprocessed Code	4/24/2006 01:54:27pm	Sensor	EASTHARBOR.cor	0

2.8	1	4.2 Postprocessed Code	4/24/2006 01:54:28pm	Sensor	EASTHARBOR.cor	0
2.8	1	4.2 Postprocessed Code	4/24/2006 01:54:29pm	Sensor	EASTHARBOR.cor	0
2.8	1	4.2 Postprocessed Code	4/24/2006 01:54:30pm	Sensor	EASTHARBOR.cor	0
2.9	1	4.2 Postprocessed Code	4/24/2006 01:54:31pm	Sensor	EASTHARBOR.cor	0
2.9	1	4.2 Postprocessed Code	4/24/2006 01:54:32pm	Sensor	EASTHARBOR.cor	0
2.9	1	4.2 Postprocessed Code	4/24/2006 01:54:33pm	Sensor	EASTHARBOR.cor	0
2.8	1	4.2 Postprocessed Code	4/24/2006 01:54:34pm	Sensor	EASTHARBOR.cor	0
2.7	1	4.2 Postprocessed Code	4/24/2006 01:54:35pm	Sensor	EASTHARBOR.cor	0
2.9	1	4.2 Postprocessed Code	4/24/2006 01:54:37pm	Sensor	EASTHARBOR.cor	0
2.8	1	4.2 Postprocessed Code	4/24/2006 01:54:38pm	Sensor	EASTHARBOR.cor	0
2.8	1	4.2 Postprocessed Code	4/24/2006 01:54:39pm	Sensor	EASTHARBOR.cor	0
2.9	1	4.2 Postprocessed Code	4/24/2006 01:54:40pm	Sensor	EASTHARBOR.cor	0
2.9	1	4.2 Postprocessed Code	4/24/2006 01:54:41pm	Sensor	EASTHARBOR.cor	0
2.9	1	4.2 Postprocessed Code	4/24/2006 01:54:42pm	Sensor	EASTHARBOR.cor	0
2.9	1	4.2 Postprocessed Code	4/24/2006 01:54:43pm	Sensor	EASTHARBOR.cor	0
2.9	1	4.2 Postprocessed Code	4/24/2006 01:54:44pm	Sensor	EASTHARBOR.cor	0
2.9	1	4.2 Postprocessed Code	4/24/2006 01:54:45pm	Sensor	EASTHARBOR.cor	0
2.8	1	4.2 Postprocessed Code	4/24/2006 01:54:46pm	Sensor	EASTHARBOR.cor	0
2.8	1	4.2 Postprocessed Code	4/24/2006 01:54:47pm	Sensor	EASTHARBOR.cor	0
2.8	1	4.2 Postprocessed Code	4/24/2006 01:54:48pm	Sensor	EASTHARBOR.cor	0
2.8	1	4.2 Postprocessed Code	4/24/2006 01:54:49pm	Sensor	EASTHARBOR.cor	0
2.7	1	4.2 Postprocessed Code	4/24/2006 01:54:50pm	Sensor	EASTHARBOR.cor	0
2.6	1	4.2 Postprocessed Code	4/24/2006 01:54:51pm	Sensor	EASTHARBOR.cor	0
2.7	1	4.2 Postprocessed Code	4/24/2006 01:54:51pm	Sensor	EASTHARBOR.cor	0
2.6	1	4.2 Postprocessed Code	4/24/2006 01:54:52pm	Sensor	EASTHARBOR.cor	0
2.6	1	4.2 Postprocessed Code	4/24/2006 01:54:53pm	Sensor	EASTHARBOR.cor	0
2.6	1	4.2 Postprocessed Code	4/24/2006 01:54:54pm	Sensor	EASTHARBOR.cor	0
2.6	1	4.2 Postprocessed Code	4/24/2006 01:54:55pm	Sensor	EASTHARBOR.cor	0
2.7	1	4.2 Postprocessed Code	4/24/2006 01:54:56pm	Sensor	EASTHARBOR.cor	0
2.7	1	4.2 Postprocessed Code	4/24/2006 01:54:57pm	Sensor	EASTHARBOR.cor	0
2.7	1	4.2 Postprocessed Code	4/24/2006 01:54:58pm	Sensor	EASTHARBOR.cor	0
2.7	1	4.2 Postprocessed Code	4/24/2006 01:54:59pm	Sensor	EASTHARBOR.cor	0
2.7	1	4.2 Postprocessed Code	4/24/2006 01:55:00pm	Sensor	EASTHARBOR.cor	0
2.8	1	4.2 Postprocessed Code	4/24/2006 01:55:01pm	Sensor	EASTHARBOR.cor	0
2.8	1	4.2 Postprocessed Code	4/24/2006 01:55:02pm	Sensor	EASTHARBOR.cor	0
2.8	1	4.2 Postprocessed Code	4/24/2006 01:55:03pm	Sensor	EASTHARBOR.cor	0
2.8	1	3.0 Postprocessed Code	4/24/2006 01:55:04pm	Sensor	EASTHARBOR.cor	0
2.8	1	3.0 Postprocessed Code	4/24/2006 01:55:05pm	Sensor	EASTHARBOR.cor	0
2.8	1	3.0 Postprocessed Code	4/24/2006 01:55:06pm	Sensor	EASTHARBOR.cor	0
2.8	1	3.0 Postprocessed Code	4/24/2006 01:55:07pm	Sensor	EASTHARBOR.cor	0
2.8	1	2.4 Postprocessed Code	4/24/2006 01:55:08pm	Sensor	EASTHARBOR.cor	0
2.8	1	3.0 Postprocessed Code	4/24/2006 01:55:09pm	Sensor	EASTHARBOR.cor	0
2.7	1	3.0 Postprocessed Code	4/24/2006 01:55:10pm	Sensor	EASTHARBOR.cor	0
2.7	1	3.0 Postprocessed Code	4/24/2006 01:55:11pm	Sensor	EASTHARBOR.cor	0
2.7	1	3.0 Postprocessed Code	4/24/2006 01:55:12pm	Sensor	EASTHARBOR.cor	0
2.8	1	2.4 Postprocessed Code	4/24/2006 01:55:13pm	Sensor	EASTHARBOR.cor	0
2.7	1	2.4 Postprocessed Code	4/24/2006 01:55:14pm	Sensor	EASTHARBOR.cor	0
2.7	1	3.0 Postprocessed Code	4/24/2006 01:55:15pm	Sensor	EASTHARBOR.cor	0
2.7	1	2.8 Postprocessed Code	4/24/2006 01:55:16pm	Sensor	EASTHARBOR.cor	0
2.7	1	2.4 Postprocessed Code	4/24/2006 01:55:17pm	Sensor	EASTHARBOR.cor	0
2.7	1	4.0 Postprocessed Code	4/24/2006 01:55:18pm	Sensor	EASTHARBOR.cor	0
2.8	1	4.0 Postprocessed Code	4/24/2006 01:55:19pm	Sensor	EASTHARBOR.cor	0

2.8	1	4.0	Postprocessed Code	4/24/2006 01:55:20pm	Sensor	EASTHARBOR.cor	0
2.8	1	4.0	Postprocessed Code	4/24/2006 01:55:21pm	Sensor	EASTHARBOR.cor	0
2.8	1	2.8	Postprocessed Code	4/24/2006 01:55:22pm	Sensor	EASTHARBOR.cor	0
2.8	1	4.0	Postprocessed Code	4/24/2006 01:55:23pm	Sensor	EASTHARBOR.cor	0
2.6	1	4.0	Postprocessed Code	4/24/2006 01:55:24pm	Sensor	EASTHARBOR.cor	0
2.6	1	4.0	Postprocessed Code	4/24/2006 01:55:25pm	Sensor	EASTHARBOR.cor	0
2.7	1	3.8	Postprocessed Code	4/24/2006 01:55:26pm	Sensor	EASTHARBOR.cor	0
2.8	1	3.8	Postprocessed Code	4/24/2006 01:55:27pm	Sensor	EASTHARBOR.cor	0
2.7	1	3.8	Postprocessed Code	4/24/2006 01:55:28pm	Sensor	EASTHARBOR.cor	0
2.7	1	4.0	Postprocessed Code	4/24/2006 01:55:29pm	Sensor	EASTHARBOR.cor	0
2.7	1	4.0	Postprocessed Code	4/24/2006 01:55:30pm	Sensor	EASTHARBOR.cor	0
2.7	1	4.0	Postprocessed Code	4/24/2006 01:55:31pm	Sensor	EASTHARBOR.cor	0
2.7	1	4.0	Postprocessed Code	4/24/2006 01:55:32pm	Sensor	EASTHARBOR.cor	0
2.7	1	4.0	Postprocessed Code	4/24/2006 01:55:33pm	Sensor	EASTHARBOR.cor	0
2.7	1	4.0	Postprocessed Code	4/24/2006 01:55:34pm	Sensor	EASTHARBOR.cor	0
2.7	1	4.0	Postprocessed Code	4/24/2006 01:55:35pm	Sensor	EASTHARBOR.cor	0
2.7	1	4.0	Postprocessed Code	4/24/2006 01:55:36pm	Sensor	EASTHARBOR.cor	0
2.7	1	4.0	Postprocessed Code	4/24/2006 01:55:37pm	Sensor	EASTHARBOR.cor	0
2.7	1	4.0	Postprocessed Code	4/24/2006 01:55:38pm	Sensor	EASTHARBOR.cor	0
2.7	1	4.0	Postprocessed Code	4/24/2006 01:55:39pm	Sensor	EASTHARBOR.cor	0
2.7	1	4.0	Postprocessed Code	4/24/2006 01:55:40pm	Sensor	EASTHARBOR.cor	0
2.6	1	2.8	Postprocessed Code	4/24/2006 01:55:41pm	Sensor	EASTHARBOR.cor	0
2.7	1	2.8	Postprocessed Code	4/24/2006 01:55:42pm	Sensor	EASTHARBOR.cor	0
2.7	1	2.8	Postprocessed Code	4/24/2006 01:55:43pm	Sensor	EASTHARBOR.cor	0
2.7	1	2.8	Postprocessed Code	4/24/2006 01:55:44pm	Sensor	EASTHARBOR.cor	0
2.6	1	2.8	Postprocessed Code	4/24/2006 01:55:45pm	Sensor	EASTHARBOR.cor	0
2.6	1	2.3	Postprocessed Code	4/24/2006 01:55:46pm	Sensor	EASTHARBOR.cor	0
2.7	1	3.8	Postprocessed Code	4/24/2006 01:55:47pm	Sensor	EASTHARBOR.cor	0
2.7	1	3.8	Postprocessed Code	4/24/2006 01:55:48pm	Sensor	EASTHARBOR.cor	0
2.7	1	3.8	Postprocessed Code	4/24/2006 01:55:50pm	Sensor	EASTHARBOR.cor	0
2.7	1	3.8	Postprocessed Code	4/24/2006 01:55:51pm	Sensor	EASTHARBOR.cor	0
2.8	1	3.8	Postprocessed Code	4/24/2006 01:55:52pm	Sensor	EASTHARBOR.cor	0
2.7	1	3.8	Postprocessed Code	4/24/2006 01:55:53pm	Sensor	EASTHARBOR.cor	0
2.7	1	3.8	Postprocessed Code	4/24/2006 01:55:54pm	Sensor	EASTHARBOR.cor	0
2.7	1	3.8	Postprocessed Code	4/24/2006 01:55:55pm	Sensor	EASTHARBOR.cor	0
2.7	1	3.8	Postprocessed Code	4/24/2006 01:55:56pm	Sensor	EASTHARBOR.cor	0
2.6	1	3.8	Postprocessed Code	4/24/2006 01:55:57pm	Sensor	EASTHARBOR.cor	0
2.6	1	3.8	Postprocessed Code	4/24/2006 01:55:58pm	Sensor	EASTHARBOR.cor	0
2.6	1	3.8	Postprocessed Code	4/24/2006 01:55:59pm	Sensor	EASTHARBOR.cor	0
2.6	1	4.0	Postprocessed Code	4/24/2006 01:56:00pm	Sensor	EASTHARBOR.cor	0
2.6	1	4.0	Postprocessed Code	4/24/2006 01:56:01pm	Sensor	EASTHARBOR.cor	0
2.6	1	4.0	Postprocessed Code	4/24/2006 01:56:02pm	Sensor	EASTHARBOR.cor	0
2.6	1	4.0	Postprocessed Code	4/24/2006 01:56:03pm	Sensor	EASTHARBOR.cor	0
2.7	1	4.0	Postprocessed Code	4/24/2006 01:56:03pm	Sensor	EASTHARBOR.cor	0
2.7	1	4.0	Postprocessed Code	4/24/2006 01:56:04pm	Sensor	EASTHARBOR.cor	0
2.7	1	4.0	Postprocessed Code	4/24/2006 01:56:05pm	Sensor	EASTHARBOR.cor	0
2.7	1	1.9	Postprocessed Code	4/24/2006 01:56:07pm	Sensor	EASTHARBOR.cor	0
2.6	1	1.9	Postprocessed Code	4/24/2006 01:56:08pm	Sensor	EASTHARBOR.cor	0
2.6	1	1.9	Postprocessed Code	4/24/2006 01:56:08pm	Sensor	EASTHARBOR.cor	0
2.6	1	1.9	Postprocessed Code	4/24/2006 01:56:09pm	Sensor	EASTHARBOR.cor	0
2.6	1	1.9	Postprocessed Code	4/24/2006 01:56:10pm	Sensor	EASTHARBOR.cor	0
2.6	1	1.9	Postprocessed Code	4/24/2006 01:56:11pm	Sensor	EASTHARBOR.cor	0

Raw Bathymetric Data
April 24, 2006 through May 5, 2006
Village Harbor

2.5	1	1.9	Postprocessed Code	4/24/2006 01:56:12pm	Sensor	EASTHARBOR.cor	0
2.5	1	1.9	Postprocessed Code	4/24/2006 01:56:13pm	Sensor	EASTHARBOR.cor	0
2.5	1	2.8	Postprocessed Code	4/24/2006 01:56:14pm	Sensor	EASTHARBOR.cor	0
2.3	1	2.3	Postprocessed Code	4/24/2006 01:56:15pm	Sensor	EASTHARBOR.cor	0
2.3	1	2.3	Postprocessed Code	4/24/2006 01:56:16pm	Sensor	EASTHARBOR.cor	0
2.2	1	2.3	Postprocessed Code	4/24/2006 01:56:17pm	Sensor	EASTHARBOR.cor	0
2.2	1	2.3	Postprocessed Code	4/24/2006 01:56:18pm	Sensor	EASTHARBOR.cor	0
2.3	1	2.3	Postprocessed Code	4/24/2006 01:56:19pm	Sensor	EASTHARBOR.cor	0
2.4	1	2.3	Postprocessed Code	4/24/2006 01:56:20pm	Sensor	EASTHARBOR.cor	0
2.4	1	3.0	Postprocessed Code	4/24/2006 01:56:21pm	Sensor	EASTHARBOR.cor	0
2.5	1	3.0	Postprocessed Code	4/24/2006 01:56:22pm	Sensor	EASTHARBOR.cor	0
2.5	1	3.0	Postprocessed Code	4/24/2006 01:56:23pm	Sensor	EASTHARBOR.cor	0
2.6	1	4.3	Postprocessed Code	4/24/2006 01:56:24pm	Sensor	EASTHARBOR.cor	0
2.7	1	4.3	Postprocessed Code	4/24/2006 01:56:25pm	Sensor	EASTHARBOR.cor	0
2.6	1	4.3	Postprocessed Code	4/24/2006 01:56:26pm	Sensor	EASTHARBOR.cor	0
2.7	1	4.3	Postprocessed Code	4/24/2006 01:56:27pm	Sensor	EASTHARBOR.cor	0
2.6	1	4.3	Postprocessed Code	4/24/2006 01:56:28pm	Sensor	EASTHARBOR.cor	0
2.7	1	4.3	Postprocessed Code	4/24/2006 01:56:29pm	Sensor	EASTHARBOR.cor	0
2.7	1	4.3	Postprocessed Code	4/24/2006 01:56:30pm	Sensor	EASTHARBOR.cor	0
2.7	1	4.3	Postprocessed Code	4/24/2006 01:56:31pm	Sensor	EASTHARBOR.cor	0
2.7	1	4.3	Postprocessed Code	4/24/2006 01:56:32pm	Sensor	EASTHARBOR.cor	0
2.6	1	4.3	Postprocessed Code	4/24/2006 01:56:33pm	Sensor	EASTHARBOR.cor	0
2.6	1	4.3	Postprocessed Code	4/24/2006 01:56:34pm	Sensor	EASTHARBOR.cor	0
2.6	1	4.3	Postprocessed Code	4/24/2006 01:56:35pm	Sensor	EASTHARBOR.cor	0
2.6	1	4.3	Postprocessed Code	4/24/2006 01:56:36pm	Sensor	EASTHARBOR.cor	0
2.6	1	4.3	Postprocessed Code	4/24/2006 01:56:37pm	Sensor	EASTHARBOR.cor	0
2.7	1	4.3	Postprocessed Code	4/24/2006 01:56:38pm	Sensor	EASTHARBOR.cor	0
2.7	1	4.3	Postprocessed Code	4/24/2006 01:56:39pm	Sensor	EASTHARBOR.cor	0
2.6	1	4.3	Postprocessed Code	4/24/2006 01:56:40pm	Sensor	EASTHARBOR.cor	0
2.7	1	4.3	Postprocessed Code	4/24/2006 01:56:41pm	Sensor	EASTHARBOR.cor	0
2.7	1	4.3	Postprocessed Code	4/24/2006 01:56:42pm	Sensor	EASTHARBOR.cor	0
2.7	1	4.3	Postprocessed Code	4/24/2006 01:56:43pm	Sensor	EASTHARBOR.cor	0
2.7	1	4.3	Postprocessed Code	4/24/2006 01:56:44pm	Sensor	EASTHARBOR.cor	0
2.7	1	4.3	Postprocessed Code	4/24/2006 01:56:45pm	Sensor	EASTHARBOR.cor	0
2.6	1	4.3	Postprocessed Code	4/24/2006 01:56:46pm	Sensor	EASTHARBOR.cor	0
2.6	1	4.3	Postprocessed Code	4/24/2006 01:56:47pm	Sensor	EASTHARBOR.cor	0
2.6	1	4.3	Postprocessed Code	4/24/2006 01:56:48pm	Sensor	EASTHARBOR.cor	0
2.6	1	4.3	Postprocessed Code	4/24/2006 01:56:49pm	Sensor	EASTHARBOR.cor	0
2.6	1	4.3	Postprocessed Code	4/24/2006 01:56:50pm	Sensor	EASTHARBOR.cor	0
2.6	1	4.3	Postprocessed Code	4/24/2006 01:56:51pm	Sensor	EASTHARBOR.cor	0
2.6	1	4.3	Postprocessed Code	4/24/2006 01:56:52pm	Sensor	EASTHARBOR.cor	0
2.6	1	4.3	Postprocessed Code	4/24/2006 01:56:53pm	Sensor	EASTHARBOR.cor	0
2.6	1	4.3	Postprocessed Code	4/24/2006 01:56:54pm	Sensor	EASTHARBOR.cor	0
2.6	1	4.3	Postprocessed Code	4/24/2006 01:56:55pm	Sensor	EASTHARBOR.cor	0
2.6	1	4.3	Postprocessed Code	4/24/2006 01:56:56pm	Sensor	EASTHARBOR.cor	0
2.6	1	4.3	Postprocessed Code	4/24/2006 01:56:57pm	Sensor	EASTHARBOR.cor	0
2.6	1	4.3	Postprocessed Code	4/24/2006 01:56:58pm	Sensor	EASTHARBOR.cor	0
2.7	1	4.3	Postprocessed Code	4/24/2006 01:56:59pm	Sensor	EASTHARBOR.cor	0
2.6	1	4.3	Postprocessed Code	4/24/2006 01:57:00pm	Sensor	EASTHARBOR.cor	0
2.6	1	4.3	Postprocessed Code	4/24/2006 01:57:01pm	Sensor	EASTHARBOR.cor	0
2.7	1	2.9	Postprocessed Code	4/24/2006 01:57:02pm	Sensor	EASTHARBOR.cor	0
2.6	1	2.9	Postprocessed Code	4/24/2006 01:57:03pm	Sensor	EASTHARBOR.cor	0

2.7	1	2.9	Postprocessed Code	4/24/2006 01:57:05pm	Sensor	EASTHARBOR.cor	0
2.7	1	2.9	Postprocessed Code	4/24/2006 01:57:06pm	Sensor	EASTHARBOR.cor	0
2.7	1	2.3	Postprocessed Code	4/24/2006 01:57:07pm	Sensor	EASTHARBOR.cor	0
2.7	1	2.3	Postprocessed Code	4/24/2006 01:57:08pm	Sensor	EASTHARBOR.cor	0
2.7	1	4.0	Postprocessed Code	4/24/2006 01:57:09pm	Sensor	EASTHARBOR.cor	0
2.7	1	4.0	Postprocessed Code	4/24/2006 01:57:10pm	Sensor	EASTHARBOR.cor	0
2.7	1	4.0	Postprocessed Code	4/24/2006 01:57:11pm	Sensor	EASTHARBOR.cor	0
2.6	1	2.7	Postprocessed Code	4/24/2006 01:57:12pm	Sensor	EASTHARBOR.cor	0
2.6	1	2.7	Postprocessed Code	4/24/2006 01:57:13pm	Sensor	EASTHARBOR.cor	0
2.6	1	2.7	Postprocessed Code	4/24/2006 01:57:14pm	Sensor	EASTHARBOR.cor	0
2.6	1	2.7	Postprocessed Code	4/24/2006 01:57:15pm	Sensor	EASTHARBOR.cor	0
2.6	1	2.7	Postprocessed Code	4/24/2006 01:57:16pm	Sensor	EASTHARBOR.cor	0
2.6	1	2.7	Postprocessed Code	4/24/2006 01:57:17pm	Sensor	EASTHARBOR.cor	0
2.6	1	2.7	Postprocessed Code	4/24/2006 01:57:18pm	Sensor	EASTHARBOR.cor	0
2.6	1	2.7	Postprocessed Code	4/24/2006 01:57:18pm	Sensor	EASTHARBOR.cor	0
2.6	1	2.7	Postprocessed Code	4/24/2006 01:57:19pm	Sensor	EASTHARBOR.cor	0
2.6	1	2.7	Postprocessed Code	4/24/2006 01:57:20pm	Sensor	EASTHARBOR.cor	0
2.6	1	2.7	Postprocessed Code	4/24/2006 01:57:21pm	Sensor	EASTHARBOR.cor	0
2.5	1	1.9	Postprocessed Code	4/24/2006 01:57:22pm	Sensor	EASTHARBOR.cor	0
2.5	1	1.9	Postprocessed Code	4/24/2006 01:57:23pm	Sensor	EASTHARBOR.cor	0
2.5	1	1.9	Postprocessed Code	4/24/2006 01:57:24pm	Sensor	EASTHARBOR.cor	0
2.6	1	1.9	Postprocessed Code	4/24/2006 01:57:25pm	Sensor	EASTHARBOR.cor	0
2.5	1	1.8	Postprocessed Code	4/24/2006 01:57:26pm	Sensor	EASTHARBOR.cor	0
2.5	1	1.8	Postprocessed Code	4/24/2006 01:57:27pm	Sensor	EASTHARBOR.cor	0
2.5	1	1.8	Postprocessed Code	4/24/2006 01:57:28pm	Sensor	EASTHARBOR.cor	0
2.6	1	1.8	Postprocessed Code	4/24/2006 01:57:29pm	Sensor	EASTHARBOR.cor	0
2.5	1	1.8	Postprocessed Code	4/24/2006 01:57:30pm	Sensor	EASTHARBOR.cor	0
2.5	1	1.8	Postprocessed Code	4/24/2006 01:57:31pm	Sensor	EASTHARBOR.cor	0
2.5	1	1.8	Postprocessed Code	4/24/2006 01:57:32pm	Sensor	EASTHARBOR.cor	0
2.5	1	1.9	Postprocessed Code	4/24/2006 01:57:33pm	Sensor	EASTHARBOR.cor	0
2.5	1	1.9	Postprocessed Code	4/24/2006 01:57:34pm	Sensor	EASTHARBOR.cor	0
2.5	1	1.9	Postprocessed Code	4/24/2006 01:57:35pm	Sensor	EASTHARBOR.cor	0
2.5	1	1.9	Postprocessed Code	4/24/2006 01:57:36pm	Sensor	EASTHARBOR.cor	0
2.5	1	1.9	Postprocessed Code	4/24/2006 01:57:37pm	Sensor	EASTHARBOR.cor	0
2.5	1	1.9	Postprocessed Code	4/24/2006 01:57:38pm	Sensor	EASTHARBOR.cor	0
2.5	1	1.9	Postprocessed Code	4/24/2006 01:57:39pm	Sensor	EASTHARBOR.cor	0
2.6	1	1.9	Postprocessed Code	4/24/2006 01:57:40pm	Sensor	EASTHARBOR.cor	0
2.6	1	1.9	Postprocessed Code	4/24/2006 01:57:41pm	Sensor	EASTHARBOR.cor	0
2.6	1	1.9	Postprocessed Code	4/24/2006 01:57:42pm	Sensor	EASTHARBOR.cor	0
2.6	1	1.9	Postprocessed Code	4/24/2006 01:57:43pm	Sensor	EASTHARBOR.cor	0
2.6	1	1.9	Postprocessed Code	4/24/2006 01:57:44pm	Sensor	EASTHARBOR.cor	0
2.6	1	1.9	Postprocessed Code	4/24/2006 01:57:45pm	Sensor	EASTHARBOR.cor	0
2.6	1	1.9	Postprocessed Code	4/24/2006 01:57:46pm	Sensor	EASTHARBOR.cor	0
2.6	1	1.9	Postprocessed Code	4/24/2006 01:57:47pm	Sensor	EASTHARBOR.cor	0
2.6	1	1.9	Postprocessed Code	4/24/2006 01:57:48pm	Sensor	EASTHARBOR.cor	0
2.6	1	1.9	Postprocessed Code	4/24/2006 01:57:49pm	Sensor	EASTHARBOR.cor	0
2.6	1	1.9	Postprocessed Code	4/24/2006 01:57:50pm	Sensor	EASTHARBOR.cor	0
2.6	1	1.9	Postprocessed Code	4/24/2006 01:57:51pm	Sensor	EASTHARBOR.cor	0
2.6	1	1.9	Postprocessed Code	4/24/2006 01:57:52pm	Sensor	EASTHARBOR.cor	0
2.7	1	1.9	Postprocessed Code	4/24/2006 01:57:53pm	Sensor	EASTHARBOR.cor	0
2.7	1	1.9	Postprocessed Code	4/24/2006 01:57:54pm	Sensor	EASTHARBOR.cor	0
2.7	1	1.9	Postprocessed Code	4/24/2006 01:57:55pm	Sensor	EASTHARBOR.cor	0

Raw Bathymetric Data
April 24, 2006 through May 5, 2006
Village Harbor

2.7	1	1.9	Postprocessed Code	4/24/2006 01:57:56pm	Sensor	EASTHARBOR.cor	0
2.6	1	1.9	Postprocessed Code	4/24/2006 01:57:57pm	Sensor	EASTHARBOR.cor	0
2.7	1	1.9	Postprocessed Code	4/24/2006 01:57:58pm	Sensor	EASTHARBOR.cor	0
2.7	1	1.9	Postprocessed Code	4/24/2006 01:57:59pm	Sensor	EASTHARBOR.cor	0
2.7	1	1.9	Postprocessed Code	4/24/2006 01:58:00pm	Sensor	EASTHARBOR.cor	0
2.7	1	1.9	Postprocessed Code	4/24/2006 01:58:01pm	Sensor	EASTHARBOR.cor	0
2.7	1	1.9	Postprocessed Code	4/24/2006 01:58:02pm	Sensor	EASTHARBOR.cor	0
2.7	1	1.9	Postprocessed Code	4/24/2006 01:58:03pm	Sensor	EASTHARBOR.cor	0
2.6	1	1.9	Postprocessed Code	4/24/2006 01:58:04pm	Sensor	EASTHARBOR.cor	0
2.7	1	1.9	Postprocessed Code	4/24/2006 01:58:05pm	Sensor	EASTHARBOR.cor	0
2.7	1	1.9	Postprocessed Code	4/24/2006 01:58:06pm	Sensor	EASTHARBOR.cor	0
2.7	1	1.9	Postprocessed Code	4/24/2006 01:58:07pm	Sensor	EASTHARBOR.cor	0
2.7	1	1.9	Postprocessed Code	4/24/2006 01:58:08pm	Sensor	EASTHARBOR.cor	0
2.6	1	3.2	Postprocessed Code	4/24/2006 01:58:09pm	Sensor	EASTHARBOR.cor	0
2.6	1	3.2	Postprocessed Code	4/24/2006 01:58:10pm	Sensor	EASTHARBOR.cor	0
2.6	1	3.2	Postprocessed Code	4/24/2006 01:58:11pm	Sensor	EASTHARBOR.cor	0
2.6	1	1.9	Postprocessed Code	4/24/2006 01:58:12pm	Sensor	EASTHARBOR.cor	0
2.7	1	1.9	Postprocessed Code	4/24/2006 01:58:13pm	Sensor	EASTHARBOR.cor	0
2.7	1	3.2	Postprocessed Code	4/24/2006 01:58:14pm	Sensor	EASTHARBOR.cor	0
2.7	1	3.2	Postprocessed Code	4/24/2006 01:58:15pm	Sensor	EASTHARBOR.cor	0
2.6	1	1.9	Postprocessed Code	4/24/2006 01:58:16pm	Sensor	EASTHARBOR.cor	0
2.7	1	1.9	Postprocessed Code	4/24/2006 01:58:18pm	Sensor	EASTHARBOR.cor	0
2.7	1	1.9	Postprocessed Code	4/24/2006 01:58:19pm	Sensor	EASTHARBOR.cor	0
2.7	1	2.7	Postprocessed Code	4/24/2006 01:58:20pm	Sensor	EASTHARBOR.cor	0
2.6	1	2.7	Postprocessed Code	4/24/2006 01:58:21pm	Sensor	EASTHARBOR.cor	0
2.6	1	2.7	Postprocessed Code	4/24/2006 01:58:22pm	Sensor	EASTHARBOR.cor	0
2.6	1	2.7	Postprocessed Code	4/24/2006 01:58:23pm	Sensor	EASTHARBOR.cor	0
2.5	1	2.7	Postprocessed Code	4/24/2006 01:58:24pm	Sensor	EASTHARBOR.cor	0
2.6	1	2.7	Postprocessed Code	4/24/2006 01:58:25pm	Sensor	EASTHARBOR.cor	0
2.5	1	2.7	Postprocessed Code	4/24/2006 01:58:26pm	Sensor	EASTHARBOR.cor	0
2.6	1	2.7	Postprocessed Code	4/24/2006 01:58:27pm	Sensor	EASTHARBOR.cor	0
2.7	1	2.7	Postprocessed Code	4/24/2006 01:58:28pm	Sensor	EASTHARBOR.cor	0
2.6	1	2.7	Postprocessed Code	4/24/2006 01:58:29pm	Sensor	EASTHARBOR.cor	0
2.6	1	2.7	Postprocessed Code	4/24/2006 01:58:30pm	Sensor	EASTHARBOR.cor	0
2.6	1	2.3	Postprocessed Code	4/24/2006 01:58:31pm	Sensor	EASTHARBOR.cor	0
2.6	1	2.3	Postprocessed Code	4/24/2006 01:58:32pm	Sensor	EASTHARBOR.cor	0
2.6	1	2.3	Postprocessed Code	4/24/2006 01:58:33pm	Sensor	EASTHARBOR.cor	0
2.6	1	2.3	Postprocessed Code	4/24/2006 01:58:33pm	Sensor	EASTHARBOR.cor	0
2.6	1	2.3	Postprocessed Code	4/24/2006 01:58:34pm	Sensor	EASTHARBOR.cor	0
2.5	1	2.3	Postprocessed Code	4/24/2006 01:58:36pm	Sensor	EASTHARBOR.cor	0
2.6	1	2.3	Postprocessed Code	4/24/2006 01:58:37pm	Sensor	EASTHARBOR.cor	0
2.6	1	2.3	Postprocessed Code	4/24/2006 01:58:37pm	Sensor	EASTHARBOR.cor	0
2.6	1	2.3	Postprocessed Code	4/24/2006 01:58:38pm	Sensor	EASTHARBOR.cor	0
2.6	1	2.3	Postprocessed Code	4/24/2006 01:58:39pm	Sensor	EASTHARBOR.cor	0
2.6	1	2.9	Postprocessed Code	4/24/2006 01:58:40pm	Sensor	EASTHARBOR.cor	0
2.6	1	2.9	Postprocessed Code	4/24/2006 01:58:41pm	Sensor	EASTHARBOR.cor	0
2.6	1	2.9	Postprocessed Code	4/24/2006 01:58:42pm	Sensor	EASTHARBOR.cor	0
2.5	1	2.9	Postprocessed Code	4/24/2006 01:58:43pm	Sensor	EASTHARBOR.cor	0
2.5	1	2.3	Postprocessed Code	4/24/2006 01:58:44pm	Sensor	EASTHARBOR.cor	0
2.6	1	2.3	Postprocessed Code	4/24/2006 01:58:45pm	Sensor	EASTHARBOR.cor	0
2.6	1	2.3	Postprocessed Code	4/24/2006 01:58:46pm	Sensor	EASTHARBOR.cor	0
2.5	1	2.3	Postprocessed Code	4/24/2006 01:58:47pm	Sensor	EASTHARBOR.cor	0

2.5	1	2.3	Postprocessed Code	4/24/2006 01:58:48pm	Sensor	EASTHARBOR.cor 0
2.5	1	2.3	Postprocessed Code	4/24/2006 01:58:49pm	Sensor	EASTHARBOR.cor 0
2.5	1	2.3	Postprocessed Code	4/24/2006 01:58:50pm	Sensor	EASTHARBOR.cor 0
2.5	1	2.3	Postprocessed Code	4/24/2006 01:58:51pm	Sensor	EASTHARBOR.cor 0
2.5	1	2.9	Postprocessed Code	4/24/2006 01:58:52pm	Sensor	EASTHARBOR.cor 0
2.5	1	2.9	Postprocessed Code	4/24/2006 01:58:53pm	Sensor	EASTHARBOR.cor 0
2.5	1	2.9	Postprocessed Code	4/24/2006 01:58:54pm	Sensor	EASTHARBOR.cor 0
2.5	1	2.9	Postprocessed Code	4/24/2006 01:58:55pm	Sensor	EASTHARBOR.cor 0
2.5	1	4.4	Postprocessed Code	4/24/2006 01:58:56pm	Sensor	EASTHARBOR.cor 0
2.5	1	4.4	Postprocessed Code	4/24/2006 01:58:57pm	Sensor	EASTHARBOR.cor 0
2.5	1	4.4	Postprocessed Code	4/24/2006 01:58:58pm	Sensor	EASTHARBOR.cor 0
2.5	1	4.4	Postprocessed Code	4/24/2006 01:58:59pm	Sensor	EASTHARBOR.cor 0
2.5	1	4.4	Postprocessed Code	4/24/2006 01:59:00pm	Sensor	EASTHARBOR.cor 0
2.5	1	4.4	Postprocessed Code	4/24/2006 01:59:01pm	Sensor	EASTHARBOR.cor 0
2.5	1	4.4	Postprocessed Code	4/24/2006 01:59:02pm	Sensor	EASTHARBOR.cor 0
2.5	1	4.4	Postprocessed Code	4/24/2006 01:59:03pm	Sensor	EASTHARBOR.cor 0
2.5	1	4.4	Postprocessed Code	4/24/2006 01:59:04pm	Sensor	EASTHARBOR.cor 0
2.5	1	4.4	Postprocessed Code	4/24/2006 01:59:05pm	Sensor	EASTHARBOR.cor 0
2.4	1	4.4	Postprocessed Code	4/24/2006 01:59:06pm	Sensor	EASTHARBOR.cor 0
2.4	1	4.4	Postprocessed Code	4/24/2006 01:59:07pm	Sensor	EASTHARBOR.cor 0
2.5	1	4.4	Postprocessed Code	4/24/2006 01:59:08pm	Sensor	EASTHARBOR.cor 0
2.5	1	4.4	Postprocessed Code	4/24/2006 01:59:09pm	Sensor	EASTHARBOR.cor 0
2.5	1	4.4	Postprocessed Code	4/24/2006 01:59:10pm	Sensor	EASTHARBOR.cor 0
2.5	1	4.4	Postprocessed Code	4/24/2006 01:59:11pm	Sensor	EASTHARBOR.cor 0
2.5	1	4.4	Postprocessed Code	4/24/2006 01:59:12pm	Sensor	EASTHARBOR.cor 0
2.5	1	4.4	Postprocessed Code	4/24/2006 01:59:13pm	Sensor	EASTHARBOR.cor 0
2.5	1	2.0	Postprocessed Code	4/24/2006 01:59:14pm	Sensor	EASTHARBOR.cor 0
2.5	1	2.0	Postprocessed Code	4/24/2006 01:59:15pm	Sensor	EASTHARBOR.cor 0
2.5	1	4.4	Postprocessed Code	4/24/2006 01:59:16pm	Sensor	EASTHARBOR.cor 0
2.5	1	4.4	Postprocessed Code	4/24/2006 01:59:17pm	Sensor	EASTHARBOR.cor 0
2.4	1	4.4	Postprocessed Code	4/24/2006 01:59:18pm	Sensor	EASTHARBOR.cor 0
2.5	1	2.0	Postprocessed Code	4/24/2006 01:59:19pm	Sensor	EASTHARBOR.cor 0
2.5	1	2.0	Postprocessed Code	4/24/2006 01:59:20pm	Sensor	EASTHARBOR.cor 0
2.5	1	2.0	Postprocessed Code	4/24/2006 01:59:21pm	Sensor	EASTHARBOR.cor 0
2.4	1	2.0	Postprocessed Code	4/24/2006 01:59:22pm	Sensor	EASTHARBOR.cor 0
2.5	1	2.0	Postprocessed Code	4/24/2006 01:59:23pm	Sensor	EASTHARBOR.cor 0
2.5	1	2.0	Postprocessed Code	4/24/2006 01:59:24pm	Sensor	EASTHARBOR.cor 0
2.5	1	2.0	Postprocessed Code	4/24/2006 01:59:25pm	Sensor	EASTHARBOR.cor 0
2.5	1	4.4	Postprocessed Code	4/24/2006 01:59:26pm	Sensor	EASTHARBOR.cor 0
2.5	1	4.4	Postprocessed Code	4/24/2006 01:59:27pm	Sensor	EASTHARBOR.cor 0
2.4	1	4.4	Postprocessed Code	4/24/2006 01:59:28pm	Sensor	EASTHARBOR.cor 0
2.3	1	4.4	Postprocessed Code	4/24/2006 01:59:29pm	Sensor	EASTHARBOR.cor 0
2.4	1	4.4	Postprocessed Code	4/24/2006 01:59:30pm	Sensor	EASTHARBOR.cor 0
2.5	1	4.4	Postprocessed Code	4/24/2006 01:59:32pm	Sensor	EASTHARBOR.cor 0
2.5	1	4.4	Postprocessed Code	4/24/2006 01:59:33pm	Sensor	EASTHARBOR.cor 0
2.5	1	2.8	Postprocessed Code	4/24/2006 01:59:34pm	Sensor	EASTHARBOR.cor 0
2.5	1	2.8	Postprocessed Code	4/24/2006 01:59:35pm	Sensor	EASTHARBOR.cor 0
2.5	1	2.8	Postprocessed Code	4/24/2006 01:59:36pm	Sensor	EASTHARBOR.cor 0
2.4	1	2.3	Postprocessed Code	4/24/2006 01:59:37pm	Sensor	EASTHARBOR.cor 0
2.4	1	2.3	Postprocessed Code	4/24/2006 01:59:38pm	Sensor	EASTHARBOR.cor 0
2.4	1	2.3	Postprocessed Code	4/24/2006 01:59:39pm	Sensor	EASTHARBOR.cor 0
2.4	1	2.3	Postprocessed Code	4/24/2006 01:59:40pm	Sensor	EASTHARBOR.cor 0

2.5	1	2.7	Postprocessed Code	4/24/2006 01:59:41pm	Sensor	EASTHARBOR.cor	0
2.5	1	2.7	Postprocessed Code	4/24/2006 01:59:42pm	Sensor	EASTHARBOR.cor	0
2.5	1	2.3	Postprocessed Code	4/24/2006 01:59:43pm	Sensor	EASTHARBOR.cor	0
2.4	1	2.3	Postprocessed Code	4/24/2006 01:59:43pm	Sensor	EASTHARBOR.cor	0
2.5	1	1.9	Postprocessed Code	4/24/2006 01:59:45pm	Sensor	EASTHARBOR.cor	0
2.5	1	1.9	Postprocessed Code	4/24/2006 01:59:45pm	Sensor	EASTHARBOR.cor	0
2.4	1	3.2	Postprocessed Code	4/24/2006 01:59:47pm	Sensor	EASTHARBOR.cor	0
2.5	1	3.2	Postprocessed Code	4/24/2006 01:59:47pm	Sensor	EASTHARBOR.cor	0
2.5	1	3.2	Postprocessed Code	4/24/2006 01:59:48pm	Sensor	EASTHARBOR.cor	0
2.5	1	3.2	Postprocessed Code	4/24/2006 01:59:49pm	Sensor	EASTHARBOR.cor	0
2.5	1	3.2	Postprocessed Code	4/24/2006 01:59:50pm	Sensor	EASTHARBOR.cor	0
2.5	1	3.2	Postprocessed Code	4/24/2006 01:59:51pm	Sensor	EASTHARBOR.cor	0
2.4	1	3.2	Postprocessed Code	4/24/2006 01:59:52pm	Sensor	EASTHARBOR.cor	0
2.5	1	3.2	Postprocessed Code	4/24/2006 01:59:53pm	Sensor	EASTHARBOR.cor	0
2.5	1	3.2	Postprocessed Code	4/24/2006 01:59:54pm	Sensor	EASTHARBOR.cor	0
2.5	1	1.9	Postprocessed Code	4/24/2006 01:59:55pm	Sensor	EASTHARBOR.cor	0
2.4	1	1.9	Postprocessed Code	4/24/2006 01:59:56pm	Sensor	EASTHARBOR.cor	0
2.5	1	1.9	Postprocessed Code	4/24/2006 01:59:57pm	Sensor	EASTHARBOR.cor	0
2.5	1	1.9	Postprocessed Code	4/24/2006 01:59:58pm	Sensor	EASTHARBOR.cor	0
2.5	1	1.9	Postprocessed Code	4/24/2006 01:59:59pm	Sensor	EASTHARBOR.cor	0
2.5	1	1.9	Postprocessed Code	4/24/2006 02:00:00pm	Sensor	EASTHARBOR.cor	0
2.5	1	1.9	Postprocessed Code	4/24/2006 02:00:01pm	Sensor	EASTHARBOR.cor	0
2.4	1	1.9	Postprocessed Code	4/24/2006 02:00:02pm	Sensor	EASTHARBOR.cor	0
2.4	1	1.9	Postprocessed Code	4/24/2006 02:00:03pm	Sensor	EASTHARBOR.cor	0
2.4	1	1.9	Postprocessed Code	4/24/2006 02:00:04pm	Sensor	EASTHARBOR.cor	0
2.4	1	1.9	Postprocessed Code	4/24/2006 02:00:05pm	Sensor	EASTHARBOR.cor	0
2.4	1	1.8	Postprocessed Code	4/24/2006 02:00:06pm	Sensor	EASTHARBOR.cor	0
2.4	1	1.8	Postprocessed Code	4/24/2006 02:00:07pm	Sensor	EASTHARBOR.cor	0
2.5	1	2.9	Postprocessed Code	4/24/2006 02:00:08pm	Sensor	EASTHARBOR.cor	0
2.5	1	2.9	Postprocessed Code	4/24/2006 02:00:09pm	Sensor	EASTHARBOR.cor	0
2.5	1	2.9	Postprocessed Code	4/24/2006 02:00:10pm	Sensor	EASTHARBOR.cor	0
2.5	1	2.9	Postprocessed Code	4/24/2006 02:00:11pm	Sensor	EASTHARBOR.cor	0
2.5	1	2.9	Postprocessed Code	4/24/2006 02:00:12pm	Sensor	EASTHARBOR.cor	0
2.5	1	2.9	Postprocessed Code	4/24/2006 02:00:13pm	Sensor	EASTHARBOR.cor	0
2.5	1	2.9	Postprocessed Code	4/24/2006 02:00:14pm	Sensor	EASTHARBOR.cor	0
2.6	1	2.9	Postprocessed Code	4/24/2006 02:00:15pm	Sensor	EASTHARBOR.cor	0
2.6	1	2.9	Postprocessed Code	4/24/2006 02:00:16pm	Sensor	EASTHARBOR.cor	0
2.6	1	2.9	Postprocessed Code	4/24/2006 02:00:17pm	Sensor	EASTHARBOR.cor	0
2.6	1	2.9	Postprocessed Code	4/24/2006 02:00:18pm	Sensor	EASTHARBOR.cor	0
2.6	1	2.9	Postprocessed Code	4/24/2006 02:00:19pm	Sensor	EASTHARBOR.cor	0
2.5	1	3.2	Postprocessed Code	4/24/2006 02:00:20pm	Sensor	EASTHARBOR.cor	0
2.5	1	1.9	Postprocessed Code	4/24/2006 02:00:21pm	Sensor	EASTHARBOR.cor	0
2.5	1	1.9	Postprocessed Code	4/24/2006 02:00:22pm	Sensor	EASTHARBOR.cor	0
2.5	1	1.9	Postprocessed Code	4/24/2006 02:00:23pm	Sensor	EASTHARBOR.cor	0
2.5	1	1.9	Postprocessed Code	4/24/2006 02:00:24pm	Sensor	EASTHARBOR.cor	0
2.5	1	1.9	Postprocessed Code	4/24/2006 02:00:25pm	Sensor	EASTHARBOR.cor	0
2.6	1	1.9	Postprocessed Code	4/24/2006 02:00:26pm	Sensor	EASTHARBOR.cor	0
2.6	1	1.9	Postprocessed Code	4/24/2006 02:00:27pm	Sensor	EASTHARBOR.cor	0
2.6	1	1.9	Postprocessed Code	4/24/2006 02:00:28pm	Sensor	EASTHARBOR.cor	0
2.6	1	1.9	Postprocessed Code	4/24/2006 02:00:29pm	Sensor	EASTHARBOR.cor	0
2.6	1	1.9	Postprocessed Code	4/24/2006 02:00:30pm	Sensor	EASTHARBOR.cor	0
2.6	1	1.9	Postprocessed Code	4/24/2006 02:00:31pm	Sensor	EASTHARBOR.cor	0

2.7	1	1.9 Postprocessed Code	4/24/2006 02:00:32pm	Sensor	EASTHARBOR.cor	0
2.7	1	1.9 Postprocessed Code	4/24/2006 02:00:33pm	Sensor	EASTHARBOR.cor	0
2.6	1	1.9 Postprocessed Code	4/24/2006 02:00:34pm	Sensor	EASTHARBOR.cor	0
2.6	1	1.9 Postprocessed Code	4/24/2006 02:00:35pm	Sensor	EASTHARBOR.cor	0
2.6	1	1.9 Postprocessed Code	4/24/2006 02:00:36pm	Sensor	EASTHARBOR.cor	0
2.6	1	1.9 Postprocessed Code	4/24/2006 02:00:37pm	Sensor	EASTHARBOR.cor	0
2.6	1	1.9 Postprocessed Code	4/24/2006 02:00:38pm	Sensor	EASTHARBOR.cor	0
2.6	1	1.9 Postprocessed Code	4/24/2006 02:00:39pm	Sensor	EASTHARBOR.cor	0
2.6	1	1.9 Postprocessed Code	4/24/2006 02:00:40pm	Sensor	EASTHARBOR.cor	0
2.6	1	1.9 Postprocessed Code	4/24/2006 02:00:41pm	Sensor	EASTHARBOR.cor	0
2.6	1	1.9 Postprocessed Code	4/24/2006 02:00:42pm	Sensor	EASTHARBOR.cor	0
2.7	1	1.9 Postprocessed Code	4/24/2006 02:00:43pm	Sensor	EASTHARBOR.cor	0
2.8	1	1.9 Postprocessed Code	4/24/2006 02:00:45pm	Sensor	EASTHARBOR.cor	0
2.8	1	1.9 Postprocessed Code	4/24/2006 02:00:46pm	Sensor	EASTHARBOR.cor	0
2.8	1	1.9 Postprocessed Code	4/24/2006 02:00:47pm	Sensor	EASTHARBOR.cor	0
2.8	1	1.9 Postprocessed Code	4/24/2006 02:00:48pm	Sensor	EASTHARBOR.cor	0
2.8	1	1.9 Postprocessed Code	4/24/2006 02:00:49pm	Sensor	EASTHARBOR.cor	0
2.8	1	1.9 Postprocessed Code	4/24/2006 02:00:50pm	Sensor	EASTHARBOR.cor	0
2.8	1	1.9 Postprocessed Code	4/24/2006 02:00:51pm	Sensor	EASTHARBOR.cor	0
2.8	1	1.9 Postprocessed Code	4/24/2006 02:00:52pm	Sensor	EASTHARBOR.cor	0
2.8	1	1.9 Postprocessed Code	4/24/2006 02:00:53pm	Sensor	EASTHARBOR.cor	0
2.8	1	1.9 Postprocessed Code	4/24/2006 02:00:54pm	Sensor	EASTHARBOR.cor	0
2.8	1	1.9 Postprocessed Code	4/24/2006 02:00:55pm	Sensor	EASTHARBOR.cor	0
2.8	1	1.9 Postprocessed Code	4/24/2006 02:00:56pm	Sensor	EASTHARBOR.cor	0
2.8	1	1.9 Postprocessed Code	4/24/2006 02:00:57pm	Sensor	EASTHARBOR.cor	0
2.8	1	1.9 Postprocessed Code	4/24/2006 02:00:57pm	Sensor	EASTHARBOR.cor	0
2.8	1	1.9 Postprocessed Code	4/24/2006 02:00:59pm	Sensor	EASTHARBOR.cor	0
2.7	1	1.9 Postprocessed Code	4/24/2006 02:00:59pm	Sensor	EASTHARBOR.cor	0
2.8	1	1.9 Postprocessed Code	4/24/2006 02:01:00pm	Sensor	EASTHARBOR.cor	0
2.7	1	1.9 Postprocessed Code	4/24/2006 02:01:01pm	Sensor	EASTHARBOR.cor	0
2.7	1	1.9 Postprocessed Code	4/24/2006 02:01:02pm	Sensor	EASTHARBOR.cor	0
2.7	1	1.9 Postprocessed Code	4/24/2006 02:01:03pm	Sensor	EASTHARBOR.cor	0
2.7	1	1.9 Postprocessed Code	4/24/2006 02:01:04pm	Sensor	EASTHARBOR.cor	0
2.7	1	1.9 Postprocessed Code	4/24/2006 02:01:05pm	Sensor	EASTHARBOR.cor	0
2.7	1	1.9 Postprocessed Code	4/24/2006 02:01:06pm	Sensor	EASTHARBOR.cor	0
2.8	1	1.9 Postprocessed Code	4/24/2006 02:01:07pm	Sensor	EASTHARBOR.cor	0
2.7	1	1.9 Postprocessed Code	4/24/2006 02:01:09pm	Sensor	EASTHARBOR.cor	0
2.7	1	1.9 Postprocessed Code	4/24/2006 02:01:09pm	Sensor	EASTHARBOR.cor	0
2.7	1	1.9 Postprocessed Code	4/24/2006 02:01:10pm	Sensor	EASTHARBOR.cor	0
2.7	1	1.9 Postprocessed Code	4/24/2006 02:01:11pm	Sensor	EASTHARBOR.cor	0
2.7	1	1.9 Postprocessed Code	4/24/2006 02:01:12pm	Sensor	EASTHARBOR.cor	0
2.6	1	1.9 Postprocessed Code	4/24/2006 02:01:13pm	Sensor	EASTHARBOR.cor	0
2.6	1	1.9 Postprocessed Code	4/24/2006 02:01:14pm	Sensor	EASTHARBOR.cor	0
2.6	1	1.9 Postprocessed Code	4/24/2006 02:01:15pm	Sensor	EASTHARBOR.cor	0
2.6	1	1.9 Postprocessed Code	4/24/2006 02:01:16pm	Sensor	EASTHARBOR.cor	0
2.6	1	1.9 Postprocessed Code	4/24/2006 02:01:17pm	Sensor	EASTHARBOR.cor	0
2.6	1	1.9 Postprocessed Code	4/24/2006 02:01:18pm	Sensor	EASTHARBOR.cor	0
2.6	1	1.9 Postprocessed Code	4/24/2006 02:01:19pm	Sensor	EASTHARBOR.cor	0
2.6	1	1.9 Postprocessed Code	4/24/2006 02:01:20pm	Sensor	EASTHARBOR.cor	0
2.7	1	1.9 Postprocessed Code	4/24/2006 02:01:21pm	Sensor	EASTHARBOR.cor	0
2.7	1	1.9 Postprocessed Code	4/24/2006 02:01:22pm	Sensor	EASTHARBOR.cor	0
2.6	1	1.9 Postprocessed Code	4/24/2006 02:01:23pm	Sensor	EASTHARBOR.cor	0

2.6	1	1.9	Postprocessed Code	4/24/2006 02:01:24pm	Sensor	EASTHARBOR.cor	0
2.6	1	1.9	Postprocessed Code	4/24/2006 02:01:25pm	Sensor	EASTHARBOR.cor	0
2.6	1	1.9	Postprocessed Code	4/24/2006 02:01:26pm	Sensor	EASTHARBOR.cor	0
2.6	1	1.9	Postprocessed Code	4/24/2006 02:01:27pm	Sensor	EASTHARBOR.cor	0
2.6	1	1.9	Postprocessed Code	4/24/2006 02:01:28pm	Sensor	EASTHARBOR.cor	0
2.7	1	1.9	Postprocessed Code	4/24/2006 02:01:29pm	Sensor	EASTHARBOR.cor	0
2.7	1	1.9	Postprocessed Code	4/24/2006 02:01:30pm	Sensor	EASTHARBOR.cor	0
2.7	1	1.9	Postprocessed Code	4/24/2006 02:01:31pm	Sensor	EASTHARBOR.cor	0
2.6	1	1.9	Postprocessed Code	4/24/2006 02:01:32pm	Sensor	EASTHARBOR.cor	0
2.6	1	1.9	Postprocessed Code	4/24/2006 02:01:33pm	Sensor	EASTHARBOR.cor	0
2.6	1	1.9	Postprocessed Code	4/24/2006 02:01:34pm	Sensor	EASTHARBOR.cor	0
2.6	1	1.9	Postprocessed Code	4/24/2006 02:01:35pm	Sensor	EASTHARBOR.cor	0
2.6	1	1.9	Postprocessed Code	4/24/2006 02:01:36pm	Sensor	EASTHARBOR.cor	0
2.6	1	1.9	Postprocessed Code	4/24/2006 02:01:37pm	Sensor	EASTHARBOR.cor	0
2.6	1	1.9	Postprocessed Code	4/24/2006 02:01:38pm	Sensor	EASTHARBOR.cor	0
2.6	1	1.9	Postprocessed Code	4/24/2006 02:01:39pm	Sensor	EASTHARBOR.cor	0
2.6	1	1.9	Postprocessed Code	4/24/2006 02:01:40pm	Sensor	EASTHARBOR.cor	0
2.6	1	1.9	Postprocessed Code	4/24/2006 02:01:41pm	Sensor	EASTHARBOR.cor	0
2.6	1	1.9	Postprocessed Code	4/24/2006 02:01:42pm	Sensor	EASTHARBOR.cor	0
2.6	1	1.9	Postprocessed Code	4/24/2006 02:01:43pm	Sensor	EASTHARBOR.cor	0
2.6	1	1.9	Postprocessed Code	4/24/2006 02:01:44pm	Sensor	EASTHARBOR.cor	0
2.6	1	1.9	Postprocessed Code	4/24/2006 02:01:45pm	Sensor	EASTHARBOR.cor	0
2.6	1	1.9	Postprocessed Code	4/24/2006 02:01:46pm	Sensor	EASTHARBOR.cor	0
2.6	1	1.9	Postprocessed Code	4/24/2006 02:01:47pm	Sensor	EASTHARBOR.cor	0
2.6	1	1.9	Postprocessed Code	4/24/2006 02:01:48pm	Sensor	EASTHARBOR.cor	0
2.5	1	1.9	Postprocessed Code	4/24/2006 02:01:49pm	Sensor	EASTHARBOR.cor	0
2.5	1	1.9	Postprocessed Code	4/24/2006 02:01:50pm	Sensor	EASTHARBOR.cor	0
2.5	1	1.9	Postprocessed Code	4/24/2006 02:01:51pm	Sensor	EASTHARBOR.cor	0
2.6	1	1.9	Postprocessed Code	4/24/2006 02:01:52pm	Sensor	EASTHARBOR.cor	0
2.6	1	1.9	Postprocessed Code	4/24/2006 02:01:53pm	Sensor	EASTHARBOR.cor	0
2.6	1	1.9	Postprocessed Code	4/24/2006 02:01:54pm	Sensor	EASTHARBOR.cor	0
2.6	1	1.9	Postprocessed Code	4/24/2006 02:01:55pm	Sensor	EASTHARBOR.cor	0
2.6	1	1.9	Postprocessed Code	4/24/2006 02:01:56pm	Sensor	EASTHARBOR.cor	0
2.6	1	1.9	Postprocessed Code	4/24/2006 02:01:57pm	Sensor	EASTHARBOR.cor	0
2.6	1	1.9	Postprocessed Code	4/24/2006 02:01:58pm	Sensor	EASTHARBOR.cor	0
2.6	1	1.9	Postprocessed Code	4/24/2006 02:02:00pm	Sensor	EASTHARBOR.cor	0
2.6	1	1.9	Postprocessed Code	4/24/2006 02:02:01pm	Sensor	EASTHARBOR.cor	0
2.6	1	1.9	Postprocessed Code	4/24/2006 02:02:02pm	Sensor	EASTHARBOR.cor	0
2.6	1	1.9	Postprocessed Code	4/24/2006 02:02:03pm	Sensor	EASTHARBOR.cor	0
2.5	1	1.9	Postprocessed Code	4/24/2006 02:02:04pm	Sensor	EASTHARBOR.cor	0
2.6	1	1.9	Postprocessed Code	4/24/2006 02:02:05pm	Sensor	EASTHARBOR.cor	0
2.6	1	1.9	Postprocessed Code	4/24/2006 02:02:06pm	Sensor	EASTHARBOR.cor	0
2.6	1	1.9	Postprocessed Code	4/24/2006 02:02:07pm	Sensor	EASTHARBOR.cor	0
2.6	1	1.9	Postprocessed Code	4/24/2006 02:02:08pm	Sensor	EASTHARBOR.cor	0
2.6	1	1.9	Postprocessed Code	4/24/2006 02:02:09pm	Sensor	EASTHARBOR.cor	0
2.6	1	1.9	Postprocessed Code	4/24/2006 02:02:10pm	Sensor	EASTHARBOR.cor	0
2.6	1	1.9	Postprocessed Code	4/24/2006 02:02:11pm	Sensor	EASTHARBOR.cor	0
2.7	1	1.9	Postprocessed Code	4/24/2006 02:02:11pm	Sensor	EASTHARBOR.cor	0
2.8	1	1.9	Postprocessed Code	4/24/2006 02:02:12pm	Sensor	EASTHARBOR.cor	0
2.8	1	1.9	Postprocessed Code	4/24/2006 02:02:13pm	Sensor	EASTHARBOR.cor	0
2.8	1	1.9	Postprocessed Code	4/24/2006 02:02:14pm	Sensor	EASTHARBOR.cor	0
2.8	1	1.9	Postprocessed Code	4/24/2006 02:02:15pm	Sensor	EASTHARBOR.cor	0

2.8	1	1.9 Postprocessed Code	4/24/2006 02:02:17pm	Sensor	EASTHARBOR.cor	0
2.8	1	1.9 Postprocessed Code	4/24/2006 02:02:17pm	Sensor	EASTHARBOR.cor	0
2.8	1	1.9 Postprocessed Code	4/24/2006 02:02:18pm	Sensor	EASTHARBOR.cor	0
2.8	1	1.9 Postprocessed Code	4/24/2006 02:02:19pm	Sensor	EASTHARBOR.cor	0
2.8	1	1.9 Postprocessed Code	4/24/2006 02:02:20pm	Sensor	EASTHARBOR.cor	0
2.8	1	1.9 Postprocessed Code	4/24/2006 02:02:21pm	Sensor	EASTHARBOR.cor	0
2.8	1	1.9 Postprocessed Code	4/24/2006 02:02:22pm	Sensor	EASTHARBOR.cor	0
2.8	1	1.9 Postprocessed Code	4/24/2006 02:02:23pm	Sensor	EASTHARBOR.cor	0
2.8	1	1.9 Postprocessed Code	4/24/2006 02:02:24pm	Sensor	EASTHARBOR.cor	0
2.8	1	1.9 Postprocessed Code	4/24/2006 02:02:25pm	Sensor	EASTHARBOR.cor	0
2.7	1	1.9 Postprocessed Code	4/24/2006 02:02:26pm	Sensor	EASTHARBOR.cor	0
2.7	1	1.9 Postprocessed Code	4/24/2006 02:02:27pm	Sensor	EASTHARBOR.cor	0
2.6	1	1.9 Postprocessed Code	4/24/2006 02:02:28pm	Sensor	EASTHARBOR.cor	0
2.7	1	1.9 Postprocessed Code	4/24/2006 02:02:29pm	Sensor	EASTHARBOR.cor	0
2.7	1	1.9 Postprocessed Code	4/24/2006 02:02:30pm	Sensor	EASTHARBOR.cor	0
2.8	1	1.9 Postprocessed Code	4/24/2006 02:02:31pm	Sensor	EASTHARBOR.cor	0
2.6	1	1.9 Postprocessed Code	4/24/2006 02:02:32pm	Sensor	EASTHARBOR.cor	0
2.6	1	1.9 Postprocessed Code	4/24/2006 02:02:33pm	Sensor	EASTHARBOR.cor	0
2.8	1	1.9 Postprocessed Code	4/24/2006 02:02:34pm	Sensor	EASTHARBOR.cor	0
2.8	1	1.9 Postprocessed Code	4/24/2006 02:02:35pm	Sensor	EASTHARBOR.cor	0
2.8	1	1.9 Postprocessed Code	4/24/2006 02:02:36pm	Sensor	EASTHARBOR.cor	0
2.7	1	1.9 Postprocessed Code	4/24/2006 02:02:37pm	Sensor	EASTHARBOR.cor	0
2.7	1	1.9 Postprocessed Code	4/24/2006 02:02:38pm	Sensor	EASTHARBOR.cor	0
2.7	1	1.9 Postprocessed Code	4/24/2006 02:02:39pm	Sensor	EASTHARBOR.cor	0
2.7	1	1.9 Postprocessed Code	4/24/2006 02:02:40pm	Sensor	EASTHARBOR.cor	0
2.7	1	1.9 Postprocessed Code	4/24/2006 02:02:41pm	Sensor	EASTHARBOR.cor	0
2.7	1	1.9 Postprocessed Code	4/24/2006 02:02:42pm	Sensor	EASTHARBOR.cor	0
2.7	1	1.9 Postprocessed Code	4/24/2006 02:02:43pm	Sensor	EASTHARBOR.cor	0
2.8	1	1.9 Postprocessed Code	4/24/2006 02:02:44pm	Sensor	EASTHARBOR.cor	0
2.8	1	1.9 Postprocessed Code	4/24/2006 02:02:45pm	Sensor	EASTHARBOR.cor	0
2.8	1	1.9 Postprocessed Code	4/24/2006 02:02:46pm	Sensor	EASTHARBOR.cor	0
2.7	1	1.9 Postprocessed Code	4/24/2006 02:02:47pm	Sensor	EASTHARBOR.cor	0
2.6	1	1.9 Postprocessed Code	4/24/2006 02:02:48pm	Sensor	EASTHARBOR.cor	0
2.7	1	1.9 Postprocessed Code	4/24/2006 02:02:49pm	Sensor	EASTHARBOR.cor	0
2.7	1	1.9 Postprocessed Code	4/24/2006 02:02:50pm	Sensor	EASTHARBOR.cor	0
2.6	1	1.9 Postprocessed Code	4/24/2006 02:02:51pm	Sensor	EASTHARBOR.cor	0
2.7	1	2.6 Postprocessed Code	4/24/2006 02:02:52pm	Sensor	EASTHARBOR.cor	0
2.7	1	2.3 Postprocessed Code	4/24/2006 02:02:53pm	Sensor	EASTHARBOR.cor	0
2.7	1	2.3 Postprocessed Code	4/24/2006 02:02:54pm	Sensor	EASTHARBOR.cor	0
2.8	1	2.3 Postprocessed Code	4/24/2006 02:02:55pm	Sensor	EASTHARBOR.cor	0
2.7	1	2.3 Postprocessed Code	4/24/2006 02:02:56pm	Sensor	EASTHARBOR.cor	0
2.7	1	2.3 Postprocessed Code	4/24/2006 02:02:57pm	Sensor	EASTHARBOR.cor	0
2.8	1	2.3 Postprocessed Code	4/24/2006 02:02:58pm	Sensor	EASTHARBOR.cor	0
2.7	1	2.7 Postprocessed Code	4/24/2006 02:02:59pm	Sensor	EASTHARBOR.cor	0
2.7	1	4.6 Postprocessed Code	4/24/2006 02:03:00pm	Sensor	EASTHARBOR.cor	0
2.7	1	4.6 Postprocessed Code	4/24/2006 02:03:01pm	Sensor	EASTHARBOR.cor	0
2.8	1	4.6 Postprocessed Code	4/24/2006 02:03:02pm	Sensor	EASTHARBOR.cor	0
2.8	1	4.6 Postprocessed Code	4/24/2006 02:03:03pm	Sensor	EASTHARBOR.cor	0
2.8	1	4.6 Postprocessed Code	4/24/2006 02:03:04pm	Sensor	EASTHARBOR.cor	0
2.8	1	4.6 Postprocessed Code	4/24/2006 02:03:05pm	Sensor	EASTHARBOR.cor	0
2.8	1	4.6 Postprocessed Code	4/24/2006 02:03:06pm	Sensor	EASTHARBOR.cor	0
2.8	1	4.6 Postprocessed Code	4/24/2006 02:03:07pm	Sensor	EASTHARBOR.cor	0

2.8	1	2.0	Postprocessed Code	4/24/2006 02:03:08pm	Sensor	EASTHARBOR.cor	0
2.7	1	1.9	Postprocessed Code	4/24/2006 02:03:09pm	Sensor	EASTHARBOR.cor	0
2.7	1	1.9	Postprocessed Code	4/24/2006 02:03:10pm	Sensor	EASTHARBOR.cor	0
2.7	1	2.0	Postprocessed Code	4/24/2006 02:03:11pm	Sensor	EASTHARBOR.cor	0
2.7	1	2.0	Postprocessed Code	4/24/2006 02:03:12pm	Sensor	EASTHARBOR.cor	0
2.7	1	2.0	Postprocessed Code	4/24/2006 02:03:14pm	Sensor	EASTHARBOR.cor	0
2.7	1	2.0	Postprocessed Code	4/24/2006 02:03:15pm	Sensor	EASTHARBOR.cor	0
2.7	1	2.0	Postprocessed Code	4/24/2006 02:03:16pm	Sensor	EASTHARBOR.cor	0
2.7	1	2.0	Postprocessed Code	4/24/2006 02:03:17pm	Sensor	EASTHARBOR.cor	0
2.7	1	2.0	Postprocessed Code	4/24/2006 02:03:18pm	Sensor	EASTHARBOR.cor	0
2.7	1	2.0	Postprocessed Code	4/24/2006 02:03:19pm	Sensor	EASTHARBOR.cor	0
2.6	1	2.0	Postprocessed Code	4/24/2006 02:03:20pm	Sensor	EASTHARBOR.cor	0
2.6	1	2.0	Postprocessed Code	4/24/2006 02:03:21pm	Sensor	EASTHARBOR.cor	0
2.7	1	2.0	Postprocessed Code	4/24/2006 02:03:22pm	Sensor	EASTHARBOR.cor	0
2.7	1	2.0	Postprocessed Code	4/24/2006 02:03:23pm	Sensor	EASTHARBOR.cor	0
2.7	1	1.9	Postprocessed Code	4/24/2006 02:03:24pm	Sensor	EASTHARBOR.cor	0
2.7	1	1.9	Postprocessed Code	4/24/2006 02:03:25pm	Sensor	EASTHARBOR.cor	0
2.8	1	1.9	Postprocessed Code	4/24/2006 02:03:25pm	Sensor	EASTHARBOR.cor	0
2.8	1	2.0	Postprocessed Code	4/24/2006 02:03:27pm	Sensor	EASTHARBOR.cor	0
2.6	1	4.7	Postprocessed Code	4/24/2006 02:03:28pm	Sensor	EASTHARBOR.cor	0
2.7	1	4.7	Postprocessed Code	4/24/2006 02:03:28pm	Sensor	EASTHARBOR.cor	0
2.8	1	4.7	Postprocessed Code	4/24/2006 02:03:29pm	Sensor	EASTHARBOR.cor	0
2.6	1	4.7	Postprocessed Code	4/24/2006 02:03:30pm	Sensor	EASTHARBOR.cor	0
2.6	1	4.7	Postprocessed Code	4/24/2006 02:03:31pm	Sensor	EASTHARBOR.cor	0
2.7	1	2.0	Postprocessed Code	4/24/2006 02:03:32pm	Sensor	EASTHARBOR.cor	0
2.7	1	2.0	Postprocessed Code	4/24/2006 02:03:33pm	Sensor	EASTHARBOR.cor	0
2.7	1	2.0	Postprocessed Code	4/24/2006 02:03:34pm	Sensor	EASTHARBOR.cor	0
2.7	1	2.0	Postprocessed Code	4/24/2006 02:03:35pm	Sensor	EASTHARBOR.cor	0
2.8	1	2.0	Postprocessed Code	4/24/2006 02:03:36pm	Sensor	EASTHARBOR.cor	0
2.8	1	2.0	Postprocessed Code	4/24/2006 02:03:37pm	Sensor	EASTHARBOR.cor	0
2.8	1	2.0	Postprocessed Code	4/24/2006 02:03:38pm	Sensor	EASTHARBOR.cor	0
2.6	1	2.0	Postprocessed Code	4/24/2006 02:03:39pm	Sensor	EASTHARBOR.cor	0
2.5	1	2.0	Postprocessed Code	4/24/2006 02:03:40pm	Sensor	EASTHARBOR.cor	0
2.6	1	2.0	Postprocessed Code	4/24/2006 02:03:41pm	Sensor	EASTHARBOR.cor	0
2.7	1	2.0	Postprocessed Code	4/24/2006 02:03:42pm	Sensor	EASTHARBOR.cor	0
2.6	1	2.0	Postprocessed Code	4/24/2006 02:03:43pm	Sensor	EASTHARBOR.cor	0
2.6	1	2.0	Postprocessed Code	4/24/2006 02:03:44pm	Sensor	EASTHARBOR.cor	0
2.7	1	2.0	Postprocessed Code	4/24/2006 02:03:45pm	Sensor	EASTHARBOR.cor	0
2.7	1	2.0	Postprocessed Code	4/24/2006 02:03:46pm	Sensor	EASTHARBOR.cor	0
2.8	1	2.0	Postprocessed Code	4/24/2006 02:03:47pm	Sensor	EASTHARBOR.cor	0
2.7	1	2.0	Postprocessed Code	4/24/2006 02:03:48pm	Sensor	EASTHARBOR.cor	0
2.6	1	2.0	Postprocessed Code	4/24/2006 02:03:49pm	Sensor	EASTHARBOR.cor	0
2.8	1	2.0	Postprocessed Code	4/24/2006 02:03:50pm	Sensor	EASTHARBOR.cor	0
2.6	1	2.0	Postprocessed Code	4/24/2006 02:03:51pm	Sensor	EASTHARBOR.cor	0
2.5	1	1.9	Postprocessed Code	4/24/2006 02:03:52pm	Sensor	EASTHARBOR.cor	0
2.6	1	1.9	Postprocessed Code	4/24/2006 02:03:53pm	Sensor	EASTHARBOR.cor	0
2.6	1	1.9	Postprocessed Code	4/24/2006 02:03:54pm	Sensor	EASTHARBOR.cor	0
2.5	1	1.9	Postprocessed Code	4/24/2006 02:03:55pm	Sensor	EASTHARBOR.cor	0
2.6	1	1.9	Postprocessed Code	4/24/2006 02:03:56pm	Sensor	EASTHARBOR.cor	0
2.6	1	1.9	Postprocessed Code	4/24/2006 02:03:57pm	Sensor	EASTHARBOR.cor	0
2.6	1	1.9	Postprocessed Code	4/24/2006 02:03:58pm	Sensor	EASTHARBOR.cor	0
2.6	1	1.9	Postprocessed Code	4/24/2006 02:03:59pm	Sensor	EASTHARBOR.cor	0

2.6	1	1.9	Postprocessed Code	4/24/2006 02:04:00pm	Sensor	EASTHARBOR.cor	0
2.6	1	2.3	Postprocessed Code	4/24/2006 02:04:01pm	Sensor	EASTHARBOR.cor	0
2.5	1	4.7	Postprocessed Code	4/24/2006 02:04:02pm	Sensor	EASTHARBOR.cor	0
2.4	1	4.7	Postprocessed Code	4/24/2006 02:04:03pm	Sensor	EASTHARBOR.cor	0
2.4	1	4.7	Postprocessed Code	4/24/2006 02:04:04pm	Sensor	EASTHARBOR.cor	0
2.5	1	4.7	Postprocessed Code	4/24/2006 02:04:05pm	Sensor	EASTHARBOR.cor	0
2.5	1	4.7	Postprocessed Code	4/24/2006 02:04:06pm	Sensor	EASTHARBOR.cor	0
2.5	1	4.7	Postprocessed Code	4/24/2006 02:04:07pm	Sensor	EASTHARBOR.cor	0
2.5	1	4.7	Postprocessed Code	4/24/2006 02:04:08pm	Sensor	EASTHARBOR.cor	0
2.5	1	4.7	Postprocessed Code	4/24/2006 02:04:09pm	Sensor	EASTHARBOR.cor	0
2.5	1	4.7	Postprocessed Code	4/24/2006 02:04:10pm	Sensor	EASTHARBOR.cor	0
2.5	1	4.7	Postprocessed Code	4/24/2006 02:04:11pm	Sensor	EASTHARBOR.cor	0
2.5	1	4.7	Postprocessed Code	4/24/2006 02:04:12pm	Sensor	EASTHARBOR.cor	0
2.5	1	4.7	Postprocessed Code	4/24/2006 02:04:13pm	Sensor	EASTHARBOR.cor	0
2.5	1	4.7	Postprocessed Code	4/24/2006 02:04:14pm	Sensor	EASTHARBOR.cor	0
2.5	1	4.7	Postprocessed Code	4/24/2006 02:04:15pm	Sensor	EASTHARBOR.cor	0
2.5	1	4.7	Postprocessed Code	4/24/2006 02:04:16pm	Sensor	EASTHARBOR.cor	0
2.4	1	4.7	Postprocessed Code	4/24/2006 02:04:17pm	Sensor	EASTHARBOR.cor	0
2.4	1	4.7	Postprocessed Code	4/24/2006 02:04:18pm	Sensor	EASTHARBOR.cor	0
2.4	1	4.7	Postprocessed Code	4/24/2006 02:04:19pm	Sensor	EASTHARBOR.cor	0
2.5	1	4.7	Postprocessed Code	4/24/2006 02:04:20pm	Sensor	EASTHARBOR.cor	0
2.5	1	4.7	Postprocessed Code	4/24/2006 02:04:21pm	Sensor	EASTHARBOR.cor	0
2.5	1	4.7	Postprocessed Code	4/24/2006 02:04:22pm	Sensor	EASTHARBOR.cor	0
2.6	1	4.7	Postprocessed Code	4/24/2006 02:04:23pm	Sensor	EASTHARBOR.cor	0
2.5	1	4.7	Postprocessed Code	4/24/2006 02:04:24pm	Sensor	EASTHARBOR.cor	0
2.5	1	4.7	Postprocessed Code	4/24/2006 02:04:25pm	Sensor	EASTHARBOR.cor	0
2.4	1	4.7	Postprocessed Code	4/24/2006 02:04:27pm	Sensor	EASTHARBOR.cor	0
2.4	1	4.7	Postprocessed Code	4/24/2006 02:04:28pm	Sensor	EASTHARBOR.cor	0
2.4	1	4.7	Postprocessed Code	4/24/2006 02:04:29pm	Sensor	EASTHARBOR.cor	0
2.4	1	4.7	Postprocessed Code	4/24/2006 02:04:30pm	Sensor	EASTHARBOR.cor	0
2.4	1	4.7	Postprocessed Code	4/24/2006 02:04:31pm	Sensor	EASTHARBOR.cor	0
2.3	1	4.7	Postprocessed Code	4/24/2006 02:04:32pm	Sensor	EASTHARBOR.cor	0
2.3	1	4.7	Postprocessed Code	4/24/2006 02:04:33pm	Sensor	EASTHARBOR.cor	0
2.3	1	4.7	Postprocessed Code	4/24/2006 02:04:34pm	Sensor	EASTHARBOR.cor	0
2.4	1	4.7	Postprocessed Code	4/24/2006 02:04:35pm	Sensor	EASTHARBOR.cor	0
2.4	1	4.7	Postprocessed Code	4/24/2006 02:04:36pm	Sensor	EASTHARBOR.cor	0
2.3	1	2.0	Postprocessed Code	4/24/2006 02:04:37pm	Sensor	EASTHARBOR.cor	0
2.4	1	2.0	Postprocessed Code	4/24/2006 02:04:37pm	Sensor	EASTHARBOR.cor	0
2.4	1	2.0	Postprocessed Code	4/24/2006 02:04:39pm	Sensor	EASTHARBOR.cor	0
2.4	1	2.0	Postprocessed Code	4/24/2006 02:04:39pm	Sensor	EASTHARBOR.cor	0
2.4	1	2.0	Postprocessed Code	4/24/2006 02:04:40pm	Sensor	EASTHARBOR.cor	0
2.4	1	2.0	Postprocessed Code	4/24/2006 02:04:42pm	Sensor	EASTHARBOR.cor	0
2.3	1	2.0	Postprocessed Code	4/24/2006 02:04:43pm	Sensor	EASTHARBOR.cor	0
2.3	1	2.0	Postprocessed Code	4/24/2006 02:04:44pm	Sensor	EASTHARBOR.cor	0
2.2	1	2.0	Postprocessed Code	4/24/2006 02:04:44pm	Sensor	EASTHARBOR.cor	0
2.3	1	2.0	Postprocessed Code	4/24/2006 02:04:45pm	Sensor	EASTHARBOR.cor	0
2.3	1	2.0	Postprocessed Code	4/24/2006 02:04:46pm	Sensor	EASTHARBOR.cor	0
2.3	1	2.0	Postprocessed Code	4/24/2006 02:04:47pm	Sensor	EASTHARBOR.cor	0
2.3	1	4.8	Postprocessed Code	4/24/2006 02:04:48pm	Sensor	EASTHARBOR.cor	0
2.3	1	4.8	Postprocessed Code	4/24/2006 02:04:49pm	Sensor	EASTHARBOR.cor	0
2.3	1	4.8	Postprocessed Code	4/24/2006 02:04:50pm	Sensor	EASTHARBOR.cor	0
2.3	1	4.8	Postprocessed Code	4/24/2006 02:04:51pm	Sensor	EASTHARBOR.cor	0

2.3	1	4.8	Postprocessed Code	4/24/2006 02:04:52pm	Sensor	EASTHARBOR.cor	0
2.4	1	4.8	Postprocessed Code	4/24/2006 02:04:53pm	Sensor	EASTHARBOR.cor	0
2.4	1	4.8	Postprocessed Code	4/24/2006 02:04:54pm	Sensor	EASTHARBOR.cor	0
2.3	1	4.8	Postprocessed Code	4/24/2006 02:04:55pm	Sensor	EASTHARBOR.cor	0
2.3	1	4.8	Postprocessed Code	4/24/2006 02:04:56pm	Sensor	EASTHARBOR.cor	0
2.3	1	4.8	Postprocessed Code	4/24/2006 02:04:57pm	Sensor	EASTHARBOR.cor	0
2.3	1	4.8	Postprocessed Code	4/24/2006 02:04:58pm	Sensor	EASTHARBOR.cor	0
2.3	1	4.8	Postprocessed Code	4/24/2006 02:04:59pm	Sensor	EASTHARBOR.cor	0
2.3	1	4.8	Postprocessed Code	4/24/2006 02:05:00pm	Sensor	EASTHARBOR.cor	0
2.3	1	4.8	Postprocessed Code	4/24/2006 02:05:01pm	Sensor	EASTHARBOR.cor	0
2.3	1	4.8	Postprocessed Code	4/24/2006 02:05:02pm	Sensor	EASTHARBOR.cor	0
2.3	1	4.8	Postprocessed Code	4/24/2006 02:05:03pm	Sensor	EASTHARBOR.cor	0
2.3	1	4.8	Postprocessed Code	4/24/2006 02:05:04pm	Sensor	EASTHARBOR.cor	0
2.4	1	4.8	Postprocessed Code	4/24/2006 02:05:05pm	Sensor	EASTHARBOR.cor	0
2.4	1	4.8	Postprocessed Code	4/24/2006 02:05:06pm	Sensor	EASTHARBOR.cor	0
2.3	1	4.8	Postprocessed Code	4/24/2006 02:05:07pm	Sensor	EASTHARBOR.cor	0
2.3	1	4.8	Postprocessed Code	4/24/2006 02:05:08pm	Sensor	EASTHARBOR.cor	0
2.4	1	4.8	Postprocessed Code	4/24/2006 02:05:09pm	Sensor	EASTHARBOR.cor	0
2.4	1	4.8	Postprocessed Code	4/24/2006 02:05:10pm	Sensor	EASTHARBOR.cor	0
2.4	1	4.8	Postprocessed Code	4/24/2006 02:05:11pm	Sensor	EASTHARBOR.cor	0
2.4	1	4.8	Postprocessed Code	4/24/2006 02:05:12pm	Sensor	EASTHARBOR.cor	0
2.3	1	4.8	Postprocessed Code	4/24/2006 02:05:13pm	Sensor	EASTHARBOR.cor	0
2.3	1	4.8	Postprocessed Code	4/24/2006 02:05:14pm	Sensor	EASTHARBOR.cor	0
2.3	1	4.8	Postprocessed Code	4/24/2006 02:05:15pm	Sensor	EASTHARBOR.cor	0
2.3	1	4.8	Postprocessed Code	4/24/2006 02:05:16pm	Sensor	EASTHARBOR.cor	0
2.4	1	4.8	Postprocessed Code	4/24/2006 02:05:17pm	Sensor	EASTHARBOR.cor	0
2.3	1	4.8	Postprocessed Code	4/24/2006 02:05:18pm	Sensor	EASTHARBOR.cor	0
2.3	1	4.8	Postprocessed Code	4/24/2006 02:05:19pm	Sensor	EASTHARBOR.cor	0
2.3	1	4.8	Postprocessed Code	4/24/2006 02:05:20pm	Sensor	EASTHARBOR.cor	0
2.3	1	4.8	Postprocessed Code	4/24/2006 02:05:21pm	Sensor	EASTHARBOR.cor	0
2.3	1	2.7	Postprocessed Code	4/24/2006 02:05:22pm	Sensor	EASTHARBOR.cor	0
2.3	1	2.7	Postprocessed Code	4/24/2006 02:05:23pm	Sensor	EASTHARBOR.cor	0
2.3	1	2.7	Postprocessed Code	4/24/2006 02:05:24pm	Sensor	EASTHARBOR.cor	0
2.3	1	2.2	Postprocessed Code	4/24/2006 02:05:25pm	Sensor	EASTHARBOR.cor	0
2.3	1	2.2	Postprocessed Code	4/24/2006 02:05:26pm	Sensor	EASTHARBOR.cor	0
2.3	1	2.2	Postprocessed Code	4/24/2006 02:05:27pm	Sensor	EASTHARBOR.cor	0
2.3	1	2.2	Postprocessed Code	4/24/2006 02:05:28pm	Sensor	EASTHARBOR.cor	0
2.3	1	2.6	Postprocessed Code	4/24/2006 02:05:29pm	Sensor	EASTHARBOR.cor	0
2.3	1	2.6	Postprocessed Code	4/24/2006 02:05:30pm	Sensor	EASTHARBOR.cor	0
2.3	1	2.6	Postprocessed Code	4/24/2006 02:05:31pm	Sensor	EASTHARBOR.cor	0
2.3	1	2.6	Postprocessed Code	4/24/2006 02:05:32pm	Sensor	EASTHARBOR.cor	0
2.3	1	2.6	Postprocessed Code	4/24/2006 02:05:33pm	Sensor	EASTHARBOR.cor	0
2.3	1	2.0	Postprocessed Code	4/24/2006 02:05:34pm	Sensor	EASTHARBOR.cor	0
2.3	1	2.0	Postprocessed Code	4/24/2006 02:05:35pm	Sensor	EASTHARBOR.cor	0
2.3	1	2.0	Postprocessed Code	4/24/2006 02:05:36pm	Sensor	EASTHARBOR.cor	0
2.3	1	3.1	Postprocessed Code	4/24/2006 02:05:37pm	Sensor	EASTHARBOR.cor	0
2.3	1	3.1	Postprocessed Code	4/24/2006 02:05:38pm	Sensor	EASTHARBOR.cor	0
2.3	1	2.0	Postprocessed Code	4/24/2006 02:05:39pm	Sensor	EASTHARBOR.cor	0
2.3	1	2.0	Postprocessed Code	4/24/2006 02:05:41pm	Sensor	EASTHARBOR.cor	0
2.2	1	2.0	Postprocessed Code	4/24/2006 02:05:42pm	Sensor	EASTHARBOR.cor	0
2.2	1	2.0	Postprocessed Code	4/24/2006 02:05:43pm	Sensor	EASTHARBOR.cor	0
2.3	1	2.0	Postprocessed Code	4/24/2006 02:05:44pm	Sensor	EASTHARBOR.cor	0

2.3	1	2.0	Postprocessed Code	4/24/2006 02:05:45pm	Sensor	EASTHARBOR.cor	0
2.3	1	2.0	Postprocessed Code	4/24/2006 02:05:46pm	Sensor	EASTHARBOR.cor	0
2.3	1	2.0	Postprocessed Code	4/24/2006 02:05:47pm	Sensor	EASTHARBOR.cor	0
2.3	1	2.0	Postprocessed Code	4/24/2006 02:05:48pm	Sensor	EASTHARBOR.cor	0
2.3	1	2.0	Postprocessed Code	4/24/2006 02:05:49pm	Sensor	EASTHARBOR.cor	0
2.3	1	2.0	Postprocessed Code	4/24/2006 02:05:50pm	Sensor	EASTHARBOR.cor	0
2.3	1	2.0	Postprocessed Code	4/24/2006 02:05:51pm	Sensor	EASTHARBOR.cor	0
2.3	1	2.0	Postprocessed Code	4/24/2006 02:05:52pm	Sensor	EASTHARBOR.cor	0
2.3	1	2.0	Postprocessed Code	4/24/2006 02:05:53pm	Sensor	EASTHARBOR.cor	0
2.3	1	2.0	Postprocessed Code	4/24/2006 02:05:54pm	Sensor	EASTHARBOR.cor	0
2.3	1	2.0	Postprocessed Code	4/24/2006 02:05:55pm	Sensor	EASTHARBOR.cor	0
2.3	1	2.0	Postprocessed Code	4/24/2006 02:05:55pm	Sensor	EASTHARBOR.cor	0
2.3	1	2.0	Postprocessed Code	4/24/2006 02:05:56pm	Sensor	EASTHARBOR.cor	0
2.3	1	2.0	Postprocessed Code	4/24/2006 02:05:57pm	Sensor	EASTHARBOR.cor	0
2.3	1	2.0	Postprocessed Code	4/24/2006 02:05:58pm	Sensor	EASTHARBOR.cor	0
2.3	1	2.0	Postprocessed Code	4/24/2006 02:05:59pm	Sensor	EASTHARBOR.cor	0
2.2	1	2.0	Postprocessed Code	4/24/2006 02:06:00pm	Sensor	EASTHARBOR.cor	0
2.3	1	2.0	Postprocessed Code	4/24/2006 02:06:01pm	Sensor	EASTHARBOR.cor	0
2.3	1	2.0	Postprocessed Code	4/24/2006 02:06:02pm	Sensor	EASTHARBOR.cor	0
2.2	1	2.0	Postprocessed Code	4/24/2006 02:06:03pm	Sensor	EASTHARBOR.cor	0
2.2	1	2.0	Postprocessed Code	4/24/2006 02:06:04pm	Sensor	EASTHARBOR.cor	0
2.2	1	2.0	Postprocessed Code	4/24/2006 02:06:05pm	Sensor	EASTHARBOR.cor	0
2.2	1	2.0	Postprocessed Code	4/24/2006 02:06:06pm	Sensor	EASTHARBOR.cor	0
2.2	1	2.0	Postprocessed Code	4/24/2006 02:06:07pm	Sensor	EASTHARBOR.cor	0
2.3	1	2.0	Postprocessed Code	4/24/2006 02:06:08pm	Sensor	EASTHARBOR.cor	0
2.3	1	2.0	Postprocessed Code	4/24/2006 02:06:09pm	Sensor	EASTHARBOR.cor	0
2.3	1	2.0	Postprocessed Code	4/24/2006 02:06:10pm	Sensor	EASTHARBOR.cor	0
2.3	1	2.0	Postprocessed Code	4/24/2006 02:06:11pm	Sensor	EASTHARBOR.cor	0
2.3	1	2.0	Postprocessed Code	4/24/2006 02:06:12pm	Sensor	EASTHARBOR.cor	0
2.3	1	2.0	Postprocessed Code	4/24/2006 02:06:13pm	Sensor	EASTHARBOR.cor	0
2.3	1	2.0	Postprocessed Code	4/24/2006 02:06:14pm	Sensor	EASTHARBOR.cor	0
2.3	1	2.0	Postprocessed Code	4/24/2006 02:06:15pm	Sensor	EASTHARBOR.cor	0
2.3	1	2.0	Postprocessed Code	4/24/2006 02:06:16pm	Sensor	EASTHARBOR.cor	0
2.3	1	2.0	Postprocessed Code	4/24/2006 02:06:17pm	Sensor	EASTHARBOR.cor	0
2.3	1	2.0	Postprocessed Code	4/24/2006 02:06:18pm	Sensor	EASTHARBOR.cor	0
2.2	1	2.0	Postprocessed Code	4/24/2006 02:06:19pm	Sensor	EASTHARBOR.cor	0
2.2	1	2.0	Postprocessed Code	4/24/2006 02:06:20pm	Sensor	EASTHARBOR.cor	0
2.2	1	2.0	Postprocessed Code	4/24/2006 02:06:21pm	Sensor	EASTHARBOR.cor	0
2.2	1	2.0	Postprocessed Code	4/24/2006 02:06:22pm	Sensor	EASTHARBOR.cor	0
2.2	1	2.0	Postprocessed Code	4/24/2006 02:06:23pm	Sensor	EASTHARBOR.cor	0
2.2	1	2.0	Postprocessed Code	4/24/2006 02:06:24pm	Sensor	EASTHARBOR.cor	0
2.2	1	2.0	Postprocessed Code	4/24/2006 02:06:25pm	Sensor	EASTHARBOR.cor	0
2.2	1	2.0	Postprocessed Code	4/24/2006 02:06:26pm	Sensor	EASTHARBOR.cor	0
2.3	1	2.0	Postprocessed Code	4/24/2006 02:06:27pm	Sensor	EASTHARBOR.cor	0
2.3	1	2.0	Postprocessed Code	4/24/2006 02:06:28pm	Sensor	EASTHARBOR.cor	0
2.3	1	2.0	Postprocessed Code	4/24/2006 02:06:29pm	Sensor	EASTHARBOR.cor	0
2.3	1	2.0	Postprocessed Code	4/24/2006 02:06:30pm	Sensor	EASTHARBOR.cor	0
2.3	1	2.0	Postprocessed Code	4/24/2006 02:06:31pm	Sensor	EASTHARBOR.cor	0
2.3	1	2.0	Postprocessed Code	4/24/2006 02:06:32pm	Sensor	EASTHARBOR.cor	0
2.4	1	2.0	Postprocessed Code	4/24/2006 02:06:33pm	Sensor	EASTHARBOR.cor	0
2.4	1	2.0	Postprocessed Code	4/24/2006 02:06:34pm	Sensor	EASTHARBOR.cor	0
2.4	1	2.0	Postprocessed Code	4/24/2006 02:06:35pm	Sensor	EASTHARBOR.cor	0

Raw Bathymetric Data
April 24, 2006 through May 5, 2006
Village Harbor

2.4	1	2.0	Postprocessed Code	4/24/2006 02:06:36pm	Sensor	EASTHARBOR.cor	0
2.4	1	2.0	Postprocessed Code	4/24/2006 02:06:37pm	Sensor	EASTHARBOR.cor	0
2.3	1	2.0	Postprocessed Code	4/24/2006 02:06:38pm	Sensor	EASTHARBOR.cor	0
2.4	1	2.0	Postprocessed Code	4/24/2006 02:06:39pm	Sensor	EASTHARBOR.cor	0
2.5	1	2.0	Postprocessed Code	4/24/2006 02:06:40pm	Sensor	EASTHARBOR.cor	0
2.5	1	2.0	Postprocessed Code	4/24/2006 02:06:41pm	Sensor	EASTHARBOR.cor	0
2.5	1	2.0	Postprocessed Code	4/24/2006 02:06:42pm	Sensor	EASTHARBOR.cor	0
2.5	1	2.0	Postprocessed Code	4/24/2006 02:06:43pm	Sensor	EASTHARBOR.cor	0
2.5	1	2.0	Postprocessed Code	4/24/2006 02:06:44pm	Sensor	EASTHARBOR.cor	0
2.5	1	2.0	Postprocessed Code	4/24/2006 02:06:45pm	Sensor	EASTHARBOR.cor	0
2.5	1	2.0	Postprocessed Code	4/24/2006 02:06:46pm	Sensor	EASTHARBOR.cor	0
2.5	1	2.0	Postprocessed Code	4/24/2006 02:06:47pm	Sensor	EASTHARBOR.cor	0
2.5	1	2.0	Postprocessed Code	4/24/2006 02:06:48pm	Sensor	EASTHARBOR.cor	0
2.5	1	2.0	Postprocessed Code	4/24/2006 02:06:49pm	Sensor	EASTHARBOR.cor	0
2.5	1	2.0	Postprocessed Code	4/24/2006 02:06:50pm	Sensor	EASTHARBOR.cor	0
2.5	1	2.0	Postprocessed Code	4/24/2006 02:06:51pm	Sensor	EASTHARBOR.cor	0
2.5	1	2.0	Postprocessed Code	4/24/2006 02:06:52pm	Sensor	EASTHARBOR.cor	0
2.5	1	2.0	Postprocessed Code	4/24/2006 02:06:53pm	Sensor	EASTHARBOR.cor	0
2.5	1	2.0	Postprocessed Code	4/24/2006 02:06:54pm	Sensor	EASTHARBOR.cor	0
2.4	1	2.0	Postprocessed Code	4/24/2006 02:06:56pm	Sensor	EASTHARBOR.cor	0
2.4	1	2.0	Postprocessed Code	4/24/2006 02:06:57pm	Sensor	EASTHARBOR.cor	0
2.3	1	2.0	Postprocessed Code	4/24/2006 02:06:58pm	Sensor	EASTHARBOR.cor	0
2.3	1	2.0	Postprocessed Code	4/24/2006 02:06:59pm	Sensor	EASTHARBOR.cor	0
2.3	1	2.0	Postprocessed Code	4/24/2006 02:07:00pm	Sensor	EASTHARBOR.cor	0
2.4	1	2.0	Postprocessed Code	4/24/2006 02:07:01pm	Sensor	EASTHARBOR.cor	0
2.4	1	2.0	Postprocessed Code	4/24/2006 02:07:02pm	Sensor	EASTHARBOR.cor	0
2.4	1	2.0	Postprocessed Code	4/24/2006 02:07:03pm	Sensor	EASTHARBOR.cor	0
2.4	1	2.0	Postprocessed Code	4/24/2006 02:07:04pm	Sensor	EASTHARBOR.cor	0
2.4	1	2.0	Postprocessed Code	4/24/2006 02:07:05pm	Sensor	EASTHARBOR.cor	0
2.4	1	2.0	Postprocessed Code	4/24/2006 02:07:06pm	Sensor	EASTHARBOR.cor	0
2.4	1	2.0	Postprocessed Code	4/24/2006 02:07:06pm	Sensor	EASTHARBOR.cor	0
2.4	1	2.0	Postprocessed Code	4/24/2006 02:07:07pm	Sensor	EASTHARBOR.cor	0
2.5	1	2.0	Postprocessed Code	4/24/2006 02:07:09pm	Sensor	EASTHARBOR.cor	0
2.4	1	2.0	Postprocessed Code	4/24/2006 02:07:09pm	Sensor	EASTHARBOR.cor	0
2.4	1	2.0	Postprocessed Code	4/24/2006 02:07:11pm	Sensor	EASTHARBOR.cor	0
2.5	1	2.0	Postprocessed Code	4/24/2006 02:07:11pm	Sensor	EASTHARBOR.cor	0
2.4	1	2.0	Postprocessed Code	4/24/2006 02:07:12pm	Sensor	EASTHARBOR.cor	0
2.4	1	2.0	Postprocessed Code	4/24/2006 02:07:13pm	Sensor	EASTHARBOR.cor	0
2.5	1	2.0	Postprocessed Code	4/24/2006 02:07:14pm	Sensor	EASTHARBOR.cor	0
2.4	1	2.0	Postprocessed Code	4/24/2006 02:07:15pm	Sensor	EASTHARBOR.cor	0
2.5	1	2.0	Postprocessed Code	4/24/2006 02:07:16pm	Sensor	EASTHARBOR.cor	0
2.5	1	2.0	Postprocessed Code	4/24/2006 02:07:17pm	Sensor	EASTHARBOR.cor	0
2.6	1	2.0	Postprocessed Code	4/24/2006 02:07:18pm	Sensor	EASTHARBOR.cor	0
2.6	1	2.0	Postprocessed Code	4/24/2006 02:07:19pm	Sensor	EASTHARBOR.cor	0
2.5	1	2.0	Postprocessed Code	4/24/2006 02:07:20pm	Sensor	EASTHARBOR.cor	0
2.5	1	2.0	Postprocessed Code	4/24/2006 02:07:21pm	Sensor	EASTHARBOR.cor	0
2.5	1	2.0	Postprocessed Code	4/24/2006 02:07:22pm	Sensor	EASTHARBOR.cor	0
2.5	1	2.0	Postprocessed Code	4/24/2006 02:07:23pm	Sensor	EASTHARBOR.cor	0
2.5	1	2.0	Postprocessed Code	4/24/2006 02:07:24pm	Sensor	EASTHARBOR.cor	0
2.5	1	2.0	Postprocessed Code	4/24/2006 02:07:25pm	Sensor	EASTHARBOR.cor	0
2.5	1	2.0	Postprocessed Code	4/24/2006 02:07:26pm	Sensor	EASTHARBOR.cor	0
2.5	1	2.0	Postprocessed Code	4/24/2006 02:07:27pm	Sensor	EASTHARBOR.cor	0

2.6	1	2.0 Postprocessed Code	4/24/2006 02:07:28pm	Sensor	EASTHARBOR.cor	0
2.5	1	2.0 Postprocessed Code	4/24/2006 02:07:29pm	Sensor	EASTHARBOR.cor	0
2.6	1	2.0 Postprocessed Code	4/24/2006 02:07:30pm	Sensor	EASTHARBOR.cor	0
2.6	1	2.0 Postprocessed Code	4/24/2006 02:07:31pm	Sensor	EASTHARBOR.cor	0
2.6	1	2.0 Postprocessed Code	4/24/2006 02:07:32pm	Sensor	EASTHARBOR.cor	0
2.5	1	2.0 Postprocessed Code	4/24/2006 02:07:33pm	Sensor	EASTHARBOR.cor	0
2.5	1	2.0 Postprocessed Code	4/24/2006 02:07:34pm	Sensor	EASTHARBOR.cor	0
2.5	1	2.0 Postprocessed Code	4/24/2006 02:07:35pm	Sensor	EASTHARBOR.cor	0
2.4	1	2.0 Postprocessed Code	4/24/2006 02:07:36pm	Sensor	EASTHARBOR.cor	0
2.4	1	2.0 Postprocessed Code	4/24/2006 02:07:37pm	Sensor	EASTHARBOR.cor	0
2.4	1	2.0 Postprocessed Code	4/24/2006 02:07:38pm	Sensor	EASTHARBOR.cor	0
2.4	1	2.0 Postprocessed Code	4/24/2006 02:07:39pm	Sensor	EASTHARBOR.cor	0
2.5	1	2.0 Postprocessed Code	4/24/2006 02:07:40pm	Sensor	EASTHARBOR.cor	0
2.5	1	2.0 Postprocessed Code	4/24/2006 02:07:41pm	Sensor	EASTHARBOR.cor	0
2.4	1	2.0 Postprocessed Code	4/24/2006 02:07:42pm	Sensor	EASTHARBOR.cor	0
2.5	1	2.0 Postprocessed Code	4/24/2006 02:07:43pm	Sensor	EASTHARBOR.cor	0
2.4	1	2.0 Postprocessed Code	4/24/2006 02:07:44pm	Sensor	EASTHARBOR.cor	0
2.4	1	2.0 Postprocessed Code	4/24/2006 02:07:45pm	Sensor	EASTHARBOR.cor	0
2.5	1	2.0 Postprocessed Code	4/24/2006 02:07:46pm	Sensor	EASTHARBOR.cor	0
2.5	1	2.0 Postprocessed Code	4/24/2006 02:07:47pm	Sensor	EASTHARBOR.cor	0
2.5	1	2.0 Postprocessed Code	4/24/2006 02:07:48pm	Sensor	EASTHARBOR.cor	0
2.5	1	2.0 Postprocessed Code	4/24/2006 02:07:49pm	Sensor	EASTHARBOR.cor	0
2.5	1	2.0 Postprocessed Code	4/24/2006 02:07:50pm	Sensor	EASTHARBOR.cor	0
2.5	1	2.0 Postprocessed Code	4/24/2006 02:07:51pm	Sensor	EASTHARBOR.cor	0
2.5	1	2.0 Postprocessed Code	4/24/2006 02:07:52pm	Sensor	EASTHARBOR.cor	0
2.5	1	2.0 Postprocessed Code	4/24/2006 02:07:53pm	Sensor	EASTHARBOR.cor	0
2.5	1	2.0 Postprocessed Code	4/24/2006 02:07:54pm	Sensor	EASTHARBOR.cor	0
2.5	1	2.0 Postprocessed Code	4/24/2006 02:07:55pm	Sensor	EASTHARBOR.cor	0
2.5	1	2.4 Postprocessed Code	4/24/2006 02:07:56pm	Sensor	EASTHARBOR.cor	0
2.6	1	2.0 Postprocessed Code	4/24/2006 02:07:57pm	Sensor	EASTHARBOR.cor	0
2.6	1	2.0 Postprocessed Code	4/24/2006 02:07:58pm	Sensor	EASTHARBOR.cor	0
2.6	1	2.0 Postprocessed Code	4/24/2006 02:07:59pm	Sensor	EASTHARBOR.cor	0
2.6	1	2.4 Postprocessed Code	4/24/2006 02:08:00pm	Sensor	EASTHARBOR.cor	0
2.6	1	2.0 Postprocessed Code	4/24/2006 02:08:01pm	Sensor	EASTHARBOR.cor	0
2.6	1	2.0 Postprocessed Code	4/24/2006 02:08:02pm	Sensor	EASTHARBOR.cor	0
2.6	1	2.0 Postprocessed Code	4/24/2006 02:08:03pm	Sensor	EASTHARBOR.cor	0
2.6	1	2.5 Postprocessed Code	4/24/2006 02:08:04pm	Sensor	EASTHARBOR.cor	0
2.6	1	2.5 Postprocessed Code	4/24/2006 02:08:05pm	Sensor	EASTHARBOR.cor	0
2.6	1	2.2 Postprocessed Code	4/24/2006 02:08:06pm	Sensor	EASTHARBOR.cor	0
2.7	1	2.2 Postprocessed Code	4/24/2006 02:08:07pm	Sensor	EASTHARBOR.cor	0
2.7	1	2.2 Postprocessed Code	4/24/2006 02:08:09pm	Sensor	EASTHARBOR.cor	0
2.7	1	2.2 Postprocessed Code	4/24/2006 02:08:10pm	Sensor	EASTHARBOR.cor	0
2.7	1	2.6 Postprocessed Code	4/24/2006 02:08:11pm	Sensor	EASTHARBOR.cor	0
2.8	1	2.6 Postprocessed Code	4/24/2006 02:08:12pm	Sensor	EASTHARBOR.cor	0
2.8	1	2.6 Postprocessed Code	4/24/2006 02:08:13pm	Sensor	EASTHARBOR.cor	0
2.8	1	2.6 Postprocessed Code	4/24/2006 02:08:14pm	Sensor	EASTHARBOR.cor	0
2.7	1	5.1 Postprocessed Code	4/24/2006 02:08:15pm	Sensor	EASTHARBOR.cor	0
2.8	1	5.1 Postprocessed Code	4/24/2006 02:08:16pm	Sensor	EASTHARBOR.cor	0
2.8	1	5.1 Postprocessed Code	4/24/2006 02:08:17pm	Sensor	EASTHARBOR.cor	0
2.7	1	5.1 Postprocessed Code	4/24/2006 02:08:18pm	Sensor	EASTHARBOR.cor	0
2.8	1	5.1 Postprocessed Code	4/24/2006 02:08:19pm	Sensor	EASTHARBOR.cor	0
2.7	1	5.1 Postprocessed Code	4/24/2006 02:08:20pm	Sensor	EASTHARBOR.cor	0

2.7	1	5.1	Postprocessed Code	4/24/2006 02:08:21pm	Sensor	EASTHARBOR.cor	0
2.7	1	2.3	Postprocessed Code	4/24/2006 02:08:22pm	Sensor	EASTHARBOR.cor	0
2.7	1	2.3	Postprocessed Code	4/24/2006 02:08:23pm	Sensor	EASTHARBOR.cor	0
2.7	1	2.3	Postprocessed Code	4/24/2006 02:08:23pm	Sensor	EASTHARBOR.cor	0
2.7	1	2.3	Postprocessed Code	4/24/2006 02:08:25pm	Sensor	EASTHARBOR.cor	0
2.7	1	2.3	Postprocessed Code	4/24/2006 02:08:25pm	Sensor	EASTHARBOR.cor	0
2.7	1	2.3	Postprocessed Code	4/24/2006 02:08:26pm	Sensor	EASTHARBOR.cor	0
2.7	1	1.9	Postprocessed Code	4/24/2006 02:08:28pm	Sensor	EASTHARBOR.cor	0
2.7	1	1.9	Postprocessed Code	4/24/2006 02:08:28pm	Sensor	EASTHARBOR.cor	0
2.6	1	1.9	Postprocessed Code	4/24/2006 02:08:29pm	Sensor	EASTHARBOR.cor	0
2.6	1	1.9	Postprocessed Code	4/24/2006 02:08:30pm	Sensor	EASTHARBOR.cor	0
2.6	1	1.9	Postprocessed Code	4/24/2006 02:08:31pm	Sensor	EASTHARBOR.cor	0
2.6	1	1.9	Postprocessed Code	4/24/2006 02:08:32pm	Sensor	EASTHARBOR.cor	0
2.6	1	1.9	Postprocessed Code	4/24/2006 02:08:33pm	Sensor	EASTHARBOR.cor	0
2.5	1	1.9	Postprocessed Code	4/24/2006 02:08:34pm	Sensor	EASTHARBOR.cor	0
2.5	1	1.9	Postprocessed Code	4/24/2006 02:08:35pm	Sensor	EASTHARBOR.cor	0
2.5	1	1.9	Postprocessed Code	4/24/2006 02:08:36pm	Sensor	EASTHARBOR.cor	0
2.5	1	1.9	Postprocessed Code	4/24/2006 02:08:37pm	Sensor	EASTHARBOR.cor	0
2.5	1	1.9	Postprocessed Code	4/24/2006 02:08:38pm	Sensor	EASTHARBOR.cor	0
2.5	1	1.9	Postprocessed Code	4/24/2006 02:08:39pm	Sensor	EASTHARBOR.cor	0
2.5	1	1.9	Postprocessed Code	4/24/2006 02:08:40pm	Sensor	EASTHARBOR.cor	0
2.5	1	1.9	Postprocessed Code	4/24/2006 02:08:41pm	Sensor	EASTHARBOR.cor	0
2.5	1	1.9	Postprocessed Code	4/24/2006 02:08:42pm	Sensor	EASTHARBOR.cor	0
2.5	1	1.9	Postprocessed Code	4/24/2006 02:08:43pm	Sensor	EASTHARBOR.cor	0
2.5	1	1.9	Postprocessed Code	4/24/2006 02:08:44pm	Sensor	EASTHARBOR.cor	0
2.4	1	1.9	Postprocessed Code	4/24/2006 02:08:45pm	Sensor	EASTHARBOR.cor	0
2.4	1	1.9	Postprocessed Code	4/24/2006 02:08:46pm	Sensor	EASTHARBOR.cor	0
2.5	1	1.9	Postprocessed Code	4/24/2006 02:08:47pm	Sensor	EASTHARBOR.cor	0
2.5	1	1.9	Postprocessed Code	4/24/2006 02:08:48pm	Sensor	EASTHARBOR.cor	0
2.5	1	1.9	Postprocessed Code	4/24/2006 02:08:49pm	Sensor	EASTHARBOR.cor	0
2.5	1	1.9	Postprocessed Code	4/24/2006 02:08:50pm	Sensor	EASTHARBOR.cor	0
2.5	1	2.1	Postprocessed Code	4/24/2006 02:08:51pm	Sensor	EASTHARBOR.cor	0
2.5	1	2.1	Postprocessed Code	4/24/2006 02:08:52pm	Sensor	EASTHARBOR.cor	0
2.5	1	2.1	Postprocessed Code	4/24/2006 02:08:53pm	Sensor	EASTHARBOR.cor	0
2.6	1	2.1	Postprocessed Code	4/24/2006 02:08:54pm	Sensor	EASTHARBOR.cor	0
2.5	1	2.1	Postprocessed Code	4/24/2006 02:08:55pm	Sensor	EASTHARBOR.cor	0
2.6	1	2.1	Postprocessed Code	4/24/2006 02:08:56pm	Sensor	EASTHARBOR.cor	0
2.6	1	2.1	Postprocessed Code	4/24/2006 02:08:57pm	Sensor	EASTHARBOR.cor	0
2.6	1	2.1	Postprocessed Code	4/24/2006 02:08:58pm	Sensor	EASTHARBOR.cor	0
2.6	1	2.1	Postprocessed Code	4/24/2006 02:08:59pm	Sensor	EASTHARBOR.cor	0
2.6	1	2.1	Postprocessed Code	4/24/2006 02:09:00pm	Sensor	EASTHARBOR.cor	0
2.6	1	2.1	Postprocessed Code	4/24/2006 02:09:01pm	Sensor	EASTHARBOR.cor	0
2.6	1	2.1	Postprocessed Code	4/24/2006 02:09:02pm	Sensor	EASTHARBOR.cor	0
2.6	1	2.1	Postprocessed Code	4/24/2006 02:09:03pm	Sensor	EASTHARBOR.cor	0
2.6	1	5.1	Postprocessed Code	4/24/2006 02:09:04pm	Sensor	EASTHARBOR.cor	0
2.5	1	5.1	Postprocessed Code	4/24/2006 02:09:05pm	Sensor	EASTHARBOR.cor	0
2.6	1	5.1	Postprocessed Code	4/24/2006 02:09:06pm	Sensor	EASTHARBOR.cor	0
2.6	1	5.1	Postprocessed Code	4/24/2006 02:09:07pm	Sensor	EASTHARBOR.cor	0
2.5	1	5.1	Postprocessed Code	4/24/2006 02:09:08pm	Sensor	EASTHARBOR.cor	0
2.5	1	5.1	Postprocessed Code	4/24/2006 02:09:09pm	Sensor	EASTHARBOR.cor	0
2.6	1	5.1	Postprocessed Code	4/24/2006 02:09:10pm	Sensor	EASTHARBOR.cor	0
2.6	1	5.1	Postprocessed Code	4/24/2006 02:09:11pm	Sensor	EASTHARBOR.cor	0

2.5	1	5.1	Postprocessed Code	4/24/2006 02:09:12pm	Sensor	EASTHARBOR.cor 0
2.5	1	5.1	Postprocessed Code	4/24/2006 02:09:13pm	Sensor	EASTHARBOR.cor 0
2.6	1	5.1	Postprocessed Code	4/24/2006 02:09:14pm	Sensor	EASTHARBOR.cor 0
2.6	1	5.1	Postprocessed Code	4/24/2006 02:09:15pm	Sensor	EASTHARBOR.cor 0
2.5	1	5.1	Postprocessed Code	4/24/2006 02:09:16pm	Sensor	EASTHARBOR.cor 0
2.5	1	5.1	Postprocessed Code	4/24/2006 02:09:17pm	Sensor	EASTHARBOR.cor 0
2.4	1	5.1	Postprocessed Code	4/24/2006 02:09:19pm	Sensor	EASTHARBOR.cor 0
2.4	1	5.1	Postprocessed Code	4/24/2006 02:09:20pm	Sensor	EASTHARBOR.cor 0
2.5	1	5.1	Postprocessed Code	4/24/2006 02:09:21pm	Sensor	EASTHARBOR.cor 0
2.5	1	5.1	Postprocessed Code	4/24/2006 02:09:22pm	Sensor	EASTHARBOR.cor 0
2.5	1	5.1	Postprocessed Code	4/24/2006 02:09:23pm	Sensor	EASTHARBOR.cor 0
2.5	1	5.1	Postprocessed Code	4/24/2006 02:09:24pm	Sensor	EASTHARBOR.cor 0
2.5	1	5.1	Postprocessed Code	4/24/2006 02:09:25pm	Sensor	EASTHARBOR.cor 0
2.4	1	5.1	Postprocessed Code	4/24/2006 02:09:26pm	Sensor	EASTHARBOR.cor 0
2.4	1	5.1	Postprocessed Code	4/24/2006 02:09:27pm	Sensor	EASTHARBOR.cor 0
2.4	1	5.1	Postprocessed Code	4/24/2006 02:09:28pm	Sensor	EASTHARBOR.cor 0
2.4	1	5.1	Postprocessed Code	4/24/2006 02:09:29pm	Sensor	EASTHARBOR.cor 0
2.4	1	5.1	Postprocessed Code	4/24/2006 02:09:30pm	Sensor	EASTHARBOR.cor 0
2.4	1	5.1	Postprocessed Code	4/24/2006 02:09:31pm	Sensor	EASTHARBOR.cor 0
2.4	1	5.1	Postprocessed Code	4/24/2006 02:09:32pm	Sensor	EASTHARBOR.cor 0
2.4	1	5.1	Postprocessed Code	4/24/2006 02:09:33pm	Sensor	EASTHARBOR.cor 0
2.4	1	5.1	Postprocessed Code	4/24/2006 02:09:33pm	Sensor	EASTHARBOR.cor 0
2.3	1	5.1	Postprocessed Code	4/24/2006 02:09:34pm	Sensor	EASTHARBOR.cor 0
2.3	1	5.1	Postprocessed Code	4/24/2006 02:09:35pm	Sensor	EASTHARBOR.cor 0
2.4	1	5.1	Postprocessed Code	4/24/2006 02:09:36pm	Sensor	EASTHARBOR.cor 0
2.4	1	5.1	Postprocessed Code	4/24/2006 02:09:37pm	Sensor	EASTHARBOR.cor 0
2.4	1	5.1	Postprocessed Code	4/24/2006 02:09:38pm	Sensor	EASTHARBOR.cor 0
2.4	1	5.1	Postprocessed Code	4/24/2006 02:09:39pm	Sensor	EASTHARBOR.cor 0
2.3	1	5.1	Postprocessed Code	4/24/2006 02:09:40pm	Sensor	EASTHARBOR.cor 0
2.3	1	5.1	Postprocessed Code	4/24/2006 02:09:41pm	Sensor	EASTHARBOR.cor 0
2.3	1	5.1	Postprocessed Code	4/24/2006 02:09:42pm	Sensor	EASTHARBOR.cor 0
2.3	1	5.1	Postprocessed Code	4/24/2006 02:09:43pm	Sensor	EASTHARBOR.cor 0
2.3	1	5.1	Postprocessed Code	4/24/2006 02:09:44pm	Sensor	EASTHARBOR.cor 0
2.3	1	5.1	Postprocessed Code	4/24/2006 02:09:45pm	Sensor	EASTHARBOR.cor 0
2.3	1	5.1	Postprocessed Code	4/24/2006 02:09:46pm	Sensor	EASTHARBOR.cor 0
2.2	1	5.1	Postprocessed Code	4/24/2006 02:09:47pm	Sensor	EASTHARBOR.cor 0
2.2	1	5.1	Postprocessed Code	4/24/2006 02:09:48pm	Sensor	EASTHARBOR.cor 0
2.2	1	5.1	Postprocessed Code	4/24/2006 02:09:49pm	Sensor	EASTHARBOR.cor 0
2.2	1	5.1	Postprocessed Code	4/24/2006 02:09:50pm	Sensor	EASTHARBOR.cor 0
2.3	1	5.1	Postprocessed Code	4/24/2006 02:09:51pm	Sensor	EASTHARBOR.cor 0
2.2	1	5.1	Postprocessed Code	4/24/2006 02:09:52pm	Sensor	EASTHARBOR.cor 0
2.3	1	5.1	Postprocessed Code	4/24/2006 02:09:53pm	Sensor	EASTHARBOR.cor 0
2.3	1	5.1	Postprocessed Code	4/24/2006 02:09:54pm	Sensor	EASTHARBOR.cor 0
2.3	1	5.1	Postprocessed Code	4/24/2006 02:09:55pm	Sensor	EASTHARBOR.cor 0
2.3	1	5.1	Postprocessed Code	4/24/2006 02:09:56pm	Sensor	EASTHARBOR.cor 0
2.3	1	5.1	Postprocessed Code	4/24/2006 02:09:57pm	Sensor	EASTHARBOR.cor 0
2.3	1	5.1	Postprocessed Code	4/24/2006 02:09:58pm	Sensor	EASTHARBOR.cor 0
2.3	1	5.1	Postprocessed Code	4/24/2006 02:09:59pm	Sensor	EASTHARBOR.cor 0
2.3	1	5.1	Postprocessed Code	4/24/2006 02:10:00pm	Sensor	EASTHARBOR.cor 0
2.3	1	5.1	Postprocessed Code	4/24/2006 02:10:01pm	Sensor	EASTHARBOR.cor 0
2.3	1	5.1	Postprocessed Code	4/24/2006 02:10:02pm	Sensor	EASTHARBOR.cor 0
2.3	1	5.1	Postprocessed Code	4/24/2006 02:10:03pm	Sensor	EASTHARBOR.cor 0

2.3	1	5.1	Postprocessed Code	4/24/2006 02:10:04pm	Sensor	EASTHARBOR.cor	0
2.3	1	5.1	Postprocessed Code	4/24/2006 02:10:05pm	Sensor	EASTHARBOR.cor	0
2.3	1	5.1	Postprocessed Code	4/24/2006 02:10:06pm	Sensor	EASTHARBOR.cor	0
2.3	1	5.1	Postprocessed Code	4/24/2006 02:10:07pm	Sensor	EASTHARBOR.cor	0
2.3	1	5.1	Postprocessed Code	4/24/2006 02:10:08pm	Sensor	EASTHARBOR.cor	0
2.3	1	5.1	Postprocessed Code	4/24/2006 02:10:09pm	Sensor	EASTHARBOR.cor	0
2.3	1	5.1	Postprocessed Code	4/24/2006 02:10:10pm	Sensor	EASTHARBOR.cor	0
2.3	1	5.1	Postprocessed Code	4/24/2006 02:10:11pm	Sensor	EASTHARBOR.cor	0
2.3	1	5.1	Postprocessed Code	4/24/2006 02:10:12pm	Sensor	EASTHARBOR.cor	0
2.3	1	5.1	Postprocessed Code	4/24/2006 02:10:13pm	Sensor	EASTHARBOR.cor	0
2.3	1	5.1	Postprocessed Code	4/24/2006 02:10:14pm	Sensor	EASTHARBOR.cor	0
2.4	1	5.1	Postprocessed Code	4/24/2006 02:10:15pm	Sensor	EASTHARBOR.cor	0
2.4	1	5.1	Postprocessed Code	4/24/2006 02:10:16pm	Sensor	EASTHARBOR.cor	0
2.4	1	5.1	Postprocessed Code	4/24/2006 02:10:17pm	Sensor	EASTHARBOR.cor	0
2.4	1	5.1	Postprocessed Code	4/24/2006 02:10:18pm	Sensor	EASTHARBOR.cor	0
2.4	1	5.1	Postprocessed Code	4/24/2006 02:10:19pm	Sensor	EASTHARBOR.cor	0
2.4	1	5.1	Postprocessed Code	4/24/2006 02:10:20pm	Sensor	EASTHARBOR.cor	0
2.4	1	5.1	Postprocessed Code	4/24/2006 02:10:21pm	Sensor	EASTHARBOR.cor	0
2.3	1	5.1	Postprocessed Code	4/24/2006 02:10:22pm	Sensor	EASTHARBOR.cor	0
2.3	1	5.1	Postprocessed Code	4/24/2006 02:10:23pm	Sensor	EASTHARBOR.cor	0
2.4	1	5.1	Postprocessed Code	4/24/2006 02:10:24pm	Sensor	EASTHARBOR.cor	0
2.4	1	5.1	Postprocessed Code	4/24/2006 02:10:25pm	Sensor	EASTHARBOR.cor	0
2.4	1	5.1	Postprocessed Code	4/24/2006 02:10:26pm	Sensor	EASTHARBOR.cor	0
2.4	1	5.1	Postprocessed Code	4/24/2006 02:10:27pm	Sensor	EASTHARBOR.cor	0
2.4	1	5.1	Postprocessed Code	4/24/2006 02:10:28pm	Sensor	EASTHARBOR.cor	0
2.4	1	5.1	Postprocessed Code	4/24/2006 02:10:29pm	Sensor	EASTHARBOR.cor	0
2.4	1	1.9	Postprocessed Code	4/24/2006 02:10:30pm	Sensor	EASTHARBOR.cor	0
2.4	1	1.9	Postprocessed Code	4/24/2006 02:10:31pm	Sensor	EASTHARBOR.cor	0
2.4	1	1.8	Postprocessed Code	4/24/2006 02:10:33pm	Sensor	EASTHARBOR.cor	0
2.4	1	1.8	Postprocessed Code	4/24/2006 02:10:34pm	Sensor	EASTHARBOR.cor	0
2.4	1	1.8	Postprocessed Code	4/24/2006 02:10:35pm	Sensor	EASTHARBOR.cor	0
2.4	1	2.7	Postprocessed Code	4/24/2006 02:10:36pm	Sensor	EASTHARBOR.cor	0
2.4	1	2.7	Postprocessed Code	4/24/2006 02:10:37pm	Sensor	EASTHARBOR.cor	0
2.4	1	2.7	Postprocessed Code	4/24/2006 02:10:38pm	Sensor	EASTHARBOR.cor	0
2.4	1	2.7	Postprocessed Code	4/24/2006 02:10:39pm	Sensor	EASTHARBOR.cor	0
2.4	1	2.7	Postprocessed Code	4/24/2006 02:10:40pm	Sensor	EASTHARBOR.cor	0
2.4	1	2.7	Postprocessed Code	4/24/2006 02:10:41pm	Sensor	EASTHARBOR.cor	0
2.4	1	2.7	Postprocessed Code	4/24/2006 02:10:42pm	Sensor	EASTHARBOR.cor	0
2.4	1	2.7	Postprocessed Code	4/24/2006 02:10:43pm	Sensor	EASTHARBOR.cor	0
2.4	1	2.7	Postprocessed Code	4/24/2006 02:10:44pm	Sensor	EASTHARBOR.cor	0
2.4	1	2.7	Postprocessed Code	4/24/2006 02:10:45pm	Sensor	EASTHARBOR.cor	0
2.4	1	2.7	Postprocessed Code	4/24/2006 02:10:46pm	Sensor	EASTHARBOR.cor	0
2.4	1	2.7	Postprocessed Code	4/24/2006 02:10:47pm	Sensor	EASTHARBOR.cor	0
2.4	1	2.7	Postprocessed Code	4/24/2006 02:10:48pm	Sensor	EASTHARBOR.cor	0
2.4	1	2.7	Postprocessed Code	4/24/2006 02:10:48pm	Sensor	EASTHARBOR.cor	0
2.4	1	2.7	Postprocessed Code	4/24/2006 02:10:49pm	Sensor	EASTHARBOR.cor	0
2.4	1	2.7	Postprocessed Code	4/24/2006 02:10:51pm	Sensor	EASTHARBOR.cor	0
2.4	1	2.7	Postprocessed Code	4/24/2006 02:10:51pm	Sensor	EASTHARBOR.cor	0
2.4	1	2.7	Postprocessed Code	4/24/2006 02:10:52pm	Sensor	EASTHARBOR.cor	0
2.3	1	2.7	Postprocessed Code	4/24/2006 02:10:53pm	Sensor	EASTHARBOR.cor	0
2.3	1	2.7	Postprocessed Code	4/24/2006 02:10:54pm	Sensor	EASTHARBOR.cor	0
2.2	1	2.7	Postprocessed Code	4/24/2006 02:10:55pm	Sensor	EASTHARBOR.cor	0

2.3	1	2.7	Postprocessed Code	4/24/2006 02:10:56pm	Sensor	EASTHARBOR.cor 0
2.3	1	2.7	Postprocessed Code	4/24/2006 02:10:57pm	Sensor	EASTHARBOR.cor 0
2.3	1	2.7	Postprocessed Code	4/24/2006 02:10:58pm	Sensor	EASTHARBOR.cor 0
2.3	1	2.7	Postprocessed Code	4/24/2006 02:10:59pm	Sensor	EASTHARBOR.cor 0
2.3	1	2.7	Postprocessed Code	4/24/2006 02:11:00pm	Sensor	EASTHARBOR.cor 0
2.3	1	2.7	Postprocessed Code	4/24/2006 02:11:01pm	Sensor	EASTHARBOR.cor 0
2.3	1	2.7	Postprocessed Code	4/24/2006 02:11:02pm	Sensor	EASTHARBOR.cor 0
2.3	1	2.7	Postprocessed Code	4/24/2006 02:11:03pm	Sensor	EASTHARBOR.cor 0
2.3	1	2.7	Postprocessed Code	4/24/2006 02:11:04pm	Sensor	EASTHARBOR.cor 0
2.4	1	2.7	Postprocessed Code	4/24/2006 02:11:05pm	Sensor	EASTHARBOR.cor 0
2.4	1	2.7	Postprocessed Code	4/24/2006 02:11:06pm	Sensor	EASTHARBOR.cor 0
2.4	1	2.7	Postprocessed Code	4/24/2006 02:11:07pm	Sensor	EASTHARBOR.cor 0
2.4	1	2.7	Postprocessed Code	4/24/2006 02:11:08pm	Sensor	EASTHARBOR.cor 0
2.4	1	2.7	Postprocessed Code	4/24/2006 02:11:09pm	Sensor	EASTHARBOR.cor 0
2.4	1	2.7	Postprocessed Code	4/24/2006 02:11:10pm	Sensor	EASTHARBOR.cor 0
2.3	1	2.7	Postprocessed Code	4/24/2006 02:11:11pm	Sensor	EASTHARBOR.cor 0
2.4	1	2.7	Postprocessed Code	4/24/2006 02:11:12pm	Sensor	EASTHARBOR.cor 0
2.4	1	2.7	Postprocessed Code	4/24/2006 02:11:13pm	Sensor	EASTHARBOR.cor 0
2.4	1	2.7	Postprocessed Code	4/24/2006 02:11:14pm	Sensor	EASTHARBOR.cor 0
2.4	1	2.7	Postprocessed Code	4/24/2006 02:11:15pm	Sensor	EASTHARBOR.cor 0
2.5	1	2.7	Postprocessed Code	4/24/2006 02:11:16pm	Sensor	EASTHARBOR.cor 0
2.5	1	2.7	Postprocessed Code	4/24/2006 02:11:17pm	Sensor	EASTHARBOR.cor 0
2.5	1	2.7	Postprocessed Code	4/24/2006 02:11:18pm	Sensor	EASTHARBOR.cor 0
2.5	1	2.7	Postprocessed Code	4/24/2006 02:11:19pm	Sensor	EASTHARBOR.cor 0
2.5	1	2.7	Postprocessed Code	4/24/2006 02:11:20pm	Sensor	EASTHARBOR.cor 0
2.5	1	2.7	Postprocessed Code	4/24/2006 02:11:21pm	Sensor	EASTHARBOR.cor 0
2.5	1	2.7	Postprocessed Code	4/24/2006 02:11:22pm	Sensor	EASTHARBOR.cor 0
2.5	1	2.7	Postprocessed Code	4/24/2006 02:11:23pm	Sensor	EASTHARBOR.cor 0
2.5	1	2.7	Postprocessed Code	4/24/2006 02:11:24pm	Sensor	EASTHARBOR.cor 0
2.5	1	2.7	Postprocessed Code	4/24/2006 02:11:25pm	Sensor	EASTHARBOR.cor 0
2.4	1	2.7	Postprocessed Code	4/24/2006 02:11:26pm	Sensor	EASTHARBOR.cor 0
2.5	1	2.7	Postprocessed Code	4/24/2006 02:11:27pm	Sensor	EASTHARBOR.cor 0
2.5	1	2.7	Postprocessed Code	4/24/2006 02:11:28pm	Sensor	EASTHARBOR.cor 0
2.5	1	2.7	Postprocessed Code	4/24/2006 02:11:29pm	Sensor	EASTHARBOR.cor 0
2.5	1	2.7	Postprocessed Code	4/24/2006 02:11:30pm	Sensor	EASTHARBOR.cor 0
2.5	1	2.7	Postprocessed Code	4/24/2006 02:11:31pm	Sensor	EASTHARBOR.cor 0
2.5	1	1.8	Postprocessed Code	4/24/2006 02:11:32pm	Sensor	EASTHARBOR.cor 0
2.5	1	1.8	Postprocessed Code	4/24/2006 02:11:33pm	Sensor	EASTHARBOR.cor 0
2.6	1	1.8	Postprocessed Code	4/24/2006 02:11:34pm	Sensor	EASTHARBOR.cor 0
2.5	1	1.8	Postprocessed Code	4/24/2006 02:11:35pm	Sensor	EASTHARBOR.cor 0
2.5	1	2.7	Postprocessed Code	4/24/2006 02:11:36pm	Sensor	EASTHARBOR.cor 0
2.5	1	2.7	Postprocessed Code	4/24/2006 02:11:37pm	Sensor	EASTHARBOR.cor 0
2.5	1	2.7	Postprocessed Code	4/24/2006 02:11:38pm	Sensor	EASTHARBOR.cor 0
2.5	1	2.7	Postprocessed Code	4/24/2006 02:11:39pm	Sensor	EASTHARBOR.cor 0
2.5	1	2.7	Postprocessed Code	4/24/2006 02:11:40pm	Sensor	EASTHARBOR.cor 0
2.5	1	2.7	Postprocessed Code	4/24/2006 02:11:41pm	Sensor	EASTHARBOR.cor 0
2.5	1	2.7	Postprocessed Code	4/24/2006 02:11:42pm	Sensor	EASTHARBOR.cor 0
2.5	1	2.7	Postprocessed Code	4/24/2006 02:11:43pm	Sensor	EASTHARBOR.cor 0
2.5	1	2.7	Postprocessed Code	4/24/2006 02:11:44pm	Sensor	EASTHARBOR.cor 0
2.5	1	2.7	Postprocessed Code	4/24/2006 02:11:45pm	Sensor	EASTHARBOR.cor 0
2.5	1	1.8	Postprocessed Code	4/24/2006 02:11:47pm	Sensor	EASTHARBOR.cor 0
2.5	1	1.8	Postprocessed Code	4/24/2006 02:11:48pm	Sensor	EASTHARBOR.cor 0

Raw Bathymetric Data
April 24, 2006 through May 5, 2006
Village Harbor

2.6	1	1.8	Postprocessed Code	4/24/2006 02:11:49pm	Sensor	EASTHARBOR.cor	0
2.6	1	2.7	Postprocessed Code	4/24/2006 02:11:50pm	Sensor	EASTHARBOR.cor	0
2.6	1	2.7	Postprocessed Code	4/24/2006 02:11:51pm	Sensor	EASTHARBOR.cor	0
2.6	1	2.7	Postprocessed Code	4/24/2006 02:11:52pm	Sensor	EASTHARBOR.cor	0
2.6	1	2.7	Postprocessed Code	4/24/2006 02:11:53pm	Sensor	EASTHARBOR.cor	0
2.6	1	2.7	Postprocessed Code	4/24/2006 02:11:54pm	Sensor	EASTHARBOR.cor	0
2.6	1	2.7	Postprocessed Code	4/24/2006 02:11:55pm	Sensor	EASTHARBOR.cor	0
2.6	1	2.7	Postprocessed Code	4/24/2006 02:11:56pm	Sensor	EASTHARBOR.cor	0
2.6	1	2.7	Postprocessed Code	4/24/2006 02:11:57pm	Sensor	EASTHARBOR.cor	0
2.6	1	2.7	Postprocessed Code	4/24/2006 02:11:58pm	Sensor	EASTHARBOR.cor	0
2.6	1	2.7	Postprocessed Code	4/24/2006 02:11:58pm	Sensor	EASTHARBOR.cor	0
2.6	1	2.7	Postprocessed Code	4/24/2006 02:11:59pm	Sensor	EASTHARBOR.cor	0
2.6	1	2.7	Postprocessed Code	4/24/2006 02:12:00pm	Sensor	EASTHARBOR.cor	0
2.6	1	2.7	Postprocessed Code	4/24/2006 02:12:02pm	Sensor	EASTHARBOR.cor	0
2.6	1	2.7	Postprocessed Code	4/24/2006 02:12:03pm	Sensor	EASTHARBOR.cor	0
2.6	1	2.7	Postprocessed Code	4/24/2006 02:12:03pm	Sensor	EASTHARBOR.cor	0
2.7	1	2.7	Postprocessed Code	4/24/2006 02:12:04pm	Sensor	EASTHARBOR.cor	0
2.7	1	2.7	Postprocessed Code	4/24/2006 02:12:05pm	Sensor	EASTHARBOR.cor	0
2.7	1	2.7	Postprocessed Code	4/24/2006 02:12:06pm	Sensor	EASTHARBOR.cor	0
2.7	1	2.7	Postprocessed Code	4/24/2006 02:12:07pm	Sensor	EASTHARBOR.cor	0
2.8	1	2.7	Postprocessed Code	4/24/2006 02:12:08pm	Sensor	EASTHARBOR.cor	0
2.8	1	2.7	Postprocessed Code	4/24/2006 02:12:09pm	Sensor	EASTHARBOR.cor	0
2.9	1	2.7	Postprocessed Code	4/24/2006 02:12:10pm	Sensor	EASTHARBOR.cor	0
2.9	1	2.7	Postprocessed Code	4/24/2006 02:12:11pm	Sensor	EASTHARBOR.cor	0
2.9	1	2.7	Postprocessed Code	4/24/2006 02:12:12pm	Sensor	EASTHARBOR.cor	0
2.9	1	2.7	Postprocessed Code	4/24/2006 02:12:13pm	Sensor	EASTHARBOR.cor	0
3.0	1	2.7	Postprocessed Code	4/24/2006 02:12:14pm	Sensor	EASTHARBOR.cor	0
2.9	1	2.7	Postprocessed Code	4/24/2006 02:12:15pm	Sensor	EASTHARBOR.cor	0
2.9	1	2.7	Postprocessed Code	4/24/2006 02:12:16pm	Sensor	EASTHARBOR.cor	0
2.9	1	2.7	Postprocessed Code	4/24/2006 02:12:17pm	Sensor	EASTHARBOR.cor	0
2.9	1	2.7	Postprocessed Code	4/24/2006 02:12:18pm	Sensor	EASTHARBOR.cor	0
3.0	1	2.7	Postprocessed Code	4/24/2006 02:12:19pm	Sensor	EASTHARBOR.cor	0
2.9	1	2.7	Postprocessed Code	4/24/2006 02:12:20pm	Sensor	EASTHARBOR.cor	0
2.9	1	2.7	Postprocessed Code	4/24/2006 02:12:21pm	Sensor	EASTHARBOR.cor	0
2.9	1	2.7	Postprocessed Code	4/24/2006 02:12:22pm	Sensor	EASTHARBOR.cor	0
2.9	1	2.7	Postprocessed Code	4/24/2006 02:12:23pm	Sensor	EASTHARBOR.cor	0
2.9	1	2.7	Postprocessed Code	4/24/2006 02:12:24pm	Sensor	EASTHARBOR.cor	0
3.0	1	2.7	Postprocessed Code	4/24/2006 02:12:25pm	Sensor	EASTHARBOR.cor	0
3.0	1	2.7	Postprocessed Code	4/24/2006 02:12:26pm	Sensor	EASTHARBOR.cor	0
3.0	1	2.7	Postprocessed Code	4/24/2006 02:12:27pm	Sensor	EASTHARBOR.cor	0
3.0	1	2.7	Postprocessed Code	4/24/2006 02:12:28pm	Sensor	EASTHARBOR.cor	0
3.0	1	2.7	Postprocessed Code	4/24/2006 02:12:29pm	Sensor	EASTHARBOR.cor	0
3.0	1	2.7	Postprocessed Code	4/24/2006 02:12:30pm	Sensor	EASTHARBOR.cor	0
3.0	1	2.7	Postprocessed Code	4/24/2006 02:12:31pm	Sensor	EASTHARBOR.cor	0
3.0	1	1.8	Postprocessed Code	4/24/2006 02:12:32pm	Sensor	EASTHARBOR.cor	0
3.0	1	1.8	Postprocessed Code	4/24/2006 02:12:33pm	Sensor	EASTHARBOR.cor	0
3.0	1	1.8	Postprocessed Code	4/24/2006 02:12:34pm	Sensor	EASTHARBOR.cor	0
3.1	1	1.8	Postprocessed Code	4/24/2006 02:12:35pm	Sensor	EASTHARBOR.cor	0
3.1	1	2.7	Postprocessed Code	4/24/2006 02:12:36pm	Sensor	EASTHARBOR.cor	0
3.1	1	2.7	Postprocessed Code	4/24/2006 02:12:37pm	Sensor	EASTHARBOR.cor	0
3.1	1	2.7	Postprocessed Code	4/24/2006 02:12:38pm	Sensor	EASTHARBOR.cor	0
3.1	1	1.8	Postprocessed Code	4/24/2006 02:12:39pm	Sensor	EASTHARBOR.cor	0

3.0	1	1.8 Postprocessed Code	4/24/2006 02:12:40pm	Sensor	EASTHARBOR.cor	0
3.0	1	1.8 Postprocessed Code	4/24/2006 02:12:41pm	Sensor	EASTHARBOR.cor	0
3.0	1	1.8 Postprocessed Code	4/24/2006 02:12:42pm	Sensor	EASTHARBOR.cor	0
3.0	1	2.7 Postprocessed Code	4/24/2006 02:12:43pm	Sensor	EASTHARBOR.cor	0
3.0	1	2.7 Postprocessed Code	4/24/2006 02:12:44pm	Sensor	EASTHARBOR.cor	0
3.0	1	2.7 Postprocessed Code	4/24/2006 02:12:45pm	Sensor	EASTHARBOR.cor	0
2.9	1	2.7 Postprocessed Code	4/24/2006 02:12:46pm	Sensor	EASTHARBOR.cor	0
2.7	1	2.7 Postprocessed Code	4/24/2006 02:12:47pm	Sensor	EASTHARBOR.cor	0
3.0	1	2.7 Postprocessed Code	4/24/2006 02:12:48pm	Sensor	EASTHARBOR.cor	0
3.0	1	2.7 Postprocessed Code	4/24/2006 02:12:49pm	Sensor	EASTHARBOR.cor	0
3.0	1	2.7 Postprocessed Code	4/24/2006 02:12:50pm	Sensor	EASTHARBOR.cor	0
3.0	1	2.7 Postprocessed Code	4/24/2006 02:12:51pm	Sensor	EASTHARBOR.cor	0
3.0	1	2.7 Postprocessed Code	4/24/2006 02:12:52pm	Sensor	EASTHARBOR.cor	0
3.1	1	2.7 Postprocessed Code	4/24/2006 02:12:53pm	Sensor	EASTHARBOR.cor	0
2.9	1	2.7 Postprocessed Code	4/24/2006 02:12:54pm	Sensor	EASTHARBOR.cor	0
3.0	1	2.7 Postprocessed Code	4/24/2006 02:12:55pm	Sensor	EASTHARBOR.cor	0
3.3	1	2.7 Postprocessed Code	4/24/2006 02:12:56pm	Sensor	EASTHARBOR.cor	0
3.5	1	2.7 Postprocessed Code	4/24/2006 02:12:57pm	Sensor	EASTHARBOR.cor	0
3.8	1	2.7 Postprocessed Code	4/24/2006 02:12:58pm	Sensor	EASTHARBOR.cor	0
4.3	1	1.8 Postprocessed Code	4/24/2006 02:12:59pm	Sensor	EASTHARBOR.cor	0
4.8	1	1.8 Postprocessed Code	4/24/2006 02:13:00pm	Sensor	EASTHARBOR.cor	0
5.2	1	2.7 Postprocessed Code	4/24/2006 02:13:01pm	Sensor	EASTHARBOR.cor	0
5.1	1	1.8 Postprocessed Code	4/24/2006 02:13:03pm	Sensor	EASTHARBOR.cor	0
5.0	1	1.8 Postprocessed Code	4/24/2006 02:13:04pm	Sensor	EASTHARBOR.cor	0
5.7	1	1.8 Postprocessed Code	4/24/2006 02:13:05pm	Sensor	EASTHARBOR.cor	0
5.7	1	1.8 Postprocessed Code	4/24/2006 02:13:06pm	Sensor	EASTHARBOR.cor	0
5.7	1	1.8 Postprocessed Code	4/24/2006 02:13:07pm	Sensor	EASTHARBOR.cor	0
5.8	1	1.8 Postprocessed Code	4/24/2006 02:13:08pm	Sensor	EASTHARBOR.cor	0
5.8	1	1.8 Postprocessed Code	4/24/2006 02:13:09pm	Sensor	EASTHARBOR.cor	0
5.9	1	1.8 Postprocessed Code	4/24/2006 02:13:10pm	Sensor	EASTHARBOR.cor	0
5.9	1	1.8 Postprocessed Code	4/24/2006 02:13:11pm	Sensor	EASTHARBOR.cor	0
5.9	1	1.8 Postprocessed Code	4/24/2006 02:13:12pm	Sensor	EASTHARBOR.cor	0
5.9	1	1.8 Postprocessed Code	4/24/2006 02:13:13pm	Sensor	EASTHARBOR.cor	0
5.9	1	1.8 Postprocessed Code	4/24/2006 02:13:14pm	Sensor	EASTHARBOR.cor	0
5.9	1	1.8 Postprocessed Code	4/24/2006 02:13:15pm	Sensor	EASTHARBOR.cor	0
5.9	1	1.8 Postprocessed Code	4/24/2006 02:13:15pm	Sensor	EASTHARBOR.cor	0
5.9	1	1.8 Postprocessed Code	4/24/2006 02:13:17pm	Sensor	EASTHARBOR.cor	0
5.9	1	1.8 Postprocessed Code	4/24/2006 02:13:18pm	Sensor	EASTHARBOR.cor	0
5.9	1	1.8 Postprocessed Code	4/24/2006 02:13:18pm	Sensor	EASTHARBOR.cor	0
5.9	1	1.8 Postprocessed Code	4/24/2006 02:13:19pm	Sensor	EASTHARBOR.cor	0
5.9	1	1.8 Postprocessed Code	4/24/2006 02:13:20pm	Sensor	EASTHARBOR.cor	0
5.9	1	1.8 Postprocessed Code	4/24/2006 02:13:21pm	Sensor	EASTHARBOR.cor	0
5.9	1	1.8 Postprocessed Code	4/24/2006 02:13:22pm	Sensor	EASTHARBOR.cor	0
5.9	1	1.8 Postprocessed Code	4/24/2006 02:13:23pm	Sensor	EASTHARBOR.cor	0
5.9	1	2.7 Postprocessed Code	4/24/2006 02:13:24pm	Sensor	EASTHARBOR.cor	0
5.9	1	1.8 Postprocessed Code	4/24/2006 02:13:25pm	Sensor	EASTHARBOR.cor	0
5.9	1	1.8 Postprocessed Code	4/24/2006 02:13:26pm	Sensor	EASTHARBOR.cor	0
5.9	1	1.8 Postprocessed Code	4/24/2006 02:13:27pm	Sensor	EASTHARBOR.cor	0
5.9	1	1.8 Postprocessed Code	4/24/2006 02:13:28pm	Sensor	EASTHARBOR.cor	0
5.9	1	1.8 Postprocessed Code	4/24/2006 02:13:29pm	Sensor	EASTHARBOR.cor	0
5.8	1	1.8 Postprocessed Code	4/24/2006 02:13:30pm	Sensor	EASTHARBOR.cor	0
5.9	1	1.8 Postprocessed Code	4/24/2006 02:13:31pm	Sensor	EASTHARBOR.cor	0

5.9	1	1.8	Postprocessed Code	4/24/2006 02:13:32pm	Sensor	EASTHARBOR.cor	0
5.8	1	1.8	Postprocessed Code	4/24/2006 02:13:33pm	Sensor	EASTHARBOR.cor	0
5.8	1	1.8	Postprocessed Code	4/24/2006 02:13:34pm	Sensor	EASTHARBOR.cor	0
5.8	1	1.8	Postprocessed Code	4/24/2006 02:13:35pm	Sensor	EASTHARBOR.cor	0
5.9	1	1.8	Postprocessed Code	4/24/2006 02:13:36pm	Sensor	EASTHARBOR.cor	0
5.9	1	1.8	Postprocessed Code	4/24/2006 02:13:37pm	Sensor	EASTHARBOR.cor	0
5.8	1	1.8	Postprocessed Code	4/24/2006 02:13:38pm	Sensor	EASTHARBOR.cor	0
5.9	1	1.8	Postprocessed Code	4/24/2006 02:13:39pm	Sensor	EASTHARBOR.cor	0
5.8	1	1.8	Postprocessed Code	4/24/2006 02:13:40pm	Sensor	EASTHARBOR.cor	0
5.8	1	1.8	Postprocessed Code	4/24/2006 02:13:41pm	Sensor	EASTHARBOR.cor	0
5.8	1	1.8	Postprocessed Code	4/24/2006 02:13:42pm	Sensor	EASTHARBOR.cor	0
5.8	1	1.8	Postprocessed Code	4/24/2006 02:13:43pm	Sensor	EASTHARBOR.cor	0
5.8	1	1.8	Postprocessed Code	4/24/2006 02:13:44pm	Sensor	EASTHARBOR.cor	0
5.8	1	1.8	Postprocessed Code	4/24/2006 02:13:45pm	Sensor	EASTHARBOR.cor	0
5.8	1	1.8	Postprocessed Code	4/24/2006 02:13:46pm	Sensor	EASTHARBOR.cor	0
5.8	1	1.8	Postprocessed Code	4/24/2006 02:13:47pm	Sensor	EASTHARBOR.cor	0
5.5	1	1.8	Postprocessed Code	4/24/2006 02:13:48pm	Sensor	EASTHARBOR.cor	0
5.4	1	1.8	Postprocessed Code	4/24/2006 02:13:49pm	Sensor	EASTHARBOR.cor	0
5.5	1	1.8	Postprocessed Code	4/24/2006 02:13:50pm	Sensor	EASTHARBOR.cor	0
5.2	1	1.8	Postprocessed Code	4/24/2006 02:13:51pm	Sensor	EASTHARBOR.cor	0
5.1	1	1.8	Postprocessed Code	4/24/2006 02:13:52pm	Sensor	EASTHARBOR.cor	0
5.0	1	1.8	Postprocessed Code	4/24/2006 02:13:53pm	Sensor	EASTHARBOR.cor	0
5.0	1	1.8	Postprocessed Code	4/24/2006 02:13:54pm	Sensor	EASTHARBOR.cor	0
4.9	1	1.8	Postprocessed Code	4/24/2006 02:13:55pm	Sensor	EASTHARBOR.cor	0
4.8	1	1.8	Postprocessed Code	4/24/2006 02:13:56pm	Sensor	EASTHARBOR.cor	0
4.5	1	1.8	Postprocessed Code	4/24/2006 02:13:57pm	Sensor	EASTHARBOR.cor	0
4.4	1	1.8	Postprocessed Code	4/24/2006 02:13:58pm	Sensor	EASTHARBOR.cor	0
4.4	1	1.8	Postprocessed Code	4/24/2006 02:13:59pm	Sensor	EASTHARBOR.cor	0
4.6	1	1.8	Postprocessed Code	4/24/2006 02:14:00pm	Sensor	EASTHARBOR.cor	0
4.6	1	1.8	Postprocessed Code	4/24/2006 02:14:01pm	Sensor	EASTHARBOR.cor	0
4.7	1	1.8	Postprocessed Code	4/24/2006 02:14:02pm	Sensor	EASTHARBOR.cor	0
4.7	1	1.8	Postprocessed Code	4/24/2006 02:14:03pm	Sensor	EASTHARBOR.cor	0
4.8	1	1.8	Postprocessed Code	4/24/2006 02:14:04pm	Sensor	EASTHARBOR.cor	0
4.8	1	2.6	Postprocessed Code	4/24/2006 02:14:05pm	Sensor	EASTHARBOR.cor	0
4.9	1	2.6	Postprocessed Code	4/24/2006 02:14:06pm	Sensor	EASTHARBOR.cor	0
4.9	1	2.6	Postprocessed Code	4/24/2006 02:14:07pm	Sensor	EASTHARBOR.cor	0
4.9	1	2.6	Postprocessed Code	4/24/2006 02:14:08pm	Sensor	EASTHARBOR.cor	0
5.0	1	2.6	Postprocessed Code	4/24/2006 02:14:09pm	Sensor	EASTHARBOR.cor	0
5.0	1	2.6	Postprocessed Code	4/24/2006 02:14:10pm	Sensor	EASTHARBOR.cor	0
5.0	1	1.8	Postprocessed Code	4/24/2006 02:14:11pm	Sensor	EASTHARBOR.cor	0
5.0	1	1.8	Postprocessed Code	4/24/2006 02:14:12pm	Sensor	EASTHARBOR.cor	0
4.9	1	1.8	Postprocessed Code	4/24/2006 02:14:14pm	Sensor	EASTHARBOR.cor	0
4.8	1	1.8	Postprocessed Code	4/24/2006 02:14:15pm	Sensor	EASTHARBOR.cor	0
4.9	1	2.6	Postprocessed Code	4/24/2006 02:14:16pm	Sensor	EASTHARBOR.cor	0
4.9	1	2.6	Postprocessed Code	4/24/2006 02:14:17pm	Sensor	EASTHARBOR.cor	0
4.9	1	1.8	Postprocessed Code	4/24/2006 02:14:18pm	Sensor	EASTHARBOR.cor	0
4.9	1	1.8	Postprocessed Code	4/24/2006 02:14:19pm	Sensor	EASTHARBOR.cor	0
4.9	1	1.8	Postprocessed Code	4/24/2006 02:14:20pm	Sensor	EASTHARBOR.cor	0
4.8	1	1.8	Postprocessed Code	4/24/2006 02:14:21pm	Sensor	EASTHARBOR.cor	0
4.8	1	1.8	Postprocessed Code	4/24/2006 02:14:22pm	Sensor	EASTHARBOR.cor	0
4.8	1	1.8	Postprocessed Code	4/24/2006 02:14:23pm	Sensor	EASTHARBOR.cor	0
4.7	1	1.8	Postprocessed Code	4/24/2006 02:14:24pm	Sensor	EASTHARBOR.cor	0

4.4	1	1.8	Postprocessed Code	4/24/2006 02:14:25pm	Sensor	EASTHARBOR.cor	0
4.2	1	1.8	Postprocessed Code	4/24/2006 02:14:26pm	Sensor	EASTHARBOR.cor	0
4.2	1	1.8	Postprocessed Code	4/24/2006 02:14:27pm	Sensor	EASTHARBOR.cor	0
4.2	1	1.8	Postprocessed Code	4/24/2006 02:14:28pm	Sensor	EASTHARBOR.cor	0
4.2	1	2.6	Postprocessed Code	4/24/2006 02:14:29pm	Sensor	EASTHARBOR.cor	0
4.0	1	2.6	Postprocessed Code	4/24/2006 02:14:30pm	Sensor	EASTHARBOR.cor	0
4.0	1	2.6	Postprocessed Code	4/24/2006 02:14:30pm	Sensor	EASTHARBOR.cor	0
3.8	1	2.6	Postprocessed Code	4/24/2006 02:14:31pm	Sensor	EASTHARBOR.cor	0
3.7	1	2.6	Postprocessed Code	4/24/2006 02:14:32pm	Sensor	EASTHARBOR.cor	0
3.7	1	2.6	Postprocessed Code	4/24/2006 02:14:33pm	Sensor	EASTHARBOR.cor	0
3.6	1	2.6	Postprocessed Code	4/24/2006 02:14:34pm	Sensor	EASTHARBOR.cor	0
3.7	1	2.6	Postprocessed Code	4/24/2006 02:14:35pm	Sensor	EASTHARBOR.cor	0
3.7	1	2.6	Postprocessed Code	4/24/2006 02:14:36pm	Sensor	EASTHARBOR.cor	0
3.5	1	2.6	Postprocessed Code	4/24/2006 02:14:37pm	Sensor	EASTHARBOR.cor	0
3.5	1	2.6	Postprocessed Code	4/24/2006 02:14:38pm	Sensor	EASTHARBOR.cor	0
3.5	1	2.6	Postprocessed Code	4/24/2006 02:14:39pm	Sensor	EASTHARBOR.cor	0
3.5	1	2.6	Postprocessed Code	4/24/2006 02:14:40pm	Sensor	EASTHARBOR.cor	0
3.5	1	2.6	Postprocessed Code	4/24/2006 02:14:41pm	Sensor	EASTHARBOR.cor	0
3.5	1	2.6	Postprocessed Code	4/24/2006 02:14:42pm	Sensor	EASTHARBOR.cor	0
3.5	1	2.6	Postprocessed Code	4/24/2006 02:14:43pm	Sensor	EASTHARBOR.cor	0
3.4	1	1.8	Postprocessed Code	4/24/2006 02:14:44pm	Sensor	EASTHARBOR.cor	0
3.4	1	2.6	Postprocessed Code	4/24/2006 02:14:45pm	Sensor	EASTHARBOR.cor	0
3.3	1	2.6	Postprocessed Code	4/24/2006 02:14:46pm	Sensor	EASTHARBOR.cor	0
3.2	1	2.6	Postprocessed Code	4/24/2006 02:14:47pm	Sensor	EASTHARBOR.cor	0
3.2	1	2.6	Postprocessed Code	4/24/2006 02:14:48pm	Sensor	EASTHARBOR.cor	0
3.2	1	1.8	Postprocessed Code	4/24/2006 02:14:49pm	Sensor	EASTHARBOR.cor	0
3.2	1	1.8	Postprocessed Code	4/24/2006 02:14:50pm	Sensor	EASTHARBOR.cor	0
3.2	1	1.8	Postprocessed Code	4/24/2006 02:14:51pm	Sensor	EASTHARBOR.cor	0
3.2	1	1.8	Postprocessed Code	4/24/2006 02:14:52pm	Sensor	EASTHARBOR.cor	0
3.3	1	1.8	Postprocessed Code	4/24/2006 02:14:53pm	Sensor	EASTHARBOR.cor	0
3.3	1	1.8	Postprocessed Code	4/24/2006 02:14:54pm	Sensor	EASTHARBOR.cor	0
3.4	1	1.8	Postprocessed Code	4/24/2006 02:14:55pm	Sensor	EASTHARBOR.cor	0
3.3	1	2.6	Postprocessed Code	4/24/2006 02:14:56pm	Sensor	EASTHARBOR.cor	0
3.2	1	2.6	Postprocessed Code	4/24/2006 02:14:57pm	Sensor	EASTHARBOR.cor	0
3.2	1	2.6	Postprocessed Code	4/24/2006 02:14:58pm	Sensor	EASTHARBOR.cor	0
3.2	1	2.6	Postprocessed Code	4/24/2006 02:14:59pm	Sensor	EASTHARBOR.cor	0
3.2	1	2.6	Postprocessed Code	4/24/2006 02:15:00pm	Sensor	EASTHARBOR.cor	0
3.2	1	2.6	Postprocessed Code	4/24/2006 02:15:01pm	Sensor	EASTHARBOR.cor	0
2.9	1	2.6	Postprocessed Code	4/24/2006 02:15:02pm	Sensor	EASTHARBOR.cor	0
2.8	1	2.6	Postprocessed Code	4/24/2006 02:15:03pm	Sensor	EASTHARBOR.cor	0
2.8	1	2.6	Postprocessed Code	4/24/2006 02:15:04pm	Sensor	EASTHARBOR.cor	0
2.8	1	2.6	Postprocessed Code	4/24/2006 02:15:05pm	Sensor	EASTHARBOR.cor	0
2.7	1	2.6	Postprocessed Code	4/24/2006 02:15:06pm	Sensor	EASTHARBOR.cor	0
2.7	1	2.6	Postprocessed Code	4/24/2006 02:15:07pm	Sensor	EASTHARBOR.cor	0
2.7	1	2.6	Postprocessed Code	4/24/2006 02:15:08pm	Sensor	EASTHARBOR.cor	0
2.6	1	2.6	Postprocessed Code	4/24/2006 02:15:09pm	Sensor	EASTHARBOR.cor	0
2.6	1	2.6	Postprocessed Code	4/24/2006 02:15:10pm	Sensor	EASTHARBOR.cor	0
2.6	1	2.6	Postprocessed Code	4/24/2006 02:15:11pm	Sensor	EASTHARBOR.cor	0
2.6	1	1.8	Postprocessed Code	4/24/2006 02:15:12pm	Sensor	EASTHARBOR.cor	0
2.7	1	1.8	Postprocessed Code	4/24/2006 02:15:13pm	Sensor	EASTHARBOR.cor	0
2.7	1	1.8	Postprocessed Code	4/24/2006 02:15:14pm	Sensor	EASTHARBOR.cor	0
2.8	1	2.6	Postprocessed Code	4/24/2006 02:15:15pm	Sensor	EASTHARBOR.cor	0

Raw Bathymetric Data
April 24, 2006 through May 5, 2006
Village Harbor

2.8	1	2.6 Postprocessed Code	4/24/2006 02:15:16pm	Sensor	EASTHARBOR.cor	0
2.8	1	2.6 Postprocessed Code	4/24/2006 02:15:17pm	Sensor	EASTHARBOR.cor	0
2.9	1	2.6 Postprocessed Code	4/24/2006 02:15:18pm	Sensor	EASTHARBOR.cor	0
2.8	1	2.6 Postprocessed Code	4/24/2006 02:15:19pm	Sensor	EASTHARBOR.cor	0
2.9	1	2.6 Postprocessed Code	4/24/2006 02:15:20pm	Sensor	EASTHARBOR.cor	0
2.9	1	1.8 Postprocessed Code	4/24/2006 02:15:21pm	Sensor	EASTHARBOR.cor	0
2.9	1	1.8 Postprocessed Code	4/24/2006 02:15:22pm	Sensor	EASTHARBOR.cor	0
2.9	1	1.8 Postprocessed Code	4/24/2006 02:15:23pm	Sensor	EASTHARBOR.cor	0
2.9	1	2.6 Postprocessed Code	4/24/2006 02:15:24pm	Sensor	EASTHARBOR.cor	0
3.1	1	2.6 Postprocessed Code	4/24/2006 02:15:25pm	Sensor	EASTHARBOR.cor	0
3.2	1	2.6 Postprocessed Code	4/24/2006 02:15:26pm	Sensor	EASTHARBOR.cor	0
3.6	1	2.6 Postprocessed Code	4/24/2006 02:15:28pm	Sensor	EASTHARBOR.cor	0
3.5	1	2.6 Postprocessed Code	4/24/2006 02:15:29pm	Sensor	EASTHARBOR.cor	0
3.5	1	2.6 Postprocessed Code	4/24/2006 02:15:30pm	Sensor	EASTHARBOR.cor	0
3.3	1	2.6 Postprocessed Code	4/24/2006 02:15:31pm	Sensor	EASTHARBOR.cor	0
2.9	1	1.8 Postprocessed Code	4/24/2006 02:15:32pm	Sensor	EASTHARBOR.cor	0
2.6	1	2.6 Postprocessed Code	4/24/2006 02:15:33pm	Sensor	EASTHARBOR.cor	0
3.3	1	2.6 Postprocessed Code	4/24/2006 02:15:34pm	Sensor	EASTHARBOR.cor	0
3.3	1	2.6 Postprocessed Code	4/24/2006 02:15:35pm	Sensor	EASTHARBOR.cor	0
3.4	1	2.6 Postprocessed Code	4/24/2006 02:15:36pm	Sensor	EASTHARBOR.cor	0
3.5	1	2.6 Postprocessed Code	4/24/2006 02:15:37pm	Sensor	EASTHARBOR.cor	0
3.7	1	2.6 Postprocessed Code	4/24/2006 02:15:38pm	Sensor	EASTHARBOR.cor	0
4.0	1	2.6 Postprocessed Code	4/24/2006 02:15:39pm	Sensor	EASTHARBOR.cor	0
4.4	1	1.8 Postprocessed Code	4/24/2006 02:15:40pm	Sensor	EASTHARBOR.cor	0
4.5	1	1.8 Postprocessed Code	4/24/2006 02:15:41pm	Sensor	EASTHARBOR.cor	0
4.4	1	1.8 Postprocessed Code	4/24/2006 02:15:42pm	Sensor	EASTHARBOR.cor	0
4.4	1	1.8 Postprocessed Code	4/24/2006 02:15:43pm	Sensor	EASTHARBOR.cor	0
4.4	1	2.6 Postprocessed Code	4/24/2006 02:15:44pm	Sensor	EASTHARBOR.cor	0
4.4	1	2.6 Postprocessed Code	4/24/2006 02:15:45pm	Sensor	EASTHARBOR.cor	0
4.3	1	2.6 Postprocessed Code	4/24/2006 02:15:46pm	Sensor	EASTHARBOR.cor	0
4.3	1	2.6 Postprocessed Code	4/24/2006 02:15:46pm	Sensor	EASTHARBOR.cor	0
4.2	1	2.6 Postprocessed Code	4/24/2006 02:15:47pm	Sensor	EASTHARBOR.cor	0
4.2	1	2.6 Postprocessed Code	4/24/2006 02:15:48pm	Sensor	EASTHARBOR.cor	0
4.2	1	2.6 Postprocessed Code	4/24/2006 02:15:49pm	Sensor	EASTHARBOR.cor	0
4.2	1	2.6 Postprocessed Code	4/24/2006 02:15:50pm	Sensor	EASTHARBOR.cor	0
4.2	1	2.6 Postprocessed Code	4/24/2006 02:15:51pm	Sensor	EASTHARBOR.cor	0
4.1	1	2.6 Postprocessed Code	4/24/2006 02:15:52pm	Sensor	EASTHARBOR.cor	0
4.1	1	2.6 Postprocessed Code	4/24/2006 02:15:53pm	Sensor	EASTHARBOR.cor	0
4.1	1	2.6 Postprocessed Code	4/24/2006 02:15:54pm	Sensor	EASTHARBOR.cor	0
4.0	1	2.6 Postprocessed Code	4/24/2006 02:15:55pm	Sensor	EASTHARBOR.cor	0
4.0	1	2.6 Postprocessed Code	4/24/2006 02:15:56pm	Sensor	EASTHARBOR.cor	0
3.9	1	2.6 Postprocessed Code	4/24/2006 02:15:57pm	Sensor	EASTHARBOR.cor	0
3.9	1	2.6 Postprocessed Code	4/24/2006 02:15:58pm	Sensor	EASTHARBOR.cor	0
3.8	1	2.6 Postprocessed Code	4/24/2006 02:15:59pm	Sensor	EASTHARBOR.cor	0
3.8	1	2.6 Postprocessed Code	4/24/2006 02:16:00pm	Sensor	EASTHARBOR.cor	0
3.3	1	2.6 Postprocessed Code	4/24/2006 02:16:01pm	Sensor	EASTHARBOR.cor	0
3.2	1	2.6 Postprocessed Code	4/24/2006 02:16:02pm	Sensor	EASTHARBOR.cor	0
3.1	1	2.6 Postprocessed Code	4/24/2006 02:16:03pm	Sensor	EASTHARBOR.cor	0
3.2	1	2.6 Postprocessed Code	4/24/2006 02:16:04pm	Sensor	EASTHARBOR.cor	0
3.1	1	2.6 Postprocessed Code	4/24/2006 02:16:05pm	Sensor	EASTHARBOR.cor	0
3.1	1	2.6 Postprocessed Code	4/24/2006 02:16:06pm	Sensor	EASTHARBOR.cor	0
3.0	1	2.6 Postprocessed Code	4/24/2006 02:16:07pm	Sensor	EASTHARBOR.cor	0

3.0	1	2.6 Postprocessed Code	4/24/2006 02:16:08pm	Sensor	EASTHARBOR.cor	0
2.9	1	2.6 Postprocessed Code	4/24/2006 02:16:09pm	Sensor	EASTHARBOR.cor	0
2.8	1	2.6 Postprocessed Code	4/24/2006 02:16:10pm	Sensor	EASTHARBOR.cor	0
2.7	1	2.6 Postprocessed Code	4/24/2006 02:16:11pm	Sensor	EASTHARBOR.cor	0
2.7	1	2.6 Postprocessed Code	4/24/2006 02:16:12pm	Sensor	EASTHARBOR.cor	0
2.7	1	2.6 Postprocessed Code	4/24/2006 02:16:13pm	Sensor	EASTHARBOR.cor	0
2.6	1	2.6 Postprocessed Code	4/24/2006 02:16:14pm	Sensor	EASTHARBOR.cor	0
2.3	1	2.6 Postprocessed Code	4/24/2006 02:16:15pm	Sensor	EASTHARBOR.cor	0
2.3	1	2.6 Postprocessed Code	4/24/2006 02:16:16pm	Sensor	EASTHARBOR.cor	0
2.3	1	2.6 Postprocessed Code	4/24/2006 02:16:17pm	Sensor	EASTHARBOR.cor	0
2.2	1	2.6 Postprocessed Code	4/24/2006 02:16:18pm	Sensor	EASTHARBOR.cor	0
2.3	1	2.6 Postprocessed Code	4/24/2006 02:16:19pm	Sensor	EASTHARBOR.cor	0
2.2	1	2.6 Postprocessed Code	4/24/2006 02:16:20pm	Sensor	EASTHARBOR.cor	0
2.2	1	2.6 Postprocessed Code	4/24/2006 02:16:21pm	Sensor	EASTHARBOR.cor	0
2.4	1	2.6 Postprocessed Code	4/24/2006 02:16:22pm	Sensor	EASTHARBOR.cor	0
2.4	1	2.6 Postprocessed Code	4/24/2006 02:16:23pm	Sensor	EASTHARBOR.cor	0
2.4	1	2.6 Postprocessed Code	4/24/2006 02:16:24pm	Sensor	EASTHARBOR.cor	0
2.4	1	2.6 Postprocessed Code	4/24/2006 02:16:25pm	Sensor	EASTHARBOR.cor	0
2.5	1	2.6 Postprocessed Code	4/24/2006 02:16:26pm	Sensor	EASTHARBOR.cor	0
2.5	1	2.6 Postprocessed Code	4/24/2006 02:16:27pm	Sensor	EASTHARBOR.cor	0
2.5	1	2.6 Postprocessed Code	4/24/2006 02:16:28pm	Sensor	EASTHARBOR.cor	0
2.4	1	2.6 Postprocessed Code	4/24/2006 02:16:29pm	Sensor	EASTHARBOR.cor	0
2.4	1	2.6 Postprocessed Code	4/24/2006 02:16:30pm	Sensor	EASTHARBOR.cor	0
2.4	1	2.6 Postprocessed Code	4/24/2006 02:16:31pm	Sensor	EASTHARBOR.cor	0
2.4	1	2.6 Postprocessed Code	4/24/2006 02:16:32pm	Sensor	EASTHARBOR.cor	0
2.4	1	2.6 Postprocessed Code	4/24/2006 02:16:33pm	Sensor	EASTHARBOR.cor	0
2.4	1	2.9 Postprocessed Code	4/24/2006 02:16:34pm	Sensor	EASTHARBOR.cor	0
2.4	1	2.9 Postprocessed Code	4/24/2006 02:16:35pm	Sensor	EASTHARBOR.cor	0
2.4	1	2.6 Postprocessed Code	4/24/2006 02:16:36pm	Sensor	EASTHARBOR.cor	0
2.5	1	2.6 Postprocessed Code	4/24/2006 02:16:37pm	Sensor	EASTHARBOR.cor	0
2.5	1	2.6 Postprocessed Code	4/24/2006 02:16:38pm	Sensor	EASTHARBOR.cor	0
2.5	1	2.6 Postprocessed Code	4/24/2006 02:16:39pm	Sensor	EASTHARBOR.cor	0
2.4	1	2.6 Postprocessed Code	4/24/2006 02:16:40pm	Sensor	EASTHARBOR.cor	0
2.4	1	2.6 Postprocessed Code	4/24/2006 02:16:42pm	Sensor	EASTHARBOR.cor	0
2.4	1	2.6 Postprocessed Code	4/24/2006 02:16:43pm	Sensor	EASTHARBOR.cor	0
2.4	1	2.6 Postprocessed Code	4/24/2006 02:16:44pm	Sensor	EASTHARBOR.cor	0
2.4	1	2.6 Postprocessed Code	4/24/2006 02:16:45pm	Sensor	EASTHARBOR.cor	0
2.4	1	2.6 Postprocessed Code	4/24/2006 02:16:46pm	Sensor	EASTHARBOR.cor	0
2.5	1	2.6 Postprocessed Code	4/24/2006 02:16:47pm	Sensor	EASTHARBOR.cor	0
2.5	1	2.6 Postprocessed Code	4/24/2006 02:16:48pm	Sensor	EASTHARBOR.cor	0
2.5	1	2.6 Postprocessed Code	4/24/2006 02:16:49pm	Sensor	EASTHARBOR.cor	0
2.5	1	2.6 Postprocessed Code	4/24/2006 02:16:50pm	Sensor	EASTHARBOR.cor	0
2.6	1	2.6 Postprocessed Code	4/24/2006 02:16:51pm	Sensor	EASTHARBOR.cor	0
2.6	1	2.6 Postprocessed Code	4/24/2006 02:16:52pm	Sensor	EASTHARBOR.cor	0
2.6	1	1.8 Postprocessed Code	4/24/2006 02:16:53pm	Sensor	EASTHARBOR.cor	0
2.7	1	2.6 Postprocessed Code	4/24/2006 02:16:54pm	Sensor	EASTHARBOR.cor	0
2.7	1	2.6 Postprocessed Code	4/24/2006 02:16:54pm	Sensor	EASTHARBOR.cor	0
2.7	1	2.0 Postprocessed Code	4/24/2006 02:16:56pm	Sensor	EASTHARBOR.cor	0
2.7	1	2.0 Postprocessed Code	4/24/2006 02:16:57pm	Sensor	EASTHARBOR.cor	0
2.7	1	2.0 Postprocessed Code	4/24/2006 02:16:58pm	Sensor	EASTHARBOR.cor	0
2.7	1	2.0 Postprocessed Code	4/24/2006 02:16:58pm	Sensor	EASTHARBOR.cor	0
2.7	1	2.0 Postprocessed Code	4/24/2006 02:16:59pm	Sensor	EASTHARBOR.cor	0

2.9	1	2.6	Postprocessed Code	4/24/2006 02:17:01pm	Sensor	EASTHARBOR.cor	0
2.9	1	2.6	Postprocessed Code	4/24/2006 02:17:01pm	Sensor	EASTHARBOR.cor	0
2.9	1	2.6	Postprocessed Code	4/24/2006 02:17:02pm	Sensor	EASTHARBOR.cor	0
2.8	1	1.8	Postprocessed Code	4/24/2006 02:17:03pm	Sensor	EASTHARBOR.cor	0
2.9	1	1.8	Postprocessed Code	4/24/2006 02:17:04pm	Sensor	EASTHARBOR.cor	0
2.9	1	2.6	Postprocessed Code	4/24/2006 02:17:05pm	Sensor	EASTHARBOR.cor	0
3.0	1	2.6	Postprocessed Code	4/24/2006 02:17:06pm	Sensor	EASTHARBOR.cor	0
2.8	1	2.6	Postprocessed Code	4/24/2006 02:17:07pm	Sensor	EASTHARBOR.cor	0
2.7	1	2.6	Postprocessed Code	4/24/2006 02:17:08pm	Sensor	EASTHARBOR.cor	0
2.8	1	2.6	Postprocessed Code	4/24/2006 02:17:10pm	Sensor	EASTHARBOR.cor	0
3.1	1	2.6	Postprocessed Code	4/24/2006 02:17:11pm	Sensor	EASTHARBOR.cor	0
3.0	1	2.6	Postprocessed Code	4/24/2006 02:17:12pm	Sensor	EASTHARBOR.cor	0
3.0	1	2.6	Postprocessed Code	4/24/2006 02:17:13pm	Sensor	EASTHARBOR.cor	0
2.8	1	2.6	Postprocessed Code	4/24/2006 02:17:14pm	Sensor	EASTHARBOR.cor	0
2.6	1	1.8	Postprocessed Code	4/24/2006 02:17:15pm	Sensor	EASTHARBOR.cor	0
2.6	1	1.8	Postprocessed Code	4/24/2006 02:17:16pm	Sensor	EASTHARBOR.cor	0
2.5	1	1.8	Postprocessed Code	4/24/2006 02:17:17pm	Sensor	EASTHARBOR.cor	0
2.4	1	1.8	Postprocessed Code	4/24/2006 02:17:18pm	Sensor	EASTHARBOR.cor	0
2.4	1	1.8	Postprocessed Code	4/24/2006 02:17:19pm	Sensor	EASTHARBOR.cor	0
2.4	1	1.8	Postprocessed Code	4/24/2006 02:17:20pm	Sensor	EASTHARBOR.cor	0
2.2	1	1.8	Postprocessed Code	4/24/2006 02:17:21pm	Sensor	EASTHARBOR.cor	0
2.1	1	1.8	Postprocessed Code	4/24/2006 02:17:22pm	Sensor	EASTHARBOR.cor	0
2.3	1	1.8	Postprocessed Code	4/24/2006 02:17:23pm	Sensor	EASTHARBOR.cor	0

Appendix G
Sediment Analysis Reports

Barr Engineering Co.

Columbia Analytical Services

Little Traverse Bay CKD Release Site – Emmett County, Michigan

Columbia Analytical Services Lab Report

for

K0605166

Village Harbor Sediment Samples:

VHARBOR-01

VHARBOR-02

VHARBOR-03

VHARBOR-04

VHARBOR-05

VHARBOR-06

VHARBOR-07

VHARBOR-08

VHARBOR-09

Duplicate (VHARBOR-05)

July 31, 2006

Table 1
Village Harbor Sediment Quality Data
CMS Land Company, Bay Harbor
(concentrations in ug/kg)

Location	VHARBOR-01	VHARBOR-02	VHARBOR-03	VHARBOR-04	VHARBOR-05	VHARBOR-05	VHARBOR-06	VHARBOR-07	VHARBOR-08	VHARBOR-09
Date	*6/8/2006*	*6/8/2006*	*6/8/2006*	*6/8/2006*	*6/8/2006*	*6/8/2006*	*6/8/2006*	*6/8/2006*	*6/8/2006*	*6/8/2006*
Lab	CAS	CAS	CAS	CAS	CAS	CAS	CAS	CAS	CAS	CAS
Dup						DUP				
Carbonate	**383000000**	**374000000**	**418000000**	**413000000**	**460000000**	**502000000**	**406000000**	**500000000**	**467000000**	**481000000**

Detections presented in bold.
DUP Duplicate sample.

Data Validation Report
Laboratory Report: K0605166
Received: July 7, 2006

Little Traverse Bay CKD Release Site – Emmett County, Michigan

Date of Data Validation Report: July 31, 2006

The data validation of the Columbia Analytical Services (CAS) laboratory data for the analysis of the soil samples from sampling completed on June 8, 2006 is complete as detailed below. The parameter included in this laboratory report is carbonate.

The analytical data were reviewed in accordance with the project approved Quality Assurance Project Plan (QAPP). In general, the areas covered by the validation process include:

- Overall assessment
- Holding times
- Blanks
- Laboratory control samples
- Matrix Spikes
- Laboratory and field duplicates

Ten soil sample results are contained in this laboratory report. They are as follows:

VHARBOR-01	**VHARBOR-02**	**VHARBOR-03**	**VHARBOR-04**
VHARBOR-05	**VHARBOR-06**	**VHARBOR-07**	**VHARBOR-08**
VHARBOR-09	**Duplicate (VHARBOR-05)**		

Overall Assessment

No qualifiers were applied or removed to sample results contained in laboratory report number K0605166 as a result of the data validation process. All data met the data quality objectives (DQOs) and are useable as reported and qualified.

Holding Times, Preservation and Storage

The samples were collected June 8, 2006, cooled to 4°C, and sent to TriMatrix laboratory. After TriMatrix was done with the samples, they were sent to CAS. CAS received the samples in acceptable condition and within the recommended holding time.

Blank Analysis

Laboratory method blank analyses are used to determine the existence and magnitude of contamination introduced at the laboratory. No method blanks had detections above the method reporting limit.

Laboratory Control Samples

For some methods the laboratory is required to prepare and analyze a sample of spiked reference matrix for measures of accuracy of the analytical process/system/method. The LCS results met laboratory acceptance criteria for percent recovery of the spiked concentrations.

Matrix Spike Samples

Matrix spikes provide information about the effect of each sample matrix on the sample preparation procedures and analytical results. The matrix spike data met laboratory acceptance criteria.

Laboratory and Field Duplicates

Laboratory and field duplicates are used to demonstrate acceptable precision and reproducibility of results by the laboratory. The duplicate sample met acceptance criteria.

1317 South 13th Avenue P.O. Box 479 Kelso, Washington 98626 (360) 577-7222 (360) 636-1068 fax

Columbia Analytical Services INC
An Employee - Owned Company

July 3, 2006 Service Request No: K0605166

RECEIVED
JUL 07 2006
BARR ENGINEERING CO.

Marta Nelson
Barr Engineering
4700 West 77th Street
Minneapolis, MN 55435

RE: Carbonate 22/24-001EKK3

Dear Marta:

Enclosed are the results of the rush sample(s) submitted to our laboratory on June 23, 2006. For your reference, these analyses have been assigned our service request number K0605166.

All analyses were performed according to our laboratory's quality assurance program. The test results meet requirements of the NELAC standards except as noted in the case narrative report. All results are intended to be considered in their entirety, and Columbia Analytical Services, Inc. (CAS) is not responsible for use of less than the complete report. Results apply only to the items submitted to the laboratory for analysis and individual items (samples) analyzed, as listed in the report.

Please call if you have any questions. My extension is 3358.

Respectfully submitted,

Columbia Analytical Services, Inc.

Lynda Huckestein
Client Services Manager

LH/afs

F_K0605166_CAS

Acronyms

ASTM	American Society for Testing and Materials
A2LA	American Association for Laboratory Accreditation
CARB	California Air Resources Board
CAS Number	Chemical Abstract Service registry Number
CFC	Chlorofluorocarbon
CFU	Colony-Forming Unit
DEC	Department of Environmental Conservation
DEQ	Department of Environmental Quality
DHS	Department of Health Services
DOE	Department of Ecology
DOH	Department of Health
EPA	U. S. Environmental Protection Agency
ELAP	Environmental Laboratory Accreditation Program
GC	Gas Chromatography
GC/MS	Gas Chromatography/Mass Spectrometry
LUFT	Leaking Underground Fuel Tank
M	Modified
MCL	Maximum Contaminant Level is the highest permissible concentration of a substance allowed in drinking water as established by the USEPA.
MDL	Method Detection Limit
MPN	Most Probable Number
MRL	Method Reporting Limit
NA	Not Applicable
NC	Not Calculated
NCASI	National Council of the Paper Industry for Air and Stream Improvement
ND	Not Detected
NIOSH	National Institute for Occupational Safety and Health
PQL	Practical Quantitation Limit
RCRA	Resource Conservation and Recovery Act
SIM	Selected Ion Monitoring
TPH	Total Petroleum Hydrocarbons
tr	Trace level is the concentration of an analyte that is less than the PQL but greater than or equal to the MDL.

Inorganic Data Qualifiers

*	The result is an outlier. See case narrative.
#	The control limit criteria is not applicable. See case narrative.
B	The analyte was found in the associated method blank at a level that is significant relative to the sample result.
E	The result is an estimate amount because the value exceeded the instrument calibration range.
J	The result is an estimated concentration that is less than the MRL but greater than or equal to the MDL.
U	The compound was analyzed for, but was not detected ("Non-detect") at or above the MRL/MDL.
i	The MRL/MDL has been elevated due to a matrix interference.
X	See case narrative.

Metals Data Qualifiers

#	The control limit criteria is not applicable. See case narrative.
B	The result is an estimated concentration that is less than the MRL but greater than or equal to the MDL.
E	The percent difference for the serial dilution was greater than 10%, indicating a possible matrix interference in the sample.
M	The duplicate injection precision was not met.
N	The Matrix Spike sample recovery is not within control limits. See case narrative.
S	The reported value was determined by the Method of Standard Additions (MSA).
U	The compound was analyzed for, but was not detected ("Non-detect") at or above the MRL/MDL.
W	The post-digestion spike for furnace AA analysis is out of control limits, while sample absorbance is less than 50% of spike absorbance.
i	The MRL/MDL has been elevated due to a matrix interference.
X	See case narrative.
*	The duplicate analysis not within control limits. See case narrative.
+	The correlation coefficient for the MSA is less than 0.995.

Organic Data Qualifiers

*	The result is an outlier. See case narrative.
#	The control limit criteria is not applicable. See case narrative.
A	A tentatively identified compound, a suspected aldol-condensation product.
B	The analyte was found in the associated method blank at a level that is significant relative to the sample result.
C	The analyte was qualitatively confirmed using GC/MS techniques, pattern recognition, or by comparing to historical data.
D	The reported result is from a dilution.
E	The result is an estimate amount because the value exceeded the instrument calibration range.
J	The result is an estimated concentration that is less than the MRL but greater than or equal to the MDL.
N	The result is presumptive. The analyte was tentatively identified, but a confirmation analysis was not performed.
P	The GC or HPLC confirmation criteria was exceeded. The relative percent difference is greater than 40% between the two analytical results (25% for CLP Pesticides).
U	The compound was analyzed for, but was not detected ("Non-detect") at or above the MRL/MDL.
j	The MRL/MDL has been elevated due to a chromatographic interference.
X	See case narrative.

Additional Petroleum Hydrocarbon Specific Qualifiers

F	The chromatographic fingerprint of the sample matches the elution pattern of the calibration standard.
L	The chromatographic fingerprint of the sample resembles a petroleum product, but the elution pattern indicates the presence of a greater amount of lighter molecular weight constituents than the calibration standard.
H	The chromatographic fingerprint of the sample resembles a petroleum product, but the elution pattern indicates the presence of a greater amount of heavier molecular weight constituents than the calibration standard.
O	The chromatographic fingerprint of the sample resembles an oil, but does not match the calibration standard.
Y	The chromatographic fingerprint of the sample resembles a petroleum product eluting in approximately the correct carbon range, but the elution pattern does not match the calibration standard.
Z	The chromatographic fingerprint does not resemble a petroleum product.

Case Narrative

COLUMBIA ANALYTICAL SERVICES, INC.

Client:	Barr Engineering Company	**Service Request No.:**	K0605166
Project:	Carbonate	**Date Received:**	6/23/2006
Sample Matrix:	Soil		

CASE NARRATIVE

All analyses were performed consistent with the quality assurance program of Columbia Analytical Services, Inc. (CAS). This report contains analytical results for samples designated for Tier II data deliverables. When appropriate to the method, method blank results have been reported with each analytical test. Additional quality control analyses reported herein include: Laboratory Duplicate (DUP), Matrix Spike (MS), and Laboratory Control Sample (LCS).

Sample Receipt

Ten soil samples were received via TriMatrix Laboratories for analysis at Columbia Analytical Services on 6/23/2006. The samples were received in good condition and consistent with the accompanying chain of custody form. The samples were stored in a refrigerator at 4°C upon receipt at the laboratory.

General Chemistry Parameters

No anomalies associated with the analysis of these samples were observed.

Approved by LAK **Date** 6/30/06

Chain of Custody Documentation

COLUMBIA ANALYTICAL SERVICES, INC.

Analytical Report

Client : TriMatrix Laboratories, Incorporated
Project Name : Carbonate
Project Number : NA
Sample Matrix : SOIL

Service Request : K0605166
Date Collected : 06/08/06
Date Received : 06/23/06

Carbonate

Units : Percent
Basis : Dry

Analysis Method : ASTM D513-02M
Test Notes :

Sample Name	Lab Code	MRL	Dilution Factor	Date Analyzed	Result	Result Notes
VHARBOR-01	K0605166-001	0.005	1	06/30/06	38.3	
VHARBOR-02	K0605166-002	0.005	1	06/30/06	37.4	
VHARBOR-03	K0605166-003	0.005	1	06/30/06	41.8	
VHARBOR-04	K0605166-004	0.005	1	06/30/06	41.3	
VHARBOR-05	K0605166-005	0.005	1	06/30/06	46.0	
VHARBOR-06	K0605166-006	0.005	1	06/30/06	40.6	
VHARBOR-07	K0605166-007	0.005	1	06/30/06	50.0	
VHARBOR-08	K0605166-008	0.005	1	06/30/06	46.7	
VHARBOR-09	K0605166-009	0.005	1	06/30/06	48.1	
plicate	K0605166-010	0.005	1	06/30/06	50.2	
hod Blank	K0605166-MB	0.005	1	06/30/06	ND	

M Modified

00067

Report By:Agreer

COLUMBIA ANALYTICAL SERVICES, INC.

QA/QC Report

Client : TriMatrix Laboratories, Incorporated
Project Name : Carbonate
Project Number : NA
Sample Matrix : SOIL

Service Request : K0605166
Date Collected : 06/08/06
Date Received : 06/23/06
Date Prepared : NA
Date Analyzed : 06/30/06

Duplicate Summary
Inorganic Parameters

Sample Name : VHARBOR-04
Lab Code : K0605166-004DUP
Test Notes :

Units : Percent
Basis : Dry

Analyte	Analysis Method	MRL	Sample Result	Duplicate Sample Result	Average	Relative Percent Difference	Result Notes
Carbonate	ASTM D513-02M	0.005	41.3	41.7	41.5	<1	

M Modified

000008

Report By:Agreer

COLUMBIA ANALYTICAL SERVICES, INC.

QA/QC Report

Client : TriMatrix Laboratories, Incorporated
Project Name : Carbonate
Project Number : NA
Sample Matrix : SOIL

Service Request : K0605166
Date Collected : *06/08/06*
Date Received : 06/23/06
Date Prepared : NA
Date Analyzed : 06/30/06

Matrix Spike Summary
Inorganic Parameters

Sample Name : VHARBOR-04
Lab Code : K0605166-004MS
Test Notes :

Units : Percent
Basis : Dry

Analyte	Analysis Method	MRL	Spike Level	Sample Result	Spiked Sample Result	Percent Recovery	CAS Percent Recovery Acceptance Limits	Result Notes
Carbonate	ASTM D513-02M	0.005	10.5	41.3	52.7	109	75-125	

M Modified

Report By:Agreer

COLUMBIA ANALYTICAL SERVICES, INC.

QA/QC Report

Client :	TriMatrix Laboratories, Incorporated	**Service Request :**	K0605166
Project Name :	Carbonate	**Date Collected :**	NA
Project Number :	NA	**Date Received :**	NA
Sample Matrix :	SOIL	**Date Prepared :**	NA
		Date Analyzed :	06/30/06

Laboratory Control Sample Summary
Inorganic Parameters

Sample Name :	Laboratory Control Sample	Units :	Percent
Lab Code :	K0605166-LCS	Basis :	Dry

Test Notes :

Analyte	Prep Method	Analysis Method	True Value	Result	Percent Recovery	CAS Percent Recovery Acceptance Limits	Result Notes
Carbonate	None	ASTM D513-02M	6.00	5.99	100	85-115	

M Modified

00010

Report By: Agrcer

K0605164

TriMatrix Laboratories, Inc.

5560 Corporate Exchange Court SE Grand Rapids, MI 49512
Phone (616) 975-4500 Fax (616) 942-7463
www.trimatrixlabs.com

Chain of Custody Record

COC No. 114836

Page ___ of ___

For Lab Use Only
Cart
VOA Rack/Tray
Receipt Log No.
Project Chemist
Laboratory Project No.

Client Name: Barr
Address: 4700 W 77th St
Minneapolis MN 55435
Phone: 952 832 2698
Fax:

Project Name: Bay Harbor / Village Harbor
Client Project No. / P.O. No.:
Invoice To ☐ Client ☐ Other (comments)
Contact/Report To: Todd DeJaynett, Michael Dugay

Analyses Requested

⇦ PRESERVATIVES
A NONE pH~7
B HNO_3 pH<2
C H_2SO_4 pH<2
D 1+1 HCl pH<2
E *NaOH pH>12*
F ZnAc/NaOH pH>9
G MeOH
H Other (note below)

Test Group	Matrix Code	Laboratory Sample Number		Sample ID	Cooler ID	Sample Date	Sample Time	COMP	GRAB	Matrix	Container Type (corresponds to Container Packing List)	Number of Containers Submitted	Total	Sample Comments
			1	VHARBOR-01		6-5-06	11:13					1	1	
			2	-02			11:23					1	1	
			3	-03			11:44					1	1	
			4	-04			1533					2	2	MS/MSD
			5	-05			1525					1	1	
			6	-06			1511					1	1	
			7	-07			1606					1	1	
			8	-08			1546					1	1	
			9	-09			1619					1	1	
			10	DUPLICATE			829					1	1	

Sampled By (print): MDD
Sampler's Signature:
Company: TMLI

How Shipped? Hand Carrier_____
Tracking No.:

Comments:

1. Relinquished By	Date	Time	2. Relinquished By	Date	Time	3. Relinquished By	Date	Time
							6-22	06
1. Received By	Date	Time	2. Received By	Date	Time	3. Received For Lab By	Date	Time
	6/23/06	1030						

TriMatrixCOC -- COC WHITE COPY - REPORT YELLOW COPY - LABORATORY PINK COPY - FIELD

Columbia Analytical Services Inc.
Cooler Receipt and Preservation Form

PC Lt

Project/Client Barr Service Request K06 05166

Cooler received on 6/23/06 and opened on 6/23/06 by

1. Were custody seals on outside of coolers? Y N
   If yes, how many and where?
2. Were custody seals intact? ~~Y N~~
3. Were signature and date present on the custody seals? ~~Y N~~
4. Is the shipper's airbill available and filed? If no, record airbill number: 733905674304 Y N
5. COC#

Temperature of cooler(s) upon receipt: (°C)	7.3			
Temperature Blank: (°C)	N/A			

Were samples hand delivered on the same day as collection? Y N

6. Were custody papers properly filled out (ink, signed, etc.)? Y N
7. Type of packing material present ice, bubble wrap
8. **Did all bottles arrive in good condition (unbroken)?** Y N
9. Were all bottle labels complete (i.e analysis, preservation, etc.)? Y N
10. Did all bottle labels and tags agree with custody papers? Y N
11. **Were the correct types of bottles used for the tests indicated?** Y N
12. Were all of the preserved bottles received at the lab with the appropriate pH? ~~Y N~~
13. Were VOA vials checked for absence of air bubbles, and if present, noted below? ~~Y N~~
14. Were the 1631 Mercury bottles checked for absence of air bubbles, and if present, noted below? ~~Y N~~
15. Did the bottles originate from CAS/K or a branch laboratory? Y N
16. **Are CWA Microbiology samples received with >1/2 the 24hr. hold time remaining from collection?** ~~Y N~~
17. Was C12/Res negative? ~~Y N~~

Explain any discrepancies:

RESOLUTION:

Samples that required preservation or received out of temperature:

Sample ID	Reagent	Volume	Lot Number	Bottle Type	Rec'd out of Temperature	Initials

C

Barr Engineering Company
Routine Level Quality Control Report

Barr Project # 2124 001 EKKS **Project Name** Bayharbor / Village Harbor

Laboratory CAS **Sample ID: Event or COC#** Trimatrix # 114936 and 114214

Lab Report # K0605166 **Matrix:** Soil X **Required Analysis:** VOC

Water SVOC

Report Date 3 July 06 Air Metal

Other GenChem

Review By MDA **Date** 13 July 06 **Holding Times Met:** Yes / No Carbonate

Comments:

Accuracy Data:	MS/MSD % Recovery Yes / No Sample ID VHARBOR-04	LCS/LCSD % Recovery
VOC		
SVOC		
Metals		
Other	CARBONATE % rec MS OK	% rec OK

Precision Data:	MS/MSD RPDs, % Yes / No Sample ID_____	LCS/LCSD RPDs, %
VOC		
SVOC		
Metals		
Other		

Surrogate Standards Data		
Organics:		Inorganic Sample Dups: VHARBOR-04
VOC		Frequency: 1
SVOC		Results: Native 41.3% Dup 41.7% rpd good

Blank Data:	Field Blank	Trip Blank (VOC Only)	Laboratory/Method Blank
VOC			NA
SVOC			
Metals			
Other			

Completeness Check: 100% (Yes / No) Comments:	**Historical Comparison:** N/A ✓ Comments:

Masked/Blind Duplicate Results: N/A ___ Sample UHARBOR-04

	Native Result	Duplicate Result	Native Result	Duplicate Result
VOC				
SVOC				
Metals				
Other	CARBONATE 41.3%	50.2%	%rpd 21.2	

Qualifiers/Qualifier Summary: Yes / No (Note any TB, FB and MB affected)

Sample Parameter	Add Qualifier	Remove Qualifier	Retain Qualifier
No qualifiers required			

Other Actions Taken: Revised Report Requested ___	**Lab Exception Report Completed:** ___

Summary: No qualifiers - accept values as reported

Barr Engineering Co.

Columbia Analytical Services

Little Traverse Bay CKD Release Site – Emmett County, Michigan

Columbia Analytical Services Lab Report

for

K0605477

Village Harbor Sediment Samples:

VHARBOR-01
VHARBOR-02
VHARBOR-03
VHARBOR-04
VHARBOR-05
VHARBOR-06
VHARBOR-07
VHARBOR-08
VHARBOR-09
Duplicate (VHARBOR-05)

July 31, 2006

Table 1
Village Harbor Sediment Quality Data
CMS Land Company, Bay Harbor
(concentrations in mg/kg)

Location	VHARBOR-01	VHARBOR-02	VHARBOR-03	VHARBOR-04	VHARBOR-04	VHARBOR-05	VHARBOR-06	VHARBOR-07	VHARBOR-08	VHARBOR-09
Date	6/8/2006	6/8/2006	6/8/2006	6/8/2006	6/8/2006	6/8/2006	6/8/2006	6/8/2006	6/8/2006	6/8/2006
Lab	CAS	CAS	CAS	CAS	CAS	CAS	CAS	CAS	CAS	CAS
Dup					DUP					
Chloride	336 h	95 h	71 h	44 h	254 h	301 h	102 h	183 h	200 h	64 h
Sulfate	552 h	249 h	403 h	241 h	1560 h	1160 h	254 h	1070 h	854 h	441 h
Sulfide total	<3.3 h	1110 h	815 h	110 h	<3.3 h	<3.3 h	424 h	30.3 h	58.7 h	233 h

h EPA sample extraction or analysis holding time was exceeded.

Detections presented in bold.

DUP Duplicate sample.

Data Validation Report
Laboratory Report: K0605477
Received: July 26, 2006

Little Traverse Bay CKD Release Site – Emmett County, Michigan

Date of Data Validation Report: July 31, 2006

The data validation of the Columbia Analytical Services (CAS) laboratory data for the analysis of the sediment samples from sampling completed on June 8, 2006 is complete as detailed below. Parameters included in this laboratory report are chloride, sulfate, and sulfide. No chain of custody was included with this report because the analyses were requested after the samples had been analyzed for the requested parameters. Therefore, the chain of custody had already been sent back to Barr and the lab was not able to record the requested chloride, sulfate, and sulfide.

The analytical data were reviewed in accordance with the project approved Quality Assurance Project Plan (QAPP). In general, the areas covered by the validation process include:

- Overall assessment
- Holding times
- Blanks
- Laboratory control samples
- Matrix Spikes
- Laboratory and field duplicates

Ten water sample results are contained in this laboratory report. They are as follows:

VHARBOR-01 **VHARBOR-02** **VHARBOR-03** **VHARBOR-04**

VHARBOR-05 **VHARBOR-06** **VHARBOR-07** **VHARBOR-08**

VHARBOR-09 **Duplicate (VHARBOR-05)**

Overall Assessment

Qualifiers applied/removed to sample results contained in laboratory report number K0605477 as a result of the data validation process are given below.

Sample/Number	Compound	Original Result	Adjusted Result
all samples	all compounds		add h to all results

Notes:

The "h" qualifier is applied when the holding time has been surpassed.

All data met the data quality objectives (DQOs) and are useable as reported and qualified.

Holding Times, Preservation and Storage

The samples were collected June 8, 2006, cooled to 4°C, and sent to TriMatrix laboratory. After TriMatrix was done with the samples, they were sent to CAS. All the samples were received at CAS past the recommended holding times for all the parameters. An "h" has been added to all sample concentrations.

Blank Analysis

Laboratory method blank analyses are used to determine the existence and magnitude of contamination introduced at the laboratory. No method blanks had detections above the method reporting limit.

Laboratory Control Samples

For some methods the laboratory is required to prepare and analyze a sample of spiked reference matrix for measures of accuracy of the analytical process/system/method. The LCS results met laboratory acceptance criteria for percent recovery of the spiked concentrations.

Matrix Spike Samples

Matrix spikes provide information about the effect of each sample matrix on the sample preparation procedures and analytical results. All matrix spike data met laboratory acceptance criteria.

Laboratory and Field Duplicates

Laboratory and field duplicates are used to demonstrate acceptable precision and reproducibility of results by the laboratory. All duplicate samples met acceptance criteria.

1317 South 13th Avenue P.O. Box 479 Kelso, Washington 98626 (360) 577-7222 (360) 636-1068 fax

Columbia Analytical Services INC
An Employee - Owned Company

July 12, 2006

Service Request No: K0605477

RECEIVED
JUL 27 2006
ENGINEERING CO

Marta Nelson
Barr Engineering
4700 West 77th Street
Minneapolis, MN 55435

RE: VHarbor

Dear Marta:

Enclosed are the results of the rush sample(s) submitted to our laboratory on June 23, 2006. For your reference, these analyses have been assigned our service request number K0605477.

All analyses were performed according to our laboratory's quality assurance program. The test results meet requirements of the NELAC standards except as noted in the case narrative report. All results are intended to be considered in their entirety, and Columbia Analytical Services, Inc. (CAS) is not responsible for use of less than the complete report. Results apply only to the items submitted to the laboratory for analysis and individual items (samples) analyzed, as listed in the report.

Please call if you have any questions. My extension is 3358.

Respectfully submitted,

Columbia Analytical Services, Inc.

Lynda Huckestein
Client Services Manager

LH/lmb

Acronyms

ASTM	American Society for Testing and Materials
A2LA	American Association for Laboratory Accreditation
CARB	California Air Resources Board
CAS Number	Chemical Abstract Service registry Number
CFC	Chlorofluorocarbon
CFU	Colony-Forming Unit
DEC	Department of Environmental Conservation
DEQ	Department of Environmental Quality
DHS	Department of Health Services
DOE	Department of Ecology
DOH	Department of Health
EPA	U. S. Environmental Protection Agency
ELAP	Environmental Laboratory Accreditation Program
GC	Gas Chromatography
GC/MS	Gas Chromatography/Mass Spectrometry
LUFT	Leaking Underground Fuel Tank
M	Modified
MCL	Maximum Contaminant Level is the highest permissible concentration of a substance allowed in drinking water as established by the USEPA.
MDL	Method Detection Limit
MPN	Most Probable Number
MRL	Method Reporting Limit
NA	Not Applicable
NC	Not Calculated
NCASI	National Council of the Paper Industry for Air and Stream Improvement
ND	Not Detected
NIOSH	National Institute for Occupational Safety and Health
PQL	Practical Quantitation Limit
RCRA	Resource Conservation and Recovery Act
SIM	Selected Ion Monitoring
TPH	Total Petroleum Hydrocarbons
tr	Trace level is the concentration of an analyte that is less than the PQL but greater than or equal to the MDL.

Inorganic Data Qualifiers

	The result is an outlier. See case narrative.
#	The control limit criteria is not applicable. See case narrative.
B	The analyte was found in the associated method blank at a level that is significant relative to the sample result.
E	The result is an estimate amount because the value exceeded the instrument calibration range.
J	The result is an estimated concentration that is less than the MRL but greater than or equal to the MDL.
U	The compound was analyzed for, but was not detected ("Non-detect") at or above the MRL/MDL.
i	The MRL/MDL has been elevated due to a matrix interference.
X	See case narrative.

Metals Data Qualifiers

#	The control limit criteria is not applicable. See case narrative.
B	The result is an estimated concentration that is less than the MRL but greater than or equal to the MDL.
E	The percent difference for the serial dilution was greater than 10%, indicating a possible matrix interference in the sample.
M	The duplicate injection precision was not met.
N	The Matrix Spike sample recovery is not within control limits. See case narrative.
S	The reported value was determined by the Method of Standard Additions (MSA).
U	The compound was analyzed for, but was not detected ("Non-detect") at or above the MRL/MDL.
W	The post-digestion spike for furnace AA analysis is out of control limits, while sample absorbance is less than 50% of spike absorbance.
i	The MRL/MDL has been elevated due to a matrix interference.
X	See case narrative.
*	The duplicate analysis not within control limits. See case narrative.
+	The correlation coefficient for the MSA is less than 0 995.

Organic Data Qualifiers

*	The result is an outlier. See case narrative.
#	The control limit criteria is not applicable. See case narrative.
A	A tentatively identified compound, a suspected aldol-condensation product.
B	The analyte was found in the associated method blank at a level that is significant relative to the sample result.
C	The analyte was qualitatively confirmed using GC/MS techniques, pattern recognition, or by comparing to historical data.
D	The reported result is from a dilution.
E	The result is an estimate amount because the value exceeded the instrument calibration range.
J	The result is an estimated concentration that is less than the MRL but greater than or equal to the MDL.
N	The result is presumptive. The analyte was tentatively identified, but a confirmation analysis was not performed.
P	The GC or HPLC confirmation criteria was exceeded. The relative percent difference is greater than 40% between the two analytical results (25% for CLP Pesticides).
U	The compound was analyzed for, but was not detected ("Non-detect") at or above the MRL/MDL.
i	The MRL/MDL has been elevated due to a chromatographic interference.
X	See case narrative.

Additional Petroleum Hydrocarbon Specific Qualifiers

F	The chromatographic fingerprint of the sample matches the elution pattern of the calibration standard.
L	The chromatographic fingerprint of the sample resembles a petroleum product, but the elution pattern indicates the presence of a greater amount of lighter molecular weight constituents than the calibration standard.
H	The chromatographic fingerprint of the sample resembles a petroleum product, but the elution pattern indicates the presence of a greater amount of heavier molecular weight constituents than the calibration standard.
O	The chromatographic fingerprint of the sample resembles an oil, but does not match the calibration standard.
Y	The chromatographic fingerprint of the sample resembles a petroleum product eluting in approximately the correct carbon range, but the elution pattern does not match the calibration standard.
Z	The chromatographic fingerprint does not resemble a petroleum product.

Case Narrative

COLUMBIA ANALYTICAL SERVICES, INC.

Client:	Barr Engineering Company	**Service Request No.:**	K0605477
Project:	VHarbor	**Date Received:**	6/23/2006
Sample Matrix:	Soil		

CASE NARRATIVE

All analyses were performed consistent with the quality assurance program of Columbia Analytical Services, Inc. (CAS). This report contains analytical results for samples designated for Tier II data deliverables. When appropriate to the method, method blank results have been reported with each analytical test. Additional quality control analyses reported herein include: Laboratory Duplicate (DUP), Matrix Spike (MS), and Laboratory Control Sample (LCS).

Sample Receipt

Ten soil samples were received for analysis at Columbia Analytical Services on 6/23/2006. The samples were requested for additional tests on 7/5/06 per Michael Dupay at Barr Engineering Company. The samples were received in good condition and consistent with the accompanying chain of custody form. The samples were stored in a refrigerator at 4°C upon receipt at the laboratory.

General Chemistry Parameters

No anomalies associated with the analysis of these samples were observed.

Approved by _____ **Date** 7/24/06

COLUMBIA ANALYTICAL SERVICES, INC.

Analytical Report

Client : TriMatrix Laboratories, Incorporated
Project Name : VHarbor
Project Number : NA
Sample Matrix : SOIL

Service Request : K0605477
Date Collected : 06/08/06
Date Received : 06/23/06

Chloride

Prep Method : Method
Analysis Method : 300.0
Test Notes :

Units : mg/Kg (ppm)
Basis : Dry

Sample Name	Lab Code	MRL	Dilution Factor	Date Prepared	Date Analyzed	Result	Result Notes
VHARBOR-01	K0605477-001	26	2	07/14/06	07/17/06	336	
VHARBOR-02	K0605477-002	26	2	07/14/06	07/17/06	95	
VHARBOR-03	K0605477-003	26	2	07/14/06	07/17/06	71	
VHARBOR-04	K0605477-004	26	2	07/14/06	07/17/06	44	
VHARBOR-05	K0605477-005	26	2	07/14/06	07/17/06	301	
VHARBOR-06	K0605477-006	26	2	07/14/06	07/17/06	102	
VHARBOR-07	K0605477-007	26	2	07/14/06	07/17/06	183	
VHARBOR-08	K0605477-008	26	2	07/14/06	07/17/06	200	
VHARBOR-09	K0605477-009	26	2	07/14/06	07/17/06	64	
Duplicate	K0605477-010	26	2	07/14/06	07/17/06	254	
Method Blank	K0605477-MB	13	1	07/14/06	07/17/06	ND	

Report By:Agreer

COLUMBIA ANALYTICAL SERVICES, INC.

QA/QC Report

Client : TriMatrix Laboratories, Incorporated
Project Name : VHarbor
Project Number : NA
Sample Matrix : SOIL

Service Request : K0605477
Date Collected : 06/08/06
Date Received : 06/23/06
Date Prepared : 07/14/06
Date Analyzed : 07/17/06

Duplicate Summary
Inorganic Parameters

Sample Name : VHARBOR-04
Lab Code : K0605477-004DUP
Test Notes :

Units : mg/Kg (ppm)
Basis : Dry

Analyte	Prep Method	Analysis Method	MRL	Sample Result	Duplicate Sample Result	Average	Relative Percent Difference	Result Notes
Chloride	Method	300.0	26	44	42	43	5	

Report By:Agrcer

COLUMBIA ANALYTICAL SERVICES, INC.

QA/QC Report

Client : TriMatrix Laboratories, Incorporated
Project Name : VHarbor
Project Number : NA
Sample Matrix : SOIL

Service Request : K0605477
Date Collected : 06/08/06
Date Received : 06/23/06
Date Prepared : 07/14/06
Date Analyzed : 07/17/06

Matrix Spike Summary
Inorganic Parameters

Sample Name : VHARBOR-04
Lab Code : K0605477-004MS
Test Notes :

Units : mg/Kg (ppm)
Basis : Dry

Analyte	Prep Method	Analysis Method	MRL	Spike Level	Sample Result	Spiked Sample Result	Percent Recovery	CAS Percent Recovery Acceptance Limits	Result Notes
Chloride	Method	300.0	650	10700	44	10400	97	75-125	

COLUMBIA ANALYTICAL SERVICES, INC.

QA/QC Report

Client :	TriMatrix Laboratories, Incorporated	**Service Request :**	K0605477
Project Name :	VHarbor	**Date Collected :**	NA
Project Number :	NA	**Date Received :**	NA
Sample Matrix :	SOIL	**Date Prepared :**	07/14/06
		Date Analyzed :	07/17/06

Laboratory Control Sample Summary
Inorganic Parameters

Sample Name :	Laboratory Control Sample	Units :	mg/Kg (ppm)
Lab Code :	K0605477-LCS	Basis :	Dry
Test Notes :			

Analyte	Prep Method	Analysis Method	True Value	Result	Percent Recovery	CAS Percent Recovery Acceptance Limits	Result Notes
Chloride	Method	300.0	341	345	101	85-115	

000.9

Report By:Agreer

COLUMBIA ANALYTICAL SERVICES, INC.

Analytical Report

Client : TriMatrix Laboratories, Incorporated
Project Name : VHarbor
Project Number : NA
Sample Matrix : SOIL

Service Request : K0605477
Date Collected : 06/08/06
Date Received : 06/23/06

Sulfate

Prep Method : Method
Analysis Method : 300.0
Test Notes :

Units : mg/Kg (ppm)
Basis : Dry

Sample Name	Lab Code	MRL	Dilution Factor	Date Prepared	Date Analyzed	Result	Result Notes
VHARBOR-01	K0605477-001	26	2	07/14/06	07/17/06	552	
VHARBOR-02	K0605477-002	26	2	07/14/06	07/17/06	249	
VHARBOR-03	K0605477-003	130	10	07/14/06	07/20/06	403	
VHARBOR-04	K0605477-004	26	2	07/14/06	07/17/06	241	
VHARBOR-05	K0605477-005	130	10	07/14/06	07/20/06	1160	
VHARBOR-06	K0605477-006	26	2	07/14/06	07/17/06	254	
VHARBOR-07	K0605477-007	130	10	07/14/06	07/20/06	1070	
VHARBOR-08	K0605477-008	26	2	07/14/06	07/17/06	854	
VHARBOR-09	K0605477-009	26	2	07/14/06	07/17/06	441	
Duplicate	K0605477-010	130	10	07/14/06	07/20/06	1560	
Method Blank	K0605477-MB	13	1	07/14/06	07/17/06	ND	

Report By:Agreer

COLUMBIA ANALYTICAL SERVICES, INC.

QA/QC Report

Client : TriMatrix Laboratories, Incorporated
Project Name : VHarbor
Project Number : NA
Sample Matrix : SOIL

Service Request : K0605477
Date Collected : 06/08/06
Date Received : 06/23/06
Date Prepared : 07/14/06
Date Analyzed : 07/17/06

Duplicate Summary
Inorganic Parameters

Units : mg/Kg (ppm)
Basis : Dry

Sample Name : VHARBOR-04
Lab Code : K0605477-004DUP
Test Notes :

Analyte	Prep Method	Analysis Method	MRL	Sample Result	Duplicate Sample Result	Average	Relative Percent Difference	Result Notes
Sulfate	Method	300.0	26	241	248	245	3	

00011

Report By:Agreer

COLUMBIA ANALYTICAL SERVICES, INC.

QA/QC Report

Client : TriMatrix Laboratories, Incorporated
Project Name : VHarbor
Project Number : NA
Sample Matrix : SOIL

Service Request : K0605477
Date Collected : 06/08/06
Date Received : 06/23/06
Date Prepared : 07/14/06
Date Analyzed : 07/17/06

Matrix Spike Summary
Inorganic Parameters

Sample Name : VHARBOR-04
Lab Code : K0605477-004MS
Test Notes :

Units : mg/Kg (ppm)
Basis : Dry

Analyte	Prep Method	Analysis Method	MRL	Spike Level	Sample Result	Spiked Sample Result	Percent Recovery	CAS Percent Recovery Acceptance Limits	Result Notes
Sulfate	Method	300.0	650	10700	241	11000	101	75-125	

000:2

Report By:Agreer

COLUMBIA ANALYTICAL SERVICES, INC.

QA/QC Report

Client :	TriMatrix Laboratories, Incorporated	**Service Request :**	K0605477
Project Name :	VHarbor	**Date Collected :**	NA
Project Number :	NA	**Date Received :**	NA
Sample Matrix :	SOIL	**Date Prepared :**	07/14/06
		Date Analyzed :	07/17/06

Laboratory Control Sample Summary
Inorganic Parameters

Sample Name :	Laboratory Control Sample	Units :	mg/Kg (ppm)
Lab Code :	K0605477-LCS	Basis :	Dry
Test Notes :			

Analyte	Prep Method	Analysis Method	True Value	Result	Percent Recovery	CAS Percent Recovery Acceptance Limits	Result Notes
Sulfate	Method	300.0	258	279	108	85-115	

Report By:Agreer

COLUMBIA ANALYTICAL SERVICES, INC.

Analytical Report

Client : TriMatrix Laboratories, Incorporated
Project Name : VHarbor
Project Number : NA
Sample Matrix : SOIL

Service Request : K0605477
Date Collected : 06/08/06
Date Received : 06/23/06

Sulfide, Total

Prep Method : Method
Analysis Method : 9030M
Test Notes :

Units : mg/Kg (ppm)
Basis : Dry

Sample Name	Lab Code	MRL	Dilution Factor	Date Prepared	Date Analyzed	Result	Result Notes
VHARBOR-01	K0605477-001	3.3	1	07/11/06	07/11/06	ND	
VHARBOR-02	K0605477-002	66	20	07/11/06	07/11/06	1110	
VHARBOR-03	K0605477-003	66	20	07/11/06	07/11/06	815	
VHARBOR-04	K0605477-004	3.3	1	07/11/06	07/11/06	110	
VHARBOR-05	K0605477-005	3.3	1	07/11/06	07/11/06	ND	
VHARBOR-06	K0605477-006	6.6	2	07/11/06	07/11/06	424	
VHARBOR-07	K0605477-007	3.3	1	07/11/06	07/11/06	30.3	
VHARBOR-08	K0605477-008	3.3	1	07/11/06	07/11/06	58.7	
VHARBOR-09	K0605477-009	33	10	07/11/06	07/11/06	233	
Duplicate	K0605477-010	3.3	1	07/11/06	07/11/06	ND	
Method Blank	K0605477-MB	3.3	1	07/11/06	07/11/06	ND	

M Modified

Report By:Agreer

COLUMBIA ANALYTICAL SERVICES, INC.

QA/QC Report

Client : TriMatrix Laboratories, Incorporated
Project Name : VHarbor
Project Number : NA
Sample Matrix : SOIL

Service Request : K0605477
Date Collected : 06/08/06
Date Received : 06/23/06
Date Prepared : 07/11/06
Date Analyzed : 07/11/06

Duplicate Summary
Inorganic Parameters

Sample Name : VHARBOR-04
Lab Code : K0605477-004DUP
Test Notes :

Units : mg/Kg (ppm)
Basis : Dry

Analyte	Prep Method	Analysis Method	MRL	Sample Result	Duplicate Sample Result	Average	Relative Percent Difference	Result Notes
Sulfide, Total	Method	9030M	3.3	110	135	123	20	

M Modified

00015

Report By:Agreer

COLUMBIA ANALYTICAL SERVICES, INC.

QA/QC Report

Client : TriMatrix Laboratories, Incorporated
Project Name : VHarbor
Project Number : NA
Sample Matrix : SOIL

Service Request : K0605477
Date Collected : 06/08/06
Date Received : 06/23/06
Date Prepared : 07/11/06
Date Analyzed : 07/11/06

Matrix Spike Summary
Inorganic Parameters

Sample Name : VHARBOR-04
Lab Code : K0605477-004MS
Test Notes :

Units : mg/Kg (ppm)
Basis : Dry

Analyte	Prep Method	Analysis Method	MRL	Spike Level	Sample Result	Spiked Sample Result	Percent Recovery	CAS Percent Recovery Acceptance Limits	Result Notes
Sulfide, Total	Method	9030M	330	5700	110	5730	99	60-130	

M Modified

Report By:Agreer

COLUMBIA ANALYTICAL SERVICES, INC.

QA/QC Report

Client :	TriMatrix Laboratories, Incorporated	**Service Request :**	K0605477
Project Name :	VHarbor	**Date Collected :**	NA
Project Number :	NA	**Date Received :**	NA
Sample Matrix :	SOIL	**Date Prepared :**	07/11/06
		Date Analyzed :	07/11/06

Laboratory Control Sample Summary
Inorganic Parameters

Sample Name :	Laboratory Control Sample	Units :	mg/Kg (ppm)
Lab Code :	K0605477-LCS	Basis :	Dry
Test Notes :			

Analyte	Prep Method	Analysis Method	True Value	Result	Percent Recovery	CAS Percent Recovery Acceptance Limits	Result Notes
Sulfide, Total	Method	9030M	6.9	6.4	93	60-130	

M Modified

Report By:Agreer

Barr Engineering Co.

Columbia Analytical Services

Little Traverse Bay CKD Release Site – Emmett County, Michigan

Columbia Analytical Services Lab Report

for

K0605555

Village Harbor Sediment Samples:

VHARBOR-10

VHARBOR-11

August 2, 2006

Table 1
Village Harbor Sediment Quality Data
CMS Land Company, Bay Harbor
(concentrations in ug/kg, unless noted otherwise)

Location	VHARBOR-10	VHARBOR-11	Lab Blank
Date	6/16/2006	6/16/2006	6/16/2006
Lab	CAS	CAS	CAS
Carbonate	192000000	38700000	<50000
Chloride	192	164	<5.6
Solids, %	35.5	46.6	--
Sulfate	341	103	<5.6
Sulfide total	<1.5	<1.5	<1.5

Data Validation Report
Laboratory Report: K0605555
Received: July 28, 2006

Little Traverse Bay CKD Release Site – Emmett County, Michigan

Date of Data Validation Report: August 2, 2006

The data validation of the Columbia Analytical Services (CAS) laboratory data for the analysis of the sediment samples from sampling completed on June 16, 2006 is complete as detailed below. Parameters included in this laboratory report are chloride, sulfate, carbonate, and sulfide.

The analytical data were reviewed in accordance with the project approved Quality Assurance Project Plan (QAPP). In general, the areas covered by the validation process include:

- Overall assessment
- Holding times
- Blanks
- Laboratory control samples
- Matrix Spikes
- Laboratory duplicates

Two sediment sample results are contained in this laboratory report. They are as follows:

VHARBOR-10 VHARBOR-11

Overall Assessment

No qualifiers were applied or removed to sample results contained in laboratory report number *K0605555* as a result of the data validation process. *All data met the data quality objectives (DQOs)* and are useable as reported and qualified.

Holding Times, Preservation and Storage

The samples were collected June 8, 2006, cooled to 4°C, and sent to TriMatrix laboratory. After TriMatrix was done with the samples, they were sent to CAS. All the samples were received in acceptable condition and analyzed within the recommended holding times for all the parameters.

Blank Analysis

Laboratory method blank analyses are used to determine the existence and magnitude of contamination introduced at the laboratory. No method blanks had detections above the method reporting limit.

Laboratory Control Samples

For some methods the laboratory is required to prepare and analyze a sample of spiked reference matrix for measures of accuracy of the analytical process/system/method. The LCS results met laboratory acceptance criteria for percent recovery of the spiked concentrations.

Matrix Spike Samples

Matrix spikes provide information about the effect of each sample matrix on the sample preparation procedures and analytical results. All matrix spike data met laboratory acceptance criteria.

Laboratory Duplicates

Laboratory duplicates are used to demonstrate acceptable precision and reproducibility of results by the laboratory. All duplicate samples met acceptance criteria.

1317 South 13th Avenue P.O. Box 479 Kelso, Washington 98626 (360) 577-7222 (360) 636-1068 fax

Columbia Analytical Services, Inc.
An Employee - Owned Comp

July 12, 2006

Service Request No: K0605555

RECEIVED
JUL 2 0 2006
BARR ENGINEERING CO.

Marta Nelson
Barr Engineering
4700 West 77th Street
Minneapolis, MN 55435

RE: Bay Harbor/VH

Dear Marta:

Enclosed are the results of the rush sample(s) submitted to our laboratory on July 07, 2006. For your reference, these analyses have been assigned our service request number K0605555.

All analyses were performed according to our laboratory's quality assurance program. The test results meet requirements of the NELAC standards except as noted in the case narrative report. All results are intended to be considered in their entirety, and Columbia Analytical Services, Inc. (CAS) is not responsible for use of less than the complete report. Results apply only to the items submitted to the laboratory for analysis and individual items (samples) analyzed, as listed in the report.

Please call if you have any questions. My extension is 3358.

Respectfully submitted,

Columbia Analytical Services, Inc.

Lynda Huckestein
Client Services Manager

LH/lmb

Acronyms

ASTM	American Society for Testing and Materials
A2LA	American Association for Laboratory Accreditation
CARB	California Air Resources Board
CAS Number	Chemical Abstract Service registry Number
CFC	Chlorofluorocarbon
CFU	Colony-Forming Unit
DEC	Department of Environmental Conservation
DEQ	Department of Environmental Quality
DHS	Department of Health Services
DOE	Department of Ecology
DOH	Department of Health
EPA	U. S. Environmental Protection Agency
ELAP	*Environmental Laboratory Accreditation Program*
GC	Gas Chromatography
GC/MS	Gas Chromatography/Mass Spectrometry
LUFT	Leaking Underground Fuel Tank
M	Modified
MCL	Maximum Contaminant Level is the highest permissible concentration of a substance allowed in drinking water as established by the USEPA.
MDL	Method Detection Limit
MPN	Most Probable Number
MRL	Method Reporting Limit
NA	Not Applicable
NC	Not Calculated
NCASI	National Council of the Paper Industry for Air and Stream Improvement
ND	Not Detected
NIOSH	National Institute for Occupational Safety and Health
PQL	Practical Quantitation Limit
RCRA	Resource Conservation and Recovery Act
SIM	Selected Ion Monitoring
TPH	*Total Petroleum Hydrocarbons*
tr	Trace level is the concentration of an analyte that is less than the PQL but greater than or equal to the MDL.

Inorganic Data Qualifiers

*	The result is an outlier. See case narrative.
#	The control limit criteria is not applicable See case narrative.
B	The analyte was found in the associated method blank at a level that is significant relative to the sample result.
E	The result is an estimate amount because the value exceeded the instrument calibration range.
J	The result is an estimated concentration that is less than the MRL but greater than or equal to the MDL.
U	The compound was analyzed for, but was not detected ("Non-detect") at or above the MRL/MDL.
i	The MRL/MDL has been elevated due to a matrix interference.
X	See case narrative.

Metals Data Qualifiers

#	The control limit criteria is not applicable. See case narrative.
B	The result is an estimated concentration that is less than the MRL but greater than or equal to the MDL.
E	The percent difference for the serial dilution was greater than 10%, indicating a possible matrix interference in the sample.
M	The duplicate injection precision was not met.
N	The Matrix Spike sample recovery is not within control limits. See case narrative.
S	The reported value was determined by the Method of Standard Additions (MSA).
U	The compound was analyzed for, but was not detected ("Non-detect") at or above the MRL/MDL.
W	The post-digestion spike for furnace AA analysis is out of control limits, while sample absorbance is less than 50% of spike absorbance.
i	The MRL/MDL has been elevated due to a matrix interference.
X	See case narrative.
*	The duplicate analysis not within control limits. See case narrative.
+	The correlation coefficient for the MSA is less than 0.995.

Organic Data Qualifiers

*	The result is an outlier. See case narrative.
#	The control limit criteria is not applicable. See case narrative.
A	A tentatively identified compound, a suspected aldol-condensation product.
B	The analyte was found in the associated method blank at a level that is significant relative to the sample result.
C	The analyte was qualitatively confirmed using GC/MS techniques, pattern recognition, or by comparing to historical data
D	The reported result is from a dilution.
E	The result is an estimate amount because the value exceeded the instrument calibration range.
J	The result is an estimated concentration that is less than the MRL but greater than or equal to the MDL.
N	The result is presumptive. The analyte was tentatively identified, but a confirmation analysis was not performed.
P	The GC or HPLC confirmation criteria was exceeded. The relative percent difference is greater than 40% between the two analytical results (25% for CLP Pesticides).
U	The compound was analyzed for, but was not detected ("Non-detect") at or above the MRL/MDL.
i	The MRL/MDL has been elevated due to a chromatographic interference.
X	See case narrative.

Additional Petroleum Hydrocarbon Specific Qualifiers

F	The chromatographic fingerprint of the sample matches the elution pattern of the calibration standard.
L	The chromatographic fingerprint of the sample resembles a petroleum product, but the elution pattern indicates the presence of a greater amount of lighter molecular weight constituents than the calibration standard.
H	The chromatographic fingerprint of the sample resembles a petroleum product, but the elution pattern indicates the presence of a greater amount of heavier molecular weight constituents than the calibration standard.
O	The chromatographic fingerprint of the sample resembles an oil, but does not match the calibration standard.
Y	The chromatographic fingerprint of the sample resembles a petroleum product eluting in approximately the correct carbon range, but the elution pattern does not match the calibration standard.
Z	The chromatographic fingerprint does not resemble a petroleum product.

Case Narrative

COLUMBIA ANALYTICAL SERVICES, INC.

Client:	Barr Engineering Company	**Service Request No.:**	K0605555
Project:	Bay Harbor	**Date Received:**	7/7/06
Sample Matrix:	Soil		

CASE NARRATIVE

All analyses were performed consistent with the quality assurance program of Columbia Analytical Services, Inc. (CAS). This report contains analytical results for samples designated for Tier II data deliverables. When appropriate to the method, method blank results have been reported with each analytical test. Additional quality control analyses reported herein include: Laboratory Duplicate (DUP), Matrix Spike (MS), and Laboratory Control Sample (LCS).

Sample Receipt

Two soil samples were received for analysis at Columbia Analytical Services on 7/7/06. The samples were received in good condition and consistent with the accompanying chain of custody form. Additional analyses for chloride, sulfate and sulfide were added per discussions Michael Dupay at Barr Engineering on 7/5/06. The samples were stored in a refrigerator at 4°C upon receipt at the laboratory.

General Chemistry Parameters

No anomalies associated with the analysis of these samples were observed.

Approved by _____ **Date** 7/24/06

Chain of Custody Documentation

TriMatrix Laboratories, Inc.

5560 Corporate Exchange Court SE Grand Rapids, MI 49512
Phone (616) 975-4500 Fax (616) 942-7463
www.trimatrixlabs.com

Chain of Custody Record

COC No. **114214**

Page ____ of ____

For Lab Use Only

Cart	
VOA Rack/Tray	
Receipt Log No.	
Project Chemist	
Laboratory Project No.	

Client Name	Barr
Address	
Phone	952 832 2698
Fax	
Project Name	Bay Harbor / VH
Client Project No. / P.O. No.	
Invoice To	☒ Client ☐ Other (comments)
Contact/Report To	Michael Dupay

Analyses Requested: Carbonate

⇦ PRESERVATIVES
- A NONE pH~7
- B HNO_3 pH<2
- C H_2SO_4 pH<2
- D 1+1 HCl pH<2
- E NaOH pH>12
- F ZnAc/NaOH pH>9
- G MeOH
- H Other (note below)

Container Type (corresponds to Container Packing List)

Test Group	Matrix Code	Laboratory Sample Number		Sample ID	Cooler ID	Sample Date	Sample Time	COMP	GRAB	Matrix	Number of Containers Submitted	Total	Sample Comments
			1	VHARBOR-10		6.16.06	1634		X	SO	1	1	
			2	VHARBOR-11		↓	1723		X	↓	1	1	
			3										
			4										
			5										
			6										
			7										
			8										
			9										
			10										

Sampled By (print): MMB / NJB

Sampler's Signature:

Company:

How Shipped? Hand Carrier_____

Tracking No.

Comments: added Cl_2SO_4, S= per Michael Dupay 7/5/06. contact Michael Dupay with questions

1. Relinquished By	Date	Time	2. Relinquished By	Date	Time	3. Relinquished By	Date	Time
						[signature]	7/6/06	

1. Received By	Date	Time	2. Received By	Date	Time	3. Received For Lab By	Date	Time
			Amanda Jewell	7/7/06	1400	[signature]		

TriMatrix COC -- COC WHITE COPY - REPORT YELLOW COPY - LABORATORY PINK COPY - FIELD

Columbia Analytical Services Inc.
Cooler Receipt and Preservation Form

PC LH

Project/Client Tri Matrix Service Request K06 05555

Cooler received on 4/7/14 and opened on 4/8/14 by RBlank

1.	Were custody seals on outside of coolers?	Y	N
	If yes, how many and where?		
2.	Were custody seals intact?	Y	N
3.	Were signature and date present on the custody seals?	Y	N
4.	Is the shipper's airbill available and filed? If no, record airbill number: 773905674521	Y	N
5.	COC# 114214		
	Temperature of cooler(s) upon receipt: (°C) 20.4		
	Temperature Blank: (°C)		
	Were samples hand delivered on the same day as collection?	Y	N
6.	Were custody papers properly filled out (ink, signed, etc.)?	Y	N
7.	Type of packing material present bmap		
8.	**Did all bottles arrive in good condition (unbroken)?**	Y	N
9.	Were all bottle labels complete (i.e analysis, preservation, etc.)?	Y	N
10.	Did all bottle labels and tags agree with custody papers?	Y	N
11.	**Were the correct types of bottles used for the tests indicated?**	Y	N
12.	Were all of the preserved bottles received at the lab with the appropriate pH?	Y	N
13.	Were VOA vials checked for absence of air bubbles, and if present, noted below?	Y	N
14.	Were the 1631 Mercury bottles checked for absence of air bubbles, and if present, noted below?	Y	N
15.	Did the bottles originate from CAS/K or a branch laboratory?	Y	N
16.	**Are CWA Microbiology samples received with >1/2 the 24hr. hold time remaining from collection?**	Y	N
17.	Was C12/Res negative?	Y	N

Explain any discrepancies:

RESOLUTION:

Samples that required preservation or received out of temperature:

Sample ID	Reagent	Volume	Lot Number	Bottle Type	Rec'd out of Temperature	Initials

00008

COLUMBIA ANALYTICAL SERVICES, INC.

Analytical Results

Client: TriMatrix Laboratories, Incorporated
Project: Bay Harbor/VH
Sample Matrix: Soil

Service Request: K0605555

Total Solids

Prep Method: NONE
Analysis Method: 160.3M
Test Notes:

Units: PERCENT
Basis: Wet

Sample Name	Lab Code	Date Collected	Date Received	Date Analyzed	Result	Result Notes
VHarbor-10	K0605555-001	06/16/2006	07/07/2006	07/10/2006	35.5	
VHarbor-11	K0605555-002	06/16/2006	07/07/2006	07/10/2006	46.6	

COLUMBIA ANALYTICAL SERVICES, INC.

QA/QC Report

Client:	TriMatrix Laboratories, Incorporated	**Service Request:**	K0605555
Project:	Bay Harbor/VH	**Date Collected:**	06/16/2006
Sample Matrix:	Soil	**Date Received:**	07/07/2006
		Date Analyzed:	07/10/2006

Duplicate Sample Summary

Total Solids

Prep Method:	NONE	**Units:**	PERCENT
Analysis Method:	160.3M	**Basis:**	Wet
Test Notes:			

Sample Name	Lab Code	Sample Result	Duplicate Sample Result	Average	Relative Percent Difference	Result Notes
VHarbor-10	K0605555-001	35.5	34.6	35.1	3	

00010

COLUMBIA ANALYTICAL SERVICES, INC.

Analytical Report

Client : TriMatrix Laboratories, Incorporated
Project Name : Bay Harbor/VH
Project Number : NA
Sample Matrix : SOIL

Service Request : K0605555
Date Collected : 06/16/06
Date Received : 07/07/06

Chloride

Prep Method : Method
Analysis Method : 300.0
Test Notes :

Units : mg/Kg (ppm)
Basis : Dry

Sample Name	Lab Code	MRL	Dilution Factor	Date Prepared	Date Analyzed	Result	Result Notes
VHarbor-10	K0605555-001	12	2	07/14/06	07/17/06	192	
VHarbor-11	K0605555-002	12	2	07/14/06	07/17/06	164	
Method Blank	K0605555-MB	5.6	1	07/14/06	07/17/06	ND	

00011

Report By: Agreer

COLUMBIA ANALYTICAL SERVICES, INC.

QA/QC Report

Client :	TriMatrix Laboratories, Incorporated	**Service Request :**	K0605555
Project Name :	Bay Harbor/VH	**Date Collected :**	NA
Project Number :	NA	**Date Received :**	NA
Sample Matrix :	SOIL	**Date Prepared :**	07/14/06
		Date Analyzed :	07/17/06

Duplicate Summary
Inorganic Parameters

Sample Name :	Batch QC	Units :	mg/Kg (ppm)
Lab Code :	K0605477-004DUP	Basis :	Dry
Test Notes :			

Analyte	Prep Method	Analysis Method	MRL	Sample Result	Duplicate Sample Result	Average	Relative Percent Difference	Result Notes
Chloride	Method	300.0	12	16	16	16	<1	

Report By:Agreer

COLUMBIA ANALYTICAL SERVICES, INC.

QA/QC Report

Client : TriMatrix Laboratories, Incorporated
Project Name : Bay Harbor/VH
Project Number : NA
Sample Matrix : SOIL

Service Request : K0605555
Date Collected : NA
Date Received : NA
Date Prepared : 07/14/06
Date Analyzed : 07/17/06

Matrix Spike Summary
Inorganic Parameters

Sample Name : Batch QC
Lab Code : K0605477-004MS
Test Notes :

Units : mg/Kg (ppm)
Basis : Dry

Analyte	Prep Method	Analysis Method	MRL	Spike Level	Sample Result	Spiked Sample Result	Percent Recovery	CAS Percent Recovery Acceptance Limits	Result Notes
Chloride	Method	300.0	280	3960	16	3830	96	75-125	

Report By:Agreer

COLUMBIA ANALYTICAL SERVICES, INC.

QA/QC Report

Client :	TriMatrix Laboratories, Incorporated	**Service Request :**	K0605555
Project Name :	Bay Harbor/VH	**Date Collected :**	NA
Project Number :	NA	**Date Received :**	NA
Sample Matrix :	SOIL	**Date Prepared :**	07/14/06
		Date Analyzed :	07/17/06

Laboratory Control Sample Summary
Inorganic Parameters

Units : mg/Kg (ppm)
Basis : Dry

Sample Name : Laboratory Control Sample
Lab Code : K0605555-LCS
Test Notes :

Analyte	Prep Method	Analysis Method	True Value	Result	Percent Recovery	CAS Percent Recovery Acceptance Limits	Result Notes
Chloride	Method	300.0	341	345	101	85-115	

Report By: Agreer

COLUMBIA ANALYTICAL SERVICES, INC.

Analytical Report

Client : TriMatrix Laboratories, Incorporated
Project Name : Bay Harbor/VH
Project Number : NA
Sample Matrix : SOIL

Service Request : K0605555
Date Collected : 06/16/06
Date Received : 07/07/06

Sulfate

Prep Method : Method
Analysis Method : 300.0
Test Notes :

Units : mg/Kg (ppm)
Basis : Dry

Sample Name	Lab Code	MRL	Dilution Factor	Date Prepared	Date Analyzed	Result	Result Notes
VHarbor-10	K0605555-001	12	2	07/14/06	07/17/06	341	
VHarbor-11	K0605555-002	12	2	07/14/06	07/17/06	103	
Method Blank	K0605555-MB	5.6	1	07/14/06	07/17/06	ND	

Report By:Agrecr

COLUMBIA ANALYTICAL SERVICES, INC.

QA/QC Report

Client : TriMatrix Laboratories, Incorporated
Project Name : Bay Harbor/VH
Project Number : NA
Sample Matrix : SOIL

Service Request : K0605555
Date Collected : NA
Date Received : NA
Date Prepared : 07/14/06
Date Analyzed : 07/17/06

Duplicate Summary
Inorganic Parameters

Sample Name : Batch QC
Lab Code : K0605477-004DUP
Test Notes :

Units : mg/Kg (ppm)
Basis : Dry

Analyte	Prep Method	Analysis Method	MRL	Sample Result	Duplicate Sample Result	Average	Relative Percent Difference	Result Notes
Sulfate	Method	300.0	12	89	92	91	3	

Report By:Agreer

COLUMBIA ANALYTICAL SERVICES, INC.

QA/QC Report

Client : TriMatrix Laboratories, Incorporated
Project Name : Bay Harbor/VH
Project Number : NA
Sample Matrix : SOIL

Service Request : K0605555
Date Collected : NA
Date Received : NA
Date Prepared : 07/14/06
Date Analyzed : 07/17/06

Matrix Spike Summary
Inorganic Parameters

Sample Name : Batch QC
Lab Code : K0605477-004MS
Test Notes :

Units : mg/Kg (ppm)
Basis : Dry

Analyte	Prep Method	Analysis Method	MRL	Spike Level	Sample Result	Spiked Sample Result	Percent Recovery	CAS Percent Recovery Acceptance Limits	Result Notes
Sulfate	Method	300.0	280	3960	89	4070	101	75-125	

00017

Report By:Agreer

COLUMBIA ANALYTICAL SERVICES, INC.

QA/QC Report

Client :	TriMatrix Laboratories, Incorporated	**Service Request :**	K0605555
Project Name :	Bay Harbor/VH	**Date Collected :**	NA
Project Number :	NA	**Date Received :**	NA
Sample Matrix :	SOIL	**Date Prepared :**	07/14/06
		Date Analyzed :	07/17/06

Laboratory Control Sample Summary
Inorganic Parameters

Sample Name :	Laboratory Control Sample	Units :	mg/Kg (ppm)
Lab Code :	K0605555-LCS	Basis :	Dry
Test Notes :			

Analyte	Prep Method	Analysis Method	True Value	Result	Percent Recovery	CAS Percent Recovery Acceptance Limits	Result Notes
Sulfate	Method	300.0	258	279	108	85-115	

Report By:Agreer

COLUMBIA ANALYTICAL SERVICES, INC.

Analytical Report

Client : TriMatrix Laboratories, Incorporated
Project Name : Bay Harbor/VH
Project Number : NA
Sample Matrix : SOIL

Service Request : K0605555
Date Collected : 06/16/06
Date Received : 07/07/06

Carbonate

Units : Percent
Basis : As Received

Analysis Method : ASTM D513-02M
Test Notes :

Sample Name	Lab Code	MRL	Dilution Factor	Date Analyzed	Result	Result Notes
VHarbor-10	K0605555-001	0.005	1	07/20/06	19.2	
VHarbor-11	K0605555-002	0.005	1	07/20/06	3.87	
Method Blank	K0605555-MB	0.005	1	07/20/06	ND	

M Modified for analysis of soil.

00019

Report By:Agreer

COLUMBIA ANALYTICAL SERVICES, INC.

QA/QC Report

Client : TriMatrix Laboratories, Incorporated
Project Name : Bay Harbor/VH
Project Number : NA
Sample Matrix : SOIL

Service Request : K0605555
Date Collected : 06/16/06
Date Received : 07/07/06
Date Prepared : NA
Date Analyzed : 07/20/06

Duplicate Summary
Inorganic Parameters

Sample Name : VHarbor-10
Lab Code : K0605555-001DUP
Test Notes :

Units : Percent
Basis : As Received

Analyte	Analysis Method	MRL	Sample Result	Duplicate Sample Result	Average	Relative Percent Difference	Result Notes
Carbonate	ASTM D513-02M	0.005	19.2	17.9	18.6	7	

M Modified for analysis of soil.

Report By:Agreer

COLUMBIA ANALYTICAL SERVICES, INC.

QA/QC Report

Client : TriMatrix Laboratories, Incorporated
Project Name : Bay Harbor/VH
Project Number : NA
Sample Matrix : SOIL

Service Request : K0605555
Date Collected : 06/16/06
Date Received : 07/07/06
Date Prepared : NA
Date Analyzed : 07/20/06

Matrix Spike Summary
Inorganic Parameters

Sample Name : VHarbor-10
Lab Code : K0605555-001MS
Test Notes :

Units : Percent
Basis : As Received

Analyte	Analysis Method	MRL	Spike Level	Sample Result	Spiked Sample Result	Percent Recovery	CAS Percent Recovery Acceptance Limits	Result Notes
Carbonate	ASTM D513-02M	0.005	12.6	19.2	30.0	86	75-125	

M Modified for analysis of soil.

00021

Report By:Agreer

COLUMBIA ANALYTICAL SERVICES, INC.

QA/QC Report

Client :	TriMatrix Laboratories, Incorporated	**Service Request :**	K0605555
Project Name :	Bay Harbor/VH	**Date Collected :**	NA
Project Number :	NA	**Date Received :**	NA
Sample Matrix :	SOIL	**Date Prepared :**	NA
		Date Analyzed :	07/20/06

Laboratory Control Sample Summary
Inorganic Parameters

Sample Name :	Laboratory Control Sample	Units :	Percent
Lab Code :	K0605555-LCS	Basis :	As Received
Test Notes :			

Analyte	Prep Method	Analysis Method	True Value	Result	Percent Recovery	CAS Percent Recovery Acceptance Limits	Result Notes
Carbonate	None	ASTM D513-02M	60.0	56.4	94	85-115	

M Modified for analysis of soil.

Report By:Agreer

COLUMBIA ANALYTICAL SERVICES, INC.

Analytical Report

Client : TriMatrix Laboratories, Incorporated
Project Name : Bay Harbor/VH
Project Number : NA
Sample Matrix : SOIL

Service Request : K0605555
Date Collected : 06/16/06
Date Received : 07/07/06

Sulfide, Total

Prep Method : Method
Analysis Method : 9030M
Test Notes :

Units : mg/Kg (ppm)
Basis : Dry

Sample Name	Lab Code	MRL	Dilution Factor	Date Prepared	Date Analyzed	Result	Result Notes
VHarbor-10	K0605555-001	1.5	1	07/11/06	07/11/06	ND	
VHarbor-11	K0605555-002	1.5	1	07/11/06	07/11/06	ND	
Method Blank	K0605555-MB	1.5	1	07/11/06	07/11/06	ND	

M Modified for analysis of soil.

00023

Report By:Agreer

COLUMBIA ANALYTICAL SERVICES, INC.

QA/QC Report

Client :	TriMatrix Laboratories, Incorporated	**Service Request :**	K0605555
Project Name :	Bay Harbor/VH	**Date Collected :**	NA
Project Number :	NA	**Date Received :**	NA
Sample Matrix :	SOIL	**Date Prepared :**	07/11/06
		Date Analyzed :	07/11/06

Duplicate Summary
Inorganic Parameters

Sample Name :	Batch QC	Units :	mg/Kg (ppm)
Lab Code :	K0605477-004DUP	Basis :	Dry
Test Notes :			

Analyte	Prep Method	Analysis Method	MRL	Sample Result	Duplicate Sample Result	Average	Relative Percent Difference	Result Notes
Sulfide, Total	Method	9030M	1.5	110	135	123	20	

M Modified for analysis of soil.

Report By:Agreer

COLUMBIA ANALYTICAL SERVICES, INC.

QA/QC Report

Client : TriMatrix Laboratories, Incorporated
Project Name : Bay Harbor/VH
Project Number : NA
Sample Matrix : SOIL

Service Request : K0605555
Date Collected : NA
Date Received : NA
Date Prepared : 07/11/06
Date Analyzed : 07/11/06

Matrix Spike Summary
Inorganic Parameters

Sample Name : Batch QC
Lab Code : K0605477-004MS
Test Notes :

Units : mg/Kg (ppm)
Basis : Dry

Analyte	Prep Method	Analysis Method	MRL	Spike Level	Sample Result	Spiked Sample Result	Percent Recovery	CAS Percent Recovery Acceptance Limits	Result Notes
Sulfide, Total	Method	9030M	150	5700	110	5730	99	60-130	

M Modified for analysis of soil.

Report By:Agreer

COLUMBIA ANALYTICAL SERVICES, INC.

QA/QC Report

Client :	TriMatrix Laboratories, Incorporated	**Service Request :**	K0605555
Project Name :	Bay Harbor/VH	**Date Collected :**	NA
Project Number :	NA	**Date Received :**	NA
Sample Matrix :	SOIL	**Date Prepared :**	07/11/06
		Date Analyzed :	07/11/06

Laboratory Control Sample Summary
Inorganic Parameters

Sample Name :	Laboratory Control Sample	Units :	mg/Kg (ppm)
Lab Code :	K0605555-LCS	Basis :	Dry
Test Notes :			

Analyte	Prep Method	Analysis Method	True Value	Result	Percent Recovery	CAS Percent Recovery Acceptance Limits	Result Notes
Sulfide, Total	Method	9030M	6.9	6.4	93	60-130	

M Modified for analysis of soil.

Report By:Agreer

Barr Engineering Company
Routine Level Quality Control Report

Barr Project # 22/24-001 EKF3200 **Project Name** Bay Harbor

Laboratory CAS **Sample ID: Event or COC#** Village Harbor Sediments

Lab Report # K0605555 **Matrix:** Soil X **Required Analysis:** VOC ____

Water ____ SVOC ____

Report Date 07/12/06 Air ____ Metal ____

Other ____ GenChem X

Review By kdp **Date** 08/02/06 **Holding Times Met: Yes / No**

Comments: temp high - ok [redacted] SOILS

Accuracy Data:	MS/MSD % Recovery (Yes) / No Sample ID____	LCS/LCSD % Recovery
VOC	Cl^- ok	Cl^- ok
SVOC	SO_4 ok sulfide ok	SO_4 ok sulfide ok
Metals	CO_3 ok	CO_3 ok
Other		

Precision Data:	MS/MSD RPDs, % Yes / No Sample ID____	LCS/LCSD RPDs, %
VOC		
SVOC		
Metals		
Other		

Surrogate Standards Data

Organics:		Inorganic Sample Dups:
VOC		Frequency: ___ 10 SOLIDS ok 3 to RPD
SVOC		Results: Cl^- ok <1 to RPD sulfide ok 20 to RPD SO_4 ok 3 to RPD CO_3 ok 7 to RPD

Blank Data:	Field Blank	Trip Blank (VOC Only)	Laboratory/Method Blank
VOC			Cl^- ND [redacted] ND
SVOC			SO_4 ND sulfide ND
Metals			CO_3 ND
Other			

Completeness Check: 100% Yes / No
Comments:

Historical Comparison: N/A ____
Comments:

Masked/Blind Duplicate Results: N/A ____ Sample _____

	Native Result	Duplicate Result	Native Result	Duplicate Result
VOC				
SVOC				
Metals				
Other				

Qualifiers/Qualifier Summary: Yes / No (Note any TB, FB and MB affected)

Sample Parameter	Add Qualifier	Remove Qualifier	Retain Qualifier

Other Actions Taken: Revised Report Requested ____

Lab Exception Report Completed: _____

Summary:
NO QUALIFIERS

Ok as reported kdp 08/02/06

S:\QCRPT200.WPD/MST

Barr Engineering Co.

University of Minnesota

Little Traverse Bay CKD Release Site – Emmett County, Michigan

University of Minnesota Raw Data

for

Electron Microprobe Analysis

Village Harbor Sediment Samples:

CKD

VHARBOR-01

VHARBOR-02

VHARBOR-03

VHARBOR-04

VHARBOR-05

VHARBOR-06

VHARBOR-07

VHARBOR-08

VHARBOR-09

Duplicate (VHARBOR-05)

VHARBOR-10

VHARBOR-11

July 31, 2006

Normalized Wt %
Sample: CKD

	MgO	SO3	FeO	Al2O3	K2O	SiO2	CaCO3	Total
	2.33	8.99	2.48	3.84	1.35	11.87	69.15	100
	2.48	8.31	1.77	3.96	1.27	13.30	68.92	100
	2.63	11.27	2.19	4.40	1.29	12.79	65.42	100
	1.68	11.36	1.78	3.18	1.13	11.11	69.76	100
	2.00	12.71	1.63	3.49	1.06	10.38	68.74	100
	1.77	8.14	2.44	4.08	1.30	9.68	72.59	100
	2.34	8.27	2.29	4.45	1.06	11.05	70.54	100
	1.64	11.91	2.24	3.83	1.09	11.03	68.28	100
	1.84	7.20	1.92	3.40	1.10	10.32	74.23	100
	1.39	13.92	2.06	3.56	1.16	11.94	65.97	100
	1.78	8.52	2.27	3.44	1.15	11.46	71.39	100
	1.89	9.29	1.86	3.34	0.97	10.00	72.66	100
	2.33	9.39	2.07	3.88	1.27	12.13	68.93	100
	2.20	9.44	1.57	3.06	1.01	12.40	70.32	100
	1.35	10.16	1.65	3.08	1.07	9.94	72.75	100
	1.69	10.57	2.21	3.10	0.99	13.15	68.30	100
	1.68	9.64	2.03	4.06	1.27	9.20	72.12	100
	1.97	10.63	1.43	4.18	1.16	11.64	68.99	100
	2.05	10.11	2.07	4.10	1.23	10.97	69.48	100
Mean	1.95	9.99	2.00	3.71	1.15	11.28	69.92	
StDev	0.36	1.70	0.30	0.45	0.12	1.18	2.30	

Normalized Wt %

Sample: Vharbor-01

	MgO	SO3	FeO	Al2O3	K2O	SiO2	CaCO3	Total
	17.02	0.71	0.22	5.31	0.66	3.70	72.37	100
	18.06	1.79	0.24	6.38	0.82	1.88	70.83	100
	18.68	1.80	0.39	4.97	0.44	1.53	72.19	100
	18.91	1.21	0.22	5.77	0.60	1.46	71.84	100
	17.12	2.47	0.15	4.52	0.64	1.74	73.37	100
	22.07	2.25	0.00	5.63	0.63	2.03	67.40	100
	19.72	1.41	0.06	5.94	0.57	2.69	69.62	100
	19.32	0.89	0.20	5.52	0.63	2.26	71.19	100
	13.28	2.52	0.10	4.12	0.66	2.70	76.62	100
	21.23	0.86	0.50	7.21	0.78	3.19	66.23	100
	19.40	1.29	0.38	5.73	0.44	3.04	69.71	100
	15.56	0.46	0.57	4.84	0.55	2.39	75.63	100
	16.23	0.54	0.16	5.87	0.78	2.71	73.72	100
	16.59	2.36	0.21	5.08	0.76	2.30	72.69	100
	16.41	1.82	0.22	5.08	0.73	3.22	72.51	100
	17.42	1.09	0.02	6.08	0.50	2.05	72.84	100
	17.26	0.85	0.07	5.16	0.54	2.46	73.68	100
	20.87	1.90	0.00	8.19	0.87	4.44	63.74	100
	18.96	1.65	0.00	4.87	0.65	1.92	71.95	100
	13.12	0.57	0.31	4.13	0.47	1.84	79.56	100
	13.52	2.52	0.11	3.74	0.46	1.86	77.80	100
	14.89	0.75	0.30	4.22	0.52	1.40	77.93	100
	19.92	2.31	0.00	6.63	0.90	3.91	66.35	100
Mean	17.63	1.48	0.19	5.43	0.63	2.47	72.16	
StDev	2.49	0.71	0.16	1.05	0.14	0.81	3.91	

Normalized Wt %
Sample: Vharbor-02

	MgO	SO3	FeO	Al2O3	K2O	SiO2	CaCO3	Total
	0.96	3.00	1.20	2.46	1.18	13.78	77.43	100
	0.92	2.49	1.78	2.90	1.36	13.41	77.15	100
	1.06	3.09	1.86	2.84	1.00	15.23	74.92	100
	1.19	2.14	1.26	3.23	1.30	17.94	72.95	100
	1.09	1.92	2.10	4.25	1.38	15.08	74.17	100
	1.26	2.37	1.69	3.27	1.10	15.09	75.23	100
	0.99	2.26	1.87	2.81	1.22	16.49	74.38	100
	1.47	2.28	2.28	3.27	1.23	14.74	74.74	100
	1.28	2.65	1.48	3.62	1.47	16.54	72.96	100
	1.60	1.70	1.84	2.79	1.23	14.40	76.46	100
	1.36	2.20	1.94	2.51	1.16	16.21	74.61	100
	1.18	1.36	1.80	3.30	1.15	16.91	74.29	100
	1.09	2.73	1.87	4.15	1.16	18.96	70.04	100
	1.00	3.70	1.31	3.26	1.18	17.89	71.66	100
	1.05	1.88	2.09	3.54	1.17	17.82	72.45	100
	1.34	2.83	1.95	2.77	0.93	17.46	72.73	100
	1.66	1.06	2.36	3.63	1.17	17.99	72.14	100
	1.22	1.46	1.62	2.78	1.06	15.79	76.07	100
	1.88	3.27	2.42	3.74	1.16	15.09	72.45	100
	1.23	1.61	1.85	2.76	1.16	19.19	72.20	100
Mean	1.24	2.30	1.83	3.19	1.19	16.30	73.95	
StDev	0.25	0.69	0.34	0.51	0.12	1.69	1.95	

Normalized Wt %

Sample: Vharbor-03

	MgO	SO3	FeO	Al2O3	K2O	SiO2	CaCO3	Total
	0.94	1.46	1.66	2.97	1.26	9.55	82.15	100
	1.22	2.09	1.92	3.48	1.55	10.46	79.29	100
	1.04	2.99	1.62	3.17	1.37	9.67	80.15	100
	1.13	2.03	1.71	3.44	1.34	11.38	78.97	100
	1.03	1.47	1.70	3.38	1.53	11.04	79.85	100
	1.03	2.03	1.47	3.00	1.56	8.78	82.14	100
	1.36	2.84	1.66	3.45	1.21	11.02	78.48	100
	1.06	1.90	1.43	2.87	1.27	9.49	81.97	100
	1.15	1.77	2.19	3.55	1.43	11.79	78.13	100
	1.42	2.35	1.75	3.61	1.32	12.09	77.47	100
	1.17	2.74	1.51	3.18	1.59	11.29	78.52	100
	1.02	2.30	1.60	2.76	1.38	9.37	81.58	100
	1.21	1.47	1.78	3.16	1.41	9.54	81.42	100
	0.99	1.97	1.70	3.00	1.45	10.71	80.18	100
	1.66	2.26	2.19	3.36	1.65	12.55	76.34	100
	1.30	2.36	2.02	3.74	1.40	13.44	75.75	100
	1.23	2.10	1.68	3.22	1.27	10.09	80.42	100
	1.29	1.55	1.59	3.05	1.42	11.23	79.87	100
	1.28	2.75	2.41	3.76	1.46	12.85	75.50	100
	1.08	2.31	1.98	3.81	1.69	13.57	75.57	100
Mean	1.18	2.14	1.78	3.30	1.43	11.00	79.19	
StDev	0.17	0.46	0.26	0.31	0.13	1.41	2.20	

Normalized Wt %
Sample: Vharbor-04

	MgO	SO3	FeO	Al2O3	K2O	SiO2	CaCO3	Total
	1.36	0.41	1.45	3.86	1.65	9.64	81.63	100
	1.30	1.12	1.48	3.94	1.70	10.06	80.41	100
	1.13	1.63	1.84	3.75	1.54	9.20	80.91	100
	1.13	1.82	1.62	3.64	1.44	8.58	81.78	100
	1.09	1.23	1.78	3.69	1.48	8.85	81.88	100
	1.05	1.29	1.38	3.30	1.41	8.14	83.43	100
	1.22	1.55	2.31	3.49	1.85	9.13	80.46	100
	1.02	1.75	1.65	3.70	1.67	8.22	81.99	100
	1.35	0.43	1.49	4.09	1.56	8.47	82.61	100
	1.27	0.70	1.66	3.62	1.48	10.38	80.89	100
	1.40	1.70	1.49	3.41	1.54	8.42	82.05	100
	1.26	1.68	2.03	3.78	1.72	8.96	80.58	100
	1.06	1.30	1.99	3.29	1.45	8.74	82.19	100
	1.34	2.09	1.92	3.33	1.54	8.49	81.30	100
	1.06	1.73	1.88	3.18	1.79	7.78	82.57	100
	1.15	1.11	2.32	3.55	1.70	8.22	81.96	100
	1.13	1.32	1.81	3.32	1.58	7.88	82.96	100
Mean	1.19	1.35	1.77	3.58	1.59	8.77	81.74	
StDev	0.13	0.48	0.28	0.26	0.13	0.73	0.89	

Normalized Wt %

Sample: Vharbor-05

	MgO	SO3	FeO	Al2O3	K2O	SiO2	CaCO3	Total
	2.02	1.49	0.74	1.57	0.73	4.08	89.38	100
	1.89	1.19	0.57	1.78	0.83	4.15	89.58	100
	2.25	1.29	1.17	1.71	0.79	4.02	88.77	100
	1.83	1.17	1.01	1.80	0.88	3.58	89.74	100
	1.95	0.48	0.77	1.47	0.77	3.57	90.98	100
	2.05	1.68	1.21	1.71	0.92	4.47	87.96	100
	2.05	1.30	0.51	1.92	0.83	4.52	88.89	100
	2.25	1.09	0.45	1.62	0.72	4.40	89.48	100
	2.35	0.66	0.68	1.75	0.66	4.02	89.89	100
	2.07	0.42	0.64	1.56	0.70	3.70	90.90	100
	2.08	0.29	0.68	1.49	0.63	3.81	91.02	100
	2.47	1.06	0.71	1.88	0.74	3.94	89.19	100
	1.91	1.17	0.55	1.41	0.85	3.51	90.60	100
	1.75	0.91	0.82	1.65	0.76	4.10	90.01	100
	2.01	1.28	0.91	1.95	0.75	4.46	88.64	100
	2.18	1.05	0.56	1.60	0.83	3.41	90.38	100
	1.75	1.98	0.51	1.70	0.66	4.79	88.62	100
	1.88	0.69	0.71	1.90	0.96	3.56	90.29	100
Mean	2.04	1.07	0.73	1.69	0.78	4.01	89.68	
StDev	0.20	0.44	0.22	0.16	0.09	0.41	0.90	

Normalized Wt %
Sample: Vharbor-06

	MgO	SO3	FeO	Al2O3	K2O	SiO2	CaCO3	Total
	0.61	1.54	1.91	2.33	1.34	8.11	84.17	100
	0.80	1.51	1.56	2.53	1.05	8.12	84.43	100
	0.77	1.69	1.64	2.29	1.40	10.20	82.02	100
	0.60	1.29	1.40	2.56	1.31	8.11	84.73	100
	0.92	2.13	0.91	2.59	1.14	8.14	84.17	100
	1.21	1.34	1.75	2.81	1.31	10.10	81.48	100
	0.95	2.08	1.65	3.15	1.35	9.88	80.94	100
	0.75	1.72	1.39	2.37	1.31	9.40	83.08	100
	1.04	2.18	0.97	2.72	1.22	9.45	82.41	100
	0.64	2.25	1.32	2.82	1.21	10.13	81.64	100
	0.99	1.83	1.61	3.04	1.22	10.78	80.54	100
	0.80	1.24	1.45	2.88	1.34	10.21	82.08	100
	1.32	2.13	0.89	3.22	1.40	10.62	80.43	100
	0.85	1.78	1.24	2.87	1.28	9.75	82.22	100
	0.92	1.09	1.27	3.14	1.34	12.04	80.20	100
	1.14	2.32	1.42	3.12	1.43	12.49	78.07	100
	0.96	2.24	1.24	3.15	1.32	11.70	79.40	100
	0.80	1.55	1.96	3.31	1.35	11.73	79.31	100
	0.96	1.60	1.19	3.63	1.42	13.83	77.37	100
	1.07	0.64	1.01	3.37	1.28	12.49	80.15	100
Mean	0.90	1.71	1.39	2.90	1.30	10.36	81.44	
StDev	0.19	0.45	0.31	0.37	0.09	1.63	2.07	

Normalized Wt %

Sample: Vharbor-07

	MgO	SO3	FeO	Al2O3	K2O	SiO2	CaCO3	Total
	1.55	1.77	0.80	1.89	0.84	4.26	88.90	100
	1.72	1.00	1.03	2.42	0.81	5.56	87.45	100
	1.64	0.93	0.78	2.05	0.97	4.43	89.20	100
	2.05	0.78	0.84	2.09	1.01	4.90	88.35	100
	1.67	1.88	0.76	1.94	0.81	4.25	88.70	100
	1.68	0.70	1.22	2.27	1.08	5.02	88.03	100
	1.95	1.62	1.20	2.17	0.87	4.26	87.95	100
	1.58	1.90	0.74	2.11	0.80	5.10	87.77	100
	1.63	0.98	1.18	2.27	1.05	4.91	87.98	100
	1.93	0.85	1.11	2.28	0.93	5.78	87.14	100
	1.59	1.81	1.21	2.07	1.00	5.10	87.22	100
	1.84	1.60	0.92	2.11	0.95	5.91	86.67	100
	1.71	1.64	0.81	2.06	1.11	5.16	87.51	100
	1.65	0.62	0.99	2.19	0.96	5.07	88.54	100
	1.81	0.98	1.08	2.23	1.10	5.74	87.06	100
	1.84	1.64	1.54	2.03	1.02	4.60	87.34	100
	2.01	1.88	1.16	2.38	0.91	5.62	86.04	100
	1.94	1.58	0.74	2.09	0.92	4.31	88.43	100
	1.67	0.55	1.15	2.28	0.96	5.48	87.92	100
Mean	1.76	1.30	1.01	2.15	0.95	5.02	87.80	
StDev	0.16	0.49	0.22	0.14	0.10	0.56	0.80	

Normalized Wt %
Sample: Vharbor-08

	MgO	SO3	FeO	Al2O3	K2O	SiO2	CaCO3	Total
	2.06	0.28	1.40	2.16	1.09	6.39	86.62	100
	2.01	1.41	1.04	2.16	1.02	5.83	86.53	100
	1.89	0.40	1.14	1.70	1.00	5.88	87.99	100
	1.72	0.54	1.01	1.97	1.07	5.18	88.52	100
	2.06	0.82	1.37	2.07	1.11	6.17	86.40	100
	1.68	1.16	1.07	1.94	0.92	5.35	87.88	100
	1.82	1.27	0.67	1.66	0.93	5.48	88.18	100
	1.78	1.13	1.11	1.83	0.96	5.39	87.80	100
	1.66	1.00	1.50	1.95	0.74	5.36	87.80	100
	1.63	1.06	0.59	1.97	0.95	5.77	88.03	100
	1.90	0.56	0.45	1.86	0.85	5.69	88.70	100
	1.81	0.60	0.47	2.02	0.65	5.82	88.64	100
	1.53	0.70	0.83	1.64	0.78	4.56	89.97	100
	1.73	0.63	0.71	1.58	0.92	4.26	90.17	100
	1.49	1.67	1.03	1.56	0.91	5.06	88.28	100
	1.64	0.30	0.97	1.64	0.81	4.34	90.29	100
	1.21	1.05	1.11	1.47	0.82	4.19	90.15	100
	1.34	0.78	1.47	1.79	1.05	4.01	89.56	100
	1.69	0.99	1.17	1.89	0.98	5.14	88.13	100
	1.36	1.01	0.91	1.58	0.84	4.68	89.62	100
Mean	1.70	0.87	1.00	1.82	0.92	5.23	88.46	
StDev	0.23	0.37	0.31	0.21	0.12	0.69	1.20	

Normalized Wt %

Sample: Vharbor-09

	MgO	SO3	FeO	Al2O3	K2O	SiO2	CaCO3	Total
	1.35	0.64	0.78	2.05	0.68	5.00	89.51	100
	1.34	0.96	0.92	1.68	0.72	4.77	89.61	100
	1.27	1.24	0.94	1.66	0.75	4.48	89.67	100
	1.35	0.62	1.02	1.88	0.75	4.93	89.44	100
	0.98	1.16	1.04	1.48	0.77	4.14	90.43	100
	1.23	0.49	0.51	1.59	0.71	4.66	90.82	100
	1.17	0.99	1.07	1.70	0.77	4.18	90.12	100
	1.30	0.50	0.64	1.60	0.74	4.71	90.52	100
	1.20	0.51	0.88	1.59	0.74	3.73	91.37	100
	1.13	1.41	0.80	1.39	0.65	4.27	90.35	100
	1.10	1.36	0.93	1.76	0.67	4.92	89.26	100
	1.01	1.32	0.58	1.13	0.74	4.07	91.15	100
	1.23	0.56	0.82	1.53	0.57	3.98	91.32	100
	1.04	0.85	0.77	1.73	0.65	4.09	90.86	100
	1.11	0.85	0.94	1.49	0.57	3.77	91.28	100
	1.22	1.33	1.01	1.54	0.70	4.25	89.95	100
	0.90	1.30	0.57	1.58	0.71	3.76	91.17	100
	1.05	1.25	1.06	1.54	0.74	4.06	90.31	100
	1.03	1.63	0.55	1.39	0.67	3.68	91.07	100
	1.00	0.69	0.86	1.50	0.74	3.69	91.52	100
Mean	1.15	0.98	0.83	1.59	0.70	4.26	90.49	
StDev	0.14	0.36	0.18	0.19	0.06	0.44	0.73	

Normalized Wt %
Sample: Duplicate

	MgO	SO3	FeO	Al2O3	K2O	SiO2	CaCO3	Total
	1.72	1.24	1.48	2.37	1.38	6.53	85.29	100
	1.45	2.02	1.62	2.29	1.09	6.89	84.65	100
	1.57	1.88	1.44	2.22	1.06	4.89	86.94	100
	1.72	1.24	1.48	1.90	1.11	5.29	87.26	100
	1.48	1.65	1.20	2.36	1.23	6.31	85.77	100
	1.55	0.83	1.26	2.48	0.95	5.79	87.14	100
	1.45	1.49	1.47	2.51	1.29	6.31	85.48	100
	1.26	2.33	1.62	2.21	1.31	6.16	85.11	100
	1.69	2.13	1.63	2.16	1.08	5.59	85.72	100
	1.64	2.14	1.66	2.26	1.06	5.81	85.43	100
	1.67	2.21	1.82	2.28	1.06	6.56	84.39	100
	1.64	1.52	1.31	2.34	1.20	6.06	85.94	100
	1.68	2.08	1.58	2.14	1.07	5.73	85.72	100
	1.31	1.53	1.13	2.48	1.14	5.52	86.89	100
	1.32	1.38	1.23	2.23	1.10	5.97	86.77	100
	1.63	2.28	1.79	2.32	1.15	6.09	84.75	100
	1.64	1.46	2.12	2.19	1.09	5.56	85.95	100
	1.50	2.06	1.46	2.01	1.07	5.67	86.24	100
	1.87	2.31	1.26	2.19	1.06	4.88	86.43	100
	1.27	7.95	1.48	1.67	1.07	5.12	81.45	100
Mean	1.55	2.09	1.50	2.23	1.13	5.84	85.67	
StDev	0.17	1.44	0.24	0.20	0.10	0.55	1.30	

Normalized Wt %

Sample: Vharbor-10

	MgO	SO3	FeO	Al2O3	K2O	SiO2	CaCO3	Total
	1.22	0.26	0.56	0.66	0.27	1.88	95.15	100
	1.43	1.03	0.34	0.79	0.37	2.61	93.42	100
	1.78	0.51	0.52	0.72	0.30	2.09	94.07	100
	1.50	1.40	0.62	0.69	0.23	1.63	93.95	100
	1.19	1.37	0.45	0.76	0.33	1.90	94.00	100
	1.29	1.01	0.28	1.04	0.41	1.89	94.09	100
	1.37	0.45	0.17	0.77	0.39	1.92	94.93	100
	1.42	0.81	0.37	0.81	0.21	2.12	94.26	100
	1.68	0.44	0.09	0.92	0.25	2.33	94.28	100
	1.53	0.24	0.23	0.81	0.29	2.32	94.57	100
	1.44	0.36	0.43	0.76	0.34	2.50	94.18	100
	1.31	0.90	0.54	0.69	0.26	1.62	94.68	100
	1.79	0.58	0.45	0.93	0.24	2.27	93.74	100
	1.29	0.43	0.12	0.77	0.27	1.61	95.52	100
	1.30	0.42	0.29	0.91	0.29	1.77	95.02	100
	1.58	0.73	0.38	0.64	0.22	1.75	94.70	100
	1.32	0.56	0.68	0.71	0.23	1.50	95.00	100
	1.27	1.02	0.47	0.83	0.40	2.12	93.89	100
	1.80	0.90	0.32	1.08	0.26	2.29	93.36	100
	1.41	0.53	0.28	0.84	0.10	1.19	95.64	100
Mean	1.45	0.70	0.38	0.81	0.28	1.97	94.42	
StDev	0.19	0.34	0.16	0.12	0.08	0.36	0.65	

Normalized Wt %
Sample: Vharbor-11

	MgO	SO3	FeO	Al2O3	K2O	SiO2	CaCO3	Total
	1.15	0.37	0.56	0.49	0.29	1.25	95.87	100
	1.36	0.14	0.24	0.79	0.29	1.77	95.40	100
	1.22	0.18	0.23	0.78	0.16	1.33	96.12	100
	1.30	0.81	0.26	0.75	0.21	1.57	95.11	100
	1.30	0.88	0.76	0.69	0.20	1.71	94.46	100
	1.38	0.09	0.28	0.58	0.31	1.52	95.84	100
	1.20	0.97	0.58	0.65	0.23	1.23	95.16	100
	1.35	0.08	0.73	0.63	0.37	1.60	95.23	100
	1.18	0.69	0.09	0.55	0.28	1.59	95.62	100
	1.23	0.20	0.61	0.90	0.29	1.34	95.43	100
	1.16	0.34	0.12	1.00	0.36	1.98	95.05	100
	1.20	0.06	0.49	0.71	0.28	1.39	95.87	100
	1.45	0.49	0.13	0.83	0.26	1.82	95.02	100
	1.10	0.75	0.61	0.71	0.32	1.86	94.67	100
	1.48	0.04	0.61	1.02	0.16	1.87	94.82	100
	1.32	0.12	0.25	0.84	0.38	2.29	94.81	100
	1.30	0.14	0.66	0.50	0.19	1.23	95.98	100
	1.36	0.05	0.47	0.56	0.16	1.57	95.83	100
	1.52	0.55	0.14	0.78	0.39	2.35	94.28	100
	1.11	0.15	0.07	0.76	0.18	3.41	94.32	100
Mean	1.28	0.36	0.39	0.73	0.27	1.73	95.24	
StDev	0.12	0.31	0.23	0.15	0.08	0.51	0.57	

Barr Engineering Co.

TriMatrix Laboratories, Inc.

Little Traverse Bay CKD Release Site – Emmett County, Michigan

Data Tables

Data Validation Report

TriMatrix Lab Report

for

VHS-0606

Village Harbor Sediment Samples:

VHARBOR-01
VHARBOR-02
VHARBOR-03
VHARBOR-04
VHARBOR-05
VHARBOR-06
VHARBOR-07
VHARBOR-08
VHARBOR-09
VHARBOR-10
VHARBOR-11
Duplicate

July 19, 2006

Table 1
Sediment Quality Data
CMS Land Company, Bay Harbor
(concentrations in ug/kg, unless noted otherwise)

Location	VHARBOR-01	VHARBOR-02	VHARBOR-03	VHARBOR-04	VHARBOR-05	VHARBOR-05	VHARBOR-06	VHARBOR-07	VHARBOR-08	VHARBOR-09	VHARBOR-10	VHARBOR-11
Date	6/8/2006	6/8/2006	6/8/2006	6/8/2006	6/8/2006	6/8/2006	6/8/2006	6/8/2006	6/8/2006	6/8/2006	6/16/2006	6/16/2006
Lab	TriMatrix	TriMatrix	TriMatrix	TriMatrix	TriMatrix	TriMatrix	TriMatrix	TriMatrix	TriMatrix	TriMatrix	TriMatrix	TriMatrix
Dup						DUP						
General Parameters												
pH, standard units	10.7	7.1	7.1	7.1	10.2	9.8	7.2	9.9	8.5	8.6	10.9	11.3
Solids, %	30	40	36	14	13	16	16	27	13	28	62	21
Metals												
Potassium	1700000	920000	1500000	1300000	5200000 *	3200000 *	1300000	3000000	2600000	1000000	390000	1200000
Sodium	200000	120000	96000	110000	470000 *	180000 *	110000	190000	160000	61000	190000	160000

* Estimated value, QA/QC criteria not met.

Detections presented in bold.

DUP Duplicate sample.

Data Validation Report
Laboratory Report: VHS-0606
Received: July 14, 2006

Little Traverse Bay CKD Release Site – Emmett County, Michigan
Village Harbor Sediment Samples

Date of Data Validation Report: July 19, 2006

The data validation of the TriMatrix Laboratories, Inc. (TriMatrix) laboratory data for the analysis of the Village Harbor sediment samples from sampling completed on June 8 and 16, 2006 is complete as detailed below. Parameters included in this laboratory report are potassium and sodium by ICP, pH, and % solids.

The analytical data were reviewed in accordance with the U.S. EPA Contract Laboratory Program National Functional Guidelines for Inorganic Data Review Final dated July, 2002 (Guidelines) and the project approved Quality Assurance Project Plan (QAPP). In addition to the Guidelines, TriMatrix Standard Operating Procedures (SOPs) were also considered as slight differences in some of the performance aspects exist between the documents, and some of the methods are not covered by the guidelines. In general, the areas covered by the validation process include:

- Overall assessment
- Holding times, preservation and storage
- Initial calibration
- Initial calibration verification
- Continuing calibration verification
- Blanks
- Reporting limit check solutions
- ICP interference check samples (metals only)
- ICP serial dilutions (metals only)
- Laboratory control samples
- Matrix Spikes
- Post digestion spike samples (metals only)
- Internal standards (metals only)

- Laboratory and field duplicates

Twelve soil sample results are contained in this laboratory report. They are as follows:

VHARBOR-01	**VHARBOR-02**	**VHARBOR-03**	**VHARBOR-04**
VHARBOR-05	**VHARBOR-06**	**VHARBOR-07**	**VHARBOR-08**
VHARBOR-09	**VHARBOR-10**	**VHARBOR-11**	**Duplicate (VHARBOR-05)**

Overall Assessment

Qualifiers applied/removed to sample results contained in laboratory report number VHS-0606 as a result of the data validation process are given below.

Sample/Number	Compound	Original Result	Adjusted Result
0606203-01 VHARBOR-01	pH	10.7* pH units	10.7 pH units
0606203-02 VHARBOR-02	pH	7.1* pH units	7.1 pH units
0606203-03 VHARBOR-03	pH	7.1* pH units	7.1 pH units
0606203-04 VHARBOR-04	pH	7.1* pH units	7.1 pH units
0606203-06 VHARBOR-05	Potassium	5,200,000 µg/kg	5,200,000* µg/kg
0606203-06 VHARBOR-05	Sodium	470,000 µg/kg	470,000* µg/kg
0606203-06 VHARBOR-05	pH	10.2* pH units	10.2 pH units
0606203-07 VHARBOR-06	pH	7.2* pH units	7.2 pH units
0606203-08 VHARBOR-07	pH	9 9* pH units	9.9 pH units
0606203-09 VHARBOR-08	pH	8.5* pH units	8.5 pH units
0606203-10 VHARBOR-09	pH	8.6* pH units	8.6 pH units
0606203-11 Duplicate	Potassium	3,200,000 µg/kg	3,200,000* µg/kg
0606203-11 Duplicate	Sodium	180,000 µg/kg	180,000* µg/kg
0606203-11 Duplicate	pH	9.8* pH units	9.8 pH units
0606351-01 VHARBOR-10	pH	10.9* pH units	10.9 pH units
0606351-02 VHARBOR-11	pH	11.3* pH units	11.3 pH units

Notes:

The "*" qualifier is applied by Barr or TriMatrix to concentrations where qa/qc criteria were not met.

All data met the data quality objectives (DQOs) and are useable as reported and qualified.

Holding Times, Preservation and Storage

The samples were collected June 8 and 16, 2006, cooled to 4°C and sent to the laboratory. Per the chain-of-custody and subsequent laboratory acknowledgement receipt forms, the laboratory received

the samples in acceptable condition. According to the TriMatrix SOP, pH is a field parameter and should be analyzed as soon as possible if the analysis takes place in the laboratory. For the purposes of this project, all pH samples analyzed after 7 days have passed will be qualified as past the recommended holding time. All samples were analyzed within the recommended holding times for all parameters.

Initial Calibration

Satisfactory instrument calibration is crucial to ensuring the accurate qualitative and quantitative results for each of the compounds analyzed. Initial calibration procedures define the linear range and/or mean relative response factors that will be used for sample quantitation. All initial calibration summary information met all relevant acceptance criteria.

Initial Calibration Verification

For the ICP analysis, an initial calibration verification (ICV) standard is analyzed at the beginning of each analytical run immediately following calibration to ensure the instrument was calibrated correctly. TriMatrix met all relevant acceptance criteria for all parameters including acceptable percent recoveries for all ICV standards, minimal instrument drift, and proper frequency before each analytical run.

Continuing Calibration Verification

Instrument stability is an important aspect of analytical systems. The continuing calibration verification (CCV) standard is used to evaluate if the initial calibration is still valid. Continuing calibration verification was performed periodically during each analytical run, typically at the beginning and end, and every 10 samples during the run for all applicable methods. The continuing calibration verification summary information met all relevant acceptance criteria for all parameters including the frequency of the verifications and the percent recoveries of the compound(s) in each standard.

Review of the above elements indicates a high level of instrument stability and no qualifiers are required.

Blank Analysis

Laboratory method blank, initial calibration blank, and continuing calibration blank analyses are used to determine the existence and magnitude of contamination introduced at the laboratory.

Where applicable, initial and continuing calibration blanks were run immediately following the initial and continuing calibration verifications, respectively. No positive concentrations above the method reporting limit were found in these blanks.

TriMatrix prepared and analyzed method blank samples at the appropriate frequency as required by the methods during the analysis of the project samples. No method blanks had detections above the method reporting limit.

Reporting Limit Check

The instrument capability near the reporting limit (RL) must be verified for each analyte as required by the TriMatrix SOPs to ensure the instrument is capable of detecting low concentrations. For all applicable methods the RL check solution was analyzed at the beginning of each analysis run, but not before the ICV. All RL check solutions met acceptance criteria as established by the laboratory including correct frequency and acceptable percent recoveries.

ICP Interference Check Samples

The ICP interference check sample (ICS) verifies the ability of the instrument to overcome interferences that may be present in the samples. The ICS consists of two solutions; one which includes only the interferents and one that includes the analytes mixed with the interferents. For metals analyses by ICP the ICS is run after the ICV at the beginning of an analysis run and is immediately followed by a CCV. All acceptance criteria were met for the ICSs including correct placement within the analytical run and acceptable percent recoveries of analytes.

ICP Serial Dilutions

The ICP serial dilutions determine if there are significant physical or chemical interferences due to the sample matrix. The serial dilution can be performed on any non-blank sample with an original concentration of >50 times the method detection limit for ICP. Analytes with a concentration <50 or the method detection limit do not require serial dilution. The acceptance criteria was met for the serial dilutions from the ICP analysis including a percent difference of less than 10% between the

original sample and the diluted sample corrected for dilution for all analytes with a concentration >50 times the method detection limit.

Laboratory Control Samples

For some methods the laboratory is required to prepare and analyze a sample of spiked reference matrix for measures of accuracy of the analytical process/system/method. TriMatrix performed laboratory control sample (LCS) analyses as required by the methods at the appropriate frequency for each analytical batch. The LCS results met laboratory acceptance criteria for percent recovery of the spiked concentrations.

Matrix Spike and Matrix Spike Duplicate Samples

Matrix spikes provide information about the effect of each sample matrix on the sample preparation procedures and analytical results. TriMatrix performed matrix spike and matrix spike duplicate (MS and MSD) analyses as required by the methods at the appropriate frequency for each analytical batch. All analytes met acceptance criteria for matrix spikes and matrix spike duplicates including percent recoveries within the limits established by the laboratory.

Post Digestion Spike Samples

Post digestion spikes differ from matrix spikes in that the spike is added after digestion, rather than before. A post digestion spike is normally performed when the sample result is less than 4 times the spike added and the percent recovery of the matrix spike falls outside the acceptance limits. All laboratory acceptance criteria were met for the post digestion spike sample.

Laboratory and Field Duplicates

Laboratory and field duplicates are used to demonstrate acceptable precision and reproducibility of results by the laboratory. A laboratory duplicate was analyzed as required by the methods and one field duplicate was collected and analyzed with this sample delivery group. The RPD between the native sample and field duplicate was greater than the acceptable 40% for potassium and sodium (48% and 89%, respectively). The associated samples were qualified accordingly. All other duplicate data met laboratory acceptance criteria.

TriMatrix
Laboratories, Inc.

TRIMATRIX LABORATORY
TriMatrix Laboratory Level 5 Analysis

BARR ENGINEERING COMPANY
for
PROJECT 22/24-001EKK100

SDG-VHS-0606

JULY 10, 2006

RECEIVED
JUL 14 2006
BARR ENGINEERING CO.

Submitted by:

TriMatrix Laboratories, Inc.

This report shall not be reproduced except in full, without written authorization of TriMatrix Laboratories, Inc.
Individual sample results relate only to the sample tested
5560 Corporate Exchange Court SE • Grand Rapids, MI 49512 • (616) 975-4500 • Fax (616) 942-7765

TRIMATRIX LABORATORY
SDG CASE NARRATIVE

BARR ENGINEERING COMPANY
for
PROJECT 22/24-001EKK100

SDG-VHS-06066
JULY 10, 2006

This case narrative is applicable to all samples received between June 10 2006 and June 20, 2006. Laboratory sample numbers were assigned as follows:

Laboratory Sample Numbers	Sample Identification	Requested Analysis	Date Sampled
0606203-01	VHARBOR-01	Metals, Wet Chemistry	06/08/06
0606203-02	VHARBOR-02	Metals, Wet Chemistry	06/08/06
0606203-03	VHARBOR-03	Metals, Wet Chemistry	06/08/06
0606203-04	VHARBOR-04	Metals, Wet Chemistry	06/08/06
0606203-06	VHARBOR-05	Metals, Wet Chemistry	06/08/06
0606203-07	VHARBOR-06	Metals, Wet Chemistry	06/08/06
0606203-08	VHARBOR-07	Metals, Wet Chemistry	06/08/06
0606203-09	VHARBOR-08	Metals, Wet Chemistry	06/08/06
0606203-10	VHARBOR-09	Metals, Wet Chemistry	06/08/06
0606203-11	DUPLICATE	Metals, Wet Chemistry	06/08/06
0606351-01	VHARBOR-10	Metals, Wet Chemistry	06/16/06
0606351-02	VHARBOR-11	Metals, Wet Chemistry	06/16/06

Sample Receipt:

On June 10, 2006 at 09:35 AM, a sample delivery group containing ten (10) soil samples was delivered to our Grand Rapids, Michigan Laboratory from the Bay Harbor site in Petoskey, Michigan. All samples and containers were received intact and in good condition. Documents included a field chain-of custody form. These samples were scheduled for the analyses requested on the chain-of-custody.

On June 20, 2006 at 09:00 AM, a sample delivery group containing two (2) soil samples was delivered to our Grand Rapids, Michigan Laboratory from the Bay Harbor site in Petoskey, Michigan. All samples and containers were received intact and in good condition. Documents included a field chain-of custody form. These samples were scheduled for the analyses requested on the chain-of-custody.

Two (2) coolers were received with SDG-VHS-0606. All samples were received on ice. The receipt temperature of the samples was determined by recording the temperature of three (3) random samples of varying container types, using an infrared thermometer. The temperatures recorded for each sample cooler are presented on the *TriMatrix Sample Receiving / Log-In*

This report shall not be reproduced except in full, without written authorization of TriMatrix Laboratories, Inc.
Individual sample results relate only to the sample tested.
5560 Corporate Exchange Court SE • Grand Rapids, MI 49512 • (616) 975-4500 • Fax (616) 942-7465

Holding Times

All samples were prepared and analyzed within EPA approved hold times. The hold time report for each test can be found in that section.

Technical Issues/Problems

Technical problems encountered during the analysis of these samples are summarized on the *Statement of Data Qualifications* pages accompanying this report.

This report shall not be reproduced except in full, without written authorization of TriMatrix Laboratories, Inc.
Individual sample results relate only to the sample tested
5560 Corporate Exchange Court SE • Grand Rapids, MI 49512 • (616) 975-4500 • Fax (616) 942-7465

STATEMENT OF DATA QUALIFICATIONS

Physical/Chemical Parameters by EPA/APHA/ASTM Methods

Qualification:	Date and time of analysis, and temperature of sample during analysis were: 06/14/06 at 10:36am 22.6 degrees Celsius	
Analysis:	USEPA-9045C	
Sample/Analyte:	0606203-11 DUPLICATE	pH
Qualification:	Date and time of analysis, and temperature of sample during analysis were: 06/14/06 at 10:36am 22.8 degrees Celsius	
Analysis:	USEPA-9045C	
Sample/Analyte:	0606203-10 VHARBOR-09	pH
Qualification:	Date and time of analysis, and temperature of sample during analysis were: 06/14/06 at 10:36am 22.9 degrees Celsius	
Analysis:	USEPA-9045C	
Sample/Analyte:	0606203-04 VHARBOR-04	pH
Qualification:	Date and time of analysis, and temperature of sample during analysis were: 06/14/06 at 10:36am 23.1 degrees Celsius	
Analysis:	USEPA-9045C	
Sample/Analyte:	0606203-03 VHARBOR-03	pH
Qualification:	Date and time of analysis, and temperature of sample during analysis were: 06/14/06 at 10:36am 23.2 degrees Celsius	
Analysis:	USEPA-9045C	
Sample/Analyte:	0606203-08 VHARBOR-07	pH
	0606203-09 VHARBOR-08	pH
Qualification:	Date and time of analysis, and temperature of sample during analysis were: 06/14/06 at 10:36am 23.4 degrees Celsius	
Analysis:	USEPA-9045C	
Sample/Analyte:	0606203-02 VHARBOR-02	pH
	0606203-07 VHARBOR-06	pH
Qualification:	Date and time of analysis, and temperature of sample during analysis were: 06/14/06 at 10:36am 23.8 degrees Celsius	
Analysis:	USEPA-9045C	
Sample/Analyte:	0606203-06 VHARBOR-05	pH
Qualification:	Date and time of analysis, and temperature of sample during analysis were: 06/14/06 at 10:36am 23.9 degrees Celsius	
Analysis:	USEPA-9045C	
Sample/Analyte:	0606203-01 VHARBOR-01	pH
Qualification:	Date and time of analysis, and temperature of sample during analysis were: 06/22/06 at 15:47pm 23.2 degrees Celsius	
Analysis:	USEPA-9045C	
Sample/Analyte:	0606351-02 VHARBOR-11	pH
Qualification:	Date and time of analysis, and temperature of sample during analysis were: 06/22/06 at 15:47pm 23.5 degrees Celsius	
Analysis:	USEPA-9045C	
Sample/Analyte:	0606351-01 VHARBOR-10	pH

In addition to the location of information, on the following pages is a list of QA/QC types utilized by TriMatrix Laboratories, and our in-house type designations.

Jennifer L. Rice, Project Chemist

7/7/06

VHS0606.doc

This report shall not be reproduced except in full, without written authorization of TriMatrix Laboratories, Inc.
Individual sample results relate only to the sample tested.

TriMatrix
Laboratories, Inc.

Quality Control Types and Designations

The following quality control types and their corresponding abbreviations may be presented as part of our laboratory report:

Method Preparation Blank	BLK	This blank has been carried through the entire analytical process including any pretreatment procedures. The BLK will monitor any contaminants that may affect the sample results. General acceptance limits for the BLK are ± the test reporting Limit. If contamination is detected in the BLK, all samples with analyte concentrations <5X the test reporting limit, must be flagged for re-extraction or digestion. If it is not possible to re-prep the samples, then all analyses for that batch must be qualified.	One per analytical batch
Initial Calibration Blank	ICB	This is reagent blank that is analyzed as a sample after a calibration curve has been generated for an analysis. The ICB will check how close the curve passes through zero. Acceptance limits for an ICB are ± the Test Reporting Limit. If the ICB is outside these limits, the instrument must be recalibrated and the ICB reanalyzed.	One per analytical batch or as specified in the analytical method.
Continuing Calibration Blank	CCB	The continuing calibration blank is a reagent blank that is analyzed as a sample, generally after 10 samples have been tested. The CCB must be run prior to re-zeroing an instrument, unless this practice was performed for each previous sample. The CCB will verify whether significant instrument drift has occurred during the analytical run near the test method detection limit. General acceptance limits are ± the test-reporting limit. If the CCB falls outside the acceptance limits, the instrument must be recalibrated and the previous 10 samples reanalyzed. For automated tests where run data is generated after all analyses are completed, 10 samples before and after the unacceptable CCB must be reanalyzed, i.e., all sample results must be encased in acceptable CCB. The reanalysis must also include the ICB and ICV QC samples.	Every ten samples/or as specified in the analytical method.

This report shall not be reproduced except in full, without written authorization of TriMatrix Laboratories, Inc.
Individual sample results relate only to the sample tested
5560 Corporate Exchange Court SE • Grand Rapids, MI 49512 • (616) 975-4500 • Fax (616) 942-7163

Quality Control Types and Designations

Laboratory Control Sample	BS	This is a fortified method preparation blank spike in which an aliquot of reagent water or blank matrix has been spiked with a known amount of a stock reference standard or spiking solution. The (BS) blank spike is required for each analytical method requiring a preparation step (i.e. digestion, distillation, extraction, etc). The purpose of the blank spike is to verify the analyst's spiking procedure, to and assure that determine if the methodology is in control, and to verify any matrix interference shown by the matrix spike and spike duplicate.	One per QC batch
Second Source Verification	SCV	The SCV is a water reference sample of known value traceable to reliable commercial vendors such as APG, ERA; or NIST. This sample may also be prepared in the laboratory using a source dissimilar to that used in the quantitation standard. The purpose of the SCV is to validate the accuracy of the calibration procedure. A BLK is usually analyzed prior to the analysis of the SCV. Acceptance limits for this QC type are based on a 95% confidence limit generated from historical data for this test. Also, a particular test method may have published acceptance limits for the SCV. If the SCV falls outside the established limits, the analytical batch must be flagged for re-extraction, re-digestion, or reanalysis. It is impossible to repeat the analysis (e.g. BOD test) then all data for the batch must be qualified.	One per analytical batch or per new calibration curve (organic analyses)
Initial Calibration Verification	ICV	The initial calibration standard is a mid-range standard. Generally the mid-range calibration standard from the same stock is used. This standard is analyzed as a sample and compared with the standard curve. The ICV checks the precision of the curve. Acceptance limits for this standard are ±10%, or as stated in a particular method. An ICB must be analyzed prior to testing the ICV. If the ICV falls outside the acceptance limits, the instrument must be recalibrated and the process repeated.	Once per analytical batch or as specified in the analytical method

VHS0606.doc

This report shall not be reproduced except in full, without written authorization of TriMatrix Laboratories, Inc.
Individual sample results relate only to the sample tested.

Quality Control Types and Designations

Continuing Calibration Verification	CCV	The continuing calibration verification is generally the same midrange standard that was analyzed as the ICV. The standard is analyzed as a sample and compared with the standard curve. The CCV will reveal any significant instrument drift. Acceptance limits for this QC type are ± 10%, or as stated in a particular method. If the CCV falls outside the acceptance window, the instrument must be recalibrated and the previous 10 samples reanalyzed. For automated tests where run data is generated after all analysis is complete, all samples run after the last acceptable CCV must be reanalyzed, i.e. all samples must be bracketed by an acceptable CCV. The reanalysis must include the ICB and ICV QC types.	Every 10 samples or as specified in the analytical method

MATRIX QC SAMPLES

Sample Matrix Spike	MS	The sample matrix spike is an aliquot of a sample that has been spiked with a known amount of a stock reference standard or spiking solution. The purpose of the SPK is to monitor sample matrix effects on the test. Acceptance limits for this QC type are based on the 95% confidence limits established for a test and matrix.	Every 10 samples for each matrix type, or as specified in the analytical method
Sample Matrix Spike Duplicate	MSD	A matrix spike duplicate is an aliquot of the same sample used for the matrix spike (SPK). A spike duplicate is required for each matrix type within a digestion or distillation batch. A spike duplicate analysis may be required on a non-distilled or non-digested sample if the spike has indicated a matrix interference. The purpose of this duplicate spike is to confirm any matrix effects on the test. Acceptance limits for this QC type are based on the 95% confidence limits established for a test and matrix.	Every 10 samples for each matrix type or as specified in the analytical method
Sample Duplicate	DUP	The sample duplicate is a replicate analysis of a particular sample that has been analyzed previously during the sample analytical batch. The purpose of the duplicate is to monitor precision within the analytical process.	Every 10 samples for each matrix type

This report shall not be reproduced except in full, without written authorization of TriMatrix Laboratories, Inc.
Individual sample results relate only to the sample tested.
5560 Corporate Exchange Court SE • Grand Rapids, MI 49512 • (616) 975-4500 • Fax (616) 942-7463

Quality Control Types and Designations

Post Digestion Spike	PS	The post-digestion spike may be required, on a project basis, when a matrix precludes the use of pre-digestion spike.	One per analytical batch when required by project
Surrogate Spike	SUR	For almost all organic analyses, the analytical method requires surrogate compounds to be added to every blank, sample, matrix spike, matrix spike duplicate, and standard. Surrogate compounds are used to measure analytical efficiency by measuring percent recovery from the known value. They are generally brominated, fluorinated, or isotopically labeled compounds not typically detected in environmental samples.	Every QC and per batch for semi-volatile, volatile, pesticide, PCB analysis

This report shall not be reproduced except in full, without written authorization of TriMatrix Laboratories, Inc
Individual sample results relate only to the sample tested
5560 Corporate Exchange Court SE • Grand Rapids, MI 49512 • (616) 975-4500 • Fax (616) 942-7463

SECTION - A

FIELD and INTERNAL

CHAIN-OF-CUSTODY (COC) RECORDS

This report shall not be reproduced except in full, without written authorization of TriMatrix Laboratories, Inc.
Individual sample results relate only to the sample tested.
5560 Corporate Exchange Court SE • Grand Rapids, MI 49512 • (616) 975-4500 • Fax (616) 942-7465

C0606203

Cart 3

39-3

BARR

Chain of Custody

4700 West 77th Street
Minneapolis, MN 55435-4803
(952) 832-2600

COC 1 of 1

Project Manager: Ellen Richard

Project Contact: MDD

Sampled by: MDD / EPA DIVINGTEAM

Laboratory: TRIMATRIX

Project Number: 22/24-001EKK3200

Project Name: BAY HARBOR / VILLAGE HARBOR № 22170

Number of Containers/Preservative

Sample Identification	Collection Date	Collection Time	Matrix: Water	Matrix: Soil	Type: Grab	Type: Comp.	Type: QC	Water: Volatile Organics (Pres.) *1	Water: Semivolatile Organics *2	Water: Dissolved Metals (HNO_3)	Water: Total Metals (HNO_3)	Water: General (Unpreserved) *3	Water: Cyanide (NaOH)	Water: Nutrients (H_2SO_4) *4	Water: Oil and Grease (H_2SO_4)	Water: Sulfide (Zn Acetate)	Water: Methane	Water: Bacteria ($Na_2S_2O_3$)	Water: DRO (HCl)	Water: SEE REMARKS	Soil: VOCs (2-oz tared MeOH) *1	Soil: GRO, BTEX (2-oz tared MeOH) *1	Soil: DRO (2-oz tared) - 25 grams	Soil: Metals (2-oz unpreserved)	Soil: SVOCs (2 or 4-oz unpres.) *2	Soil: % Moisture (plastic vial, unpres.)	Total No Of Containers	Remarks:
1. VHARBOR-01 (01)	06/08/06	11:13		X	X															X	50			0	1		1	Sodium, Potassium ~~Carbonate (pending)~~ pH sub to arctn
2. VHARBOR-02 (02)		11:23		X	X															X							1	
3. VHARBOR-03 (03)		11:44		X	X															X							1	
4. VHARBOR-04 (04)		1533		X	X															X				0	2		1	low volume use MS/MSD if needed
5. MS/MSD ~~VHARBOR~~ (05)		1537		X	X															X							1	from VHARBOR-04
6. VHARBOR-05 (06)		1525		X	X															X				0	1		1	
7. VHARBOR-06 (07)		1511		X	X															X							1	
8. VHARBOR-07 (08)		1606		X	X															X							1	
9. VHARBOR-08 (09)		1546		X	X															X							1	
10. VHARBOR-09 (10)		1619		X	X															X							1	
11. DUPLICATE (11)		1529		X	X															X							1	
12.																												

Common Parameter/Container - Preservation Key

*1 - Volatile Organics = BTEX, GRO, TPH, Full List
*2 - Semivolatile Organics = PAHs, PCP, Dioxins, Full List, Herbicide/Pesticide/PCBs
*3 - General = pH, Chloride, Flouride, Alkalinity, TSS, TDS, TS, Sulfate
*4 - Nutrients = COD, TOC, Phenols, Ammonia Nitrogen, TKN

Relinquished By:	On Ice? (Y) N	Date 06/09/06	Time	Received by:	Date	Time
Relinquished By:	On Ice? Y N	Date	Time	Received by: William Cole	Date 6/10	Time 9:35

Samples Shipped VIA: ☐ Air Freight ☒ Federal Express ☐ Sampler ☐ Other

Air Bill Number:

Distribution: White-Original Accompanies Shipment to Lab; Yellow - Field Copy; Pink - Lab Coordinator

H:RLG\STDFORMS\Chain Of Custody Form: RLG Rev 07\01\05

E-0606351

7-11

CART #2

Chain of Custody

BARR

4700 West 77th Street
Minneapolis, MN 55435-4803
(952) 832-2600

Project Number: 22/24-001 EKK3200

Project Name: BAY HARBOR/VILLAGE HARBOR No. 22182

TM 1250

Sample Identification	Collection Date	Collection Time	Matrix: Water	Matrix: Soil	Type: Grab	Type: Comp.	Type: QC	Number of Containers/Preservative — Water: Volatile Organics (Pres.) *1	Semivolatile Organics *2	Dissolved Metals (HNO_3)	Total Metals (HNO_3)	General (Unpreserved) *3	Cyanide (NaOH)	Nutrients (H_2SO_4) *4	Oil and Grease (H_2SO_4)	Sulfide (Zn Acetate)	Methane	Bacteria ($Na_2S_2O_3$)	DRO (HCl)	Soil: VOCs (2-oz tared MeOH) *1	GRO, BTEX (2-oz tared MeOH) *1	DRO (2-oz tared) - 25 grams	Metals (2-oz unpreserved)	SVOCs (2 or 4-oz unpres.) *2	% Moisture (plastic vial, unpres.)	Total No. Of Containers
01 1. VHARBOR-10	6/16/06	1634		X	X														X		0	1				1
02 2. VHARBOR-11	6/16/06	5:23 pm		X	X														X		1					2
3.																										
4.																										
5.																										
6.																										
7.																										
8.																										
9.																										
10.																										
11.																										
12.																										

SEE REMARKS

COC 1 of 1

Project Manager: EKK

Project Contact: KDP

Sampled by: MMB/NJB

Laboratory: TRIMATRIX

Remarks:

SODIUM, POTASSIUM, CARBONATE

↓

CONTACT MICHAEL DUPAY AT 952-832-2698 WITH QUESTIONS

Common Parameter/Container - Preservation Key

*1 - Volatile Organics = BTEX, GRO, TPH, Full List
*2 - Semivolatile Organics = PAHs, PCP, Dioxins, Full List, Herbicide/Pesticide/PCBs
*3 - General = pH, Chloride, Flouride, Alkalinity, TSS, TDS, TS, Sulfate
*4 - Nutrients = COD, TOC, Phenols, Ammonia Nitrogen

Relinquished By:	On Ice? Y N	Date	Time	Received by:	Date	Time
Michael Blair	Y	6/16/06		Kim Ziegler	6.20.06	9:00
Relinquished By:	On Ice? Y N	Date	Time	Received by:	Date	Time

Samples Shipped VIA: ☐ Air Freight ☐ Federal Express ☐ Sampler ☐ Other

Air Bill Number:

Distribution: White-Original Accompanies Shipment to Lab; Yellow - Field Copy; Pink - Lab Coordinator

H:\RLG\STDFORMS\Chain Of Custody Form RtG Rev 07\01\05

TriMatrix Laboratories, Inc.

ANALYTICAL REPORT

Client:	**Barr Engineering Company**	Work Order:	**0606203**
Project:	22/24-001EKK3200; Bay Harbor/VH Soils	Description:	Laboratory Services
Client Sample ID:	**VHARBOR-01**	Sampled:	06/08/06 11:13
Lab Sample ID:	**0606203-01**	Sampled By:	MDD
Matrix:	Soil	Received:	06/10/06 09:35
Percent Solids:	30		

Total Metals by EPA 6000/7000 Series Methods

Analyte	Analytical Result	RL	Unit	Dilution Factor	Method	Date Analyzed	By	QC Batch
Potassium	**1700000**	50000	ug/kg	1	USEPA-6010B	06/20/06	JMF	0606737
Sodium	**200000**	50000	ug/kg	1	USEPA-6010B	06/20/06	JMF	0606737

This report shall not be reproduced except in full, without the written authorization of TriMatrix Laboratories, Inc.
Individual sample results relate only to the sample tested.
5560 Corporate Exchange Court SE • Grand Rapids, MI 49512 • (616) 975-4500 • Fax (616) 942-7463

TriMatrix Laboratories, Inc.

ANALYTICAL REPORT

Client:	**Barr Engineering Company**	Work Order:	**0606203**
Project:	22/24-001EKK3200; Bay Harbor/VH Soils	Description:	Laboratory Services
Client Sample ID:	**VHARBOR-01**	Sampled:	06/08/06 11:13
Lab Sample ID:	**0606203-01**	Sampled By:	MDD
Matrix:	Soil	Received:	06/10/06 09:35

Physical/Chemical Parameters by EPA/APHA/ASTM Methods

Analyte	Analytical Result	RL	Unit	Dilution Factor	Method	Date Analyzed	By	QC Batch
* **pH**	**10.7**	1.0	pH Units	1	USEPA-9045C	06/14/06	MSM	0606738
Percent Solids	**30**	0.1	%	1	USEPA-3550B	06/21/06	VAS	0607083

*See Statement of Data Qualifications

This report shall not be reproduced except in full, without the written authorization of TriMatrix Laboratories, Inc.
Individual sample results relate only to the sample tested
5560 Corporate Exchange Court SE • Grand Rapids, MI 49512 • (616) 975-4500 • Fax (616) 942-7463

TriMatrix Laboratories, Inc.

ANALYTICAL REPORT

Client:	**Barr Engineering Company**	Work Order:	**0606203**
Project:	22/24-001EKK3200; Bay Harbor/VH Soils	Description:	Laboratory Services
Client Sample ID:	**VHARBOR-02**	Sampled:	06/08/06 11:23
Lab Sample ID:	**0606203-02**	Sampled By:	MDD
Matrix:	Soil	Received:	06/10/06 09:35
Percent Solids:	40		

Total Metals by EPA 6000/7000 Series Methods

Analyte	Analytical Result	RL	Unit	Dilution Factor	Method	Date Analyzed	By	QC Batch
Potassium	**920000**	50000	ug/kg	1	USEPA-6010B	06/20/06	JMF	0606737
Sodium	**120000**	50000	ug/kg	1	USEPA-6010B	06/20/06	JMF	0606737

This report shall not be reproduced except in full, without the written authorization of TriMatrix Laboratories, Inc.
Individual sample results relate only to the sample tested.
5560 Corporate Exchange Court SE • Grand Rapids, MI 49512 • (616) 975-4500 • Fax (616) 942-7463

TriMatrix Laboratories, Inc.

ANALYTICAL REPORT

Client:	**Barr Engineering Company**	Work Order:	**0606203**
Project:	22/24-001EKK3200; Bay Harbor/VH Soils	Description:	Laboratory Services
Client Sample ID:	**VHARBOR-02**	Sampled:	06/08/06 11:23
Lab Sample ID:	**0606203-02**	Sampled By:	MDD
Matrix:	Soil	Received:	06/10/06 09:35

Physical/Chemical Parameters by EPA/APHA/ASTM Methods

Analyte	Analytical Result	RL	Unit	Dilution Factor	Method	Date Analyzed	By	QC Batch
* **pH**	**7.1**	1.0	pH Units	1	USEPA-9045C	06/14/06	MSM	0606738
Percent Solids	**40**	0.1	%	1	USEPA-3550B	06/21/06	VAS	0607083

*See Statement of Data Qualifications

This report shall not be reproduced except in full, without the written authorization of TriMatrix Laboratories, Inc.
Individual sample results relate only to the sample tested.
5560 Corporate Exchange Court SE • Grand Rapids, MI 49512 • (616) 975-4500 • Fax (616) 942-7463

TriMatrix Laboratories, Inc.

ANALYTICAL REPORT

Client:	**Barr Engineering Company**	Work Order:	***0606203***
Project:	22/24-001EKK3200; Bay Harbor/VH Soils	Description:	Laboratory Services
Client Sample ID:	**VHARBOR-03**	Sampled:	06/08/06 11:44
Lab Sample ID:	**0606203-03**	Sampled By:	MDD
Matrix:	Soil	Received:	06/10/06 09:35
Percent Solids:	36		

Total Metals by EPA 6000/7000 Series Methods

Analyte	Analytical Result	RL	Unit	Dilution Factor	Method	Date Analyzed	By	QC Batch
Potassium	**1500000**	50000	ug/kg	1	USEPA-6010B	06/20/06	JMF	0606737
Sodium	**96000**	50000	ug/kg	1	USEPA-6010B	06/20/06	JMF	0606737

This report shall not be reproduced except in full, without the written authorization of TriMatrix Laboratories, Inc
Individual sample results relate only to the sample tested.
5560 Corporate Exchange Court SE • Grand Rapids, MI 49512 • (616) 975-4500 • Fax (616) 942-7463

TriMatrix Laboratories, Inc.

ANALYTICAL REPORT

Client:	**Barr Engineering Company**	Work Order:	**0606203**
Project:	22/24-001EKK3200; Bay Harbor/VH Soils	Description:	Laboratory Services
Client Sample ID:	**VHARBOR-03**	Sampled:	06/08/06 11:44
Lab Sample ID:	**0606203-03**	Sampled By:	MDD
Matrix:	Soil	Received:	06/10/06 09:35

Physical/Chemical Parameters by EPA/APHA/ASTM Methods

Analyte	Analytical Result	RL	Unit	Dilution Factor	Method	Date Analyzed	By	QC Batch
* **pH**	**7.1**	1.0	pH Units	1	USEPA-9045C	06/14/06	MSM	0606738
Percent Solids	**36**	0.1	%	1	USEPA-3550B	06/21/06	VAS	0607083

*See Statement of Data Qualifications

This report shall not be reproduced except in full, without the written authorization of TriMatrix Laboratories, Inc
Individual sample results relate only to the sample tested.
5560 Corporate Exchange Court SE • Grand Rapids, MI 49512 • (616) 975-4500 • Fax (616) 942-7463

TriMatrix Laboratories, Inc.

ANALYTICAL REPORT

Client:	**Barr Engineering Company**	*Work Order:*	***0606203***
Project:	22/24-001EKK3200; Bay Harbor/VH Soils	Description:	Laboratory Services
Client Sample ID:	**VHARBOR-04**	Sampled:	06/08/06 15:33
Lab Sample ID:	**0606203-04**	Sampled By:	MDD
Matrix:	Soil	Received:	06/10/06 09:35
Percent Solids:	14		

Total Metals by EPA 6000/7000 Series Methods

Analyte	Analytical Result	RL	Unit	Dilution Factor	Method	Date Analyzed	By	QC Batch
Potassium	**1300000**	50000	ug/kg	1	USEPA-6010B	06/20/06	JMF	0606737
Sodium	**110000**	50000	ug/kg	1	USEPA-6010B	06/20/06	JMF	0606737

This report shall not be reproduced except in full, without the written authorization of TriMatrix Laboratories, Inc
Individual sample results relate only to the sample tested.
5560 Corporate Exchange Court SE • Grand Rapids, MI 49512 • (616) 975-4500 • Fax (616) 942-7463

TriMatrix Laboratories, Inc.

ANALYTICAL REPORT

Client:	**Barr Engineering Company**	Work Order:	**0606203**
Project:	22/24-001EKK3200; Bay Harbor/VH Soils	Description:	Laboratory Services
Client Sample ID:	**VHARBOR-04**	Sampled:	06/08/06 15:33
Lab Sample ID:	**0606203-04**	Sampled By:	MDD
Matrix:	Soil	Received:	06/10/06 09:35

Physical/Chemical Parameters by EPA/APHA/ASTM Methods

Analyte	Analytical Result	RL	Unit	Dilution Factor	Method	Date Analyzed	By	QC Batch
* **pH**	**7.1**	1.0	pH Units	1	USEPA-9045C	06/14/06	MSM	0606738
Percent Solids	**14**	0.1	%	1	USEPA-3550B	06/21/06	VAS	0607083

*See Statement of Data Qualifications

This report shall not be reproduced except in full, without the written authorization of TriMatrix Laboratories, Inc
Individual sample results relate only to the sample tested
5560 Corporate Exchange Court SE • Grand Rapids, MI 49512 • (616) 975-4500 • Fax (616) 942-7463

TriMatrix Laboratories, Inc.

ANALYTICAL REPORT

Client:	**Barr Engineering Company**	Work Order:	**0606203**
Project:	22/24-001EKK3200; Bay Harbor/VH Soils	Description:	Laboratory Services
Client Sample ID:	**VHARBOR-05**	Sampled:	06/08/06 15:25
Lab Sample ID:	**0606203-06**	Sampled By:	MDD
Matrix:	Soil	Received:	06/10/06 09:35
Percent Solids:	13		

Total Metals by EPA 6000/7000 Series Methods

Analyte	Analytical Result	RL	Unit	Dilution Factor	Method	Date Analyzed	By	QC Batch
Potassium	**5200000**	50000	ug/kg	1	USEPA-6010B	06/20/06	JMF	0606737
Sodium	**470000**	50000	ug/kg	1	USEPA-6010B	06/20/06	JMF	0606737

This report shall not be reproduced except in full, without the written authorization of TriMatrix Laboratories, Inc.
Individual sample results relate only to the sample tested
5560 Corporate Exchange Court SE • Grand Rapids, MI 49512 • (616) 975-4500 • Fax (616) 942-7463

TriMatrix Laboratories, Inc.

ANALYTICAL REPORT

Client:	**Barr Engineering Company**	Work Order:	**0606203**
Project:	22/24-001EKK3200; Bay Harbor/VH Soils	Description:	Laboratory Services
Client Sample ID:	**VHARBOR-05**	Sampled:	06/08/06 15:25
Lab Sample ID:	**0606203-06**	Sampled By:	MDD
Matrix:	Soil	Received:	06/10/06 09:35

Physical/Chemical Parameters by EPA/APHA/ASTM Methods

Analyte	Analytical Result	RL	Unit	Dilution Factor	Method	Date Analyzed	By	QC Batch
* **pH**	**10.2**	1.0	pH Units	1	USEPA-9045C	06/14/06	MSM	0606738
Percent Solids	**13**	0.1	%	1	USEPA-3550B	06/21/06	VAS	0607083

*See Statement of Data Qualifications

This report shall not be reproduced except in full, without the written authorization of TriMatrix Laboratories, Inc.
Individual sample results relate only to the sample tested
5560 Corporate Exchange Court SE • Grand Rapids, MI 49512 • (616) 975-4500 • Fax (616) 942-7463

TriMatrix Laboratories, Inc.

ANALYTICAL REPORT

Client:	**Barr Engineering Company**	Work Order:	**0606203**
Project:	22/24-001EKK3200; Bay Harbor/VH Soils	Description:	Laboratory Services
Client Sample ID:	**VHARBOR-06**	Sampled:	06/08/06 15:11
Lab Sample ID:	**0606203-07**	Sampled By:	MDD
Matrix:	Soil	Received:	06/10/06 09:35
Percent Solids:	16		

Total Metals by EPA 6000/7000 Series Methods

Analyte	Analytical Result	RL	Unit	Dilution Factor	Method	Date Analyzed	By	QC Batch
Potassium	**1300000**	50000	ug/kg	1	USEPA-6010B	06/20/06	JMF	0606737
Sodium	**110000**	50000	ug/kg	1	USEPA-6010B	06/20/06	JMF	0606737

This report shall not be reproduced except in full, without the written authorization of TriMatrix Laboratories, Inc.
Individual sample results relate only to the sample tested.
5560 Corporate Exchange Court SE • Grand Rapids, MI 49512 • (616) 975-4500 • Fax (616) 942-7463

ANALYTICAL REPORT

Client:	**Barr Engineering Company**	Work Order:	**0606203**
Project:	22/24-001EKK3200; Bay Harbor/VH Soils	Description:	Laboratory Services
Client Sample ID:	**VHARBOR-06**	Sampled:	06/08/06 15:11
Lab Sample ID:	**0606203-07**	Sampled By:	MDD
Matrix:	Soil	Received:	06/10/06 09:35

Physical/Chemical Parameters by EPA/APHA/ASTM Methods

Analyte	Analytical Result	RL	Unit	Dilution Factor	Method	Date Analyzed	By	QC Batch
* **pH**	**7.2**	1.0	pH Units	1	USEPA-9045C	06/14/06	MSM	0606738
Percent Solids	**16**	0.1	%	1	USEPA-3550B	06/21/06	VAS	0607083

*See Statement of Data Qualifications

This report shall not be reproduced except in full, without the written authorization of TriMatrix Laboratories, Inc.
Individual sample results relate only to the sample tested.
5560 Corporate Exchange Court SE • Grand Rapids, MI 49512 • (616) 975-4500 • Fax (616) 942-7463

TriMatrix Laboratories, Inc.

ANALYTICAL REPORT

Client:	**Barr Engineering Company**	Work Order:	**0606203**
Project:	22/24-001EKK3200; Bay Harbor/VH Soils	Description:	Laboratory Services
Client Sample ID:	**VHARBOR-07**	Sampled:	06/08/06 16:06
Lab Sample ID:	**0606203-08**	Sampled By:	MDD
Matrix:	Soil	Received:	06/10/06 09:35
Percent Solids:	27		

Total Metals by EPA 6000/7000 Series Methods

Analyte	Analytical Result	RL	Unit	Dilution Factor	Method	Date Analyzed	By	QC Batch
Potassium	**3000000**	50000	ug/kg	1	USEPA-6010B	06/20/06	JMF	0606737
Sodium	**190000**	50000	ug/kg	1	USEPA-6010B	06/20/06	JMF	0606737

This report shall not be reproduced except in full, without the written authorization of TriMatrix Laboratories, Inc
Individual sample results relate only to the sample tested.
5560 Corporate Exchange Court SE • Grand Rapids, MI 49512 • (616) 975-4500 • Fax (616) 942-7463

TriMatrix Laboratories, Inc.

ANALYTICAL REPORT

Client:	**Barr Engineering Company**	Work Order:	**0606203**
Project:	22/24-001EKK3200; Bay Harbor/VH Soils	Description:	Laboratory Services
Client Sample ID:	**VHARBOR-07**	Sampled:	06/08/06 16:06
Lab Sample ID:	**0606203-08**	Sampled By:	MDD
Matrix:	Soil	Received:	06/10/06 09:35

Physical/Chemical Parameters by EPA/APHA/ASTM Methods

Analyte	Analytical Result	RL	Unit	Dilution Factor	Method	Date Analyzed	By	QC Batch
* **pH**	**9.9**	1.0	pH Units	1	USEPA-9045C	06/14/06	MSM	0606738
Percent Solids	**27**	0.1	%	1	USEPA-3550B	06/21/06	VAS	0607083

*See Statement of Data Qualifications

This report shall not be reproduced except in full, without the written authorization of TriMatrix Laboratories, Inc.
Individual sample results relate only to the sample tested.
5560 Corporate Exchange Court SE • Grand Rapids, MI 49512 • (616) 975-4500 • Fax (616) 942-7463

TriMatrix Laboratories, Inc.

ANALYTICAL REPORT

Client:	**Barr Engineering Company**	Work Order:	**0606203**
Project:	22/24-001EKK3200; Bay Harbor/VH Soils	Description:	Laboratory Services
Client Sample ID:	**VHARBOR-08**	Sampled:	06/08/06 15:46
Lab Sample ID:	**0606203-09**	Sampled By:	MDD
Matrix:	Soil	Received:	06/10/06 09:35
Percent Solids:	13		

Total Metals by EPA 6000/7000 Series Methods

Analyte	Analytical Result	RL	Unit	Dilution Factor	Method	Date Analyzed	By	QC Batch
Potassium	**2600000**	50000	ug/kg	1	USEPA-6010B	06/20/06	JMF	0606737
Sodium	**160000**	50000	ug/kg	1	USEPA-6010B	06/20/06	JMF	0606737

This report shall not be reproduced except in full, without the written authorization of TriMatrix Laboratories, Inc.
Individual sample results relate only to the sample tested
5560 Corporate Exchange Court SE • Grand Rapids, MI 49512 • (616) 975-4500 • Fax (616) 942-7463

TriMatrix Laboratories, Inc.

ANALYTICAL REPORT

Client:	**Barr Engineering Company**	Work Order:	**0606203**
Project:	22/24-001EKK3200; Bay Harbor/VH Soils	Description:	Laboratory Services
Client Sample ID:	**VHARBOR-08**	Sampled:	06/08/06 15:46
Lab Sample ID:	**0606203-09**	Sampled By:	MDD
Matrix:	Soil	Received:	06/10/06 09:35

Physical/Chemical Parameters by EPA/APHA/ASTM Methods

Analyte	Analytical Result	RL	Unit	Dilution Factor	Method	Date Analyzed	By	QC Batch
* ***pH***	**8.5**	1.0	pH Units	1	USEPA-9045C	06/14/06	MSM	0606738
Percent Solids	**13**	0.1	%	1	USEPA-3550B	06/21/06	VAS	0607083

*See Statement of Data Qualifications

This report shall not be reproduced except in full, without the written authorization of TriMatrix Laboratories, Inc.
Individual sample results relate only to the sample tested
5560 Corporate Exchange Court SE • Grand Rapids, MI 49512 • (616) 975-4500 • Fax (616) 942-7463

TriMatrix Laboratories, Inc.

ANALYTICAL REPORT

Client:	**Barr Engineering Company**	Work Order:	**0606203**
Project:	22/24-001EKK3200; Bay Harbor/VH Soils	Description:	Laboratory Services
Client Sample ID:	**VHARBOR-09**	Sampled:	06/08/06 16:19
Lab Sample ID:	**0606203-10**	Sampled By:	MDD
Matrix:	Soil	Received:	06/10/06 09:35
Percent Solids:	28		

Total Metals by EPA 6000/7000 Series Methods

Analyte	Analytical Result	RL	Unit	Dilution Factor	Method	Date Analyzed	By	QC Batch
Potassium	**1000000**	50000	ug/kg	1	USEPA-6010B	06/20/06	JMF	0606737
Sodium	**61000**	50000	ug/kg	1	USEPA-6010B	06/20/06	JMF	0606737

This report shall not be reproduced except in full, without the written authorization of TriMatrix Laboratories, Inc.
Individual sample results relate only to the sample tested.
5560 Corporate Exchange Court SE • Grand Rapids, MI 49512 • (616) 975-4500 • Fax (616) 942-7463

TriMatrix Laboratories, Inc.

ANALYTICAL REPORT

Client:	**Barr Engineering Company**	Work Order:	**0606203**
Project:	22/24-001EKK3200; Bay Harbor/VH Soils	Description:	Laboratory Services
Client Sample ID:	**VHARBOR-09**	Sampled:	06/08/06 16:19
Lab Sample ID:	**0606203-10**	Sampled By:	MDD
Matrix:	Soil	Received:	06/10/06 09:35

Physical/Chemical Parameters by EPA/APHA/ASTM Methods

Analyte	Analytical Result	RL	Unit	Dilution Factor	Method	Date Analyzed	By	QC Batch
* **pH**	**8.6**	1.0	pH-Units	1	USEPA-9045C	06/14/06	MSM	0606738
Percent Solids	**28**	0.1	%	1	USEPA-3550B	06/21/06	VAS	0607083

*See Statement of Data Qualifications

This report shall not be reproduced except in full, without the written authorization of TriMatrix Laboratories, Inc.
Individual sample results relate only to the sample tested.
5560 Corporate Exchange Court SE • Grand Rapids, MI 49512 • (616) 975-4500 • Fax (616) 942-7463

TriMatrix
Laboratories, Inc.

ANALYTICAL REPORT

Client:	**Barr Engineering Company**	Work Order:	**0606203**
Project:	22/24-001EKK3200; Bay Harbor/VH Soils	Description:	Laboratory Services
Client Sample ID:	**DUPLICATE**	Sampled:	06/08/06 15:29
Lab Sample ID:	**0606203-11**	Sampled By:	MDD
Matrix:	Soil	Received:	06/10/06 09:35
Percent Solids:	*16*		

Total Metals by EPA 6000/7000 Series Methods

Analyte	Analytical Result	RL	Unit	Dilution Factor	Method	Date Analyzed	By	QC Batch
Potassium	**3200000**	50000	ug/kg	1	USEPA-6010B	06/20/06	JMF	0606737
Sodium	**180000**	50000	ug/kg	1	USEPA-6010B	06/20/06	JMF	0606737

This report shall not be reproduced except in full, without the written authorization of TriMatrix Laboratories, Inc
Individual sample results relate only to the sample tested.
5560 Corporate Exchange Court SE • Grand Rapids, MI 49512 • (616) 975-4500 • Fax (616) 942-7463

TriMatrix Laboratories, Inc.

ANALYTICAL REPORT

Client:	**Barr Engineering Company**	Work Order:	**0606203**
Project:	22/24-001EKK3200; Bay Harbor/VH Soils	Description:	Laboratory Services
Client Sample ID:	**DUPLICATE**	Sampled:	06/08/06 15:29
Lab Sample ID:	**0606203-11**	Sampled By:	MDD
Matrix:	Soil	Received:	06/10/06 09:35

Physical/Chemical Parameters by EPA/APHA/ASTM Methods

Analyte	Analytical Result	RL	Unit	Dilution Factor	Method	Date Analyzed	By	QC Batch
* **pH**	**9.8**	1.0	pH Units	1	USEPA-9045C	06/14/06	MSM	0606738
Percent Solids	**16**	0.1	%	1	USEPA-3550B	06/21/06	VAS	0607083

*See Statement of Data Qualifications

This report shall not be reproduced except in full, without the written authorization of TriMatrix Laboratories, Inc.
Individual sample results relate only to the sample tested.
5560 Corporate Exchange Court SE • Grand Rapids, MI 49512 • (616) 975-4500 • Fax (616) 942-7463

TriMatrix Laboratories, Inc.

ANALYTICAL REPORT

Client:	**Barr Engineering Company**	Work Order:	**0606351**
Project:	22/24-001EKK3200; Bay Harbor/VH Soils	Description:	Laboratory Services
Client Sample ID:	**VHARBOR-10**	Sampled:	06/16/06 16:34
Lab Sample ID:	**0606351-01**	Sampled By:	MMB/NJB
Matrix:	Soil	Received:	06/20/06 09:00
Percent Solids:	62		

Total Metals by EPA 6000/7000 Series Methods

Analyte	Analytical Result	RL	Unit	Dilution Factor	Method	Date Analyzed	By	QC Batch
Potassium	**390000**	50000	ug/kg	1	USEPA-6010B	06/23/06	KLV	0607092
Sodium	**190000**	50000	ug/kg	1	USEPA-6010B	06/23/06	KLV	0607092

This report shall not be reproduced except in full, without the written authorization of TriMatrix Laboratories, Inc.
Individual sample results relate only to the sample tested
5560 Corporate Exchange Court SE • Grand Rapids, MI 49512 • (616) 975-4500 • Fax (616) 942-7463

TriMatrix Laboratories, Inc.

ANALYTICAL REPORT

Client:	**Barr Engineering Company**	Work Order:	**0606351**
Project:	22/24-001EKK3200; Bay Harbor/VH Soils	Description:	Laboratory Services
Client Sample ID:	**VHARBOR-10**	Sampled:	06/16/06 16:34
Lab Sample ID:	**0606351-01**	Sampled By:	MMB/NJB
Matrix:	Soil	Received:	06/20/06 09:00

Physical/Chemical Parameters by EPA/APHA/ASTM Methods

Analyte	Analytical Result	RL	Unit	Dilution Factor	Method	Date Analyzed	By	QC Batch
* **pH**	**10.9**	1.0	pH Units	1	USEPA-9045C	06/22/06	MSM	0607142
Percent Solids	**62**	0.1	%	1	USEPA-3550B	06/21/06	VAS	0607083

*See Statement of Data Qualifications

This report shall not be reproduced except in full, without the written authorization of TriMatrix Laboratories, Inc.
Individual sample results relate only to the sample tested.
5560 Corporate Exchange Court SE • Grand Rapids, MI 49512 • (616) 975-4500 • Fax (616) 942-7463

TriMatrix Laboratories, Inc.

ANALYTICAL REPORT

Client:	**Barr Engineering Company**	Work Order:	**0606351**
Project:	22/24-001EKK3200; Bay Harbor/VH Soils	Description:	Laboratory Services
Client Sample ID:	**VHARBOR-11**	Sampled:	06/16/06 17:23
Lab Sample ID:	**0606351-02**	Sampled By:	MMB/NJB
Matrix:	Soil	Received:	06/20/06 09:00
Percent Solids:	21		

Total Metals by EPA 6000/7000 Series Methods

Analyte	Analytical Result	RL	Unit	Dilution Factor	Method	Date Analyzed	By	QC Batch
Potassium	**1200000**	50000	ug/kg	1	USEPA-6010B	06/23/06	KLV	0607092
Sodium	**160000**	50000	ug/kg	1	USEPA-6010B	06/23/06	KLV	0607092

This report shall not be reproduced except in full, without the written authorization of TriMatrix Laboratories, Inc.
Individual sample results relate only to the sample tested.
5560 Corporate Exchange Court SE • Grand Rapids, MI 49512 • (616) 975-4500 • Fax (616) 942-7463

TriMatrix Laboratories, Inc.

ANALYTICAL REPORT

Client:	**Barr Engineering Company**	Work Order:	**0606351**
Project:	22/24-001EKK3200; Bay Harbor/VH Soils	Description:	Laboratory Services
Client Sample ID:	**VHARBOR-11**	Sampled:	06/16/06 17:23
Lab Sample ID:	**0606351-02**	Sampled By:	MMB/NJB
Matrix:	Soil	Received:	06/20/06 09:00

Physical/Chemical Parameters by EPA/APHA/ASTM Methods

Analyte	Analytical Result	RL	Unit	Dilution Factor	Method	Date Analyzed	By	QC Batch
* **pH**	**11.3**	1.0	pH Units	1	USEPA-9045C	06/22/06	MSM	0607142
Percent Solids	**21**	0.1	%	1	USEPA-3550B	06/21/06	VAS	0607083

*See Statement of Data Qualifications

This report shall not be reproduced except in full, without the written authorization of TriMatrix Laboratories, Inc
Individual sample results relate only to the sample tested.
5560 Corporate Exchange Court SE • Grand Rapids, MI 49512 • (616) 975-4500 • Fax (616) 942-7463

TriMatrix Laboratories, Inc.

QUALITY CONTROL REPORT

Total Metals by EPA 6000/7000 Series Methods

QC Type	Sample Conc.	Spike Qty.	Result	Unit	Spike % Rec.	Control Limits	RPD	RPD Limits	RL
Analyte:	**Potassium**/USEPA-6010B								
QC Batch: 0606737 (3050B Digestion)							Analyzed: 06/20/2006 By: JMF		
Method Blank			<50000	ug/kg					50000
Laboratory Control Sample		1250000	**1240000**	ug/kg	99	81-129			50000
QC Batch: 0607092 (3050B Digestion)							Analyzed: 06/23/2006 By: KLV		
Method Blank			<50000	ug/kg					50000
Laboratory Control Sample		1250000	**1130000**	ug/kg	90	81-129			50000
0606351-02 VHARBOR-11									
Matrix Spike	1190000	1250000	**2610000**	ug/kg	114	56-183			50000
Matrix Spike Duplicate	1190000	1250000	**2610000**	ug/kg	114	56-183	0	20	50000
Analyte:	**Sodium**/USEPA-6010B								
QC Batch: 0606737 (3050B Digestion)							Analyzed: 06/20/2006 By: JMF		
Method Blank			<50000	ug/kg					50000
Laboratory Control Sample		1250000	**1210000**	ug/kg	97	79-125			50000
QC Batch: 0607092 (3050B Digestion)							Analyzed: 06/23/2006 By: KLV		
Method Blank			<50000	ug/kg					50000
Laboratory Control Sample		1250000	**1140000**	ug/kg	91	79-125			50000
0606351-02 VHARBOR-11									
Matrix Spike	159000	1250000	**1530000**	ug/kg	110	64-144			50000
Matrix Spike Duplicate	159000	1250000	**1480000**	ug/kg	106	64-144	3	20	50000

This report shall not be reproduced except in full, without the written authorization of TriMatrix Laboratories, Inc.
Individual sample results relate only to the sample tested.
5560 Corporate Exchange Court SE • Grand Rapids, MI 49512 • (616) 975-4500 • Fax (616) 942-7463

TriMatrix Laboratories, Inc.

QUALITY CONTROL REPORT

Physical/Chemical Parameters by EPA/APHA/ASTM Methods

QC Type	Sample Conc.	Spike Qty.	Result	Unit	Spike % Rec.	Control Limits	RPD	RPD Limits	RL
Analyte:	**Percent Solids**/USEPA-3550B								
QC Batch: 0607083 (Method-Specific Preparation)							Analyzed: 06/21/2006 By: VAS		
Method Blank			<0.1	%					0.1
Analyte:	**pH**/USEPA-9045C								
QC Batch: 0606738 (General Inorganic Prep)							Analyzed: 06/14/2006 By: MSM		
0606203-10 VHARBOR-09									
Duplicate	8.59		**8.62**	pH Units			0.3	20	1.0
QC Batch: 0607142 (General Inorganic Prep)							Analyzed: 06/22/2006 By: MSM		
0606351-02 VHARBOR-11									
Duplicate	11.27		**11.29**	pH Units			0.2	20	1.0

This report shall not be reproduced except in full, without the written authorization of TriMatrix Laboratories, Inc.
Individual sample results relate only to the sample tested.
5560 Corporate Exchange Court SE • Grand Rapids, MI 49512 • (616) 975-4500 • Fax (616) 942-7463

TriMatrix Laboratories, Inc.

STATEMENT OF DATA QUALIFICATIONS

Physical/Chemical Parameters by EPA/APHA/ASTM Methods

Qualification:	Date and time of analysis, and temperature of sample during analysis were: 06/14/06 at 10:36am 22.6 degrees Celsius	
Analysis:	USEPA-9045C	
Sample/Analyte:	0606203-11 DUPLICATE	pH
Qualification:	Date and time of analysis, and temperature of sample during analysis were: 06/14/06 at 10:36am 22.8 degrees Celsius	
Analysis:	USEPA-9045C	
Sample/Analyte:	0606203-10 VHARBOR-09	pH
Qualification:	Date and time of analysis, and temperature of sample during analysis were: 06/14/06 at 10:36am 22.9 degrees Celsius	
Analysis:	USEPA-9045C	
Sample/Analyte:	0606203-04 VHARBOR-04	pH
Qualification:	Date and time of analysis, and temperature of sample during analysis were: 06/14/06 at 10:36am 23.1 degrees Celsius	
Analysis:	USEPA-9045C	
Sample/Analyte:	0606203-03 VHARBOR-03	pH
Qualification:	Date and time of analysis, and temperature of sample during analysis were: 06/14/06 at 10:36am 23.2 degrees Celsius	
Analysis:	USEPA-9045C	
Sample/Analyte:	0606203-08 VHARBOR-07	pH
	0606203-09 VHARBOR-08	pH
Qualification:	Date and time of analysis, and temperature of sample during analysis were: 06/14/06 at 10:36am 23.4 degrees Celsius	
Analysis:	USEPA-9045C	
Sample/Analyte:	0606203-02 VHARBOR-02	pH
	0606203-07 VHARBOR-06	pH
Qualification:	Date and time of analysis, and temperature of sample during analysis were: 06/14/06 at 10:36am 23.8 degrees Celsius	
Analysis:	USEPA-9045C	
Sample/Analyte:	0606203-06 VHARBOR-05	pH
Qualification:	Date and time of analysis, and temperature of sample during analysis were: 06/14/06 at 10:36am 23.9 degrees Celsius	
Analysis:	USEPA-9045C	
Sample/Analyte:	0606203-01 VHARBOR-01	pH
Qualification:	Date and time of analysis, and temperature of sample during analysis were: 06/22/06 at 15:47pm 23.2 degrees Celsius	
Analysis:	USEPA-9045C	
Sample/Analyte:	0606351-02 VHARBOR-11	pH
Qualification:	Date and time of analysis, and temperature of sample during analysis were: 06/22/06 at 15:47pm 23.5 degrees Celsius	

This report shall not be reproduced except in full, without the written authorization of TriMatrix Laboratories, Inc.
Individual sample results relate only to the sample tested.
5560 Corporate Exchange Court SE • Grand Rapids, MI 49512 • (616) 975-4500 • Fax (616) 942-7463

TriMatrix Laboratories, Inc.

STATEMENT OF DATA QUALIFICATIONS

Physical/Chemical Parameters by EPA/APHA/ASTM Methods (Continued)

Qualification:	*Date and time of analysis, and temperature of sample during analysis were:* 06/22/06 at 15:47pm 23.5 degrees Celsius
Analysis:	USEPA-9045C
Sample/Analyte:	0606351-01 VHARBOR-10 pH

This report shall not be reproduced except in full, without the written authorization of TriMatrix Laboratories, Inc.
Individual sample results relate only to the sample tested.
5560 Corporate Exchange Court SE • Grand Rapids, MI 49512 • (616) 975-4500 • Fax (616) 942-7463

Barr Engineering Co.

CTL Group

Little Traverse Bay CKD Release Site – Emmett County, Michigan

CTL Group Lab Report

for

055579

Village Harbor Sediment Samples:

VHARBOR-01

VHARBOR-02

VHARBOR-04

VHARBOR-05

VHARBOR-07

CKD

July 31, 2006

CTL GROUP
Building Knowledge. Delivering Results.

CONSTRUCTION TECHNOLOGY LABORATORIES
ENGINEERS & CONSTRUCTION TECHNOLOGY CONSULTANTS
www.CTLGroup.com

Client:	**Barr Engineering Co.**	CTL Project No.:	**055579**
Project:	***X-Ray Diffraction Analysis***	*CTL Proj. Mgr.:*	***Luis Graf***
		Analyst:	**Luis Graf**
Contact:	**Keely Pearson, Barr Engineering**	Approved:	
Submitter:	**Lynda Huckestein, Columbia Analytical**	Date Analyzed:	**7/17/06 – 7/21/06**
Date Received:	**7/14/06**	Date Reported:	**7/27/06**

X-RAY DIFFRACTION (XRD) ANALYSIS

Six samples identified as VHARBOR- 01, 02, 04, 05, 07 and CKD (CTL Work Request #16273) were submitted for XRD analysis. The submitted samples were dried at 45°C, split to reduce size and obtain approx. 50 grams representatively, and ground to all pass No. 200 mesh sieve. Samples were analyzed as packed powders mounted on an aluminum sample holder.

Analysis was done using Philips PW 1720 X-ray diffractometer (Cu Kα) equipped with θ-compensating slit, graphite monochromator, gas proportional counter detector, and Philips electronics and search/match software. Samples were scanned from 65 to 5° 2θ at 1° 2θ per minute. The crystalline phases detected are as follows (see enclosed diffractograms):

Sample Identification		**Crystalline Phases Detected**
CTL ID	**Client ID**	**(Order of Peak Height)**
1627301	VHARBOR-01	• Calcite, $CaCO_3$ • Quartz, SiO_2 • Dolomite, $CaMg(CO_3)_2$ • Anorthite, (feldspar)
1627302	VHARBOR-02	• Calcite, $CaCO_3$ • Dolomite, $CaMg(CO_3)_2$ • Quartz, SiO_2 • Anorthite, (feldspar) • Muscovite, (mica)
1627303	VHARBOR-04	• Calcite, $CaCO_3$ • Dolomite, $CaMg(CO_3)_2$ • Quartz, SiO_2 • Muscovite, (mica)

Sample Identification		Crystalline Phases Detected
CTL ID	Client ID	(Order of Peak Height)
1627304	VHARBOR-05	• Calcite, $CaCO_3$ • Quartz, SiO_2 • Dolomite, $CaMg(CO_3)_2$ • Muscovite, (mica) • Microcline, (feldspar)
1627305	VHARBOR-07	• Calcite, $CaCO_3$ • Quartz, SiO_2 • Dolomite, $CaMg(CO_3)_2$ • Albite, (feldspar) • *Muscovite, (mica)* • Gypsum, $CaSO_4 \cdot 2H_2O$
1627306	CKD	• Calcite, $CaCO_3$ • Quartz, SiO_2 • Ettringite, $Ca_6Al_2(SO_4)_3(OH)_{12} \cdot 26H_2O$ • *Katoite*, $Ca_3Al_2(SiO_4)(OH)_8$ • Dolomite, $CaMg(CO_3)_2$ • Lime, CaO • Syngenite, $K_2Ca(SO_4)_2 \cdot H_2O$

The results show that VHARBOR samples are distinctively different from CKD sample.

VHARBOR samples are directly compared in the last enclosed graph. Carbonates (mainly calcite) compounds are the major detected phases, along with quartz. Feldspars and mica minerals are minor phases and are considered as normal crystalline minerals present in soils. The presence of large amounts of calcite, as suggested by its relative peak intensities, in the VHARBOR samples remains a question to us whether is due to this mineral originally present in the parent soil, or if it was brought with CKD or other sources.

The CKD sample shows compounds that are commonly found in this type of industrial waste, such as lime, or compounds that are the result of exposure to ambient air and moisture, such as ettringite and other sulfate-bearing products of hydration. Calcite is a major phase, likely resulting from hydration and subsequent carbonation of lime.

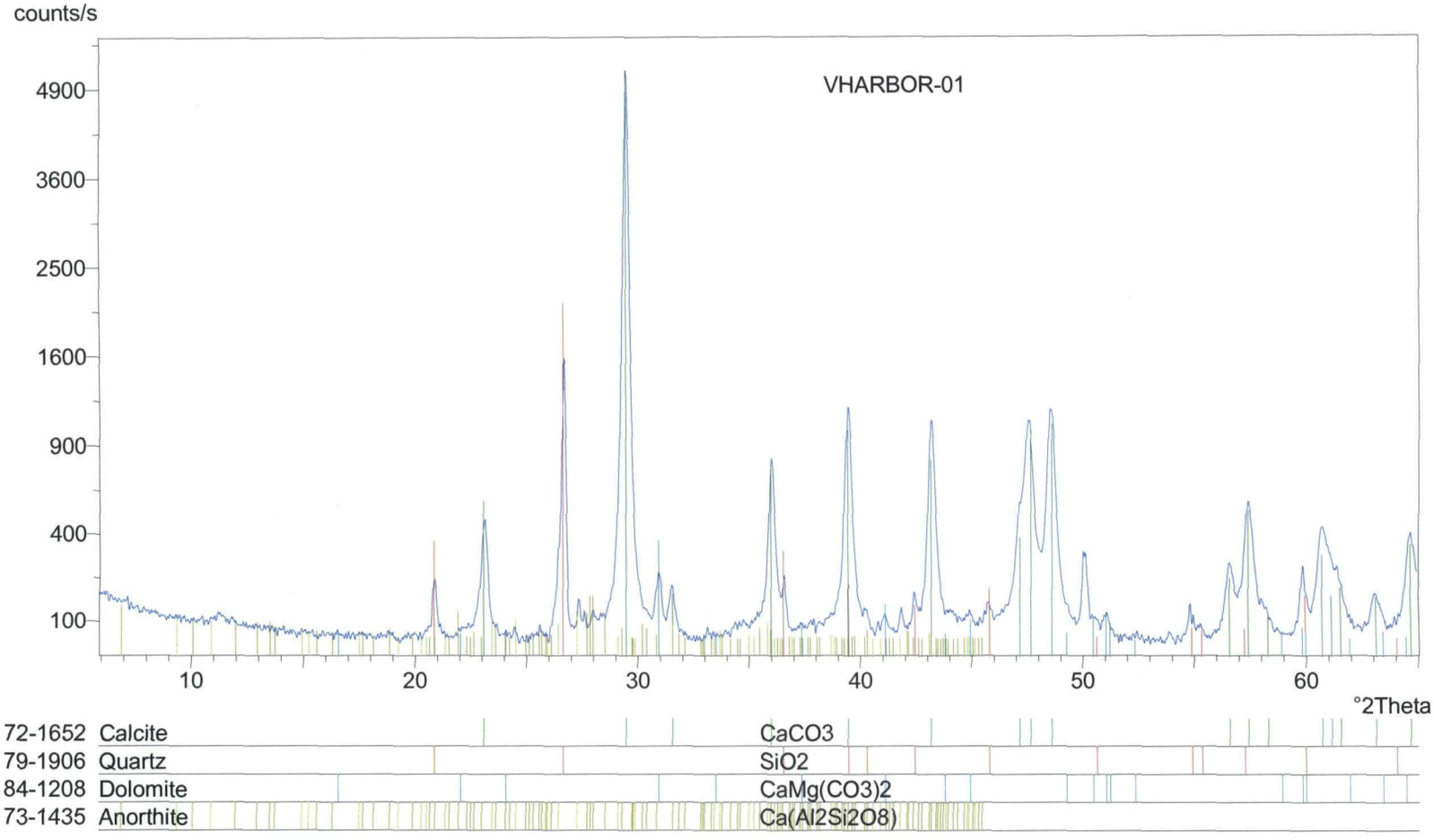
counts/s
VHARBOR-01
4900
3600
2500
1600
900
400
100
10
20
30
40
50
60
°2Theta
72-1652 Calcite CaCO3
79-1906 Quartz SiO2
84-1208 Dolomite CaMg(CO3)2
73-1435 Anorthite Ca(Al2Si2O8)

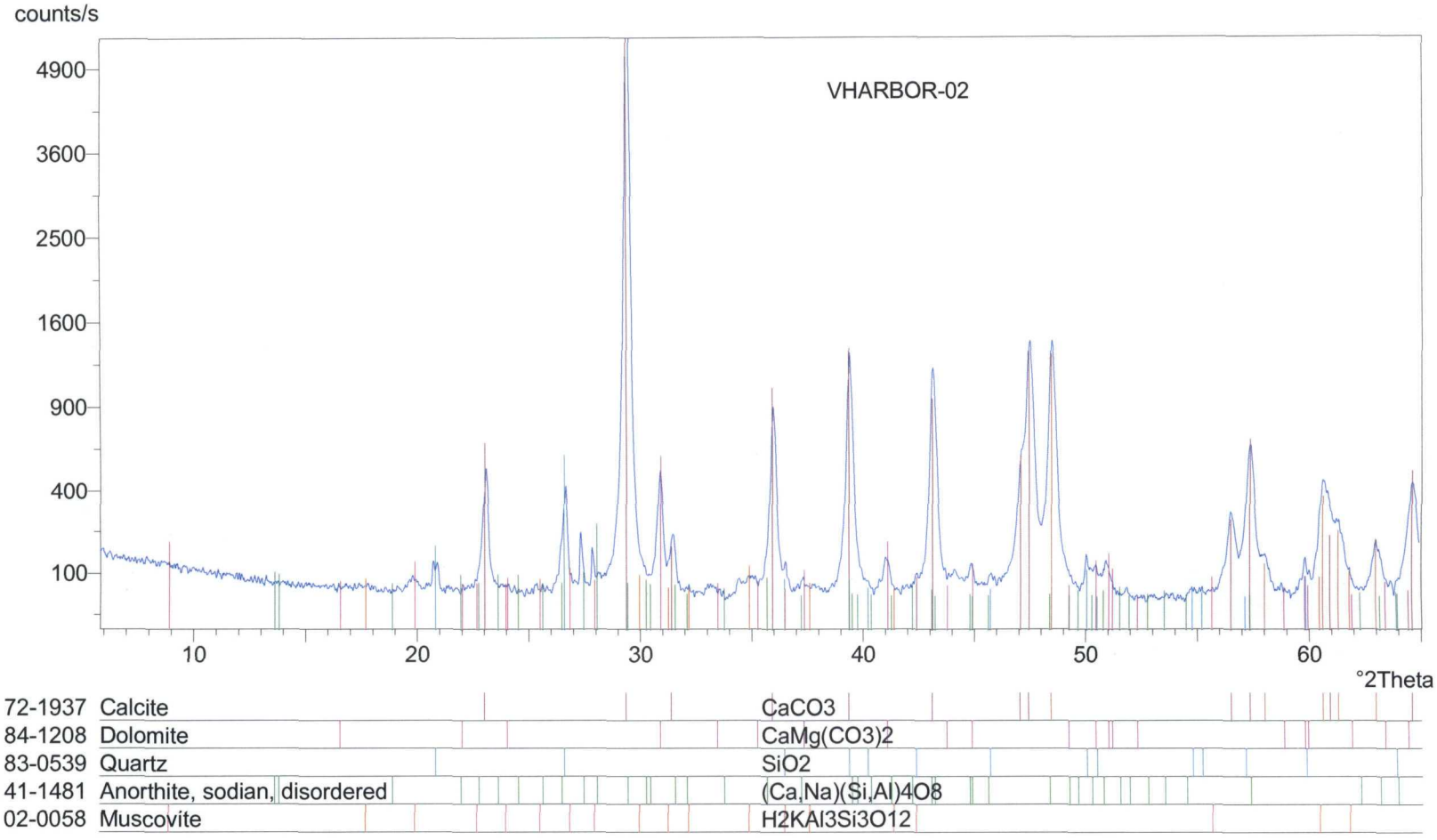
counts/s
4900
3600
2500
1600
900
400
100
VHARBOR-02
10
20
30
40
50
60
°2Theta
72-1937 Calcite CaCO3
84-1208 Dolomite CaMg(CO3)2
83-0539 Quartz SiO2
41-1481 Anorthite, sodian, disordered (Ca,Na)(Si,Al)4O8
02-0058 Muscovite H2KAl3Si3O12

X'Pert Graphics & Identify
Graph: CTL WR 1627303

lag
7/20/2006 17:40

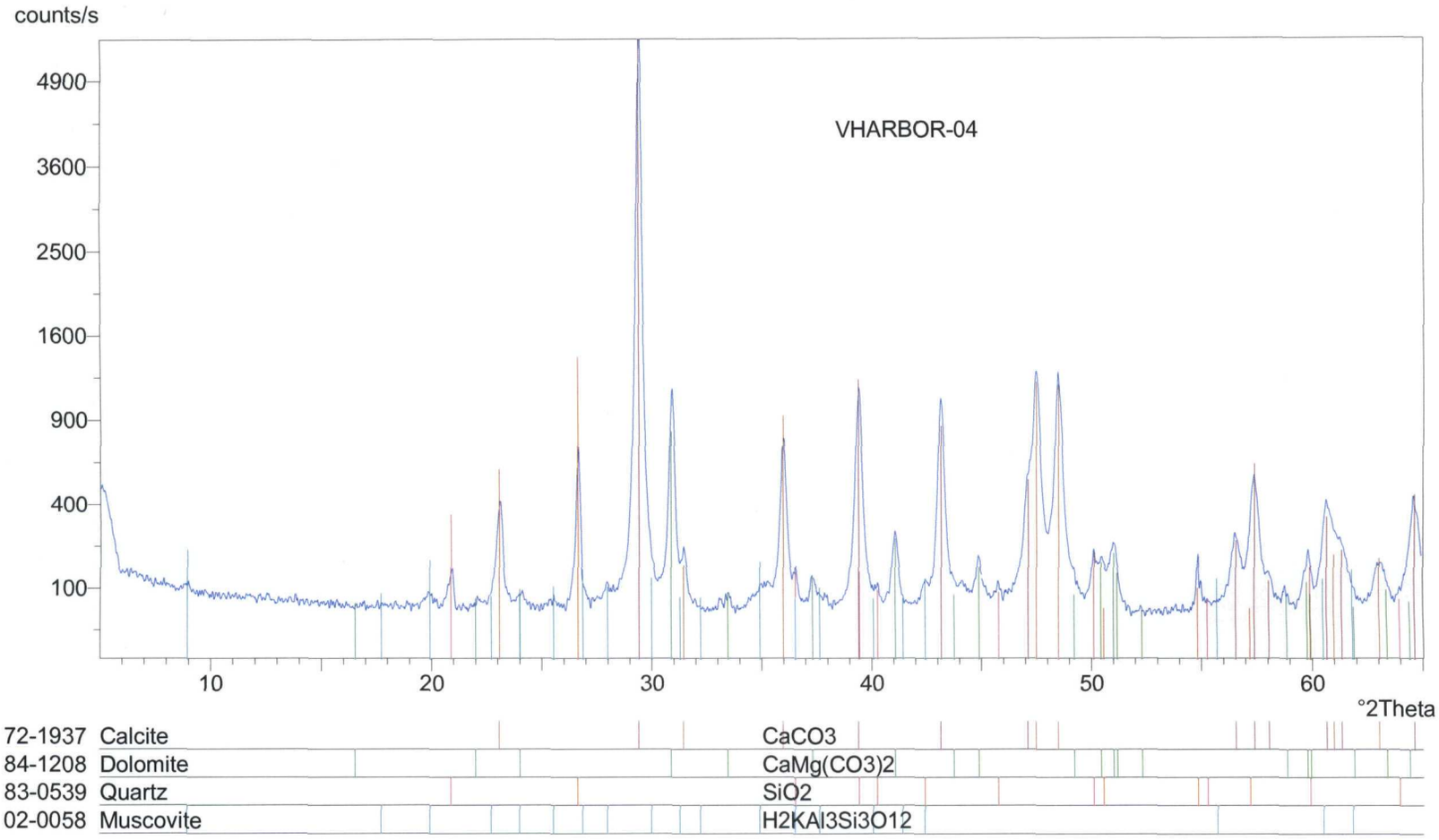

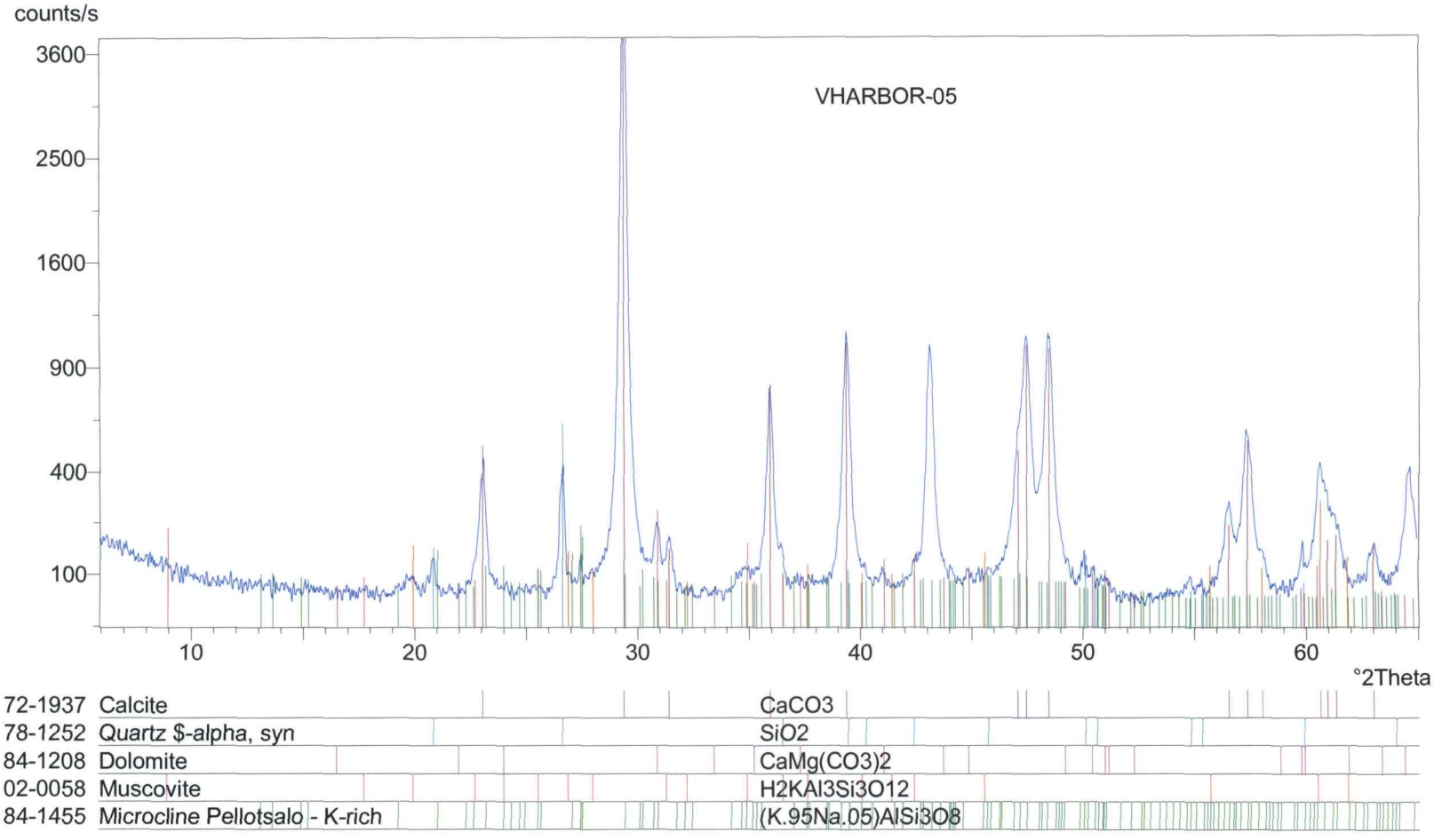
counts/s
3600
2500
1600
900
400
100
VHARBOR-05
10
20
30
40
50
60
°2Theta
72-1937 Calcite CaCO3
78-1252 Quartz $-alpha, syn SiO2
84-1208 Dolomite CaMg(CO3)2
02-0058 Muscovite H2KAl3Si3O12
84-1455 Microcline Pellotsalo - K-rich (K.95Na.05)AlSi3O8

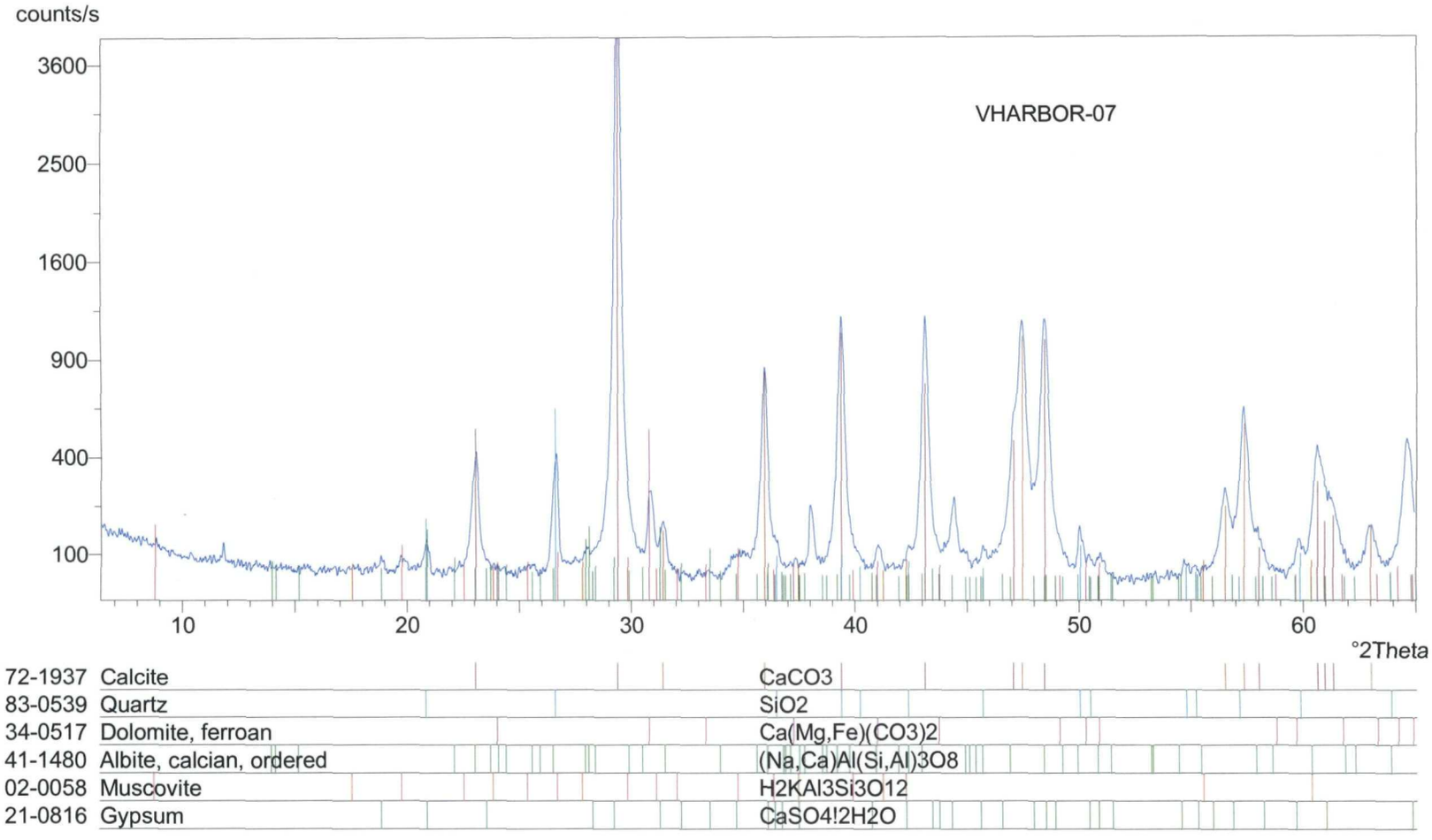
counts/s
3600
2500
1600
900
400
100
VHARBOR-07
10
20
30
40
50
60
°2Theta
72-1937 Calcite CaCO3
83-0539 Quartz SiO2
34-0517 Dolomite, ferroan Ca(Mg,Fe)(CO3)2
41-1480 Albite, calcian, ordered (Na,Ca)Al(Si,Al)3O8
02-0058 Muscovite H2KAl3Si3O12
21-0816 Gypsum CaSO4!2H2O

X'Pert Graphics & Identify
Graph: CTL ID 1627306

lag
7/20/2006 16:33

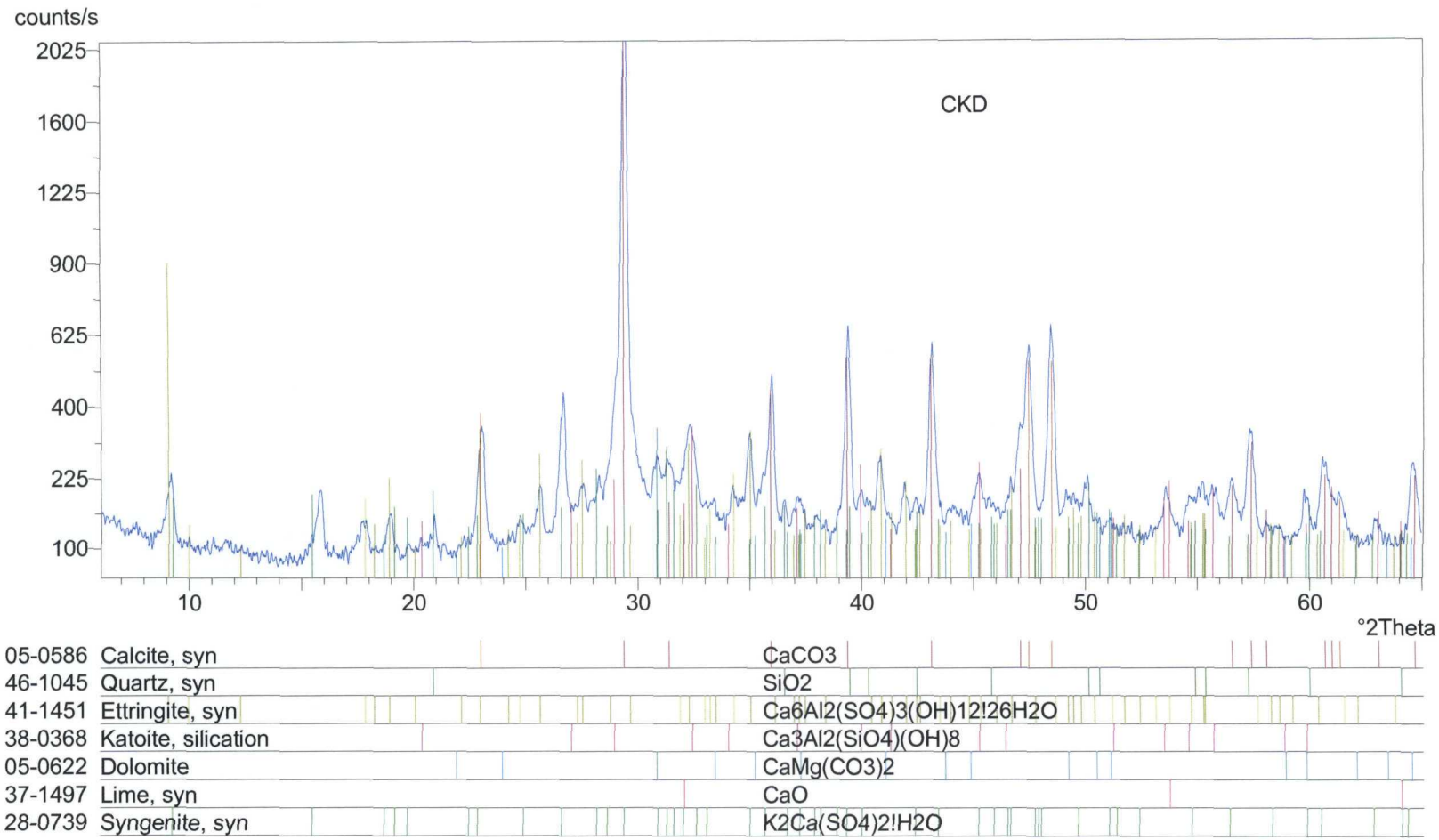

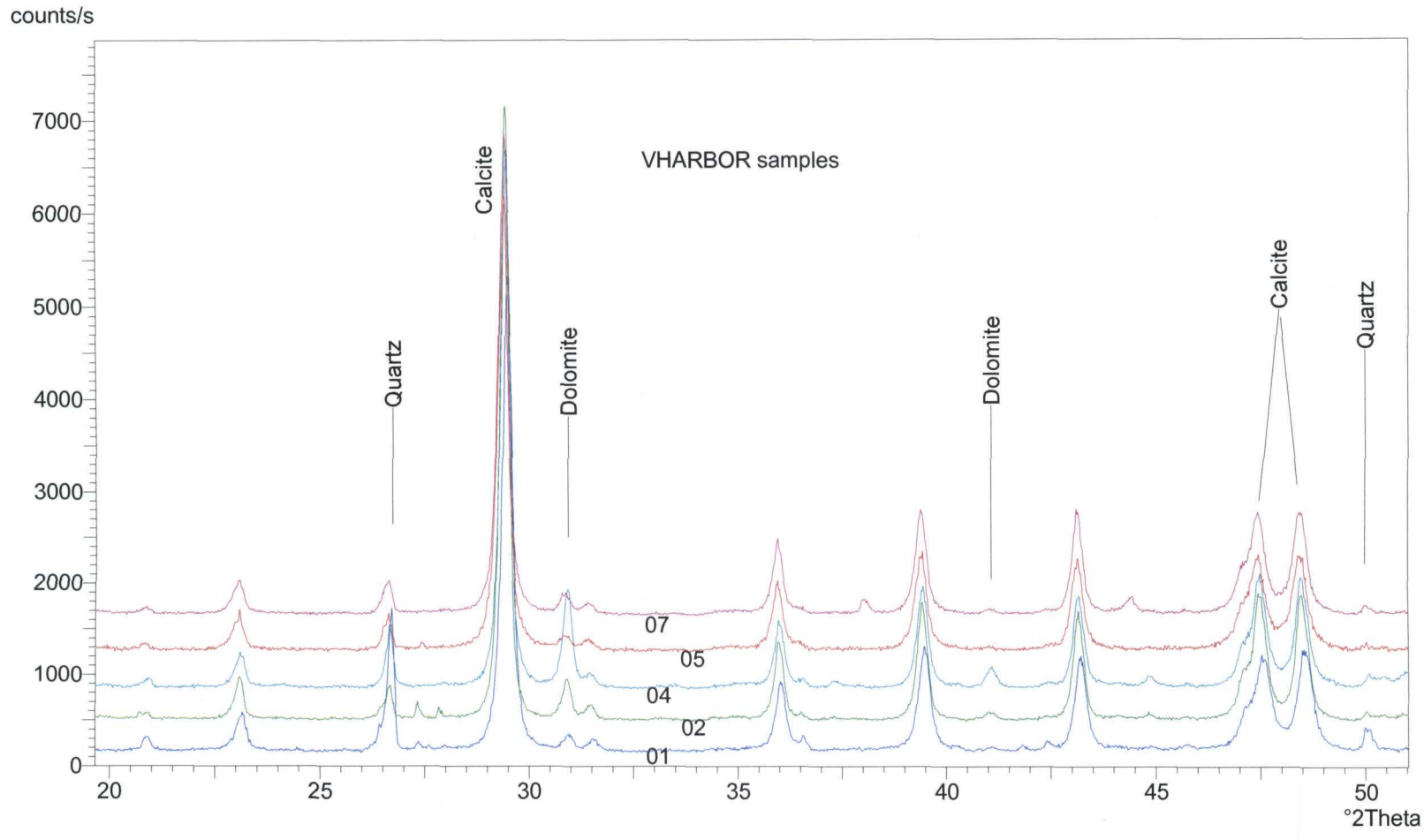
counts/s
7000
6000
5000
4000
3000
2000
1000
0
VHARBOR samples
Quartz
Calcite
Dolomite
Dolomite
Calcite
Quartz
07
05
04
02
01
20
25
30
35
40
45
50
°2Theta

Appendix H

Water Analysis Reports

Fibertec
environmental
services

Friday, May 05, 2006

Fibertec Project Number: 17469
Project Identification: Little Traverse Bay/12634.001.001.0517.00
Submittal Date: 5/4/2006

Mr. Dan Capone
Weston Solutions, Inc. - Detroit
300 River Place, Suite 2800
Detroit, MI 48207

Dear Mr. Capone,

Thank you for selecting Fibertec Environmental Services as your analytical laboratory. The samples you submitted have been analyzed as requested and the results compiled in the enclosed report.

If you have any questions regarding these results or if we may be of further assistance to you, please contact me at (517) 699-0345. Please note samples will be disposed of 30 days after reporting date.

Sincerely,

Daryl P. Strandbergh
Laboratory Director

DPS/kc

Enclosures

1914 Holloway Drive | Holt, MI 48842 | T: (517) 699-0345 | F: (517) 699-0388
7794 Boardwalk Road | Brighton, MI 48116 | T: (248) 446-5700 | F: (248) 446-5701
8660 S. Mackinaw Trail | Cadillac, MI 49601 | T: (231) 775-8368 | F: (231) 775-8584

lab@fibertec.us

Analytical Laboratory Report

Client Identification:	**Weston Solutions, Inc. - Detroit**	Sample Matrix:	**Ground Water**
Fibertec Project Number:	**17469**	Sample Number:	**17469-001**

Client Sample Information

Project Identification:	**Little Traverse Bay**	*Client Sample Description:*	**BC01-18**
Project Number:	**12634.001.001.0517.00**	Client Sample Number:	**1**
Sample Date:	**5/2/2006**	Chain of Custody Number:	**59381**

Comments:

Definitions: **ND = Not Detected at or above the reporting limit; RL = Reporting Limit; NA = Not Applicable/Not Available**
FF = Field Filtered; B = Analyte detected in blank; TIC = Tentatively Identified Compound;
E = Estimated value; J = Analyte positively identified - estimated value
X - Spike recovery distorted due to elevated sample target analyte concentration (>=4X the amount spiked)
Y - Spike unrecoverable due to sample dilution.

Analyte	Result	Units	Report Limit	Dilution Factor	Prep Batch	Prep Date/Time	Analysis Date/Time	Analyst
Nitrite by Colorimetry (EPA 0354.1)								
Nitrite-N	ND	mg/L	0.050	1	NA	NA	5/3/2006	EAS
o-Phosphate-P by UV/Vis (EPA 0365.3)								
Ortho-Phosphate-P	**0.060**	mg/L	0.020	1	NA	NA	5/3/2006	EAS
pH, Electrometric (EPA 9040B)								
pH	**11.80**	pH Units	NA	1	NA	NA	5/3/2006	EAS

Fibertec
environmental
services

Analytical Laboratory Report

Client Identification:	**Weston Solutions, Inc. - Detroit**	Sample Matrix:	**Ground Water**
Fibertec Project Number:	**17469**	Sample Number:	**17469-002**

Client Sample Information

Project Identification:	**Little Traverse Bay**	Client Sample Description:	**BC01-15**
Project Number:	**12634.001.001.0517.00**	Client Sample Number:	**2**
Sample Date:	**5/2/2006**	Chain of Custody Number:	**59381**

Comments:

Definitions: **ND = Not Detected at or above the reporting limit; RL = Reporting Limit; NA = Not Applicable/Not Available**
FF = Field Filtered; B = Analyte detected in blank; TIC = Tentatively Identified Compound;
E = Estimated value; J = Analyte positively identified - estimated value
X - Spike recovery distorted due to elevated sample target analyte concentration (>=4X the amount spiked)
Y - Spike unrecoverable due to sample dilution.

Analyte	Result	Units	Report Limit	Dilution Factor	Prep Batch	Prep Date/Time	Analysis Date/Time	Analyst
Nitrite by Colorimetry (EPA 0354.1)								
Nitrite-N	ND	mg/L	0.050	1	NA	NA	5/3/2006	EAS
o-Phosphate-P by UV/Vis (EPA 0365.3)								
Ortho-Phosphate-P	ND	mg/L	0.020	1	NA	NA	5/3/2006	EAS
pH, Electrometric (EPA 9040B)								
pH	**7.10**	pH Units	NA	1	NA	NA	5/3/2006	EAS

Fibertec environmental services

Analytical Laboratory Report

Client Identification:	**Weston Solutions, Inc. - Detroit**	Sample Matrix:	**Ground Water**
Fibertec Project Number:	**17469**	Sample Number:	**17469-003**

Client Sample Information

Project Identification:	**Little Traverse Bay**	Client Sample Description:	**BC02-14**
Project Number:	**12634.001.001.0517.00**	Client Sample Number:	**3**
Sample Date:	**5/2/2006**	Chain of Custody Number:	**59381**

Comments:

Definitions: **ND = Not Detected at or above the reporting limit; RL = Reporting Limit; NA = Not Applicable/Not Available**
FF = Field Filtered; B = Analyte detected in blank; TIC = Tentatively Identified Compound;
E = Estimated value; J = Analyte positively identified - estimated value
X - Spike recovery distorted due to elevated sample target analyte concentration (>=4X the amount spiked)
Y - Spike unrecoverable due to sample dilution.

Analyte	Result	Units	Report Limit	Dilution Factor	Prep Batch	Prep Date/Time	Analysis Date/Time	Analyst
Nitrite by Colorimetry (EPA 0354.1)								
Nitrite-N	ND	mg/L	0.050	1	NA	NA	5/3/2006	EAS
o-Phosphate-P by UV/Vis (EPA 0365.3)								
Ortho-Phosphate-P	ND	mg/L	0.020	1	NA	NA	5/3/2006	EAS
pH, Electrometric (EPA 9040B)								
pH	**9.50**	pH Units	NA	1	NA	NA	5/3/2006	EAS

Fibertec environmental services

Analytical Laboratory Report

Client Identification:	**Weston Solutions, Inc. - Detroit**	Sample Matrix:	**Ground Water**
Fibertec Project Number:	**17469**	Sample Number:	**17469-004**

Client Sample Information

Project Identification:	**Little Traverse Bay**	Client Sample Description:	**BC03-8**
Project Number:	**12634.001.001.0517.00**	Client Sample Number:	**4**
Sample Date:	**5/2/2006**	Chain of Custody Number:	**59381**

Comments:

Definitions: **ND = Not Detected at or above the reporting limit; RL = Reporting Limit; NA = Not Applicable/Not Available**
FF = Field Filtered; B = Analyte detected in blank; TIC = Tentatively Identified Compound;
E = Estimated value; J = Analyte positively identified - estimated value
X - Spike recovery distorted due to elevated sample target analyte concentration (>=4X the amount spiked)
Y - Spike unrecoverable due to sample dilution.

Analyte	Result	Units	Report Limit	Dilution Factor	Prep Batch	Prep Date/Time	Analysis Date/Time	Analyst
Nitrite by Colorimetry (EPA 0354.1)								
Nitrite-N	ND	mg/L	0.050	1	NA	NA	5/3/2006	EAS
o-Phosphate-P by UV/Vis (EPA 0365.3)								
Ortho-Phosphate-P	ND	mg/L	0.020	1	NA	NA	5/3/2006	EAS
pH, Electrometric (EPA 9040B)								
pH	**11.10**	pH Units	NA	1	NA	NA	5/3/2006	EAS

1914 Holloway Drive, Holt, MI 48842, T: (517) 699-0345, F: (517) 699-0388
7794 Boardwalk Road, Brighton, MI 48116, T: (248) 446-5700, F: (248) 446-5701
8660 S. Mackinaw Trail, Cadillac, MI 49601, T: (231) 775-8368, F: (231) 775-8584
lab@fibertec.us

GRACE ANALYTICAL LAB, INC.
5300-B McDermott Drive • Berkeley, IL 60163 • Tel. (708) 449-9449

ACCREDITED IN ACCORDANCE WITH ila 100246

May 16, 2006

Linda Korobka
Western Solutions, Inc.
2501 Jolly Road-Suite 100
Okemos, MI 48864

Project ID:
Grace Analytical Job ID: G060504B

Dear Ms. Korobka:

The above referenced project was analyzed as directed on the enclosed chain of custody record.

Analyses were performed in accordance with requirements of 35 IAC 186(Accreditation #100246) and within holding time. Quality Control criteria as outlined in the method have been met. QA/QC documentation and raw data will remain on file for future reference.

Request for duplications or reproductions of these analytical reports must be made in writing to the GAL and signed by an authorized agent. The analytical results relate only to the samples analyzed.

Should you have any questions regarding any of the enclosed analytical data or need additional information, please contact me at (708) 449-9449, e-mail sk@gracelabinc.com.

Sincerely,

Steven Kim, Ph.D.
Lab Director

GRACE ANALYTICAL LAB, INC.
5300-B McDermott Drive • Berkeley, IL 60163 • Tel. (708) 449-9449

ACCREDITED IN ACCORDANCE WITH nelac 100246

TAL Metals Analysis Data Sheet

Client: Weston Solution, Inc.
Client Project ID: Little Traverse Bay
GAL Job ID: G060504B
Matrix: Water
Field ID: BC01-18 Sample Collected: 5/2/06
Sample ID: 35887 Sample Received: 5/4/06

Element	Result(mg/L)	RL*	Date Analyzed	Method
Aluminum	3.94	0.05	05/11/06	6010B
Antimony	<RL	0.006	05/11/06	6010B
Arsenic	0.032	0.002	05/11/06	6010B
Barium	0.095	0.001	05/11/06	6010B
Beryllium	<RL	0.001	05/11/06	6010B
Cadmium	<RL	0.001	05/11/06	6010B
Calcium	314	0.1	05/11/06	6010B
Chromium	0.005	0.001	05/11/06	6010B
Cobalt	0.002	0.001	05/11/06	6010B
Copper	<RL	0.001	05/11/06	6010B
Iron	1.99	0.01	05/11/06	6010B
Lead	0.003	0.002	05/11/06	6010B
Magnesium	14.5	0.1	05/11/06	6010B
Manganese	0.122	0.001	05/11/06	6010B
Mercury	<RL	0.0005	05/09/06	7470A
Nickel	0.015	0.001	05/11/06	6010B
Potassium	1360	0.1	05/11/06	6010B
Selenium	<RL	0.002	05/11/06	6010B
Silver	<RL	0.001	05/11/06	6010B
Sodium	146	0.1	05/11/06	6010B
Thallium	<RL	0.002	05/11/06	6010B
Vanadium	<RL	0.01	05/11/06	6010B
Zinc	0.124	0.005	05/11/06	6010B
Hardness	844	5	05/11/06	2340B

*RL: Reporting Limit

GRACE ANALYTICAL LAB, INC.
5300-B McDermott Drive • Berkeley, IL 60163 • Tel. (708) 449-9449

ACCREDITED IN ACCORDANCE WITH nelac 100246

Analytical Report

Client: Weston Solution, Inc.
Client Project ID: Little Traverse Bay
GAL Job ID: G060504B
Matrix: Water
Field ID: BC01-18 Sample Collected: 5/2/06
Sample ID: 35888 Sample Received: 5/4/06

Analyte	Result	Unit	RL	Date Analyzed	Method
Alkalinity (Carbonate)	770	mg/L	5	05/08/06	2320B
Chloride	240	mg/L	5	05/11/06	4500Cl,C
Sulfate	1160	mg/L	15	05/08/06	375.2R2.0
pH	11.85 at 20.1°C	NA	NA	05/04/06	9045C
TDS	3232	mg/L	NA	05/04/06	160.1
Specific Conductivity	5520 at 24.6°C	*u*s*	NA	05/04/06	120.1

* micro siemen

GRACE ANALYTICAL LAB, INC.
5300-B McDermott Drive • Berkeley, IL 60163 • Tel. (708) 449-9449

ACCREDITED IN ACCORDANCE WITH nelac 100246

TAL Metals Analysis Data Sheet

Client: Weston Solution, Inc.
Client Project ID: Little Traverse Bay
GAL Job ID: G060504B
Matrix: Water
Field ID: BC01-15 Sample Collected: 5/2/06
Sample ID: 35889 Sample Received: 5/4/06

Element	Result(mg/L)	RL*	Date Analyzed	Method
Aluminum	<RL	0.05	05/11/06	6010B
Antimony	<RL	0.006	05/11/06	6010B
Arsenic	<RL	0.002	05/11/06	6010B
Barium	0.018	0.001	05/11/06	6010B
Beryllium	<RL	0.001	05/11/06	6010B
Cadmium	<RL	0.001	05/11/06	6010B
Calcium	36.8	0.1	05/11/06	6010B
Chromium	<RL	0.001	05/11/06	6010B
Cobalt	<RL	0.001	05/11/06	6010B
Copper	0.002	0.001	05/11/06	6010B
Iron	0.24	0.01	05/11/06	6010B
Lead	<RL	0.002	05/11/06	6010B
Magnesium	12.1	0.1	05/11/06	6010B
Manganese	0.033	0.001	05/11/06	6010B
Mercury	<RL	0.0005	05/09/06	7470A
Nickel	0.002	0.001	05/11/06	6010B
Potassium	4.8	0.1	05/11/06	6010B
Selenium	<RL	0.002	05/11/06	6010B
Silver	<RL	0.001	05/11/06	6010B
Sodium	7.7	0.1	05/11/06	6010B
Thallium	<RL	0.002	05/11/06	6010B
Vanadium	<RL	0.01	05/11/06	6010B
Zinc	<RL	0.005	05/11/06	6010B
Hardness	142	5	05/11/06	2340B

*RL: Reporting Limit

GRACE ANALYTICAL LAB, INC.
5300-B McDermott Drive • Berkeley, IL 60163 • Tel. (708) 449-9449

ACCREDITED IN ACCORDANCE WITH nela 100246

Analytical Report

Client: Weston Solution, Inc.
Client Project ID: Little Traverse Bay
GAL Job ID: G060504B
Matrix: Water
Field ID: BC01-15 Sample Collected: 5/2/06
Sample ID: 35890 Sample Received: 5/4/06

Analyte	Result	Unit	RL	Date Analyzed	Method
Alkalinity (Carbonate)	106	mg/L	5	05/08/06	2320B
Chloride	15	mg/L	5	05/11/06	4500Cl,C
Sulfate	31	mg/L	15	05/08/06	375.2R2.0
pH	7.64 at 20.3°C	NA	NA	05/04/06	9045C
TDS	164	NA	NA	05/04/06	160.1
Specific Conductivity	285 at 22.5°C	*u*s*	NA	05/04/06	120.1

GRACE ANALYTICAL LAB, INC.
5300-B McDermott Drive • Berkeley, IL 60163 • Tel. (708) 449-9449

ACCREDITED IN ACCORDANCE WITH nela 100246

TAL Metals Analysis Data Sheet

Client: Weston Solution, Inc.
Client Project ID: Little Traverse Bay
GAL Job ID: G060504B
Matrix: Water
Field ID: BC02-14
Sample ID: 35891

Sample Collected: 5/2/06
Sample Received: 5/4/06

Element	Result(mg/L)	RL*	Date Analyzed	Method
Aluminum	0.28	0.05	05/11/06	6010B
Antimony	<RL	0.006	05/11/06	6010B
Arsenic	0.011	0.002	05/11/06	6010B
Barium	0.024	0.001	05/11/06	6010B
Beryllium	<RL	0.001	05/11/06	6010B
Cadmium	<RL	0.001	05/11/06	6010B
Calcium	73.2	0.1	05/11/06	6010B
Chromium	<RL	0.001	05/11/06	6010B
Cobalt	<RL	0.001	05/11/06	6010B
Copper	<RL	0.001	05/11/06	6010B
Iron	0.21	0.01	05/11/06	6010B
Lead	<RL	0.002	05/11/06	6010B
Magnesium	13.6	0.1	05/11/06	6010B
Manganese	0.01	0.001	05/11/06	6010B
Mercury	<RL	0.0005	05/09/06	7470A
Nickel	0.006	0.001	05/11/06	6010B
Potassium	290	0.1	05/11/06	6010B
Selenium	<RL	0.002	05/11/06	6010B
Silver	<RL	0.001	05/11/06	6010B
Sodium	45.9	0.1	05/11/06	6010B
Thallium	<RL	0.002	05/11/06	6010B
Vanadium	<RL	0.01	05/11/06	6010B
Zinc	0.01	0.005	05/11/06	6010B
Hardness	239	5	05/11/06	2340B

GRACE ANALYTICAL LAB, INC.
5300-B McDermott Drive • Berkeley, IL 60163 • Tel. (708) 449-9449

ACCREDITED IN ACCORDANCE WITH nelac 100246

Analytical Report

Client: Weston Solution, Inc.
Client Project ID: Little Traverse Bay
GAL Job ID: G060504B
Matrix: Water
Field ID: BC02-14 Sample Collected: 5/2/06
Sample ID: 35892 Sample Received: 5/4/06

Analyte	Result	Unit	RL	Date Analyzed	Method
Alkalinity (Carbonate)	280	mg/L	5	05/08/06	2320B
Chloride	108	mg/L	5	05/11/06	4500Cl,C
Sulfate	265	mg/L	15	05/08/06	375.2R2.0
pH	9.88 at 20.2°C	NA	NA	05/04/06	9045C
TDS	898	mg/L	NA	05/04/06	160.1
Specific Conductivity	1389 at 22.4°C	*u*s*	NA	05/04/06	120.1

GRACE ANALYTICAL LAB, INC.
5300-B McDermott Drive • Berkeley, IL 60163 • Tel. (708) 449-9449

ACCREDITED IN ACCORDANCE WITH nelac 100246

TAL Metals Analysis Data Sheet

Client: Weston Solution, Inc.
Client Project ID: Little Traverse Bay
GAL Job ID: G060504B
Matrix: Water
Field ID: BC03-8 Sample Collected: 5/2/06
Sample ID: 35893 Sample Received: 5/4/06

Element	Result(mg/L)	RL*	Date Analyzed	Method
Aluminum	0.21	0.05	05/11/06	6010B
Antimony	<RL	0.006	05/11/06	6010B
Arsenic	<RL	0.002	05/11/06	6010B
Barium	0.017	0.001	05/11/06	6010B
Beryllium	<RL	0.001	05/11/06	6010B
Cadmium	0.03	0.001	05/11/06	6010B
Calcium	32.6	0.1	05/11/06	6010B
Chromium	0.002	0.001	05/11/06	6010B
Cobalt	<RL	0.001	05/11/06	6010B
Copper	0.002	0.001	05/11/06	6010B
Iron	<RL	0.01	05/11/06	6010B
Lead	<RL	0.002	05/11/06	6010B
Magnesium	9.8	0.1	05/11/06	6010B
Manganese	<RL	0.001	05/11/06	6010B
Mercury	<RL	0.0005	05/09/06	7470A
Nickel	0.002	0.001	05/11/06	6010B
Potassium	130	0.1	05/11/06	6010B
Selenium	<RL	0.002	05/11/06	6010B
Silver	<RL	0.001	05/11/06	6010B
Sodium	22	0.1	05/11/06	6010B
Thallium	<RL	0.002	05/11/06	6010B
Vanadium	<RL	0.01	05/11/06	6010B
Zinc	<RL	0.005	05/11/06	6010B
Hardness	122	5	05/11/06	2340B

GRACE ANALYTICAL LAB, INC.
5300-B McDermott Drive • Berkeley, IL 60163 • Tel. (708) 449-9449
100246

Analytical Report

Client: Weston Solution, Inc.
Client Project ID: Little Traverse Bay
GAL Job ID: G060504B
Matrix: Water
Field ID: BC03-8 Sample Collected: 5/2/06
Sample ID: 35894 Sample Received: 5/4/06

Analyte	Result	Unit	RL	Date Analyzed	Method
Alkalinity (Carbonate)	280	mg/L	5	05/08/06	2320B
Chloride	54	mg/L	5	05/11/06	4500Cl,C
Sulfate	193	mg/L	15	05/08/06	375.2R2.0
pH	11.65 at 20.1°C	NA	NA	05/04/06	9045C
TDS	694	mg/L	NA	05/04/06	160.1
Specific Conductivity	1358 at 22.6°C	*u*s*	NA	05/04/06	120.1

GRACE ANALYTICAL LAB, INC.
5300-B McDermott Drive • Berkeley, IL 60163 • Tel. (708) 449-9449

ACCREDITED IN ACCORDANCE WITH nelac 100246

TAL Metals Quality Control Data

Client: Weston Solution, Inc.
Client Project ID: Little Traverse Bay
GAL Job ID: G060504B

		Laboratory Control Sample (LCS)				
Element	Prep Blank	TRUE	Found	%Rec	Date Analyzed	Method
Aluminum	<0.05	10.0	10.3685	103.7	05/11/06	6010B
Antimony	<0.006	0.1	0.1004	100.4	05/11/06	6010B
Arsenic	<0.002	0.1	0.1051	105.1	05/11/06	6010B
Barium	<0.001	0.1	0.0904	90.4	05/11/06	6010B
Beryllium	<0.001	0.1	0.0994	99.4	05/11/06	6010B
Cadmium	<0.001	0.1	0.1062	106.2	05/11/06	6010B
Calcium	<0.1	10.0	10.7469	107.5	05/11/06	6010B
Chromium	<0.001	0.1	0.1026	102.6	05/11/06	6010B
Cobalt	<0.001	0.1	0.1007	100.7	05/11/06	6010B
Copper	<0.001	0.1	0.0986	98.6	05/11/06	6010B
Iron	<0.01	4.0	4.2303	105.8	05/11/06	6010B
Lead	<0.002	0.1	0.1039	103.9	05/11/06	6010B
Magnesium	<0.1	10.0	10.9015	109.0	05/11/06	6010B
Manganese	<0.001	0.1	0.1017	101.7	05/11/06	6010B
Mercury	<0.0005	0.0025	0.0029	115.2	05/09/06	7470A
Nickel	<0.001	0.1	0.1042	104.2	05/11/06	6010B
Potassium	<0.1	12.5	12.3264	98.6	05/11/06	6010B
Selenium	<0.002	0.1	0.1032	103.2	05/11/06	6010B
Silver	<0.001	0.1	0.0896	89.6	05/11/06	6010B
Sodium	<0.1	12.5	12.7449	102.0	05/11/06	6010B
Thallium	<0.002	0.1	0.0983	98.3	05/11/06	6010B
Vanadium	<0.01	0.1	0.1006	100.6	05/11/06	6010B
Zinc	<0.005	0.1	0.1065	106.5	05/11/06	6010B

QC Acceptance Range: LCS 80-120%

GRACE ANALYTICAL LAB, INC.
5300-B McDermott Drive • Berkeley, IL 60163 • Tel. (708) 449-9449

ACCREDITED IN ACCORDANCE WITH nelac
100246

TAL Metals Quality Control Data

Client: Weston Solution, Inc.
Client Project ID: Little Traverse Bay
GAL Job ID: G060504B

Analyte	Prep Blank	Sample Result(mg/l)	Matrix Spike/Matrix Spike Duplicate					RPD	Date Analyzed	Method
			Spike Conc. (mg/L)	MS		MSD				
				Sample Result	%R	Sample Result	%R			
Alkalinity	<5	770	500.0	1270.0	100.0	1260.0	99.2	0.8	05/08/06	2320B
Chloride	<5	240	500	730.0	98.6	3730.0	504.1	0.0	05/11/06	4500Cl, C
Sulfate	<15	241.7	100	320.6	93.8	328.5	96.1	2.4	05/08/06	375.2R2.0

%R: % Recovery
RPD: Relative Percent Difference

TAL Metals Quality Control Data

Client: Weston Solution, Inc.
Client Project ID: Little Traverse Bay
GAL Job ID: G060504B

Element	Prep Blank	Laboratory Control Sample (LCS)			Date Analyzed	Method
		TRUE	Found	%Rec		
Aluminum	<0.05	10.0	10.3685	103.7	05/11/06	6010B
Antimony	<0.006	0.1	0.1004	100.4	05/11/06	6010B
Arsenic	<0.002	0.1	0.1051	105.1	05/11/06	6010B
Barium	<0.001	0.1	0.0904	90.4	05/11/06	6010B
Beryllium	<0.001	0.1	0.0994	99.4	05/11/06	6010B
Cadmium	<0.001	0.1	0.1062	106.2	05/11/06	6010B
Calcium	<0.1	10.0	10.7469	107.5	05/11/06	6010B
Chromium	<0.001	0.1	0.1026	102.6	05/11/06	6010B
Cobalt	<0.001	0.1	0.1007	100.7	05/11/06	6010B
Copper	<0.001	0.1	0.0986	98.6	05/11/06	6010B
Iron	<0.01	4.0	4.2303	105.8	05/11/06	6010B
Lead	<0.002	0.1	0.1039	103.9	05/11/06	6010B
Magnesium	<0.1	10.0	10.9015	109.0	05/11/06	6010B
Manganese	<0.001	0.1	0.1017	101.7	05/11/06	6010B
Mercury	<0.0005	0.0025	0.0029	115.2	05/09/06	7470A
Nickel	<0.001	0.1	0.1042	104.2	05/11/06	6010B
Potassium	<0.1	12.5	12.3264	98.6	05/11/06	6010B
Selenium	<0.002	0.1	0.1032	103.2	05/11/06	6010B
Silver	<0.001	0.1	0.0896	89.6	05/11/06	6010B
Sodium	<0.1	12.5	12.7449	102.0	05/11/06	6010B
Thallium	<0.002	0.1	0.0983	98.3	05/11/06	6010B
Vanadium	<0.01	0.1	0.1006	100.6	05/11/06	6010B
Zinc	<0.005	0.1	0.1065	106.5	05/11/06	6010B

QC Acceptance Range: LCS 80-120%

Quality Control Data

Client: Weston Solution, Inc.
Client Project ID: Little Traverse Bay
GAL Job ID: G060504B

		Matrix Spike/Matrix Spike Duplicate										
				MS		MSD			Acceptance Limit			
Analyte	**Prep Blank**	Sample Result (mg/l)	**Spike Conc. (mg/L)**	**Sample Result**	**%R**	**Sample Result**	**%R**	**RPD**	%	RPD	**Date Analyzed**	**Method**
Alkalinity	<5	770	500.0	1270.0	100.0	1260.0	99.2	0.8	75-125	20	05/08/06	2320B
Chloride	<5	240	500	730.0	98.6	730.0	98.6	0.0	75-125	20	05/11/06	4500Cl, C
Sulfate	<15	241.7	100	320.6	93.8	328.5	96.1	2.4	75-125	20	05/08/06	375.2R2.0

LITTLE TRAVERSE BAY CKD SITE
PETOSKEY, MICHIGAN
DATA VALIDATION

Grace Analytical Lab, Inc.
Berkeley, Michigan
Work Order No.: G060504B

Total Dissolved Solids by U.S. EPA Waste/Water Method 160.1
pH by U.S. EPA SW846 Method 9040B
Conductivity by Waste/Water Method 120.1
Chloride by U.S. EPA Waste/Water Method 325.3
Sulfate by U.S. EPA Waste/Water Method 375.1
Hardness by U.S. EPA Waste/Water Method 130.1
Metals by U.S. EPA SW846 Method 6010B
Alkalinity by U.S. EPA Waste/Water Method 310.1

1.

Samples	Lab ID	Matrix	Date Collected	Date Prepared	Date Analyzed
BC01-18	35887-88	Water	5/2/06	NP	5/4;5/8;5/9;5/11
BC01-15	35889-90	Water	5/2/06	NP	5/4;5/8;5/9;5/11
BC02-14	35891-92	Water	5/2/06	NP	5/4;5/8/5/9/5/11
BC03-8	35893-94	Water	5/2/06	NP	5/4;5/8;5/9;5/11

NP = not presented in data package

2. Sample Receipt and Holding Times

The samples were received in good condition and were analyzed within the required holding time.

3. Blanks

The total metals method blank, alkalinity method blank, chloride method blank and sulfate method blank were free of contamination.

4. Laboratory Control Samples

All total metals laboratory control sample recoveries were within the laboratory generated quality control limits.

PETOSKEY, MICHIGAN
DATA VALIDATION

Grace Analytical Lab, Inc.
Berkeley, Michigan
Work Order No.: G060504B

Total Dissolved Solids by U.S. EPA Waste/Water Method 160.1
pH by U.S. EPA SW846 Method 9040B
Conductivity by Waste/Water Method 120.1
Chloride by U.S. EPA Waste/Water Method 325.3
Sulfate by U.S. EPA Waste/Water Method 375.1
Hardness by U.S. EPA Waste/Water Method 130.1
Metals by U.S. EPA SW846 Method 6010B
Alkalinity by U.S. EPA Waste/Water Method 310.1

5. Matrix Spike/Matrix Spike Duplicate

The alkalinity and sulfate matrix spike recoveries and matrix spike duplicate recoveries were within the laboratory generated quality control limits. The chloride matrix spike recovery (98.6%) was within the laboratory generated quality control limit. The chloride matrix spike duplicate recovery (504.1%) was outside the quality control limits. Qualify the chloride results in all samples as estimated (J).

Barr Engineering Co.

TriMatrix Laboratories, Inc.

Little Traverse Bay CKD Release Site – Emmett County, Michigan

Data Tables

Data Validation Report

TriMatrix Lab Report

for

VHW-0606

Village Harbor Water Samples:

VHM-1	**VHM-2**
VHM-3	**VHM-4**
VHM-5	**VHM-6**
VHM-7	**VHM-8**
VHM-9	**VHM-10**
VHM-11	**VHM-12**
VHM-1 Unpreserved TOC	**VHM-2 Unpreserved TOC**
VHM-3 Unpreserved TOC	**VHM-4 Unpreserved TOC**
VHM-6 Unpreserved TOC	**VHM-7 Unpreserved TOC**
VHM-8 Unpreserved TOC	**VHM-9 Unpreserved TOC**
VHM-10 Unpreserved TOC	**VHM-11 Unpreserved TOC**
VHM-12 Unpreserved TOC	**Duplicate (VHM-11)**
Duplicate Unpreserved TOC (VHM-11 Unpreserved TOC)	

July 27, 2006

Table 1
Water Quality Data
CMS Land Company, Bay Harbor
(concentrations in ug/L, unless noted otherwise)

Location	VHM-1	VHM-2	VHM-3	VHM-4	VHM-5	VHM-6	VHM-7	VHM-8	VHM-9	VHM-10	VHM-11	VHM-11	VHM-12
Date	6/17/2006	6/17/2006	6/17/2006	6/17/2006	6/18/2006	6/18/2006	6/18/2006	6/18/2006	6/20/2006	6/20/2006	6/20/2006	6/20/2006	6/20/2006
Lab	TriMatrix	TriMatrix	TriMatrix	TriMatrix	TriMatrix	TriMatrix	TriMatrix	TriMatrix	TriMatrix	TriMatrix	TriMatrix	TriMatrix DUP	TriMatrix
General Parameters													
Alkalinity, carbonate as CaCO3	2600	<2000	<2000	<2000	<2000	<2000	<2000	<2000	20000	<2000	<2000	<2000	<2000
Carbon, total organic	2100	2500	2200	2200	2300	2200	2500	2200	2700	2100	2100	2100	2100
Carbon, total organic, unpreserved	2400	2200	2200	2500	2400	2300	2700	2400	2900	2300	2400	2400	2400
pH, standard units	8.3	8.2	8.3	8.3	8.6	8.2	8.6	8.3	11.6	8.6	8.6	8.7	8.4
Solids, total dissolved	146000	156000	146000	136000	172000	156000	184000	152000	750000	164000	160000	166000	154000
Specific Gravity @60oF	1.0052	1.0050	1.0036	1.0050	1.0048	1.0036	1.0036	1.0036	1.0016	1.0012	1.0012	1.0016	1.0034
Sulfate	34000	23000	23000	23000	31000	24000	31000	25000	86000	26000	31000	30000	24000
Metals													
Aluminum	<50	<50	<50	<50	<50	<50	<50	57	460	<50	58	<50	<50
Antimony	<2.0	<2.0	<2.0	<2.0	<2.0	<2.0	<2.0	<2.0	<2.0	<2.0	<2.0	<2.0	<2.0
Arsenic	<5.0	<5.0	<5.0	<5.0	<5.0	<5.0	<5.0	<5.0	<5.0	<5.0	<5.0	<5.0	<5.0
Barium	<100	<100	<100	<100	<100	<100	<100	<100	<100	<100	<100	<100	<100
Beryllium	<1.0	<1.0	<1.0	<1.0	<1.0	<1.0	<1.0	<1.0	<1.0	<1.0	<1.0	<1.0	<1.0
Cadmium	<1.0	<1.0	<1.0	<1.0	<1.0	<1.0	<1.0	<1.0	<1.0	<1.0	<1.0	<1.0	<1.0
Calcium	34000	34000	33000	32000	32000	33000	32000	32000	160000	35000	33000	33000	34000
Chromium	<10	<10	<10	<10	<10	<10	<10	<10	<10	<10	<10	<10	<10
Copper	<4.0	<4.0	<4.0	<4.0	<4.0	<4.0	<4.0	<4.0	<4.0	<4.0	<4.0	<4.0	<4.0
Iron	<200	<200	<200	<200	<200	<200	<200	<200	<200	<200	<200	<200	<200
Lead	<3.0	<3.0	<3.0	<3.0	<3.0	<3.0	<3.0	<3.0	<3.0	<3.0	<3.0	<3.0	<3.0
Magnesium	11000	11000	11000	11000	11000	11000	9800	9800	<1000	10000	11000	11000	11000
Manganese	<50	<50	<50	<50	<50	<50	<50	<50	<50	<50	<50	<50	<50
Mercury	<0.20	<0.20	<0.20	<0.20	<0.20	<0.20	<0.20	<0.20	<0.20	<0.20	<0.20	<0.20	<0.20
Nickel	<20	<20	<20	<20	<20	<20	<20	<20	<20	<20	<20	<20	<20
Potassium	3600	3400	3000	2900	19000	5800	23000	10000	81000	7700	19000	15000	7000
Selenium	<5.0	<5.0	<5.0	<5.0	<5.0	<5.0	<5.0	<5.0	<5.0	<5.0	<5.0	<5.0	<5.0
Silver	<0.20	<0.20	<0.20	<0.20	<0.20	<0.20	<0.20	<0.20	<0.20	<0.20	<0.20	<0.20	<0.20
Sodium	7300	7000	6800	6200	7900	7000	7600	7300	67000	10000	8700	8300	7900
Thallium	<2.0	<2.0	<2.0	<2.0	<2.0	<2.0	<2.0	<2.0	<2.0	<2.0	<2.0	<2.0	<2.0
Vanadium	<4.0	<4.0	<4.0	<4.0	<4.0	<4.0	<4.0	<4.0	4.9	<4.0	<4.0	<4.0	<4.0
Zinc	<50	<50	<50	<50	<50	<50	<50	<50	<50	<50	<50	<50	<50

Detections presented in bold.
DUP Duplicate sample.

Data Validation Report
Laboratory Report: VHW-0606
Received: July 10, 2006

Little Traverse Bay CKD Release Site – Emmett County, Michigan
Village Harbor Water Samples

Date of Data Validation Report: July 27, 2006

The data validation of the TriMatrix Laboratories, Inc. (TriMatrix) laboratory data for the analysis of the water samples from sampling completed on June 16-20, 2006 is complete as detailed below. Parameters included in this laboratory report are mercury, metals by ICP, metals by ICP/MS, pH, total dissolved solids (TDS), specific conductivity, carbonate alkalinity, sulfate, total organic carbon (TOC), and unpreserved TOC.

The analytical data were reviewed in accordance with the U.S. EPA Contract Laboratory Program National Functional Guidelines for Inorganic Data Review Final dated July, 2002 (Guidelines) and the project approved Quality Assurance Project Plan (QAPP). In addition to the Guidelines, TriMatrix Standard Operating Procedures (SOPs) were also considered as slight differences in some of the performance aspects exist between the documents, and some of the methods are not covered by the guidelines. In general, the areas covered by the validation process include:

- Overall assessment
- Holding times, preservation and storage
- Initial calibration
- Initial calibration verification
- Continuing calibration verification
- ICP-MS tune analysis (metals only)
- Blanks
- Reporting limit check solutions
- ICP interference check samples (metals only)
- ICP serial dilutions (metals only)
- Laboratory control samples
- Matrix Spikes

- Post digestion spike samples (metals only)
- Internal standards (metals only)
- Laboratory and field duplicates

Twenty-six water sample results are contained in this laboratory report. They are as follows:

VHM-1 VHM-2 VHM-3 VHM-4 VHM-5

VHM-6 VHM-7 VHM-8 VHM-9 VHM-10

VHM-11 VHM-12 Duplicate (VHM-11)

VHM-1 Unpreserved TOC VHM-2 Unpreserved TOC VHM-3 Unpreserved TOC

VHM-4 Unpreserved TOC VHM-6 Unpreserved TOC VHM-7 Unpreserved TOC

VHM-8 Unpreserved TOC VHM-9 Unpreserved TOC VHM-10 Unpreserved TOC

VHM-11 Unpreserved TOC VHM-12 Unpreserved TOC

Duplicate Unpreserved TOC (VHM-11 Unpreserved TOC)

Overall Assessment

Qualifiers applied/removed to sample results contained in laboratory report number VHW-0606 as a result of the data validation process are given below.

Sample/Number	Compound	Original Result	Adjusted Result
0606330-01 VHM-1	pH	8.3* pH units	8.3 pH units
0606330-02 VHM-2	pH	8.2* pH units	8.2 pH units
0606330-03 VHM-3	pH	8.3* pH units	8.3 pH units
0606330-04 VHM-4	pH	8.3* pH units	8.3 pH units
0606330-05 VHM-1 Unpreserved TOC	Carbon, Total Organic	2400* µg/L	2400 µg/L
0606330-06 VHM-2 Unpreserved TOC	Carbon, Total Organic	2200* µg/L	2200 µg/L
0606330-07 VHM-3 Unpreserved TOC	Carbon, Total Organic	2200* µg/L	2200 µg/L
0606330-08 VHM-4 Unpreserved TOC	Carbon, Total Organic	2500* µg/L	2500 µg/L
0606352-01 VHM-5	pH	8.6* pH units	8.6 pH units
0606352-02 VHM-6	pH	8.2* pH units	8.2 pH units
0606352-03 VHM-7	pH	8.6* pH units	8.6 pH units
0606352-04 VHM-8	pH	8.3* pH units	8.3 pH units
0606352-05 VHM-5 Unpreserved TOC	Carbon, Total Organic	2400* µg/L	2400 µg/L

Sample/Number	Compound	Original Result	Adjusted Result
0606352-08 VHM-8 Unpreserved TOC	Carbon, Total Organic	2400* µg/L	2400 µg/L
0606379-01 VHM-9	pH	11.6* pH units	11.6 pH units
0606379-02 VHM-10	pH	8.6* pH units	8.6 pH units
0606379-03 VHM-11	Zinc	<50* µg/L	<50 µg/L
0606379-03 VHM-11	pH	8.6* pH units	8.6 pH units
0606379-04 VHM-12	pH	8.4* pH units	8.4 pH units
0606379-05 Duplicate	pH	8.7* pH units	8.7 pH units

Notes:

The "*" qualifier is applied by Barr or TriMatrix to concentrations where qa/qc criteria were not met.

All data met the data quality objectives (DQOs) and are useable as reported and qualified.

Holding Times, Preservation and Storage

The samples were collected June 16-20, 2006, cooled to 4°C and sent to the laboratory. Per the chain-of-custody and subsequent laboratory acknowledgement receipt forms, the laboratory received several samples that were at the incorrect pH. The laboratory corrected the pH for some of the samples and no qualifiers are necessary. Other sample pH values were not corrected, but since the site has characteristically high pH values and the correct amount of preservative was added during sample collection, no data were qualified. According to the TriMatrix SOP, pH is a field parameter and should be analyzed as soon as possible if the analysis takes place in the laboratory. For the purposes of this project, all pH samples analyzed after 7 days have passed will be qualified as past the recommended holding time. All samples were analyzed within the recommended holding times for all parameters.

Initial Calibration

Satisfactory instrument calibration is crucial to ensuring the accurate qualitative and quantitative results for each of the compounds analyzed. Initial calibration procedures define the linear range and/or mean relative response factors that will be used for sample quantitation. All initial calibration summary information met all relevant acceptance criteria.

Initial Calibration Verification

For all methods except hardness, TDS, TSS, and pH, an initial calibration verification (ICV) standard is analyzed at the beginning of each analytical run immediately following calibration to ensure the

instrument was calibrated correctly. TriMatrix met all relevant acceptance criteria for all parameters including acceptable percent recoveries for all ICV standards, minimal instrument drift, and proper frequency before each analytical run.

Continuing Calibration Verification

Instrument stability is an important aspect of analytical systems. The continuing calibration verification (CCV) standard is used to evaluate if the initial calibration is still valid. Continuing calibration verification was performed periodically during each analytical run, typically at the beginning and end, and every 10 samples during the run for all applicable methods. The continuing calibration verification summary information met all relevant acceptance criteria for all parameters including the frequency of the verifications and the percent recoveries of the compound(s) in each standard.

Review of the above elements indicates a high level of instrument stability and no qualifiers are required.

ICP-MS Tune Analysis

Prior to calibration of the ICP-MS, the laboratory must demonstrate instrument stability and precision using a tuning and internal standard solution. It should be noted that there are differences in the analyte requirements between the Guidelines and the TriMatrix Tuning Protocol Summary. The Guidelines require a tuning solution with the following analytes; beryllium, magnesium, cobalt, indium, and lead. The TriMatrix Tuning Protocol Summary requires a daily performance solution and tuning solution containing lithium, cobalt, indium, and thallium. For this project, the TriMatrix procedure is acceptable since it is specific to the instrumentation used and covers a wide range of elements. The acceptance criteria were met for the daily performance solution including the six required replicate readings and a percent relative standard deviation of <5% for all four analytes. The acceptance criteria were also met for the internal tuning standard including a measured peak width of 0.80-0.90 amu at 10% peak height for all the analytes.

Blank Analysis

Laboratory method blank, initial calibration blank, and continuing calibration blank analyses are used to determine the existence and magnitude of contamination introduced at the laboratory.

Field/equipment blanks are used to assess the existence and magnitude of contamination introduced in the field.

Where applicable, initial and continuing calibration blanks were run immediately following the initial and continuing calibration verifications, respectively. No positive concentrations above the method reporting limit were found in these blanks.

TriMatrix prepared and analyzed method blank samples at the appropriate frequency as required by the methods during the analysis of the project samples. No method blanks had detections above the method reporting limit.

No field/equipment blank was collected or analyzed with this sample delivery group.

Reporting Limit Check

The instrument capability near the reporting limit (RL) must be verified for each analyte as required by the TriMatrix SOPs to ensure the instrument is capable of detecting low concentrations. For all applicable methods the RL check solution was analyzed at the beginning of each analysis run, but not before the ICV. The percent recoveries in the RL check solutions were above laboratory acceptance criteria for sodium and TOC. No qualifiers were applied because all sample concentrations were either non-detect or >2x the RL. All remaining RL check solutions met acceptance criteria as established by the laboratory including correct frequency and acceptable percent recoveries.

ICP Interference Check Samples

The ICP interference check sample (ICS) verifies the ability of the instrument to overcome interferences that may be present in the samples. The ICS consists of two solutions; one which includes only the interferents and one that includes the analytes mixed with the interferents. For metals analyses by ICP or ICP-MS the ICS is run after the ICV at the beginning of an analysis run and is immediately followed by a CCV. All acceptance criteria were met for the ICSs including correct placement within the analytical run and acceptable percent recoveries of analytes.

ICP Serial Dilutions

The ICP serial dilutions determine if there are significant physical or chemical interferences due to the sample matrix. The serial dilution can be performed on any non-blank sample with an original

concentration of >50 times the method detection limit for ICP and >100 times the method detection limit for ICP-MS. Analytes with a concentration <50 or <100 times (ICP or ICP/MS, respectively) the method detection limit do not require serial dilution. The acceptance criteria were met for the serial dilutions from the ICP and ICP-MS analyses including a percent difference of less than 10% between the original sample and the diluted sample corrected for dilution for all analytes with a concentration >50 or >100 times the method detection limit.

Laboratory Control Samples

For some methods the laboratory is required to prepare and analyze a sample of spiked reference matrix for measures of accuracy of the analytical process/system/method. TriMatrix performed laboratory control sample (LCS) analyses as required by the methods at the appropriate frequency for each analytical batch. The LCS results met laboratory acceptance criteria for percent recovery of the spiked concentrations.

Matrix Spike and Matrix Spike Duplicate Samples

Matrix spikes provide information about the effect of each sample matrix on the sample preparation procedures and analytical results. TriMatrix performed matrix spike and matrix spike duplicate (MS and MSD) analyses as required by the methods at the appropriate frequency for each analytical batch. All analytes met acceptance criteria for matrix spikes and matrix spike duplicates including percent recoveries within the limits established by the laboratory.

Post Digestion Spike Samples

Post digestion spikes differ from matrix spikes in that the spike is added after digestion, rather than before. A post digestion spike is normally performed when the sample result is less than 4 times the spike added and the percent recovery of the matrix spike falls outside the acceptance limits. All analytes met acceptance criteria for the post digestion spikes including percent recoveries within the limits established by the laboratory.

Internal Standards

Internal standards are analyzed during the ICP-MS analytical sequences to measure the magnitude of instrument drift and physical interferences. All acceptance criteria were met for the internal standards including the percent recovery of the standards.

Laboratory and Field Duplicates

Laboratory and field duplicates are used to demonstrate acceptable precision and reproducibility of results by the laboratory. A laboratory duplicate was analyzed as required by the methods. All laboratory duplicate samples met acceptance criteria. One field duplicate was collected with this sample delivery group and analyzed for every parameter. For aluminum, the native sample (VHM-11) had a concentration of 58 µg/L, while the concentration of the duplicate was non-detect. Since the concentration of the native sample was close to the RL (50 µg/L), no data were qyalified.

Sample Result Verification

The alkalinity concentrations were reported with units of mg/L. The laboratory was contacted and a revised report was issued to report alkalinity in µg/L.

TriMatrix
Laboratories, Inc.

TRIMATRIX LABORATORY
TriMatrix Laboratory Level 5 Analysis

BARR ENGINEERING COMPANY
for
PROJECT 22/24-001EKK100

RECEIVED
JUL 10 2006
BARR
ENGINEERING CO.

SDG-VH-0606

JULY 14, 2006

Submitted by:

TriMatrix Laboratories, Inc.

VHW0606.doc

TRIMATRIX LABORATORY
SDG CASE NARRATIVE

BARR ENGINEERING COMPANY
for
PROJECT 22/24-001EKK100

SDG-VHW-0606
JULY 14, 2006

This case narrative is applicable to all samples received between June 19, 2006 and June 21, 2006. Laboratory sample numbers were assigned as follows:

Laboratory Sample Numbers	Sample Identification	Requested Analysis	Date Sampled
0606330-01	VHM-1	Metals, Wet Chemistry	6/17/06
0606330-02	VHM-2	Metals, Wet Chemistry	6/17/06
0606330-03	VHM-3	Metals, Wet Chemistry	6/17/06
0606330-04	VHM-4	Metals, Wet Chemistry	6/17/06
0606330-05	VHM-1 Unpreserved TOC	Wet Chemistry	6/17/06
0606330-06	VHM-2 Unpreserved TOC	Wet Chemistry	6/17/06
0606330-07	VHM-3 Unpreserved TOC	Wet Chemistry	6/17/06
0606330-08	VHM-4 Unpreserved TOC	Wet Chemistry	6/17/06
0606352-01	VHM-5	Metals, Wet Chemistry	6/18/06
0606352-02	VHM-6	Metals, Wet Chemistry	6/18/06
0606352-03	VHM-7	Metals, Wet Chemistry	6/19/06
0606352-04	VHM-8	Metals, Wet Chemistry	6/19/06
0606352-05	VHM-5 Unpreserved TOC	Wet Chemistry	6/18/06
0606352-06	VHM-6 Unpreserved TOC	Wet Chemistry	6/18/06
0606352-07	VHM-7 Unpreserved TOC	Wet Chemistry	6/19/06
0606352-08	VHM-8 Unpreserved TOC	Wet Chemistry	6/19/06
0606379-01	VHM-9	Metals, Wet Chemistry	6/20/06
0606379-02	VHM-10	Metals, Wet Chemistry	6/20/06
0606379-03	VHM-11	Metals, Wet Chemistry	6/20/06
0606379-04	VHM-12	Metals, Wet Chemistry	6/20/06
0606379-05	Duplicate	Metals, Wet Chemistry	6/20/06
0606379-06	VHM-9 Unpreserved TOC	Wet Chemistry	6/20/06
0606379-07	VHM-10 Unpreserved TOC	Wet Chemistry	6/20/06
0606379-08	VHM-11 Unpreserved TOC	Wet Chemistry	6/20/06
0606379-09	VHM-12 Unpreserved TOC	Wet Chemistry	6/20/06
0606379-10	Duplicate Unpreserved TOC	Wet Chemistry	06/20/06

This report shall not be reproduced except in full, without written authorization of TriMatrix Laboratories, Inc
Individual sample results relate only to the sample tested
5560 Corporate Exchange Court SE • Grand Rapids, MI 49512 • (616) 975-4500 • Fax (616) 9

Sample Receipt:

On June 19, 2006 at 09:30 AM, a sample delivery group containing eight (8) water samples was delivered to our Grand Rapids, Michigan Laboratory from the Bay Harbor site in Petoskey, Michigan. All samples and containers were received intact and in good condition. Documents included a field chain-of custody form. These samples were scheduled for the analyses requested on the chain-of-custody.

On June 20, 2006 at 09:00 AM, a sample delivery group containing eight (8) water samples was delivered to our Grand Rapids, Michigan Laboratory from the Bay Harbor site in Petoskey, Michigan. All samples and containers were received intact and in good condition. Documents included a field chain-of custody form. These samples were scheduled for the analyses requested on the chain-of-custody.

On June 21, 2006 at 11:30 AM, a sample delivery group containing ten (10) water samples was delivered to our Grand Rapids, Michigan Laboratory from the Bay Harbor site in Petoskey, Michigan. All samples and containers were received intact and in good condition. Documents included a field chain-of custody form. These samples were scheduled for the analyses requested on the chain-of-custody.

Five (5) coolers were received with SDG-VHW-0606. All samples were received on ice. The receipt temperature of the samples was determined by recording the temperature of three (3) random samples of varying container types, using an infrared thermometer. The temperatures recorded for each sample cooler are presented on the *TriMatrix Sample Receiving / Log-In*

Holding Times

All samples were prepared and analyzed within EPA approved hold times. The hold time report for each test can be found in that section.

Technical Issues/Problems

Technical problems encountered during the analysis of these samples are summarized on the *Statement of Data Qualifications* pages accompanying this report.

This report shall not be reproduced except in full, without written authorization of TriMatrix Laboratories, Inc
Individual sample results relate only to the sample tested.
5560 Corporate Exchange Court SE • Grand Rapids, MI 49512 • (616) 975-4500 • Fax (616)-942-7463

STATEMENT OF DATA QUALIFICATIONS

Total Metals by EPA 6000/7000 Series Methods

Qualification:	The CRL recovery for this analyte was outside of the laboratory control limits. However, the only requirement is that the analyte be detected. No qualifications are necessary.	
Analysis:	USEPA-6010B	
	6062220-CRL1	Sodium
Qualification:	This analyte was not present in this sample at a concentration greater than 100 times the MDL, therefore serial dilution is not required.	
Analysis:	USEPA-6020A	
Sample/Analyte:	0606379-03 VHM-11	Zinc

STATEMENT OF DATA QUALIFICATIONS

Physical/Chemical Parameters by EPA/APHA/ASTM Methods

Qualification:	Matrix QC for this sample is not available due to insufficient sample volume or weight received.	
Analysis:	USEPA-415.1	
Sample/Analyte:	0606330-05 VHM-1 Unpreserved TOC	Carbon, Total Organic
	0606330-06 VHM-2 Unpreserved TOC	Carbon, Total Organic
	0606330-07 VHM-3 Unpreserved TOC	Carbon, Total Organic
	0606330-08 VHM-4 Unpreserved TOC	Carbon, Total Organic
	0606352-05 VHM-5 Unpreserved TOC	Carbon, Total Organic
	0606352-06 VHM-6 Unpreserved TOC	Carbon, Total Organic
	0606352-07 VHM-7 Unpreserved TOC	Carbon, Total Organic
	0606352-08 VHM-8 Unpreserved TOC	Carbon, Total Organic
Qualification:	The CRL recovery for this analyte was outside of the laboratory control limits. However, the only requirement is that the analyte be detected. No qualifications are necessary.	
Analysis:	USEPA-415.1	
	6062210-CRL1	Carbon, Total Organic
Qualification:	The referenced method for pH 150.1 specifies that analysis must occur immediately after sample collection. Since the analysis was not performed in the field, the reported result is considered estimated.	
Analysis:	USEPA-150.1	
Sample/Analyte:	0606330-01 VHM-1	pH
	0606330-02 VHM-2	pH
	0606330-03 VHM-3	pH
	0606330-04 VHM-4	pH
	0606352-01 VHM-5	pH
	0606352-02 VHM-6	pH
	0606352-03 VHM-7	pH
	0606352-04 VHM-8	pH
	0606379-01 VHM-9	pH
	0606379-02 VHM-10	pH
	0606379-03 VHM-11	pH
	0606379-04 VHM-12	pH
	0606379-05 Duplicate	pH
Qualification:	Date and time of analysis, and temperature of sample during analysis were: 06/20/06 at 12:45pm 21.2 degrees Celsius	
Analysis:	USEPA-150.1	
Sample/Analyte:	0606330-03 VHM-3	pH
Qualification:	Date and time of analysis, and temperature of sample during analysis were: 06/20/06 at 12:45pm 21.4 degrees Celsius	
Analysis:	USEPA-150.1	
Sample/Analyte:	0606330-04 VHM-4	pH
Qualification:	Date and time of analysis, and temperature of sample during analysis were: 06/20/06 at 12:45pm 21.5 degrees Celsius	
Analysis:	USEPA-150.1	
Sample/Analyte:	0606330-01 VHM-1	pH
	0606330-02 VHM-2	pH

Continued on next page

STATEMENT OF DATA QUALIFICATIONS

Physical/Chemical Parameters by EPA/APHA/ASTM Methods (Continued)

Qualification:	Date and time of analysis, and temperature of sample during analysis were: 06/22/06 at 15:50pm 22.4 degrees Celsius	
Analysis:	USEPA-150.1	
Sample/Analyte:	0606379-01 VHM-9	pH
Qualification:	Date and time of analysis, and temperature of sample during analysis were: 06/22/06 at 15:50pm 22.8 degrees Celsius	
Analysis:	USEPA-150.1	
Sample/Analyte:	0606352-03 VHM-7	pH
Qualification:	Date and time of analysis, and temperature of sample during analysis were: 06/22/06 at 15:50pm 22.9 degrees Celsius	
Analysis:	USEPA-150.1	
Sample/Analyte:	0606352-02 VHM-6	pH
	0606352-04 VHM-8	pH
Qualification:	Date and time of analysis, and temperature of sample during analysis were: 06/22/06 at 15:50pm 23.1 degrees Celsius	
Analysis:	USEPA-150.1	
Sample/Analyte:	0606352-01 VHM-5	pH
Qualification:	Date and time of analysis, and temperature of sample during analysis were: 06/22/06 at 16:25pm 21.9 degrees Celsius	
Analysis:	USEPA-150.1	
Sample/Analyte:	0606379-03 VHM-11	pH
Qualification:	Date and time of analysis, and temperature of sample during analysis were: 06/22/06 at 16:25pm 22.0 degrees Celsius	
Analysis:	USEPA-150.1	
Sample/Analyte:	0606379-04 VHM-12	pH
Qualification:	Date and time of analysis, and temperature of sample during analysis were: 06/22/06 at 16:25pm 22.1 degrees Celsius	
Analysis:	USEPA-150.1	
Sample/Analyte:	0606379-02 VHM-10	pH
Qualification:	Date and time of analysis, and temperature of sample during analysis were: 06/22/06 at 16:25pm 22.3 degrees Celsius	
Analysis:	USEPA-150.1	
Sample/Analyte:	0606379-05 Duplicate	pH

In addition to the location of information, on the following pages is a list of QA/QC types utilized by TriMatrix Laboratories, and our in-house type designations.

Jennifer L. Rice, Project Chemist

7/14/06

VHW0606.doc

This report shall not be reproduced except in full, without written authorization of TriMatrix Laboratories, Inc
Individual sample results relate only to the sample tested

TriMatrix Laboratories, Inc.

Quality Control Types and Designations

The following quality control types and their corresponding abbreviations may be presented as part of our laboratory report:

Method Preparation Blank	BLK	This blank has been carried through the entire analytical process including any pretreatment procedures. The BLK will monitor any contaminants that may affect the sample results. General acceptance limits for the BLK are ± the test reporting Limit. If contamination is detected in the BLK, all samples with analyte concentrations <5X the test reporting limit, must be flagged for re-extraction or digestion. If it is not possible to re-prep the samples, then all analyses for that batch must be qualified.	One per analytical batch
Initial Calibration Blank	ICB	This is reagent blank that is analyzed as a sample after a calibration curve has been generated for an analysis. The ICB will check how close the curve passes through zero. Acceptance limits for an ICB are ± the Test Reporting Limit. If the ICB is outside these limits, the instrument must be recalibrated and the ICB reanalyzed.	One per analytical batch or as specified in the analytical method.
Continuing Calibration Blank	CCB	The continuing calibration blank is a reagent blank that is analyzed as a sample, generally after 10 samples have been tested. The CCB must be run prior to re-zeroing an instrument, unless this practice was performed for each previous sample. The CCB will verify whether significant instrument drift has occurred during the analytical run near the test method detection limit. General acceptance limits are ± the test-reporting limit. If the CCB falls outside the acceptance limits, the instrument must be recalibrated and the previous 10 samples reanalyzed. For automated tests where run data is generated after all analyses are completed, 10 samples before and after the unacceptable CCB must be reanalyzed, i.e., all sample results must be encased in acceptable CCB. The reanalysis must also include the ICB and ICV QC samples.	Every ten samples/or as specified in the analytical method.

This report shall not be reproduced except in full, without written authorization of TriMatrix Laboratories, Inc
Individual sample results relate only to the sample tested
5560 Corporate Exchange Court SE • Grand Rapids, MI 49512 • (616) 975-4500 • Fax (616) 9

Quality Control Types and Designations

Laboratory Control Sample	BS	This is a fortified method preparation blank spike in which an aliquot of reagent water or blank matrix has been spiked with a known amount of a stock reference standard or spiking solution. The (BS) blank spike is required for each analytical method requiring a preparation step (i.e. digestion, distillation, extraction, etc). The purpose of the blank spike is to verify the analyst's spiking procedure, to and assure that determine if the methodology is in control, and to verify any matrix interference shown by the matrix spike and spike duplicate.	One per QC batch
Second Source Verification	SCV	The SCV is a water reference sample of known value traceable to reliable commercial vendors such as APG, ERA; or NIST. This sample may also be prepared in the laboratory using a source dissimilar to that used in the quantitation standard. The purpose of the SCV is to validate the accuracy of the calibration procedure. A BLK is usually analyzed prior to the analysis of the SCV. Acceptance limits for this QC type are based on a 95% confidence limit generated from historical data for this test. Also, a particular test method may have published acceptance limits for the SCV. If the SCV falls outside the established limits, the analytical batch must be flagged for re-extraction, re-digestion, or reanalysis. It is impossible to repeat the analysis (e.g. BOD test) then all data for the batch must be qualified.	One per analytical batch or per new calibration curve (organic analyses)
Initial Calibration Verification	ICV	The initial calibration standard is a mid-range standard. Generally the mid-range calibration standard from the same stock is used. This standard is analyzed as a sample and compared with the standard curve. The ICV checks the precision of the curve. Acceptance limits for this standard are ±10%, or as stated in a particular method. An ICB must be analyzed prior to testing the ICV. If the ICV falls outside the acceptance limits, the instrument must be recalibrated and the process repeated.	Once per analytical batch or as specified in the analytical method

VHW0606.doc

This report shall not be reproduced except in full, without written authorization of TriMatrix Laboratories, Inc
Individual sample results relate only to the sample tested

Quality Control Types and Designations

Continuing Calibration Verification	CCV	The continuing calibration verification is generally the same midrange standard that was analyzed as the ICV. The standard is analyzed as a sample and compared with the standard curve. The CCV will reveal any significant instrument drift. Acceptance limits for this QC type are ± 10%, or as stated in a particular method. If the CCV falls outside the acceptance window, the instrument must be recalibrated and the previous 10 samples reanalyzed. For automated tests where run data is generated after all analysis is complete, all samples run after the last acceptable CCV must be reanalyzed, i.e. all samples must be bracketed by an acceptable CCV. The reanalysis must include the ICB and ICV QC types.	Every 10 samples or as specified in the analytica method

MATRIX QC SAMPLES

Sample Matrix Spike	MS	The sample matrix spike is an aliquot of a sample that has been spiked with a known amount of a stock reference standard or spiking solution. The purpose of the SPK is to monitor sample matrix effects on the test. Acceptance limits for this QC type are based on the 95% confidence limits established for a test and matrix.	Every 10 samples for each matrix type, or as specified in the analytical method
Sample Matrix Spike Duplicate	MSD	A matrix spike duplicate is an aliquot of the same sample used for the matrix spike (SPK). A spike duplicate is required for each matrix type within a digestion or distillation batch. A spike duplicate analysis may be required on a non-distilled or non-digested sample if the spike has indicated a matrix interference. The purpose of this duplicate spike is to confirm any matrix effects on the test. Acceptance limits for this QC type are based on the 95% confidence limits established for a test and matrix.	Every 10 samples for each matrix type or as specified in the analytical method
Sample Duplicate	DUP	The sample duplicate is a replicate analysis of a particular sample that has been analyzed previously during the sample analytical batch. The purpose of the duplicate is to monitor precision within the analytical process.	Every 10 samples for each matrix type

This report shall not be reproduced except in full, without written authorization of TriMatrix Laboratories, Inc
Individual sample results relate only to the sample tested
5560 Corporate Exchange Court SE • Grand Rapids, MI 49512 • (616) 975-4500 • Fax (616) 942-9403

Quality Control Types and Designations

Post Digestion Spike	PS	The post-digestion spike may be required, on a project basis, when a matrix precludes the use of pre-digestion spike.	One per analytical batch when required by project
Surrogate Spike	SUR	For almost all organic analyses, the analytical method requires surrogate compounds to be added to every blank, sample, matrix spike, matrix spike duplicate, and standard. Surrogate compounds are used to measure analytical efficiency by measuring percent recovery from the known value. They are generally brominated, fluorinated, or isotopically labeled compounds not typically detected in environmental samples.	Every QC and per batch for semi-volatile, volatile, pesticide, PCB analysis

This report shall not be reproduced except in full, without written authorization of TriMatrix Laboratories, Inc
Individual sample results relate only to the sample tested.
5560 Corporate Exchange Court SE • Grand Rapids, MI 49512 • (616) 975-4500 • Fax (616) 942-7463

SECTION - A

FIELD and INTERNAL

CHAIN-OF-CUSTODY (COC) RECORDS

This report shall not be reproduced except in full, without written authorization of TriMatrix Laboratories, Inc
Individual sample results relate only to the sample tested
5560 Corporate Exchange Court SE • Grand Rapids, MI 49512 • (616) 975-4500 • Fax (616) 942-7469

E-0606330 | CART #3 bottom 3-2 124B.

Chain of Custody

BARR
4700 West 77th Street
Minneapolis, MN 55435-4803
(952) 832-2600

COC 1 of 1

Project Number: 22/24-001.EKK3200
Project Name: Bay Harbor
№ 22184

Project Manager: EKK
Project Contact: KDP
Sampled by: MMB/NJB
Laboratory: Tri-Matrix
Remarks: SULFATE, TOTAL DISSOLVED SOLIDS, DENSITY, pH, INORGANIC CARBON, AND METALS PER TABLE 5.1

CONTACT MICHAEL DUBAY AT 952-832-2698 WITH QUESTIONS

Sample Identification	Collection Date	Collection Time	Matrix: Water	Matrix: Soil	Type: Grab	Type: Comp.	Type: QC	Number of Containers/Preservative — Water: Volatile Organics (Pres.) *1	Semivolatile Organics *2	Dissolved Metals (HNO_3)	Total Metals (HNO_3)	General (Unpreserved) *3	Cyanide (NaOH)	Nutrients (H_2SO_4) *4	Oil and Grease (H_2SO_4)	Sulfide (Zn Acetate)	Methane	Bacteria ($Na_2S_2O_3$)	DRO (HCl)	TOC	SEE REMARKS	Soil: VOCs (2oz tared MeOH) *1	GRO, BTEX (2-oz tared MeOH) *1	DRO (2-oz tared) - 25 grams	Metals (2-oz unpreserved)	SVOCs (2 or 4-oz unpres.) *2	% Moisture (plastic vial, unpres.)	Total No. Of Containers
1. VHM-1	6-17-06	1220	X								1	1		01							X2							6
2. VHM-2		1445	X								1	1									X2							6
3. VHM-3		1557	X								1	1									X2							6
4. VHM-4		1640	X								1	1									X2							6
5.																												
6.																												
7.																												
8.																												
9.																												
10.																												
11.																												
12.																												

Common Parameter/Container - Preservation Key
*1 - Volatile Organics = BTEX, GRO, TPH, Full List
*2 - Semivolatile Organics = PAHs, PCP, Dioxins, Full List, Herbicide/Pesticide/PCBs
*3 - General = pH, Chloride, Flouride, Alkalinity, TSS, TDS, TS, Sulfate
*4 - Nutrients = COD, TOC, Phenols, Ammonia Nitrogen, TKN

Relinquished By	On Ice? Y N	Date	Time	Received by	Date	Time
[signature]	Y	6-17-06	1815	Kim Ziegler	6-19-06	9:30
Relinquished By:	On Ice? Y N	Date	Time	Received by:	Date	Time

Samples Shipped VIA: ☐ Air Freight ☐ Federal Express ☐ Sampler ☐ Other
Air Bill Number:

Distribution: White-Original Accompanies Shipment to Lab: Yellow - Field Copy: Pink - Lab Coordinator

H:\RLG\STDFORMS\Chain Of Custody Form RLG Rev 07\01\05

CART #2
638 G.
7-11

BARR

Chain of Custody

4700 West 77th Street
Minneapolis, MN 55435-4803
(952) 832-2600

E-0606352

COC 1 of 1

Project Manager: EKK

Project Contact: KDP/MDD

Sampled by: MMB/TJG

Laboratory: TRIMATRIX

Project Number: 22/24-001 EKK3200

Project Name: TM0949 № 22186

	Sample Identification	Collection Date	Collection Time	Matrix: Water	Matrix: Soil	Type: Grab	Type: Comp.	Type: QC	Volatile Organics (Pres.) *1	Semivolatile Organics *2	Dissolved Metals (HNO_3)	Total Metals (HNO_3)	General (Unpreserved) *3	Cyanide (NaOH)	Nutrients (H_2SO_4) *4	Oil and Grease (H_2SO_4)	Sulfide (Zn Acetate)	Methane	Bacteria ($Na_2S_2O_3$)	DRO (HCl)	TOC	SEE REMARKS	~~VOC~~ TOC UNPRES	VOCs (2-oz tared MeOH) *1	GRO, BTEX (2-oz tared MeOH) *1	DRO (2-oz tared) - 25 grams	Metals (2-oz unpreserved)	SVOCs (2 or 4-oz unpres.) *2	% Moisture (plastic vial, unpres.)			Total No. Of Containers	Remarks:
01	1. VHM-5	6/18/06	1115	X		X						1	1								2	X	2									6	SULFATE, TOTAL DISSOLVED SOLIDS, DENSITY, pH,
02	2. VHM-6	6/18/06	1210	X		X						1	1								2	X	2									6	INORGANIC CARBON, AND METALS PER
	3.																																TABLE 5.1
	4.																																CONTACT
	5.																																MICHAEL DUPAY
	6.																																AT 952-832-2698
	7.																																WITH QUESTIONS
	8.																																
	9.																																
	10.																																
	11.																																
	12.																																

Common Parameter/Container - Preservation Key

*1 - Volatile Organics = BTEX, GRO, TPH, Full List
*2 - Semivolatile Organics = PAHs, PCP, Dioxins, Full List, Herbicide/Pesticide/PCBs
*3 - General = pH, Chloride, Flouride, Alkalinity, TSS, TDS, TS, Sulfate
*4 - Nutrients = COD, TOC, Phenols, Ammonia Nit· · TKN

Relinquished By:	On Ice?	Date	Time	Received by:	Date	Time
Meghan Blair	Y N	6/18/06	1400	Kim Ziegler	6.20.06	9:00
Relinquished By:	On Ice? Y N	Date	Time	Received by:	Date	Time

Samples Shipped VIA: ☐ Air Freight ☐ Federal Express ☐ Sampler ☐ Other

Air Bill Number:

Distribution: White-Original Accompanies Shipment to Lab; Yellow - Field Copy; Pink - Lab Coordinator

Fed EX

H:RLG\STDFORMS\Chain Of Custody Form RLG Rev 07\01\05

E-0606352
7-11
CART #2
638 G

Chain of Custody

BARR
4700 West 77th Street
Minneapolis, MN 55435-4803
(952) 832-2600

Project Number: 22/24-001.EKK3200
Project Name: TM0949 № 22187

COC 1 of 1

Project Manager: EKK
Project Contact: KDP MDD
Sampled by: MMB/JDH
Laboratory: TEKMATRIX

Sample Identification	Collection Date	Collection Time	Matrix: Water	Matrix: Soil	Type: Grab	Type: Comp	Type: QC	Number of Containers/Preservative: Water: Volatile Organics (Pres.) *1	Semivolatile Organics *2	Dissolved Metals (HNO_3)	Total Metals (HNO_3)	General (Unpreserved) *3	Cyanide (NaOH)	Nutrients (H_2SO_4) *4	Oil and Grease (H_2SO_4)	Sulfide (Zn Acetate)	Methane	Bacteria ($Na_2S_2O_3$)	DRO (HCl)	Soil: VOCs (2-oz tared MeOH) *1	GRO, BTEX (2-oz tared MeOH) *1	DRO (2-oz tared) - 25 grams	Metals (2-oz unpreserved)	SVOCs (2 or 4-oz unpres.) *2	% Moisture (plastic vial, unpres.)	Total No. Of Containers	Remarks
1. VHM-7	6/19/06	1115	X	X (2)	X						1	1							2	X 2						6	SULFATE, TOTAL DISSOLVED SOLIDS, DENSITY, pH, INORGANIC CARBON, AND METALS PER TABLE 5.1
2. VHM-8	6/19/06	1145	X	X	X						1	1							2	X 2						6	
3.																											
4.																											CONTACT
5.																											MICHAEL DUPAM AT 952-832-2698
6.																											WITH QUESTIONS
7.																											
8.																											
9.																											
10.																											
11.																											
12.																											

Common Parameter/Container - Preservation Key
*1 - Volatile Organics = BTEX, GRO, TPH, Full List
*2 - Semivolatile Organics = PAHs, PCP, Dioxins, Full List, Herbicide/Pesticide/PCBs
*3 - General = pH, Chloride, Flouride, Alkalinity, TSS, TDS, TS, Sulfate
*4 - Nutrients = COD, TOC, Phenols, Ammonia Nitrogen, TKN

Relinquished By:	On Ice? Y N	Date	Time	Received by:	Date	Time
Morgan Blair	Y	6/19/06	1600	Kim Ziegler	6.20.06	9:00
Relinquished By:	On Ice? Y N	Date	Time	Received by:	Date	Time

Samples Shipped VIA: ☐ Air Freight ☐ Federal Express ☐ Sampler ☐ Other
Air Bill Number:

Distribution: White-Original Accompanies Shipment to Lab; Yellow - Field Copy; Pink - Lab Coordinator

Fed EX

H:RLG\STDFORMS\Chain Of Custody Form RLG Rev 07\01\05

E-0606379
10-22
CART #8
167B

BARR

Chain of Custody

4700 West 77th Street
Minneapolis, MN 55435-4803
(952) 832-2600

COC 1 of 1

Project Manager: EKK

Project Contact: RDP/MDD

Sampled by: MMB/NAH/DMS

Laboratory: TRIMATRIX

Project Number: 22/24-001 EKK3200

Project Name: BLTB CKD Release Site № 22189

Number of Containers/Preservative

	Sample Identification	Collection Date	Collection Time	Matrix: Water	Matrix: Soil	Type: Grab	Type: Comp.	Type: QC	Water: Volatile Organics (Pres.) *1	Water: Semivolatile Organics *2	Water: Dissolved Metals (HNO_3)	Water: Total Metals (HNO_3)	Water: General (Unpreserved) *3	Water: Cyanide (NaOH)	Water: Nutrients (H_2SO_4) *4	Water: Oil and Grease (H_2SO_4)	Water: Sulfide (Zn Acetate)	Water: Methane	Water: Bacteria ($Na_2S_2O_3$)	Water: DRO (HCl)	Water: TOC	Water: SEE REMARKS	Water: LL Hc	Soil: VOCs (2-oz tared MeOH) *1	Soil: GRO, BTEX (2-oz tared MeOH) *1	Soil: DRO (2-oz tared) - 25 grams	Soil: Metals (2-oz unpreserved)	Soil: SVOCs (2 or 4-oz unpres.) *2	Soil: % Moisture (plastic vial, unpres.)			Total No. Of Containers	Remarks:
TM 240	1. VHM-9	6/20/06	0910	X		X						1	1				0	1			2	X	2			01						6	SULFATE, TOTAL DISSOLVED SOLIDS, DENSITY, pH
TM 373	2. VHM-10	6/20/06	1000	X		X						1	1				↓				2	X	2			02						6	INORGANIC CARBON AND METALS PER
TM 373	3. VHM-11 MS/MSD	6/20/06	1250	X		X						2	2				0	2			4	X	4			03					12	~~7~~	TABLE 5.1
TM 240	4. VHM-12	6/20/06	1340	X		X						1	1				0	1			2	X	2			04						6	↓
TM 240	5. VHM-11 MS/MSD	6/20/06	1250	X				X						X							2	X	2									6	
TM 373	6. DUPLICATE	6/20/06		X				X				1	1				0	1			2	X	2			05						6	↓
	7.																																
	8.																																CONTACT MICHAEL DUPAY AT 952 832 2698 WITH QUESTIONS.
	9.																																
	10.																																
	11.																																
	12.																																

Common Parameter/Container - Preservation Key

*1 - Volatile Organics = BTEX, GRO, TPH, Full List
*2 - Semivolatile Organics = PAHs, PCP, Dioxins, Full List, Herbicide/Pesticide/PCBs
*3 - General = pH, Chloride, Flouride, Alkalinity, TSS, TDS, TS, Sulfate
*4 - Nutrients = COD, TOC, Phenols, Ammonia Nitrogen, TKN

Relinquished By:	On Ice?	Date	Time	Received by:	Date	Time
Meligan Blair	(Y) N	6/20/06	1615	Kim Ziegler	6-21-06	~~16:15~~
Relinquished By:	On Ice? Y N	Date	Time	Received by:	Date	Time 11:30

Samples Shipped VIA: ☐ Air Freight ☐ Federal Express ☐ Sampler ☐ Other

Air Bill Number:

Distribution: White-Original Accompanies Shipment to Lab; Yellow - Field Copy; Pink - Lab Coordinator

Doug L. Drop

H:RLG\STDFORMS\Chain Of Custody Form RLG Rev 07\01\05

TriMatrix Laboratories, Inc

ANALYTICAL REPORT

Client:	**Barr Engineering Company**	Work Order:	**0606330**
Project:	22/24-001EKK3200; Bay Harbor/VH Waters	Description:	Laboratory Services
Client Sample ID:	**VHM-1**	Sampled:	06/17/06 12:20
Lab Sample ID:	**0606330-01**	Sampled By:	MMB/NJB
Matrix:	Water	Received:	06/19/06 09:30

Total Metals by EPA 6000/7000 Series Methods

Analyte	Analytical Result	RL	Unit	Dilution Factor	Method	Date Analyzed	By	QC Batch
Aluminum	<50	50	ug/L	1	USEPA-6010B	06/22/06	DWJ	0606982
Antimony	<2.0	2.0	ug/L	1	USEPA-6020A	06/22/06	DSC	0606981
Arsenic	<5.0	5.0	ug/L	1	USEPA-6020A	06/22/06	DSC	0606981
Barium	<100	100	ug/L	1	USEPA-6020A	06/22/06	DSC	0606981
Beryllium	<1.0	1.0	ug/L	1	USEPA-6020A	06/22/06	DSC	0606981
Cadmium	<1.0	1.0	ug/L	1	USEPA-6020A	06/22/06	DSC	0606981
Calcium	**34000**	500	ug/L	1	USEPA-6010B	06/22/06	DWJ	0606982
Chromium	<10	10	ug/L	1	USEPA-6020A	06/22/06	DSC	0606981
Copper	<4.0	4.0	ug/L	1	USEPA-6020A	06/22/06	DSC	0606981
Iron	<200	200	ug/L	1	USEPA-6010B	06/22/06	DWJ	0606982
Lead	<3.0	3.0	ug/L	1	USEPA-6020A	06/23/06	DSC	0606981
Magnesium	**11000**	1000	ug/L	1	USEPA-6010B	06/22/06	DWJ	0606982
Manganese	<50	50	ug/L	1	USEPA-6020A	06/23/06	DSC	0606981
Mercury	<0.20	0.20	ug/L	1	USEPA-7470A	06/22/06	KJB	0607133
Nickel	<20	20	ug/L	1	USEPA-6020A	06/22/06	DSC	0606981
Potassium	**3600**	500	ug/L	1	USEPA-6010B	06/22/06	DWJ	0606982
Selenium	<5.0	5.0	ug/L	1	USEPA-6020A	06/22/06	DSC	0606981
Silver	<0.20	0.20	ug/L	1	USEPA-6020A	06/22/06	DSC	0606981
Sodium	**7300**	1000	ug/L	1	USEPA-6010B	06/22/06	DWJ	0606982
Thallium	<2.0	2.0	ug/L	1	USEPA-6020A	06/22/06	DSC	0606981
Vanadium	<4.0	4.0	ug/L	1	USEPA-6020A	06/23/06	DSC	0606981
Zinc	<50	50	ug/L	1	USEPA-6020A	06/26/06	DWJ	0607178

This report shall not be reproduced except in full, without the written authorization of TriMatrix Laboratories, Inc
Individual sample results relate only to the sample tested
5560 Corporate Exchange Court SE • Grand Rapids, MI 49512 • (616) 975-4500 • Fax (616) 942-7463

TriMatrix Laboratories, Inc.

ANALYTICAL REPORT

Client:	**Barr Engineering Company**	Work Order:	**0606330**
Project:	22/24-001EKK3200; Bay Harbor/VH Waters	Description:	Laboratory Services
Client Sample ID:	**VHM-1**	Sampled:	06/17/06 12:20
Lab Sample ID:	**0606330-01**	Sampled By:	MMB/NJB
Matrix:	Water	Received:	06/19/06 09:30

Physical/Chemical Parameters by EPA/APHA/ASTM Methods

Analyte	Analytical Result	RL	Unit	Dilution Factor	Method	Date Analyzed	By	QC Batch
Alkalinity, Carbonate	**2600**	2000	ug/L	1	USEPA-310.1	06/21/06	INR	0607034
Residue, Dissolved @ 180° C	**146000**	50000	ug/L	20	USEPA-160.1	06/21/06	MSM	0607080
* **pH**	**8.3**	1.0	pH Units	1	USEPA-150.1	06/20/06	MSM	0607011
Sulfate	**34000**	1000	ug/L	1	USEPA-375.4	06/21/06	VAS	0607119
Carbon, Total Organic	**2100**	1000	ug/L	1	USEPA-415.1	06/21/06	GEH	0607102
Specific Gravity	**1.0052**	0.7000	@ 60 °F	1	ASTM D 1429-79	06/21/06	GEH	0607038

*See Statement of Data Qualifications

This report shall not be reproduced except in full, without the written authorization of TriMatrix Laboratories, Inc
Individual sample results relate only to the sample tested
5560 Corporate Exchange Court SE • Grand Rapids, MI 49512 • (616) 975-4500 • Fax (616) 942-7463

TriMatrix Laboratories, Inc.

ANALYTICAL REPORT

Client:	**Barr Engineering Company**	Work Order:	**0606330**
Project:	22/24-001EKK3200; Bay Harbor/VH Waters	Description:	Laboratory Services
Client Sample ID:	**VHM-2**	Sampled:	06/17/06 14:45
Lab Sample ID:	**0606330-02**	Sampled By:	MMB/NJB
Matrix:	Water	Received:	06/19/06 09:30

Total Metals by EPA 6000/7000 Series Methods

Analyte	Analytical Result	RL	Unit	Dilution Factor	Method	Date Analyzed	By	QC Batch
Aluminum	<50	50	ug/L	1	USEPA-6010B	06/22/06	DWJ	0606982
Antimony	<2.0	2.0	ug/L	1	USEPA-6020A	06/22/06	DSC	0606981
Arsenic	<5.0	5.0	ug/L	1	USEPA-6020A	06/22/06	DSC	0606981
Barium	<100	100	ug/L	1	USEPA-6020A	06/22/06	DSC	0606981
Beryllium	<1.0	1.0	ug/L	1	USEPA-6020A	06/22/06	DSC	0606981
Cadmium	<1.0	1.0	ug/L	1	USEPA-6020A	06/22/06	DSC	0606981
Calcium	**34000**	500	ug/L	1	USEPA-6010B	06/22/06	DWJ	0606982
Chromium	<10	10	ug/L	1	USEPA-6020A	06/22/06	DSC	0606981
Copper	<4.0	4.0	ug/L	1	USEPA-6020A	06/22/06	DSC	0606981
Iron	<200	200	ug/L	1	USEPA-6010B	06/22/06	DWJ	0606982
Lead	<3.0	3.0	ug/L	1	USEPA-6020A	06/23/06	DSC	0606981
Magnesium	**11000**	1000	ug/L	1	USEPA-6010B	06/22/06	DWJ	0606982
Manganese	<50	50	ug/L	1	USEPA-6020A	06/23/06	DSC	0606981
Nickel	<20	20	ug/L	1	USEPA-6020A	06/22/06	DSC	0606981
Mercury	<0.20	0.20	ug/L	1	USEPA-7470A	06/22/06	KJB	0607133
Potassium	**3400**	500	ug/L	1	USEPA-6010B	06/22/06	DWJ	0606982
Selenium	<5.0	5.0	ug/L	1	USEPA-6020A	06/22/06	DSC	0606981
Silver	<0.20	0.20	ug/L	1	USEPA-6020A	06/22/06	DSC	0606981
Sodium	**7000**	1000	ug/L	1	USEPA-6010B	06/22/06	DWJ	0606982
Thallium	<2.0	2.0	ug/L	1	USEPA-6020A	06/22/06	DSC	0606981
Vanadium	<4.0	4.0	ug/L	1	USEPA-6020A	06/23/06	DSC	0606981
Zinc	<50	50	ug/L	1	USEPA-6020A	06/26/06	DWJ	0607178

This report shall not be reproduced except in full, without the written authorization of TriMatrix Laboratories, Inc
Individual sample results relate only to the sample tested
5560 Corporate Exchange Court SE • Grand Rapids, MI 49512 • (616) 975-4500 • Fax (616) 942-7463

TriMatrix Laboratories, Inc

ANALYTICAL REPORT

Client:	**Barr Engineering Company**	Work Order:	**0606330**
Project:	22/24-001EKK3200; Bay Harbor/VH Waters	Description:	Laboratory Services
Client Sample ID:	**VHM-2**	Sampled:	06/17/06 14:45
Lab Sample ID:	**0606330-02**	Sampled By:	MMB/NJB
Matrix:	Water	Received:	06/19/06 09:30

Physical/Chemical Parameters by EPA/APHA/ASTM Methods

Analyte	Analytical Result	RL	Unit	Dilution Factor	Method	Date Analyzed	By	QC Batch
Alkalinity, Carbonate	<2000	2000	ug/L	1	USEPA-310.1	06/21/06	INR	0607034
Residue, Dissolved @ 180° C	**156000**	50000	ug/L	20	USEPA-160.1	06/21/06	MSM	0607080
* **pH**	**8.2**	1.0	pH Units	1	USEPA-150.1	06/20/06	MSM	0607011
Sulfate	**23000**	1000	ug/L	1	USEPA-375.4	06/21/06	VAS	0607119
Carbon, Total Organic	**2500**	1000	ug/L	1	USEPA-415.1	06/21/06	GEH	0607102
Specific Gravity	**1.0050**	0.7000	@ 60 °F	1	ASTM D 1429-79	06/21/06	GEH	0607038

*See Statement of Data Qualifications

This report shall not be reproduced except in full, without the written authorization of TriMatrix Laboratories, Inc
Individual sample results relate only to the sample tested
5560 Corporate Exchange Court SE • Grand Rapids, MI 49512 • (616) 975-4500 • Fax (616) 942-7463

TriMatrix Laboratories, Inc.

ANALYTICAL REPORT

Client:	**Barr Engineering Company**	Work Order:	**0606330**
Project:	22/24-001EKK3200; Bay Harbor/VH Waters	Description:	Laboratory Services
Client Sample ID:	**VHM-3**	Sampled:	06/17/06 15:57
Lab Sample ID:	**0606330-03**	Sampled By:	MMB/NJB
Matrix:	Water	Received:	06/19/06 09:30

Total Metals by EPA 6000/7000 Series Methods

Analyte	Analytical Result	RL	Unit	Dilution Factor	Method	Date Analyzed	By	QC Batch
Aluminum	<50	50	ug/L	1	USEPA-6010B	06/22/06	DWJ	0606982
Antimony	<2.0	2.0	ug/L	1	USEPA-6020A	06/22/06	DSC	0606981
Arsenic	<5.0	5.0	ug/L	1	USEPA-6020A	06/22/06	DSC	0606981
Barium	<100	100	ug/L	1	USEPA-6020A	06/22/06	DSC	0606981
Beryllium	<1.0	1.0	ug/L	1	USEPA-6020A	06/22/06	DSC	0606981
Cadmium	<1.0	1.0	ug/L	1	USEPA-6020A	06/22/06	DSC	0606981
Calcium	**33000**	500	ug/L	1	USEPA-6010B	06/22/06	DWJ	0606982
Chromium	<10	10	ug/L	1	USEPA-6020A	06/22/06	DSC	0606981
Copper	<4.0	4.0	ug/L	1	USEPA-6020A	06/22/06	DSC	0606981
Iron	<200	200	ug/L	1	USEPA-6010B	06/22/06	DWJ	0606982
Lead	<3.0	3.0	ug/L	1	USEPA-6020A	06/23/06	DSC	0606981
Magnesium	**11000**	1000	ug/L	1	USEPA-6010B	06/22/06	DWJ	0606982
Manganese	<50	50	ug/L	1	USEPA-6020A	06/23/06	DSC	0606981
Nickel	<20	20	ug/L	1	USEPA-6020A	06/22/06	DSC	0606981
Mercury	<0.20	0.20	ug/L	1	USEPA-7470A	06/22/06	KJB	0607133
Potassium	**3000**	500	ug/L	1	USEPA-6010B	06/22/06	DWJ	0606982
Selenium	<5.0	5.0	ug/L	1	USEPA-6020A	06/22/06	DSC	0606981
Silver	<0.20	0.20	ug/L	1	USEPA-6020A	06/22/06	DSC	0606981
Sodium	**6800**	1000	ug/L	1	USEPA-6010B	06/22/06	DWJ	0606982
Thallium	<2.0	2.0	ug/L	1	USEPA-6020A	06/22/06	DSC	0606981
Vanadium	<4.0	4.0	ug/L	1	USEPA-6020A	06/23/06	DSC	0606981
Zinc	<50	50	ug/L	1	USEPA-6020A	06/26/06	DWJ	0607178

This report shall not be reproduced except in full, without the written authorization of TriMatrix Laboratories, Inc
Individual sample results relate only to the sample tested
5560 Corporate Exchange Court SE • Grand Rapids, MI 49512 • (616) 975-4500 • Fax (616) 942-7463

TriMatrix Laboratories, Inc.

ANALYTICAL REPORT

Client:	**Barr Engineering Company**	Work Order:	**0606330**
Project:	22/24-001EKK3200; Bay Harbor/VH Waters	Description:	Laboratory Services
Client Sample ID:	**VHM-3**	Sampled:	06/17/06 15:57
Lab Sample ID:	**0606330-03**	Sampled By:	MMB/NJB
Matrix:	Water	Received:	06/19/06 09:30

Physical/Chemical Parameters by EPA/APHA/ASTM Methods

Analyte	Analytical Result	RL	Unit	Dilution Factor	Method	Date Analyzed	By	QC Batch
Alkalinity, Carbonate	<2000	2000	ug/L	1	USEPA-310.1	06/21/06	INR	0607034
Residue, Dissolved @ 180° C	**146000**	50000	ug/L	20	USEPA-160.1	06/21/06	MSM	0607080
* **pH**	**8.3**	1.0	pH Units	1	USEPA-150.1	06/20/06	MSM	0607011
Sulfate	**23000**	1000	ug/L	1	USEPA-375.4	06/21/06	VAS	0607119
Carbon, Total Organic	**2200**	1000	ug/L	1	USEPA-415.1	06/21/06	GEH	0607102
Specific Gravity	**1.0036**	0.7000	@ 60 °F	1	ASTM D 1429-79	06/21/06	GEH	0607038

*See Statement of Data Qualifications

This report shall not be reproduced except in full, without the written authorization of TriMatrix Laboratories, Inc
Individual sample results relate only to the sample tested
5560 Corporate Exchange Court SE • Grand Rapids, MI 49512 • (616) 975-4500 • Fax (616) 942-7463

TriMatrix Laboratories, Inc.

ANALYTICAL REPORT

Client:	**Barr Engineering Company**	Work Order:	**0606330**
Project:	22/24-001EKK3200; Bay Harbor/VH Waters	Description:	Laboratory Services
Client Sample ID:	**VHM-4**	Sampled:	06/17/06 16:40
Lab Sample ID:	**0606330-04**	Sampled By:	MMB/NJB
Matrix:	Water	Received:	06/19/06 09:30

Total Metals by EPA 6000/7000 Series Methods

Analyte	Analytical Result	RL	Unit	Dilution Factor	Method	Date Analyzed	By	QC Batch
Aluminum	<50	50	ug/L	1	USEPA-6010B	06/22/06	DWJ	0606982
Antimony	<2.0	2.0	ug/L	1	USEPA-6020A	06/22/06	DSC	0606981
Arsenic	<5.0	5.0	ug/L	1	USEPA-6020A	06/22/06	DSC	0606981
Barium	<100	100	ug/L	1	USEPA-6020A	06/22/06	DSC	0606981
Beryllium	<1.0	1.0	ug/L	1	USEPA-6020A	06/22/06	DSC	0606981
Cadmium	<1.0	1.0	ug/L	1	USEPA-6020A	06/22/06	DSC	0606981
Calcium	**32000**	500	ug/L	1	USEPA-6010B	06/22/06	DWJ	0606982
Chromium	<10	10	ug/L	1	USEPA-6020A	06/22/06	DSC	0606981
Copper	<4.0	4.0	ug/L	1	USEPA-6020A	06/22/06	DSC	0606981
Iron	<200	200	ug/L	1	USEPA-6010B	06/22/06	DWJ	0606982
Lead	<3.0	3.0	ug/L	1	USEPA-6020A	06/23/06	DSC	0606981
Magnesium	**11000**	1000	ug/L	1	USEPA-6010B	06/22/06	DWJ	0606982
Manganese	<50	50	ug/L	1	USEPA-6020A	06/23/06	DSC	0606981
Nickel	<20	20	ug/L	1	USEPA-6020A	06/22/06	DSC	0606981
Mercury	<0.20	0.20	ug/L	1	USEPA-7470A	06/22/06	KJB	0607133
Potassium	**2900**	500	ug/L	1	USEPA-6010B	06/22/06	DWJ	0606982
Selenium	<5.0	5.0	ug/L	1	USEPA-6020A	06/22/06	DSC	0606981
Silver	<0.20	0.20	ug/L	1	USEPA-6020A	06/22/06	DSC	0606981
Sodium	**6200**	1000	ug/L	1	USEPA-6010B	06/22/06	DWJ	0606982
Thallium	<2.0	2.0	ug/L	1	USEPA-6020A	06/22/06	DSC	0606981
Vanadium	<4.0	4.0	ug/L	1	USEPA-6020A	06/23/06	DSC	0606981
Zinc	<50	50	ug/L	1	USEPA-6020A	06/26/06	DWJ	0607178

This report shall not be reproduced except in full, without the written authorization of TriMatrix Laboratories, Inc
Individual sample results relate only to the sample tested.
5560 Corporate Exchange Court SE • Grand Rapids, MI 49512 • (616) 975-4500 • Fax (616) 942-7463

TriMatrix Laboratories, Inc.

ANALYTICAL REPORT

Client:	**Barr Engineering Company**	Work Order:	**0606330**
Project:	22/24-001EKK3200; Bay Harbor/VH Waters	Description:	Laboratory Services
Client Sample ID:	**VHM-4**	Sampled:	06/17/06 16:40
Lab Sample ID:	**0606330-04**	Sampled By:	MMB/NJB
Matrix:	Water	Received:	06/19/06 09:30

Physical/Chemical Parameters by EPA/APHA/ASTM Methods

Analyte	Analytical Result	RL	Unit	Dilution Factor	Method	Date Analyzed	By	QC Batch
Alkalinity, Carbonate	<2000	2000	ug/L	1	USEPA-310.1	06/21/06	INR	0607034
Residue, Dissolved @ 180° C	**136000**	50000	ug/L	20	USEPA-160.1	06/21/06	MSM	0607080
* **pH**	**8.3**	1.0	pH Units	1	USEPA-150.1	06/20/06	MSM	0607011
Sulfate	**23000**	1000	ug/L	1	USEPA-375.4	06/21/06	VAS	0607119
Carbon, Total Organic	**2200**	1000	ug/L	1	USEPA-415.1	06/21/06	GEH	0607102
Specific Gravity	**1.0050**	0.7000	@ 60 °F	1	ASTM D 1429-79	06/21/06	GEH	0607038

*See Statement of Data Qualifications

This report shall not be reproduced except in full, without the written authorization of TriMatrix Laboratories, Inc
Individual sample results relate only to the sample tested
5560 Corporate Exchange Court SE • Grand Rapids, MI 49512 • (616) 975-4500 • Fax (616) 942-7463

TriMatrix Laboratories, Inc.

ANALYTICAL REPORT

Client:	**Barr Engineering Company**	Work Order:	**0606330**
Project:	22/24-001EKK3200; Bay Harbor/VH Waters	Description:	Laboratory Services
Client Sample ID:	**VHM-1 Unpreserved TOC**	Sampled:	06/17/06 12:20
Lab Sample ID:	**0606330-05**	Sampled By:	MMB/NJB
Matrix:	Water	Received:	06/19/06 09:30

Physical/Chemical Parameters by EPA/APHA/ASTM Methods

Analyte	Analytical Result	RL	Unit	Dilution Factor	Method	Date Analyzed	By	QC Batch
*** Carbon, Total Organic**	**2400**	1000	ug/L	1	USEPA-415.1	06/22/06	GEH	0607157

*See Statement of Data Qualifications

This report shall not be reproduced except in full, without the written authorization of TriMatrix Laboratories, Inc
Individual sample results relate only to the sample tested
5560 Corporate Exchange Court SE • Grand Rapids, MI 49512 • (616) 975-4500 • Fax (616) 942-7463

TriMatrix Laboratories, Inc.

ANALYTICAL REPORT

Client:	**Barr Engineering Company**	Work Order:	**0606330**
Project:	22/24-001EKK3200; Bay Harbor/VH Waters	Description:	Laboratory Services
Client Sample ID:	**VHM-2 Unpreserved TOC**	Sampled:	06/17/06 14:45
Lab Sample ID:	**0606330-06**	Sampled By:	MMB/NJB
Matrix:	Water	Received:	06/19/06 09:30

Physical/Chemical Parameters by EPA/APHA/ASTM Methods

Analyte	Analytical Result	RL	Unit	Dilution Factor	Method	Date Analyzed	By	QC Batch
* **Carbon, Total Organic**	**2200**	1000	ug/L	1	USEPA-415.1	06/22/06	GEH	0607157

*See Statement of Data Qualifications

This report shall not be reproduced except in full, without the written authorization of TriMatrix Laboratories, Inc
Individual sample results relate only to the sample tested
5560 Corporate Exchange Court SE • Grand Rapids, MI 49512 • (616) 975-4500 • Fax (616) 942-7463

TriMatrix Laboratories, Inc.

ANALYTICAL REPORT

Client:	**Barr Engineering Company**	Work Order:	**0606330**
Project:	22/24-001EKK3200; Bay Harbor/VH Waters	Description:	Laboratory Services
Client Sample ID:	**VHM-3 Unpreserved TOC**	Sampled:	06/17/06 15:57
Lab Sample ID:	**0606330-07**	Sampled By:	MMB/NJB
Matrix:	Water	Received:	06/19/06 09:30

Physical/Chemical Parameters by EPA/APHA/ASTM Methods

Analyte	Analytical Result	RL	Unit	Dilution Factor	Method	Date Analyzed	By	QC Batch
*** Carbon, Total Organic**	**2200**	1000	ug/L	1	USEPA-415 1	06/22/06	GEH	0607157

*See Statement of Data Qualifications

This report shall not be reproduced except in full, without the written authorization of TriMatrix Laboratories, Inc
Individual sample results relate only to the sample tested
5560 Corporate Exchange Court SE • Grand Rapids, MI 49512 • (616) 975-4500 • Fax (616) 942-7463

TriMatrix Laboratories, Inc.

ANALYTICAL REPORT

Client:	**Barr Engineering Company**	Work Order:	**0606330**
Project:	22/24-001EKK3200; Bay Harbor/VH Waters	Description:	Laboratory Services
Client Sample ID:	**VHM-4 Unpreserved TOC**	Sampled:	06/17/06 16:40
Lab Sample ID:	**0606330-08**	Sampled By:	MMB/NJB
Matrix:	Water	Received:	06/19/06 09:30

Physical/Chemical Parameters by EPA/APHA/ASTM Methods

Analyte	Analytical Result	RL	Unit	Dilution Factor	Method	Date Analyzed	By	QC Batch
*** Carbon, Total Organic**	**2500**	1000	ug/L	1	USEPA-415.1	06/22/06	GEH	0607157

*See Statement of Data Qualifications

This report shall not be reproduced except in full, without the written authorization of TriMatrix Laboratories, Inc
Individual sample results relate only to the sample tested
5560 Corporate Exchange Court SE • Grand Rapids, MI 49512 • (616) 975-4500 • Fax (616) 942-7463

TriMatrix Laboratories, Inc

ANALYTICAL REPORT

Client:	**Barr Engineering Company**	Work Order:	**0606352**
Project:	22/24-001EKK3200; Bay Harbor/VH Waters	Description:	Laboratory Services
Client Sample ID:	**VHM-5**	Sampled:	06/18/06 11:15
Lab Sample ID:	**0606352-01**	Sampled By:	MMB/TJG
Matrix:	Water	Received:	06/20/06 09:00

Total Metals by EPA 6000/7000 Series Methods

Analyte	Analytical Result	RL	Unit	Dilution Factor	Method	Date Analyzed	By	QC Batch
Aluminum	<50	50	ug/L	1	USEPA-6010B	06/22/06	DWJ	0606982
Antimony	<2.0	2.0	ug/L	1	USEPA-6020A	06/22/06	DSC	0606981
Arsenic	<5.0	5.0	ug/L	1	USEPA-6020A	06/22/06	DSC	0606981
Barium	<100	100	ug/L	1	USEPA-6020A	06/22/06	DSC	0606981
Beryllium	<1.0	1.0	ug/L	1	USEPA-6020A	06/22/06	DSC	0606981
Cadmium	<1.0	1.0	ug/L	1	USEPA-6020A	06/22/06	DSC	0606981
Calcium	**32000**	500	ug/L	1	USEPA-6010B	06/22/06	DWJ	0606982
Chromium	<10	10	ug/L	1	USEPA-6020A	06/22/06	DSC	0606981
Copper	<4.0	4.0	ug/L	1	USEPA-6020A	06/22/06	DSC	0606981
Iron	<200	200	ug/L	1	USEPA-6010B	06/22/06	DWJ	0606982
Lead	<3.0	3.0	ug/L	1	USEPA-6020A	06/23/06	DSC	0606981
Magnesium	**11000**	1000	ug/L	1	USEPA-6010B	06/22/06	DWJ	0606982
Manganese	<50	50	ug/L	1	USEPA-6020A	06/23/06	DSC	0606981
Nickel	<20	20	ug/L	1	USEPA-6020A	06/22/06	DSC	0606981
Mercury	<0.20	0.20	ug/L	1	USEPA-7470A	06/26/06	KJB	0607211
Potassium	**19000**	500	ug/L	1	USEPA-6010B	06/22/06	DWJ	0606982
Selenium	<5.0	5.0	ug/L	1	USEPA-6020A	06/22/06	DSC	0606981
Silver	<0.20	0.20	ug/L	1	USEPA-6020A	06/22/06	DSC	0606981
Sodium	**7900**	1000	ug/L	1	USEPA-6010B	06/22/06	DWJ	0606982
Thallium	<2.0	2.0	ug/L	1	USEPA-6020A	06/22/06	DSC	0606981
Vanadium	<4.0	4.0	ug/L	1	USEPA-6020A	06/23/06	DSC	0606981
Zinc	<50	50	ug/L	1	USEPA-6020A	06/26/06	DWJ	0607178

This report shall not be reproduced except in full, without the written authorization of TriMatrix Laboratories, Inc
Individual sample results relate only to the sample tested
5560 Corporate Exchange Court SE • Grand Rapids, MI 49512 • (616) 975-4500 • Fax (616) 942-7463

TriMatrix Laboratories, Inc

ANALYTICAL REPORT

Client:	**Barr Engineering Company**	Work Order:	**0606352**
Project:	22/24-001EKK3200; Bay Harbor/VH Waters	Description:	Laboratory Services
Client Sample ID:	**VHM-5**	Sampled:	06/18/06 11:15
Lab Sample ID:	**0606352-01**	Sampled By:	MMB/TJG
Matrix:	Water	Received:	06/20/06 09:00

Physical/Chemical Parameters by EPA/APHA/ASTM Methods

Analyte	Analytical Result	RL	Unit	Dilution Factor	Method	Date Analyzed	By	QC Batch
Alkalinity, Carbonate	<2000	2000	ug/L	1	USEPA-310.1	06/21/06	INR	0607034
Residue, Dissolved @ 180° C	**172000**	50000	ug/L	20	USEPA-160.1	06/21/06	MSM	0607080
* **pH**	**8.6**	1.0	pH Units	1	USEPA-150.1	06/22/06	MSM	0607144
Sulfate	**31000**	1000	ug/L	1	USEPA-375.4	06/21/06	VAS	0607119
Carbon, Total Organic	**2300**	1000	ug/L	1	USEPA-415.1	06/21/06	GEH	0607102
Specific Gravity	**1.0048**	0.7000	@ 60 °F	1	ASTM D 1429-79	06/21/06	GEH	0607038

*See Statement of Data Qualifications

This report shall not be reproduced except in full, without the written authorization of TriMatrix Laboratories, Inc
Individual sample results relate only to the sample tested
5560 Corporate Exchange Court SE • Grand Rapids, MI 49512 • (616) 975-4500 • Fax (616) 942-7463

TriMatrix Laboratories, Inc

ANALYTICAL REPORT

Client:	**Barr Engineering Company**	Work Order:	**0606352**
Project:	22/24-001EKK3200; Bay Harbor/VH Waters	Description:	Laboratory Services
Client Sample ID:	**VHM-6**	Sampled:	06/18/06 12:10
Lab Sample ID:	**0606352-02**	Sampled By:	MMB/TJG
Matrix:	Water	Received:	06/20/06 09:00

Total Metals by EPA 6000/7000 Series Methods

Analyte	Analytical Result	RL	Unit	Dilution Factor	Method	Date Analyzed	By	QC Batch
Aluminum	<50	50	ug/L	1	USEPA-6010B	06/22/06	DWJ	0606982
Antimony	<2.0	2.0	ug/L	1	USEPA-6020A	06/22/06	DSC	0606981
Arsenic	<5.0	5.0	ug/L	1	USEPA-6020A	06/22/06	DSC	0606981
Barium	<100	100	ug/L	1	USEPA-6020A	06/22/06	DSC	0606981
Beryllium	<1.0	1.0	ug/L	1	USEPA-6020A	06/22/06	DSC	0606981
Cadmium	<1.0	1.0	ug/L	1	USEPA-6020A	06/22/06	DSC	0606981
Calcium	**33000**	500	ug/L	1	USEPA-6010B	06/22/06	DWJ	0606982
Chromium	<10	10	ug/L	1	USEPA-6020A	06/22/06	DSC	0606981
Copper	<4.0	4.0	ug/L	1	USEPA-6020A	06/22/06	DSC	0606981
Iron	<200	200	ug/L	1	USEPA-6010B	06/22/06	DWJ	0606982
Lead	<3.0	3.0	ug/L	1	USEPA-6020A	06/23/06	DSC	0606981
Magnesium	**11000**	1000	ug/L	1	USEPA-6010B	06/22/06	DWJ	0606982
Manganese	<50	50	ug/L	1	USEPA-6020A	06/23/06	DSC	0606981
Nickel	<20	20	ug/L	1	USEPA-6020A	06/22/06	DSC	0606981
Mercury	<0.20	0.20	ug/L	1	USEPA-7470A	06/26/06	KJB	0607211
Selenium	<5.0	5.0	ug/L	1	USEPA-6020A	06/22/06	DSC	0606981
Potassium	**5800**	500	ug/L	1	USEPA-6010B	06/22/06	DWJ	0606982
Silver	<0.20	0.20	ug/L	1	USEPA-6020A	06/22/06	DSC	0606981
Sodium	**7000**	1000	ug/L	1	USEPA-6010B	06/22/06	DWJ	0606982
Thallium	<2.0	2.0	ug/L	1	USEPA-6020A	06/22/06	DSC	0606981
Vanadium	<4.0	4.0	ug/L	1	USEPA-6020A	06/23/06	DSC	0606981
Zinc	<50	50	ug/L	1	USEPA-6020A	06/26/06	DWJ	0607178

This report shall not be reproduced except in full, without the written authorization of TriMatrix Laboratories, Inc
Individual sample results relate only to the sample tested
5560 Corporate Exchange Court SE • Grand Rapids, MI 49512 • (616) 975-4500 • Fax (616) 942-7463

TriMatrix Laboratories, Inc

ANALYTICAL REPORT

Client:	**Barr Engineering Company**	Work Order:	**0606352**
Project:	22/24-001EKK3200; Bay Harbor/VH Waters	Description:	Laboratory Services
Client Sample ID:	**VHM-6**	Sampled:	06/18/06 12:10
Lab Sample ID:	**0606352-02**	Sampled By:	MMB/TJG
Matrix:	Water	Received:	06/20/06 09:00

Physical/Chemical Parameters by EPA/APHA/ASTM Methods

Analyte	Analytical Result	RL	Unit	Dilution Factor	Method	Date Analyzed	By	QC Batch
Alkalinity, Carbonate	<2000	2000	ug/L	1	USEPA-310.1	06/21/06	INR	0607034
Residue, Dissolved @ 180° C	**156000**	50000	ug/L	20	USEPA-160.1	06/21/06	MSM	0607080
* **pH**	**8.2**	1.0	pH Units	1	USEPA-150.1	06/22/06	MSM	0607144
Sulfate	**24000**	1000	ug/L	1	USEPA-375.4	06/21/06	VAS	0607119
Carbon, Total Organic	**2200**	1000	ug/L	1	USEPA-415.1	06/21/06	GEH	0607102
Specific Gravity	**1.0036**	0.7000	@ 60 °F	1	ASTM D 1429-79	06/21/06	GEH	0607038

*See Statement of Data Qualifications

This report shall not be reproduced except in full, without the written authorization of TriMatrix Laboratories, Inc
Individual sample results relate only to the sample tested
5560 Corporate Exchange Court SE • Grand Rapids, MI 49512 • (616) 975-4500 • Fax (616) 942-7463

TriMatrix Laboratories, Inc

ANALYTICAL REPORT

Client:	**Barr Engineering Company**	Work Order:	**0606352**
Project:	22/24-001EKK3200; Bay Harbor/VH Waters	Description:	Laboratory Services
Client Sample ID:	**VHM-7**	Sampled:	06/18/06 11:15
Lab Sample ID:	**0606352-03**	Sampled By:	MMB/JDH
Matrix:	Water	Received:	06/20/06 09:00

Total Metals by EPA 6000/7000 Series Methods

Analyte	Analytical Result	RL	Unit	Dilution Factor	Method	Date Analyzed	By	QC Batch
Aluminum	<50	50	ug/L	1	USEPA-6010B	06/22/06	DWJ	0606982
Antimony	<2.0	2.0	ug/L	1	USEPA-6020A	06/22/06	DSC	0606981
Arsenic	<5.0	5.0	ug/L	1	USEPA-6020A	06/22/06	DSC	0606981
Barium	<100	100	ug/L	1	USEPA-6020A	06/22/06	DSC	0606981
Beryllium	<1.0	1.0	ug/L	1	USEPA-6020A	06/22/06	DSC	0606981
Cadmium	<1.0	1.0	ug/L	1	USEPA-6020A	06/22/06	DSC	0606981
Calcium	**32000**	500	ug/L	1	USEPA-6010B	06/22/06	DWJ	0606982
Chromium	<10	10	ug/L	1	USEPA-6020A	06/22/06	DSC	0606981
Copper	<4.0	4.0	ug/L	1	USEPA-6020A	06/22/06	DSC	0606981
Iron	<200	200	ug/L	1	USEPA-6010B	06/22/06	DWJ	0606982
Lead	<3.0	3.0	ug/L	1	USEPA-6020A	06/23/06	DSC	0606981
Magnesium	**9800**	1000	ug/L	1	USEPA-6010B	06/22/06	DWJ	0606982
Manganese	<50	50	ug/L	1	USEPA-6020A	06/23/06	DSC	0606981
Mercury	<0.20	0.20	ug/L	1	USEPA-7470A	06/26/06	KJB	0607211
Nickel	<20	20	ug/L	1	USEPA-6020A	06/22/06	DSC	0606981
Potassium	**23000**	500	ug/L	1	USEPA-6010B	06/22/06	DWJ	0606982
Selenium	<5.0	5.0	ug/L	1	USEPA-6020A	06/22/06	DSC	0606981
Silver	<0.20	0.20	ug/L	1	USEPA-6020A	06/22/06	DSC	0606981
Sodium	**7600**	1000	ug/L	1	USEPA-6010B	06/22/06	DWJ	0606982
Thallium	<2.0	2.0	ug/L	1	USEPA-6020A	06/22/06	DSC	0606981
Vanadium	<4.0	4.0	ug/L	1	USEPA-6020A	06/23/06	DSC	0606981
Zinc	<50	50	ug/L	1	USEPA-6020A	06/26/06	DWJ	0607178

This report shall not be reproduced except in full, without the written authorization of TriMatrix Laboratories, Inc
Individual sample results relate only to the sample tested
5560 Corporate Exchange Court SE • Grand Rapids, MI 49512 • (616) 975-4500 • Fax (616) 942-7463

TriMatrix Laboratories, Inc

ANALYTICAL REPORT

Client:	**Barr Engineering Company**	Work Order:	**0606352**
Project:	22/24-001EKK3200; Bay Harbor/VH Waters	Description:	Laboratory Services
Client Sample ID:	**VHM-7**	Sampled:	06/18/06 11:15
Lab Sample ID:	**0606352-03**	Sampled By:	MMB/JDH
Matrix:	Water	Received:	06/20/06 09:00

Physical/Chemical Parameters by EPA/APHA/ASTM Methods

Analyte	Analytical Result	RL	Unit	Dilution Factor	Method	Date Analyzed	By	QC Batch
Alkalinity, Carbonate	<2000	2000	ug/L	1	USEPA-310.1	06/21/06	INR	0607034
Residue, Dissolved @ 180° C	**184000**	50000	ug/L	20	USEPA-160.1	06/21/06	MSM	0607080
* **pH**	**8.6**	1.0	pH Units	1	USEPA-150.1	06/22/06	MSM	0607144
Sulfate	**31000**	1000	ug/L	1	USEPA-375.4	06/21/06	VAS	0607119
Carbon, Total Organic	**2500**	1000	ug/L	1	USEPA-415.1	06/21/06	GEH	0607102
Specific Gravity	**1.0036**	0.7000	@ 60 °F	1	ASTM D 1429-79	06/21/06	GEH	0607038

*See Statement of Data Qualifications

This report shall not be reproduced except in full, without the written authorization of TriMatrix Laboratories, Inc
Individual sample results relate only to the sample tested
5560 Corporate Exchange Court SE • Grand Rapids, MI 49512 • (616) 975-4500 • Fax (616) 942-7463

TriMatrix Laboratories, Inc.

ANALYTICAL REPORT

Client:	**Barr Engineering Company**	Work Order:	**0606352**
Project:	22/24-001EKK3200; Bay Harbor/VH Waters	Description:	Laboratory Services
Client Sample ID:	**VHM-8**	Sampled:	06/18/06 11:45
Lab Sample ID:	**0606352-04**	Sampled By:	MMB/JDH
Matrix:	Water	Received:	06/20/06 09:00

Total Metals by EPA 6000/7000 Series Methods

Analyte	Analytical Result	RL	Unit	Dilution Factor	Method	Date Analyzed	By	QC Batch
Aluminum	**57**	50	ug/L	1	USEPA-6010B	06/22/06	DWJ	0606982
Antimony	<2.0	2.0	ug/L	1	USEPA-6020A	06/22/06	DSC	0606981
Arsenic	<5.0	5.0	ug/L	1	USEPA-6020A	06/22/06	DSC	0606981
Barium	<100	100	ug/L	1	USEPA-6020A	06/22/06	DSC	0606981
Beryllium	<1.0	1.0	ug/L	1	USEPA-6020A	06/22/06	DSC	0606981
Cadmium	<1.0	1.0	ug/L	1	USEPA-6020A	06/22/06	DSC	0606981
Calcium	**32000**	500	ug/L	1	USEPA-6010B	06/22/06	DWJ	0606982
Chromium	<10	10	ug/L	1	USEPA-6020A	06/22/06	DSC	0606981
Copper	<4.0	4.0	ug/L	1	USEPA-6020A	06/22/06	DSC	0606981
Iron	<200	200	ug/L	1	USEPA-6010B	06/22/06	DWJ	0606982
Lead	<3.0	3.0	ug/L	1	USEPA-6020A	06/23/06	DSC	0606981
Magnesium	**9800**	1000	ug/L	1	USEPA-6010B	06/22/06	DWJ	0606982
Manganese	<50	50	ug/L	1	USEPA-6020A	06/23/06	DSC	0606981
Mercury	<0.20	0.20	ug/L	1	USEPA-7470A	06/26/06	KJB	0607211
Nickel	<20	20	ug/L	1	USEPA-6020A	06/22/06	DSC	0606981
Potassium	**10000**	500	ug/L	1	USEPA-6010B	06/22/06	DWJ	0606982
Selenium	<5.0	5.0	ug/L	1	USEPA-6020A	06/22/06	DSC	0606981
Silver	<0.20	0.20	ug/L	1	USEPA-6020A	06/22/06	DSC	0606981
Sodium	**7300**	1000	ug/L	1	USEPA-6010B	06/22/06	DWJ	0606982
Thallium	<2.0	2.0	ug/L	1	USEPA-6020A	06/22/06	DSC	0606981
Vanadium	<4.0	4.0	ug/L	1	USEPA-6020A	06/23/06	DSC	0606981
Zinc	<50	50	ug/L	1	USEPA-6020A	06/26/06	DWJ	0607178

This report shall not be reproduced except in full, without the written authorization of TriMatrix Laboratories, Inc
Individual sample results relate only to the sample tested
5560 Corporate Exchange Court SE • Grand Rapids, MI 49512 • (616) 975-4500 • Fax (616) 942-7463

TriMatrix Laboratories, Inc.

ANALYTICAL REPORT

Client:	**Barr Engineering Company**	Work Order:	**0606352**
Project:	22/24-001EKK3200; Bay Harbor/VH Waters	Description:	Laboratory Services
Client Sample ID:	**VHM-8**	Sampled:	06/18/06 11:45
Lab Sample ID:	***0606352-04***	*Sampled By:*	*MMB/JDH*
Matrix:	Water	Received:	06/20/06 09:00

Physical/Chemical Parameters by EPA/APHA/ASTM Methods

Analyte	Analytical Result	RL	Unit	Dilution Factor	Method	Date Analyzed	By	QC Batch
Alkalinity, Carbonate	<2000	2000	ug/L	1	USEPA-310.1	06/21/06	INR	0607034
Residue, Dissolved @ 180° C	**152000**	50000	ug/L	20	USEPA-160.1	06/21/06	MSM	0607080
* **pH**	**8.3**	1.0	pH Units	1	USEPA-150.1	06/22/06	MSM	0607144
Sulfate	**25000**	1000	ug/L	1	USEPA-375.4	06/21/06	VAS	0607119
Carbon, Total Organic	**2200**	1000	ug/L	1	USEPA-415.1	06/21/06	GEH	0607102
Specific Gravity	**1.0036**	0.7000	@ 60 °F	1	ASTM D 1429-79	06/21/06	GEH	0607038

*See Statement of Data Qualifications

This report shall not be reproduced except in full, without the written authorization of TriMatrix Laboratories, Inc
Individual sample results relate only to the sample tested
5560 Corporate Exchange Court SE • Grand Rapids, MI 49512 • (616) 975-4500 • Fax (616) 942-7463

TriMatrix Laboratories, Inc

ANALYTICAL REPORT

Client:	**Barr Engineering Company**	Work Order:	**0606352**
Project:	22/24-001EKK3200; Bay Harbor/VH Waters	Description:	Laboratory Services
Client Sample ID:	**VHM-5 Unpreserved TOC**	Sampled:	06/18/06 11:15
Lab Sample ID:	**0606352-05**	Sampled By:	MMB/TJG
Matrix:	Water	Received:	06/20/06 09:00

Physical/Chemical Parameters by EPA/APHA/ASTM Methods

Analyte	Analytical Result	RL	Unit	Dilution Factor	Method	Date Analyzed	By	QC Batch
* **Carbon, Total Organic**	**2400**	1000	ug/L	1	USEPA-415.1	06/22/06	GEH	0607157

*See Statement of Data Qualifications

This report shall not be reproduced except in full, without the written authorization of TriMatrix Laboratories, Inc
Individual sample results relate only to the sample tested
5560 Corporate Exchange Court SE • Grand Rapids, MI 49512 • (616) 975-4500 • Fax (616) 942-7463

TriMatrix Laboratories, Inc.

ANALYTICAL REPORT

Client:	**Barr Engineering Company**	Work Order:	**0606352**
Project:	22/24-001EKK3200; Bay Harbor/VH Waters	Description:	Laboratory Services
Client Sample ID:	**VHM-6 Unpreserved TOC**	Sampled:	06/18/06 12:10
Lab Sample ID:	**0606352-06**	Sampled By:	MMB/TJG
Matrix:	Water	Received:	06/20/06 09:00

Physical/Chemical Parameters by EPA/APHA/ASTM Methods

Analyte	Analytical Result	RL	Unit	Dilution Factor	Method	Date Analyzed	By	QC Batch
* **Carbon, Total Organic**	**2300**	1000	ug/L	1	USEPA-415.1	06/22/06	GEH	0607157

*See Statement of Data Qualifications

This report shall not be reproduced except in full, without the written authorization of TriMatrix Laboratories, Inc.
Individual sample results relate only to the sample tested.
5560 Corporate Exchange Court SE • Grand Rapids, MI 49512 • (616) 975-4500 • Fax (616) 942-7463

TriMatrix Laboratories, Inc.

ANALYTICAL REPORT

Client:	**Barr Engineering Company**	Work Order:	**0606352**
Project:	22/24-001EKK3200; Bay Harbor/VH Waters	Description:	Laboratory Services
Client Sample ID:	**VHM-7 Unpreserved TOC**	Sampled:	06/19/06 11:15
Lab Sample ID:	**0606352-07**	Sampled By:	MMB/JDH
Matrix:	Water	Received:	06/20/06 09:00

Physical/Chemical Parameters by EPA/APHA/ASTM Methods

Analyte	Analytical Result	RL	Unit	Dilution Factor	Method	Date Analyzed	By	QC Batch
* **Carbon, Total Organic**	**2700**	1000	ug/L	1	USEPA-415.1	06/22/06	GEH	0607157

*See Statement of Data Qualifications

This report shall not be reproduced except in full, without the written authorization of TriMatrix Laboratories, Inc.
Individual sample results relate only to the sample tested
5560 Corporate Exchange Court SE • Grand Rapids, MI 49512 • (616) 975-4500 • Fax (616) 942-7463

TriMatrix Laboratories, Inc.

ANALYTICAL REPORT

Client:	**Barr Engineering Company**	Work Order:	**0606352**
Project:	22/24-001EKK3200; Bay Harbor/VH Waters	Description:	Laboratory Services
Client Sample ID:	**VHM-8 Unpreserved TOC**	Sampled:	06/19/06 11:45
Lab Sample ID:	**0606352-08**	Sampled By:	MMB/JDH
Matrix:	Water	Received:	06/20/06 09:00

Physical/Chemical Parameters by EPA/APHA/ASTM Methods

Analyte	Analytical Result	RL	Unit	Dilution Factor	Method	Date Analyzed	By	QC Batch
* **Carbon, Total Organic**	**2400**	1000	ug/L	1	USEPA-415.1	06/22/06	GEH	0607157

*See Statement of Data Qualifications

This report shall not be reproduced except in full, without the written authorization of TriMatrix Laboratories, Inc
• Individual sample results relate only to the sample tested
5560 Corporate Exchange Court SE • Grand Rapids, MI 49512 • (616) 975-4500 • Fax (616) 942-7463

TriMatrix Laboratories, Inc

ANALYTICAL REPORT

Client:	**Barr Engineering Company**	Work Order:	**0606379**
Project:	22/24-001EKK3200; Bay Harbor/VH Waters	Description:	Laboratory Services
Client Sample ID:	**VHM-9**	Sampled:	06/20/06 09:10
Lab Sample ID:	**0606379-01**	Sampled By:	MMB/NAH/DMS
Matrix:	Water	Received:	06/21/06 11:30

Total Metals by EPA 6000/7000 Series Methods

Analyte	Analytical Result	RL	Unit	Dilution Factor	Method	Date Analyzed	By	QC Batch
Aluminum	**460**	50	ug/L	1	USEPA-6010B	06/26/06	JMF	0607100
Antimony	<2.0	2.0	ug/L	1	USEPA-6020A	06/27/06	DWJ	0607099
Arsenic	<5.0	5.0	ug/L	1	USEPA-6020A	06/24/06	DWJ	0607099
Barium	<100	100	ug/L	1	USEPA-6020A	06/24/06	DWJ	0607099
Beryllium	<1.0	1.0	ug/L	1	USEPA-6020A	06/27/06	DWJ	0607099
Cadmium	<1.0	1.0	ug/L	1	USEPA-6020A	06/24/06	DWJ	0607099
Calcium	**160000**	500	ug/L	1	USEPA-6010B	06/26/06	JMF	0607100
Chromium	<10	10	ug/L	1	USEPA-6020A	06/24/06	DWJ	0607099
Copper	<4.0	4.0	ug/L	1	USEPA-6020A	06/24/06	DWJ	0607099
Iron	<200	200	ug/L	1	USEPA-6010B	06/26/06	JMF	0607100
Lead	<3.0	3.0	ug/L	1	USEPA-6020A	06/24/06	DWJ	0607099
Magnesium	<1000	1000	ug/L	1	USEPA-6010B	06/26/06	JMF	0607100
Manganese	<50	50	ug/L	1	USEPA-6020A	06/24/06	DWJ	0607099
Nickel	<20	20	ug/L	1	USEPA-6020A	06/24/06	DWJ	0607099
Mercury	<0.20	0.20	ug/L	1	USEPA-7470A	06/26/06	KJB	0607211
Potassium	**81000**	500	ug/L	1	USEPA-6010B	06/26/06	JMF	0607100
Selenium	<5.0	5.0	ug/L	1	USEPA-6020A	06/24/06	DWJ	0607099
Silver	<0.20	0.20	ug/L	1	USEPA-6020A	06/24/06	DWJ	0607099
Sodium	**67000**	1000	ug/L	1	USEPA-6010B	06/26/06	JMF	0607100
Thallium	<2.0	2.0	ug/L	1	USEPA-6020A	06/24/06	DWJ	0607099
Vanadium	**4.9**	4.0	ug/L	1	USEPA-6020A	06/24/06	DWJ	0607099
Zinc	<50	50	ug/L	1	USEPA-6020A	06/24/06	DWJ	0607099

This report shall not be reproduced except in full, without the written authorization of TriMatrix Laboratories, Inc
Individual sample results relate only to the sample tested
5560 Corporate Exchange Court SE • Grand Rapids, MI 49512 • (616) 975-4500 • Fax (616) 942-7463

TriMatrix Laboratories, Inc

ANALYTICAL REPORT

Client:	**Barr Engineering Company**	Work Order:	**0606379**
Project:	22/24-001EKK3200; Bay Harbor/VH Waters	Description:	Laboratory Services
Client Sample ID:	**VHM-9**	Sampled:	06/20/06 09:10
Lab Sample ID:	**0606379-01**	Sampled By:	MMB/NAH/DMS
Matrix:	Water	Received:	06/21/06 11:30

Physical/Chemical Parameters by EPA/APHA/ASTM Methods

Analyte	Analytical Result	RL	Unit	Dilution Factor	Method	Date Analyzed	By	QC Batch
Alkalinity, Carbonate	**20000**	2000	ug/L	1	USEPA-310.1	06/27/06	INR	0607306
Residue, Dissolved @ 180° C	**750000**	50000	ug/L	20	USEPA-160.1	06/26/06	MSM	0607297
* **pH**	**11.6**	1.0	pH Units	1	USEPA-150.1	06/22/06	MSM	0607144
Sulfate	**86000**	5000	ug/L	5	USEPA-375.4	06/27/06	JLB	0607363
Carbon, Total Organic	**2700**	1000	ug/L	1	USEPA-415.1	06/23/06	GEH	0607235
Specific Gravity	**1.0016**	0.7000	@ 60 °F	1	ASTM D 1429-79	06/26/06	GEH	0607264

*See Statement of Data Qualifications

This report shall not be reproduced except in full, without the written authorization of TriMatrix Laboratories, Inc
Individual sample results relate only to the sample tested
5560 Corporate Exchange Court SE • Grand Rapids, MI 49512 • (616) 975-4500 • Fax (616) 942-7463

TriMatrix Laboratories, Inc.

ANALYTICAL REPORT

Client:	**Barr Engineering Company**	Work Order:	**0606379**
Project:	22/24-001EKK3200; Bay Harbor/VH Waters	Description:	Laboratory Services
Client Sample ID:	**VHM-10**	Sampled:	06/20/06 10:00
Lab Sample ID:	**0606379-02**	Sampled By:	MMB/NAH/DMS
Matrix:	Water	Received:	06/21/06 11:30

Total Metals by EPA 6000/7000 Series Methods

Analyte	Analytical Result	RL	Unit	Dilution Factor	Method	Date Analyzed	By	QC Batch
Aluminum	<50	50	ug/L	1	USEPA-6010B	06/26/06	JMF	0607100
Antimony	<2.0	2.0	ug/L	1	USEPA-6020A	06/27/06	DWJ	0607099
Arsenic	<5.0	5.0	ug/L	1	USEPA-6020A	06/24/06	DWJ	0607099
Barium	<100	100	ug/L	1	USEPA-6020A	06/24/06	DWJ	0607099
Beryllium	<1.0	1.0	ug/L	1	USEPA-6020A	06/27/06	DWJ	0607099
Cadmium	<1.0	1.0	ug/L	1	USEPA-6020A	06/24/06	DWJ	0607099
Calcium	**35000**	500	ug/L	1	USEPA-6010B	06/26/06	JMF	0607100
Chromium	<10	10	ug/L	1	USEPA-6020A	06/24/06	DWJ	0607099
Copper	<4.0	4.0	ug/L	1	USEPA-6020A	06/24/06	DWJ	0607099
Iron	<200	200	ug/L	1	USEPA-6010B	06/26/06	JMF	0607100
Lead	<3.0	3.0	ug/L	1	USEPA-6020A	06/24/06	DWJ	0607099
Magnesium	**10000**	1000	ug/L	1	USEPA-6010B	06/26/06	JMF	0607100
Manganese	<50	50	ug/L	1	USEPA-6020A	06/24/06	DWJ	0607099
Mercury	<0.20	0.20	ug/L	1	USEPA-7470A	06/26/06	KJB	0607211
Nickel	<20	20	ug/L	1	USEPA-6020A	06/24/06	DWJ	0607099
Potassium	**7700**	500	ug/L	1	USEPA-6010B	06/26/06	JMF	0607100
Selenium	<5.0	5.0	ug/L	1	USEPA-6020A	06/24/06	DWJ	0607099
Silver	<0.20	0.20	ug/L	1	USEPA-6020A	06/24/06	DWJ	0607099
Sodium	**10000**	1000	ug/L	1	USEPA-6010B	06/26/06	JMF	0607100
Thallium	<2.0	2.0	ug/L	1	USEPA-6020A	06/24/06	DWJ	0607099
Vanadium	<4.0	4.0	ug/L	1	USEPA-6020A	06/24/06	DWJ	0607099
Zinc	<50	50	ug/L	1	USEPA-6020A	06/24/06	DWJ	0607099

This report shall not be reproduced except in full, without the written authorization of TriMatrix Laboratories, Inc
Individual sample results relate only to the sample tested
5560 Corporate Exchange Court SE • Grand Rapids, MI 49512 • (616) 975-4500 • Fax (616) 942-7463

TriMatrix Laboratories, Inc.

ANALYTICAL REPORT

Client:	**Barr Engineering Company**	Work Order:	**0606379**
Project:	22/24-001EKK3200; Bay Harbor/VH Waters	Description:	Laboratory Services
Client Sample ID:	**VHM-10**	Sampled:	06/20/06 10:00
Lab Sample ID:	**0606379-02**	Sampled By:	MMB/NAH/DMS
Matrix:	Water	Received:	06/21/06 11:30

Physical/Chemical Parameters by EPA/APHA/ASTM Methods

Analyte	Analytical Result	RL	Unit	Dilution Factor	Method	Date Analyzed	By	QC Batch
Alkalinity, Carbonate	<2000	2000	ug/L	1	USEPA-310.1	06/27/06	INR	0607306
Residue, Dissolved @ 180° C	**164000**	50000	ug/L	20	USEPA-160.1	06/26/06	MSM	0607297
* **pH**	**8.6**	1.0	pH Units	1	USEPA-150.1	06/22/06	MSM	0607147
Sulfate	**26000**	1000	ug/L	1	USEPA-375.4	06/27/06	JLB	0607363
Carbon, Total Organic	**2100**	1000	ug/L	1	USEPA-415.1	06/23/06	GEH	0607235
Specific Gravity	**1.0012**	0.7000	@ 60 °F	1	ASTM D 1429-79	06/26/06	GEH	0607264

*See Statement of Data Qualifications

This report shall not be reproduced except in full, without the written authorization of TriMatrix Laboratories, Inc
Individual sample results relate only to the sample tested
5560 Corporate Exchange Court SE • Grand Rapids, MI 49512 • (616) 975-4500 • Fax (616) 942-7463

TriMatrix Laboratories, Inc

ANALYTICAL REPORT

Client:	**Barr Engineering Company**	Work Order:	**0606379**
Project:	22/24-001EKK3200; Bay Harbor/VH Waters	Description:	Laboratory Services
Client Sample ID:	**VHM-11**	Sampled:	06/20/06 12:50
Lab Sample ID:	**0606379-03**	Sampled By:	MMB/NAH/DMS
Matrix:	Water	Received:	06/21/06 11:30

Total Metals by EPA 6000/7000 Series Methods

Analyte	Analytical Result	RL	Unit	Dilution Factor	Method	Date Analyzed	By	QC Batch
Aluminum	**58**	50	ug/L	1	USEPA-6010B	06/26/06	JMF	0607100
Antimony	<2.0	2.0	ug/L	1	USEPA-6020A	06/27/06	DWJ	0607099
Arsenic	<5.0	5.0	ug/L	1	USEPA-6020A	06/24/06	DWJ	0607099
Barium	<100	100	ug/L	1	USEPA-6020A	06/24/06	DWJ	0607099
Beryllium	<1.0	1.0	ug/L	1	USEPA-6020A	06/27/06	DWJ	0607099
Cadmium	<1.0	1.0	ug/L	1	USEPA-6020A	06/24/06	DWJ	0607099
Calcium	**33000**	500	ug/L	1	USEPA-6010B	06/26/06	JMF	0607100
Chromium	<10	10	ug/L	1	USEPA-6020A	06/24/06	DWJ	0607099
Copper	<4.0	4.0	ug/L	1	USEPA-6020A	06/24/06	DWJ	0607099
Iron	<200	200	ug/L	1	USEPA-6010B	06/26/06	JMF	0607100
Lead	<3.0	3.0	ug/L	1	USEPA-6020A	06/24/06	DWJ	0607099
Magnesium	**11000**	1000	ug/L	1	USEPA-6010B	06/26/06	JMF	0607100
Manganese	<50	50	ug/L	1	USEPA-6020A	06/24/06	DWJ	0607099
Nickel	<20	20	ug/L	1	USEPA-6020A	06/24/06	DWJ	0607099
Mercury	<0.20	0.20	ug/L	1	*USEPA-7470A*	*06/26/06*	*KJB*	*0607211*
Potassium	**19000**	500	ug/L	1	USEPA-6010B	06/26/06	JMF	0607100
Selenium	<5.0	5.0	ug/L	1	USEPA-6020A	06/24/06	DWJ	0607099
Silver	<0.20	0.20	ug/L	1	USEPA-6020A	06/24/06	DWJ	0607099
Sodium	**8700**	1000	ug/L	1	USEPA-6010B	06/26/06	JMF	0607100
Thallium	<2.0	2.0	ug/L	1	USEPA-6020A	06/24/06	DWJ	0607099
Vanadium	<4.0	4.0	ug/L	1	USEPA-6020A	06/24/06	DWJ	0607099
* Zinc	<50	50	ug/L	1	USEPA-6020A	06/24/06	DWJ	0607099

*See Statement of Data Qualifications

This report shall not be reproduced except in full, without the written authorization of TriMatrix Laboratories, Inc
Individual sample results relate only to the sample tested
5560 Corporate Exchange Court SE • Grand Rapids, MI 49512 • (616) 975-4500 • Fax (616) 942-7463

TriMatrix Laboratories, Inc.

ANALYTICAL REPORT

Client:	**Barr Engineering Company**	Work Order:	**0606379**
Project:	22/24-001EKK3200; Bay Harbor/VH Waters	Description:	Laboratory Services
Client Sample ID:	**VHM-11**	Sampled:	06/20/06 12:50
Lab Sample ID:	**0606379-03**	Sampled By:	MMB/NAH/DMS
Matrix:	Water	Received:	06/21/06 11:30

Physical/Chemical Parameters by EPA/APHA/ASTM Methods

Analyte	Analytical Result	RL	Unit	Dilution Factor	Method	Date Analyzed	By	QC Batch
Alkalinity, Carbonate	<2000	2000	ug/L	1	USEPA-310.1	06/27/06	INR	0607306
Residue, Dissolved @ 180° C	**160000**	50000	ug/L	20	USEPA-160.1	06/26/06	MSM	0607297
* **pH**	**8.6**	1.0	pH Units	1	USEPA-150.1	06/22/06	MSM	0607147
Sulfate	**31000**	1000	ug/L	1	USEPA-375.4	06/27/06	JLB	0607363
Carbon, Total Organic	**2100**	1000	ug/L	1	USEPA-415.1	06/23/06	GEH	0607235
Specific Gravity	**1.0012**	0.7000	@ 60 °F	1	ASTM D 1429-79	06/26/06	GEH	0607264

*See Statement of Data Qualifications

This report shall not be reproduced except in full, without the written authorization of TriMatrix Laboratories, Inc
Individual sample results relate only to the sample tested
5560 Corporate Exchange Court SE • Grand Rapids, MI 49512 • (616) 975-4500 • Fax (616) 942-7463

TriMatrix Laboratories, Inc.

ANALYTICAL REPORT

Client:	**Barr Engineering Company**	Work Order:	**0606379**
Project:	22/24-001EKK3200; Bay Harbor/VH Waters	Description:	Laboratory Services
Client Sample ID:	**VHM-12**	Sampled:	06/20/06 13:40
Lab Sample ID:	**0606379-04**	Sampled By:	MMB/NAH/DMS
Matrix:	Water	Received:	06/21/06 11:30

Total Metals by EPA 6000/7000 Series Methods

Analyte	Analytical Result	RL	Unit	Dilution Factor	Method	Date Analyzed	By	QC Batch
Aluminum	<50	50	ug/L	1	USEPA-6010B	06/26/06	JMF	0607100
Antimony	<2.0	2.0	ug/L	1	USEPA-6020A	06/27/06	DWJ	0607099
Arsenic	<5.0	5.0	ug/L	1	USEPA-6020A	06/24/06	DWJ	0607099
Barium	<100	100	ug/L	1	USEPA-6020A	06/24/06	DWJ	0607099
Beryllium	<1.0	1.0	ug/L	1	USEPA-6020A	06/27/06	DWJ	0607099
Cadmium	<1.0	1.0	ug/L	1	USEPA-6020A	06/24/06	DWJ	0607099
Calcium	**34000**	500	ug/L	1	USEPA-6010B	06/26/06	JMF	0607100
Chromium	<10	10	ug/L	1	USEPA-6020A	06/24/06	DWJ	0607099
Copper	<4.0	4.0	ug/L	1	USEPA-6020A	06/24/06	DWJ	0607099
Iron	<200	200	ug/L	1	USEPA-6010B	06/26/06	JMF	0607100
Lead	<3.0	3.0	ug/L	1	USEPA-6020A	06/24/06	DWJ	0607099
Magnesium	**11000**	1000	ug/L	1	USEPA-6010B	06/26/06	JMF	0607100
Manganese	<50	50	ug/L	1	USEPA-6020A	06/24/06	DWJ	0607099
Mercury	<0.20	0.20	ug/L	1	USEPA-7470A	06/26/06	KJB	0607211
Nickel	<20	20	ug/L	1	USEPA-6020A	06/24/06	DWJ	0607099
Potassium	**7000**	500	ug/L	1	USEPA-6010B	06/26/06	JMF	0607100
Selenium	<5.0	5.0	ug/L	1	USEPA-6020A	06/24/06	DWJ	0607099
Silver	<0.20	0.20	ug/L	1	USEPA-6020A	06/24/06	DWJ	0607099
Sodium	**7900**	1000	ug/L	1	USEPA-6010B	06/26/06	JMF	0607100
Thallium	<2.0	2.0	ug/L	1	USEPA-6020A	06/24/06	DWJ	0607099
Vanadium	<4.0	4.0	ug/L	1	USEPA-6020A	06/24/06	DWJ	0607099
Zinc	<50	50	ug/L	1	USEPA-6020A	06/24/06	DWJ	0607099

This report shall not be reproduced except in full, without the written authorization of TriMatrix Laboratories, Inc
Individual sample results relate only to the sample tested
5560 Corporate Exchange Court SE • Grand Rapids, MI 49512 • (616) 975-4500 • Fax (616) 942-7463

TriMatrix Laboratories, Inc.

ANALYTICAL REPORT

Client:	**Barr Engineering Company**	Work Order:	**0606379**
Project:	22/24-001EKK3200; Bay Harbor/VH Waters	Description:	Laboratory Services
Client Sample ID:	**VHM-12**	Sampled:	06/20/06 13:40
Lab Sample ID:	**0606379-04**	Sampled By:	MMB/NAH/DMS
Matrix:	Water	Received:	06/21/06 11:30

Physical/Chemical Parameters by EPA/APHA/ASTM Methods

Analyte	Analytical Result	RL	Unit	Dilution Factor	Method	Date Analyzed	By	QC Batch
Alkalinity, Carbonate	<2000	2000	ug/L	1	USEPA-310.1	06/27/06	INR	0607306
Residue, Dissolved @ 180° C	**154000**	50000	ug/L	20	USEPA-160.1	06/26/06	MSM	0607297
* **pH**	**8.4**	1.0	pH Units	1	USEPA-150.1	06/22/06	MSM	0607147
Sulfate	**24000**	1000	ug/L	1	USEPA-375.4	06/27/06	JLB	0607363
Carbon, Total Organic	**2100**	1000	ug/L	1	USEPA-415.1	06/23/06	GEH	0607235
Specific Gravity	**1.0034**	0.7000	@ 60 °F	1	ASTM D 1429-79	06/26/06	GEH	0607264

*See Statement of Data Qualifications

This report shall not be reproduced except in full, without the written authorization of TriMatrix Laboratories, Inc
Individual sample results relate only to the sample tested
5560 Corporate Exchange Court SE • Grand Rapids, MI 49512 • (616) 975-4500 • Fax (616) 942-7463

TriMatrix Laboratories, Inc.

ANALYTICAL REPORT

Client:	**Barr Engineering Company**	Work Order:	**0606379**
Project:	22/24-001EKK3200; Bay Harbor/VH Waters	Description:	Laboratory Services
Client Sample ID:	**Duplicate**	Sampled:	06/20/06 00:00
Lab Sample ID:	**0606379-05**	Sampled By:	MMB/NAH/DMS
Matrix:	Water	Received:	06/21/06 11:30

Total Metals by EPA 6000/7000 Series Methods

Analyte	Analytical Result	RL	Unit	Dilution Factor	Method	Date Analyzed	By	QC Batch
Aluminum	<50	50	ug/L	1	USEPA-6010B	06/26/06	JMF	0607100
Antimony	<2.0	2.0	ug/L	1	USEPA-6020A	06/27/06	DWJ	0607099
Arsenic	<5.0	5.0	ug/L	1	USEPA-6020A	06/24/06	DWJ	0607099
Barium	<100	100	ug/L	1	USEPA-6020A	06/24/06	DWJ	0607099
Beryllium	<1.0	1.0	ug/L	1	USEPA-6020A	06/27/06	DWJ	0607099
Cadmium	<1.0	1.0	ug/L	1	USEPA-6020A	06/24/06	DWJ	0607099
Calcium	**33000**	500	ug/L	1	USEPA-6010B	06/26/06	JMF	0607100
Chromium	<10	10	ug/L	1	USEPA-6020A	06/24/06	DWJ	0607099
Copper	<4.0	4.0	ug/L	1	USEPA-6020A	06/24/06	DWJ	0607099
Iron	<200	200	ug/L	1	USEPA-6010B	06/26/06	JMF	0607100
Lead	<3.0	3.0	ug/L	1	USEPA-6020A	06/24/06	DWJ	0607099
Magnesium	**11000**	1000	ug/L	1	USEPA-6010B	06/26/06	JMF	0607100
Manganese	<50	50	ug/L	1	USEPA-6020A	06/24/06	DWJ	0607099
Nickel	<20	20	ug/L	1	USEPA-6020A	06/24/06	DWJ	0607099
Mercury	<0.20	0.20	ug/L	1	USEPA-7470A	06/26/06	KJB	0607211
Potassium	**15000**	500	ug/L	1	USEPA-6010B	06/26/06	JMF	0607100
Selenium	<5.0	5.0	ug/L	1	USEPA-6020A	06/24/06	DWJ	0607099
Silver	<0.20	0.20	ug/L	1	USEPA-6020A	06/24/06	DWJ	0607099
Sodium	**8300**	1000	ug/L	1	USEPA-6010B	06/26/06	JMF	0607100
Thallium	<2.0	2.0	ug/L	1	USEPA-6020A	06/24/06	DWJ	0607099
Vanadium	<4.0	4.0	ug/L	1	USEPA-6020A	06/24/06	DWJ	0607099
Zinc	<50	50	ug/L	1	USEPA-6020A	06/24/06	DWJ	0607099

This report shall not be reproduced except in full, without the written authorization of TriMatrix Laboratories, Inc
Individual sample results relate only to the sample tested
5560 Corporate Exchange Court SE • Grand Rapids, MI 49512 • (616) 975-4500 • Fax (616) 942-7463

TriMatrix Laboratories, Inc.

ANALYTICAL REPORT

Client:	**Barr Engineering Company**	Work Order:	**0606379**
Project:	22/24-001EKK3200; Bay Harbor/VH Waters	Description:	Laboratory Services
Client Sample ID:	**Duplicate**	Sampled:	06/20/06 00:00
Lab Sample ID:	**0606379-05**	Sampled By:	MMB/NAH/DMS
Matrix:	Water	Received:	06/21/06 11:30

Physical/Chemical Parameters by EPA/APHA/ASTM Methods

Analyte	Analytical Result	RL	Unit	Dilution Factor	Method	Date Analyzed	By	QC Batch
Alkalinity, Carbonate	<2000	2000	ug/L	1	USEPA-310.1	06/27/06	INR	0607306
Residue, Dissolved @ 180° C	**166000**	50000	ug/L	20	USEPA-160.1	06/26/06	MSM	0607297
* **pH**	**8.7**	1.0	pH Units	1	USEPA-150.1	06/22/06	MSM	0607147
Sulfate	**30000**	1000	ug/L	1	USEPA-375.4	06/27/06	JLB	0607363
Carbon, Total Organic	**2100**	1000	ug/L	1	USEPA-415.1	06/23/06	GEH	0607235
Specific Gravity	**1.0016**	0.7000	@ 60 °F	1	ASTM D 1429-79	06/26/06	GEH	0607264

*See Statement of Data Qualifications

This report shall not be reproduced except in full, without the written authorization of TriMatrix Laboratories, Inc
Individual sample results relate only to the sample tested
5560 Corporate Exchange Court SE • Grand Rapids, MI 49512 • (616) 975-4500 • Fax (616) 942-7463

TriMatrix Laboratories, Inc.

ANALYTICAL REPORT

Client:	**Barr Engineering Company**	Work Order:	**0606379**
Project:	22/24-001EKK3200; Bay Harbor/VH Waters	Description:	Laboratory Services
Client Sample ID:	**VHM-9 Unpreserved TOC**	Sampled:	06/20/06 09:10
Lab Sample ID:	**0606379-06**	Sampled By:	MMB/NAH/DMS
Matrix:	Water	Received:	06/21/06 11:30

Physical/Chemical Parameters by EPA/APHA/ASTM Methods

Analyte	Analytical Result	RL	Unit	Dilution Factor	Method	Date Analyzed	By	QC Batch
Carbon, Total Organic	**2900**	1000	ug/L	1	USEPA-415.1	06/23/06	GEH	0607235

This report shall not be reproduced except in full, without the written authorization of TriMatrix Laboratories, Inc
Individual sample results relate only to the sample tested
5560 Corporate Exchange Court SE • Grand Rapids, MI 49512 • (616) 975-4500 • Fax (616) 942-7463

TriMatrix Laboratories, Inc.

ANALYTICAL REPORT

Client:	**Barr Engineering Company**	Work Order:	**0606379**
Project:	22/24-001EKK3200; Bay Harbor/VH Waters	Description:	Laboratory Services
Client Sample ID:	**VHM-10 Unpreserved TOC**	Sampled:	06/20/06 10:00
Lab Sample ID:	**0606379-07**	Sampled By:	MMB/NAH/DMS
Matrix:	Water	Received:	06/21/06 11:30

Physical/Chemical Parameters by EPA/APHA/ASTM Methods

Analyte	Analytical Result	RL	Unit	Dilution Factor	Method	Date Analyzed	By	QC Batch
Carbon, Total Organic	**2300**	1000	ug/L	1	USEPA-415.1	06/23/06	GEH	0607235

This report shall not be reproduced except in full, without the written authorization of TriMatrix Laboratories, Inc
Individual sample results relate only to the sample tested
5560 Corporate Exchange Court SE • Grand Rapids, MI 49512 • (616) 975-4500 • Fax (616) 942-7463

TriMatrix Laboratories, Inc.

ANALYTICAL REPORT

Client:	**Barr Engineering Company**	Work Order:	**0606379**
Project:	22/24-001EKK3200; Bay Harbor/VH Waters	Description:	Laboratory Services
Client Sample ID:	**VHM-11 Unpreserved TOC**	Sampled:	06/20/06 12:50
Lab Sample ID:	**0606379-08**	Sampled By:	MMB/NAH/DMS
Matrix:	Water	Received:	06/21/06 11:30

Physical/Chemical Parameters by EPA/APHA/ASTM Methods

Analyte	Analytical Result	RL	Unit	Dilution Factor	Method	Date Analyzed	By	QC Batch
Carbon, Total Organic	**2400**	1000	ug/L	1	USEPA-415.1	06/23/06	GEH	0607235

This report shall not be reproduced except in full, without the written authorization of TriMatrix Laboratories, Inc
Individual sample results relate only to the sample tested
5560 Corporate Exchange Court SE • Grand Rapids, MI 49512 • (616) 975-4500 • Fax (616) 942-7463

TriMatrix Laboratories, Inc.

ANALYTICAL REPORT

Client:	**Barr Engineering Company**	Work Order:	**0606379**
Project:	22/24-001EKK3200; Bay Harbor/VH Waters	Description:	Laboratory Services
Client Sample ID:	**VHM-12 Unpreserved TOC**	Sampled:	06/20/06 13:40
Lab Sample ID:	**0606379-09**	Sampled By:	MMB/NAH/DMS
Matrix:	Water	Received:	06/21/06 11:30

Physical/Chemical Parameters by EPA/APHA/ASTM Methods

Analyte	Analytical Result	RL	Unit	Dilution Factor	Method	Date Analyzed	By	QC Batch
Carbon, Total Organic	**2400**	1000	ug/L	1	USEPA-415.1	06/23/06	GEH	0607235

This report shall not be reproduced except in full, without the written authorization of TriMatrix Laboratories, Inc
Individual sample results relate only to the sample tested
5560 Corporate Exchange Court SE • Grand Rapids, MI 49512 • (616) 975-4500 • Fax (616) 942-7463

TriMatrix Laboratories, Inc.

ANALYTICAL REPORT

Client:	**Barr Engineering Company**	Work Order:	**0606379**
Project:	22/24-001EKK3200; Bay Harbor/VH Waters	Description:	Laboratory Services
Client Sample ID:	**Duplicate Unpreserved TOC**	Sampled:	06/20/06 00:00
Lab Sample ID:	**0606379-10**	Sampled By:	MMB/NAH/DMS
Matrix:	Water	Received:	06/21/06 11:30

Physical/Chemical Parameters by EPA/APHA/ASTM Methods

Analyte	Analytical Result	RL	Unit	Dilution Factor	Method	Date Analyzed	By	QC Batch
Carbon, Total Organic	**2400**	1000	ug/L	1	USEPA-415.1	06/23/06	GEH	0607235

This report shall not be reproduced except in full, without the written authorization of TriMatrix Laboratories, Inc
Individual sample results relate only to the sample tested
5560 Corporate Exchange Court SE • Grand Rapids, MI 49512 • (616) 975-4500 • Fax (616) 942-7463

TriMatrix Laboratories, Inc

QUALITY CONTROL REPORT

Total Metals by EPA 6000/7000 Series Methods

QC Type	Sample Conc.	Spike Qty.	Result	Unit	Spike % Rec.	Control Limits	RPD	RPD Limits	RL
Analyte:	**Aluminum**/USEPA-6010B								
QC Batch: 0606982 (3010A Digestion)							Analyzed: 06/22/2006 By: DWJ		
Method Blank			<50	ug/L					50
Laboratory Control Sample		1250	**1250**	ug/L	100	79-115			50
QC Batch: 0607100 (3010A Digestion)							Analyzed: 06/26/2006 By: JMF		
Method Blank			<50	ug/L					50
Laboratory Control Sample		1250	**1230**	ug/L	98	79-115			50
0606379-03 VHM-11									
Matrix Spike	57.9	1250	**1320**	ug/L	101	73-137			50
Matrix Spike Duplicate	57.9	1250	**1280**	ug/L	98	73-137	3	20	50
Analyte:	**Antimony**/USEPA-6020A								
QC Batch: 0606981 (3020A Digestion)							Analyzed: 06/22/2006 By: DSC		
Method Blank			<2.0	ug/L					2.0
Laboratory Control Sample		100	**96.1**	ug/L	96	78-116			2.0
QC Batch: 0607099 (3020A Digestion)							Analyzed: 06/27/2006 By: DWJ		
Method Blank			<2.0	ug/L					2.0
Laboratory Control Sample		100	**87.4**	ug/L	87	78-116			2.0
0606379-03 VHM-11									
Matrix Spike	<2.0	100	**113**	ug/L	113	49-145			2.0
Matrix Spike Duplicate	<2.0	100	**114**	ug/L	114	49-145	0.9	20	2.0
Analyte:	**Arsenic**/USEPA-6020A								
QC Batch: 0606981 (3020A Digestion)							Analyzed: 06/22/2006 By: DSC		
Method Blank			<5.0	ug/L					5.0
Laboratory Control Sample		100	**92.6**	ug/L	93	80-106			5.0
QC Batch: 0607099 (3020A Digestion)							Analyzed: 06/24/2006 By: DWJ		
Method Blank			<5.0	ug/L					5.0
Laboratory Control Sample		100	**93.7**	ug/L	94	80-106			5.0

Continued on next page

This report shall not be reproduced except in full, without the written authorization of TriMatrix Laboratories, Inc
Individual sample results relate only to the sample tested
5560 Corporate Exchange Court SE • Grand Rapids, MI 49512 • (616) 975-4500 • Fax (616) 942-7463

QUALITY CONTROL REPORT

Total Metals by EPA 6000/7000 Series Methods (Continued)

QC Type	Sample Conc.	Spike Qty.	Result	Unit	Spike % Rec.	Control Limits	RPD	RPD Limits	RL
Analyte:	**Arsenic**/USEPA-6020A (Continued)								
QC Batch: 0607099 (Continued) (3020A Digestion)							Analyzed: 06/24/2006 By: DWJ		
0606379-03 VHM-11									
Matrix Spike	1.06	100	**95.2**	ug/L	94	82-111			5.0
Matrix Spike Duplicate	1.06	100	**95.6**	ug/L	95	82-111	0.4	20	5.0
Analyte:	**Barium**/USEPA-6020A								
QC Batch: 0606981 (3020A Digestion)							Analyzed: 06/22/2006 By: DSC		
Method Blank			<100	ug/L					100
Laboratory Control Sample		100	**101**	ug/L	101	85-112			100
QC Batch: 0607099 (3020A Digestion)							Analyzed: 06/24/2006 By: DWJ		
Method Blank			<100	ug/L					100
Laboratory Control Sample		100	**95.3**	ug/L	95	85-112			100
0606379-03 VHM-11									
Matrix Spike	17.2	100	**113**	ug/L	96	80-115			100
Matrix Spike Duplicate	17.2	100	**110**	ug/L	93	80-115	3	20	100
Analyte:	**Beryllium**/USEPA-6020A								
QC Batch: 0606981 (3020A Digestion)							Analyzed: 06/22/2006 By: DSC		
Method Blank			<1.0	ug/L					1.0
Laboratory Control Sample		100	**87.5**	ug/L	88	78-106			1.0
QC Batch: 0606981 (3020A Digestion)							Analyzed: 06/23/2006 By: DSC		
Method Blank			<1.0	ug/L					1.0
Laboratory Control Sample		100	**88.5**	ug/L	88	78-106			1.0
QC Batch: 0607099 (3020A Digestion)							Analyzed: 06/27/2006 By: DWJ		
Method Blank			<1.0	ug/L					1.0
Laboratory Control Sample		100	**94.5**	ug/L	94	78-106			1.0
0606379-03 VHM-11									
Matrix Spike	<1.0	100	**93.0**	ug/L	93	69-111			1.0
Matrix Spike Duplicate	<1.0	100	**94.1**	ug/L	94	69-111	1	20	1.0

Continued on next page

This report shall not be reproduced except in full, without the written authorization of TriMatrix Laboratories, Inc
Individual sample results relate only to the sample tested
5560 Corporate Exchange Court SE • Grand Rapids, MI 49512 • (616) 975-4500 • Fax (616) 942-7463

TriMatrix Laboratories, Inc

QUALITY CONTROL REPORT

Total Metals by EPA 6000/7000 Series Methods (Continued)

QC Type	Sample Conc.	Spike Qty.	Result	Unit	Spike % Rec.	Control Limits	RPD	RPD Limits	RL
Analyte:	**Cadmium**/USEPA-6020A								
QC Batch: 0606981 (3020A Digestion)							Analyzed: 06/22/2006 By: DSC		
Method Blank			<1.0	ug/L					1.0
Laboratory Control Sample		100	**89.6**	ug/L	90	80-106			1.0
QC Batch: 0607099 (3020A Digestion)							Analyzed: 06/24/2006 By: DWJ		
Method Blank			<1.0	ug/L					1.0
Laboratory Control Sample		100	**95.1**	ug/L	95	80-106			1.0
0606379-03 VHM-11									
Matrix Spike	<1.0	100	**96.6**	ug/L	97	79-114			1.0
Matrix Spike Duplicate	<1.0	100	**96.6**	ug/L	97	79-114	0	20	1.0
Analyte:	**Calcium**/USEPA-6010B								
QC Batch: 0606982 (3010A Digestion)							Analyzed: 06/22/2006 By: DWJ		
Method Blank			<500	ug/L					500
Laboratory Control Sample		12500	**12700**	ug/L	102	88-121			500
QC Batch: 0607100 (3010A Digestion)							Analyzed: 06/26/2006 By: JMF		
Method Blank			<500	ug/L					500
Laboratory Control Sample		12500	**12500**	ug/L	100	88-121			500
0606379-03 VHM-11									
Matrix Spike	33000	12500	**46700**	ug/L	110	62-142			500
Matrix Spike Duplicate	33000	12500	**46600**	ug/L	109	62-142	0.2	20	500
Analyte:	**Chromium**/USEPA-6020A								
QC Batch: 0606981 (3020A Digestion)							Analyzed: 06/22/2006 By: DSC		
Method Blank			<10	ug/L					10
Laboratory Control Sample		100	**106**	ug/L	106	84-119			10
QC Batch: 0607099 (3020A Digestion)							Analyzed: 06/24/2006 By: DWJ		
Method Blank			<10	ug/L					10
Laboratory Control Sample		100	**101**	ug/L	101	84-119			10

Continued on next page

This report shall not be reproduced except in full, without the written authorization of TriMatrix Laboratories, Inc
Individual sample results relate only to the sample tested
5560 Corporate Exchange Court SE • Grand Rapids, MI 49512 • (616) 975-4500 • Fax (616) 942-7463

QUALITY CONTROL REPORT

Total Metals by EPA 6000/7000 Series Methods (Continued)

QC Type	Sample Conc.	Spike Qty.	Result	Unit	Spike % Rec.	Control Limits	RPD	RPD Limits	RL
Analyte:	**Chromium**/USEPA-6020A (Continued)								
QC Batch: 0607099 (Continued) (3020A Digestion)							Analyzed: 06/24/2006 By: DWJ		
0606379-03 VHM-11									
Matrix Spike	<10	100	**96.6**	ug/L	97	83-121			10
Matrix Spike Duplicate	<10	100	**97.5**	ug/L	98	83-121	0.9	20	10
Analyte:	**Copper**/USEPA-6020A								
QC Batch: 0606981 (3020A Digestion)							Analyzed: 06/22/2006 By: DSC		
Method Blank			<4.0	ug/L					4.0
Laboratory Control Sample		100	**105**	ug/L	105	86-116			4.0
QC Batch: 0607099 (3020A Digestion)							Analyzed: 06/24/2006 By: DWJ		
Method Blank			<4.0	ug/L					4.0
Laboratory Control Sample		100	**99.1**	ug/L	99	86-116			4.0
0606379-03 VHM-11									
Matrix Spike	1.26	100	**96.6**	ug/L	95	77-114			4.0
Matrix Spike Duplicate	1.26	100	**94.9**	ug/L	94	77-114	2	20	4.0
Analyte:	**Iron**/USEPA-6010B								
QC Batch: 0606982 (3010A Digestion)							Analyzed: 06/22/2006 By: DWJ		
Method Blank			<200	ug/L					200
Laboratory Control Sample		250	**250**	ug/L	100	83-118			200
QC Batch: 0607100 (3010A Digestion)							Analyzed: 06/26/2006 By: JMF		
Method Blank			<200	ug/L					200
Laboratory Control Sample		250	**246**	ug/L	98	83-118			200
0606379-03 VHM-11									
Matrix Spike	<200	250	**252**	ug/L	101	74-121			200
Matrix Spike Duplicate	<200	250	**246**	ug/L	98	74-121	2	20	200
Analyte:	**Lead**/USEPA-6020A								
QC Batch: 0606981 (3020A Digestion)							Analyzed: 06/23/2006 By: DSC		
Method Blank			<3.0	ug/L					3.0

Continued on next page

This report shall not be reproduced except in full, without the written authorization of TriMatrix Laboratories, Inc
Individual sample results relate only to the sample tested
5560 Corporate Exchange Court SE • Grand Rapids, MI 49512 • (616) 975-4500 • Fax (616) 942-7463

QUALITY CONTROL REPORT

Total Metals by EPA 6000/7000 Series Methods (Continued)

QC Type	Sample Conc.	Spike Qty.	Result	Unit	Spike % Rec.	Control Limits	RPD	RPD Limits	RL
Analyte:	**Lead**/USEPA-6020A (Continued)								
QC Batch: 0606981 (Continued) (3020A Digestion)							Analyzed: 06/23/2006 By: DSC		
Laboratory Control Sample		100	**90.2**	ug/L	90	81-112			3.0
QC Batch: 0607099 (3020A Digestion)							Analyzed: 06/24/2006 By: DWJ		
Method Blank			<3.0	ug/L					3.0
Laboratory Control Sample		100	**104**	ug/L	104	81-112			3.0
0606379-03 VHM-11									
Matrix Spike	<3.0	100	**103**	ug/L	103	81-122			3.0
Matrix Spike Duplicate	<3.0	100	**105**	ug/L	105	81-122	2	20	3.0
Analyte:	**Magnesium**/USEPA-6010B								
QC Batch: 0606982 (3010A Digestion)							Analyzed: 06/22/2006 By: DWJ		
Method Blank			<1000	ug/L					1000
Laboratory Control Sample		12500	**12500**	ug/L	100	87-115			1000
QC Batch: 0607100 (3010A Digestion)							Analyzed: 06/26/2006 By: JMF		
Method Blank			<1000	ug/L					1000
Laboratory Control Sample		12500	**12800**	ug/L	102	87-115			1000
0606379-03 VHM-11									
Matrix Spike	11100	12500	**24400**	ug/L	106	70-117			1000
Matrix Spike Duplicate	11100	12500	**23900**	ug/L	102	70-117	2	20	1000
Analyte:	**Manganese**/USEPA-6020A								
QC Batch: 0606981 (3020A Digestion)							Analyzed: 06/23/2006 By: DSC		
Method Blank			<50	ug/L					50
Laboratory Control Sample		100	**105**	ug/L	105	86-124			50
QC Batch: 0607099 (3020A Digestion)							Analyzed: 06/24/2006 By: DWJ		
Method Blank			<50	ug/L					50
Laboratory Control Sample		100	**104**	ug/L	104	86-124			50
0606379-03 VHM-11									
Matrix Spike	0.543	100	**99.0**	ug/L	98	64-129			50

Continued on next page

This report shall not be reproduced except in full, without the written authorization of TriMatrix Laboratories, Inc
Individual sample results relate only to the sample tested
5560 Corporate Exchange Court SE • Grand Rapids, MI 49512 • (616) 975-4500 • Fax (616) 942-7463

QUALITY CONTROL REPORT

Total Metals by EPA 6000/7000 Series Methods (Continued)

QC Type	Sample Conc.	Spike Qty.	Result	Unit	Spike % Rec.	Control Limits	RPD	RPD Limits	RL
Analyte:	**Manganese**/USEPA-6020A (Continued)								
QC Batch: 0607099 (Continued) (3020A Digestion)							Analyzed: 06/24/2006 By: DWJ		
0606379-03 VHM-11									
Matrix Spike Duplicate	0.543	100	**97.7**	ug/L	97	64-129	1	20	50
Analyte:	**Mercury**/USEPA-7470A								
QC Batch: 0607133 (7470A Digestion - Total)							Analyzed: 06/22/2006 By: KJB		
Method Blank			<0.20	ug/L					0.20
Laboratory Control Sample		2.00	**1.78**	ug/L	89	83-126			0.20
0606330-01 VHM-1									
Matrix Spike	<0.20	2.00	**1.83**	ug/L	92	70-138			0.20
Matrix Spike Duplicate	<0.20	2.00	**1.80**	ug/L	90	70-138	2	20	0.20
QC Batch: 0607211 (7470A Digestion - Total)							Analyzed: 06/26/2006 By: KJB		
Method Blank			<0.20	ug/L					0.20
Laboratory Control Sample		2.00	**1.87**	ug/L	94	83-126			0.20
0606379-03 VHM-11									
Matrix Spike	<0.20	2.00	**1.95**	ug/L	98	70-138			0.20
Matrix Spike Duplicate	<0.20	2.00	**1.93**	ug/L	96	70-138	1	20	0.20
Analyte:	**Nickel**/USEPA-6020A								
QC Batch: 0606981 (3020A Digestion)							Analyzed: 06/22/2006 By: DSC		
Method Blank			<20	ug/L					20
Laboratory Control Sample		100	**102**	ug/L	102	86-113			20
QC Batch: 0607099 (3020A Digestion)							Analyzed: 06/24/2006 By: DWJ		
Method Blank			<20	ug/L					20
Laboratory Control Sample		100	**98.7**	ug/L	99	86-113			20
0606379-03 VHM-11									
Matrix Spike	2.60	100	**96.5**	ug/L	94	80-115			20
Matrix Spike Duplicate	2.60	100	**97.1**	ug/L	94	80-115	0.6	20	20
Analyte:	**Potassium**/USEPA-6010B								
QC Batch: 0606982 (3010A Digestion)							Analyzed: 06/22/2006 By: DWJ		
Method Blank			<500	ug/L					500

Continued on next page

This report shall not be reproduced except in full, without the written authorization of TriMatrix Laboratories, Inc
Individual sample results relate only to the sample tested
5560 Corporate Exchange Court SE • Grand Rapids, MI 49512 • (616) 975-4500 • Fax (616) 942-7463

QUALITY CONTROL REPORT

Total Metals by EPA 6000/7000 Series Methods (Continued)

QC Type	Sample Conc.	Spike Qty.	Result	Unit	Spike % Rec.	Control Limits	RPD	RPD Limits	RL
Analyte:	**Potassium**/USEPA-6010B (Continued)								
QC Batch: 0606982 (Continued) (3010A Digestion)							Analyzed: 06/22/2006 By: DWJ		
Laboratory Control Sample		12500	**12400**	ug/L	99	87-125			500
QC Batch: 0607100 (3010A Digestion)							Analyzed: 06/26/2006 By: JMF		
Method Blank			<500	ug/L					500
Laboratory Control Sample		12500	**12700**	ug/L	102	90-114			500
0606379-03 VHM-11									
Matrix Spike	19100	12500	**32500**	ug/L	107	83-127			500
Matrix Spike Duplicate	19100	12500	**32300**	ug/L	106	83-127	0.6	20	500
Analyte:	**Selenium**/USEPA-6020A								
QC Batch: 0606981 (3020A Digestion)							Analyzed: 06/22/2006 By: DSC		
Method Blank			<5.0	ug/L					5.0
Laboratory Control Sample		100	**82.8**	ug/L	83	70-101			5.0
QC Batch: 0607099 (3020A Digestion)							Analyzed: 06/24/2006 By: DWJ		
Method Blank			<5.0	ug/L					5.0
Laboratory Control Sample		100	**89.5**	ug/L	90	70-101			5.0
0606379-03 VHM-11									
Matrix Spike	<5.0	100	**88.4**	ug/L	88	52-119			5.0
Matrix Spike Duplicate	<5.0	100	**89.7**	ug/L	90	52-119	1	20	5.0
Analyte:	**Silver**/USEPA-6020A								
QC Batch: 0606981 (3020A Digestion)							Analyzed: 06/22/2006 By: DSC		
Method Blank			<0.20	ug/L					0.20
Laboratory Control Sample		100	**103**	ug/L	103	81-114			0.20
QC Batch: 0607099 (3020A Digestion)							Analyzed: 06/24/2006 By: DWJ		
Method Blank			<0.20	ug/L					0.20
Laboratory Control Sample		100	**101**	ug/L	101	81-114			0.20
0606379-03 VHM-11									
Matrix Spike	<0.20	100	**99.5**	ug/L	100	51-130			0.20

Continued on next page

This report shall not be reproduced except in full, without the written authorization of TriMatrix Laboratories, Inc
Individual sample results relate only to the sample tested
5560 Corporate Exchange Court SE • Grand Rapids, MI 49512 • (616) 975-4500 • Fax (616) 942-7463

QUALITY CONTROL REPORT

Total Metals by EPA 6000/7000 Series Methods (Continued)

QC Type	Sample Conc.	Spike Qty.	Result	Unit	Spike % Rec.	Control Limits	RPD	RPD Limits	RL
Analyte:	**Silver**/USEPA-6020A (Continued)								
QC Batch: 0607099 (Continued) (3020A Digestion)							Analyzed: 06/24/2006 By: DWJ		
0606379-03 VHM-11									
Matrix Spike Duplicate	<0.20	100	**101**	ug/L	101	51-130	1	20	0.20
Analyte:	**Sodium**/USEPA-6010B								
QC Batch: 0606982 (3010A Digestion)							Analyzed: 06/22/2006 By: DWJ		
Method Blank			<1000	ug/L					1000
Laboratory Control Sample		12500	**12600**	ug/L	101	86-117			1000
QC Batch: 0607100 (3010A Digestion)							Analyzed: 06/26/2006 By: JMF		
Method Blank			<1000	ug/L					1000
Laboratory Control Sample		12500	**12100**	ug/L	97	86-117			1000
0606379-03 VHM-11									
Matrix Spike	8670	12500	**21200**	ug/L	100	74-124			1000
Matrix Spike Duplicate	8670	12500	**20900**	ug/L	98	74-124	1	20	1000
Analyte:	**Thallium**/USEPA-6020A								
QC Batch: 0606981 (3020A Digestion)							Analyzed: 06/22/2006 By: DSC		
Method Blank			<2.0	ug/L					2.0
Laboratory Control Sample		100	**98.6**	ug/L	99	80-114			2.0
QC Batch: 0607099 (3020A Digestion)							Analyzed: 06/24/2006 By: DWJ		
Method Blank			<2.0	ug/L					2.0
Laboratory Control Sample		100	**108**	ug/L	108	80-114			2.0
0606379-03 VHM-11									
Matrix Spike	<2.0	100	**103**	ug/L	103	80-128			2.0
Matrix Spike Duplicate	<2.0	100	**105**	ug/L	105	80-128	2	20	2.0
Analyte:	**Vanadium**/USEPA-6020A								
QC Batch: 0606981 (3020A Digestion)							Analyzed: 06/23/2006 By: DSC		
Method Blank			<4.0	ug/L					4.0
Laboratory Control Sample		100	**102**	ug/L	102	84-119			4.0

Continued on next page

This report shall not be reproduced except in full, without the written authorization of TriMatrix Laboratories, Inc
Individual sample results relate only to the sample tested
5560 Corporate Exchange Court SE • Grand Rapids, MI 49512 • (616) 975-4500 • Fax (616) 942-7463

TriMatrix Laboratories, Inc.

QUALITY CONTROL REPORT

Total Metals by EPA 6000/7000 Series Methods (Continued)

QC Type	Sample Conc.	Spike Qty.	Result	Unit	Spike % Rec.	Control Limits	RPD	RPD Limits	RL
Analyte:	**Vanadium**/USEPA-6020A (Continued)								
QC Batch: 0607099 (3020A Digestion)							Analyzed: 06/24/2006 By: DWJ		
Method Blank			<4.0	ug/L					4.0
Laboratory Control Sample		100	**101**	ug/L	101	84-119			4.0
0606379-03 VHM-11									
Matrix Spike	1.06	100	**99.6**	ug/L	99	79-135			4.0
Matrix Spike Duplicate	1.06	100	**99.4**	ug/L	98	79-135	0.2	20	4.0
Analyte:	**Zinc**/USEPA-6020A								
QC Batch: 0607099 (3020A Digestion)							Analyzed: 06/24/2006 By: DWJ		
Method Blank			<50	ug/L					50
Laboratory Control Sample		100	**94.4**	ug/L	94	72-115			50
0606379-03 VHM-11									
Matrix Spike	8.11	100	**101**	ug/L	93	57-119			50
Matrix Spike Duplicate	8.11	100	**94.8**	ug/L	87	57-119	6	20	50
QC Batch: 0607178 (3020A Digestion)							Analyzed: 06/26/2006 By: DWJ		
Method Blank			<50	ug/L					50
Laboratory Control Sample		100	**95.9**	ug/L	96	72-115			50

This report shall not be reproduced except in full, without the written authorization of TriMatrix Laboratories, Inc
Individual sample results relate only to the sample tested
5560 Corporate Exchange Court SE • Grand Rapids, MI 49512 • (616) 975-4500 • Fax (616) 942-7463

TriMatrix Laboratories, Inc

QUALITY CONTROL REPORT

Physical/Chemical Parameters by EPA/APHA/ASTM Methods

QC Type	Sample Conc.	Spike Qty.	Result	Unit	Spike % Rec.	Control Limits	RPD	RPD Limits	RL
Analyte:	**Alkalinity, Carbonate**/USEPA-310.1								
QC Batch: 0607034 (General Inorganic Prep)							Analyzed: 06/21/2006 By: INR		
Method Blank			<2000	ug/L					2000
Laboratory Control Sample		378000	**365000**	ug/L	97	74-123			2000
0606330-01 VHM-1									
Duplicate	2600		**2700**	ug/L			4	20	2000
QC Batch: 0607306 (General Inorganic Prep)							Analyzed: 06/27/2006 By: INR		
Method Blank			<2000	ug/L					2000
Laboratory Control Sample		378000	**351000**	ug/L	93	74-123			2000
0606379-03 VHM-11									
Duplicate	<2000		**2000**	ug/L				20	2000
Analyte:	**Carbon, Total Organic**/USEPA-415.1								
QC Batch: 0607102 (General Inorganic Prep)							Analyzed: 06/21/2006 By: GEH		
Method Blank			<1000	ug/L					1000
Laboratory Control Sample		25000	**24800**	ug/L	99	80-120			1000
QC Batch: 0607157 (General Inorganic Prep)							Analyzed: 06/22/2006 By: GEH		
Method Blank			<1000	ug/L					1000
Laboratory Control Sample		25000	**24500**	ug/L	98	80-120			1000
QC Batch: 0607235 (General Inorganic Prep)							Analyzed: 06/23/2006 By: GEH		
Method Blank			<1000	ug/L					1000
Laboratory Control Sample		25000	**25000**	ug/L	100	80-120			1000
0606379-03 VHM-11									
Matrix Spike	2100	10000	**11800**	ug/L	97	80-115			1000
Duplicate	2100		**2180**	ug/L			4	20	1000
0606379-08 VHM-11 Unpreserved TOC									
Matrix Spike	2440	10000	**12200**	ug/L	98	80-115			1000
Duplicate	2440		**2570**	ug/L			5	20	1000
Analyte:	**pH**/USEPA-150.1								
QC Batch: 0607011 (General Inorganic Prep)							Analyzed: 06/20/2006 By: MSM		
0606330-04 VHM-4									
Duplicate	8.26		**8.29**	pH Units			0.4	20	1.0

Continued on next page

This report shall not be reproduced except in full, without the written authorization of TriMatrix Laboratories, Inc
Individual sample results relate only to the sample tested
5560 Corporate Exchange Court SE • Grand Rapids, MI 49512 • (616) 975-4500 • Fax (616) 942-7463

QUALITY CONTROL REPORT

Physical/Chemical Parameters by EPA/APHA/ASTM Methods (Continued)

QC Type	Sample Conc.	Spike Qty.	Result	Unit	Spike % Rec.	Control Limits	RPD	RPD Limits	RL
Analyte:	**pH**/USEPA-150.1 (Continued)								
QC Batch: 0607144 (General Inorganic Prep)							Analyzed: 06/22/2006 By: MSM		
0606379-01 VHM-9									
Duplicate	11.57		**11.62**	pH Units			0.4	20	1.0
QC Batch: 0607147 (General Inorganic Prep)							Analyzed: 06/22/2006 By: MSM		
0606379-03 VHM-11									
Duplicate	8.61		**8.62**	pH Units			0.1	20	1.0
Analyte:	**Residue, Dissolved @ 180° C**/USEPA-160.1								
QC Batch: 0607080 (General Inorganic Prep)							Analyzed: 06/21/2006 By: MSM		
Method Blank			<2000	ug/L					2000
Laboratory Control Sample		200000	**180000**	ug/L	90	88-111			50000
Laboratory Control Sample		1000000	**988000**	ug/L	99	88-111			50000
Laboratory Control Sample		1000000	**984000**	ug/L	98	88-111			50000
Laboratory Control Sample		200000	**180000**	ug/L	90	88-111			50000
0606352-04 VHM-8									
Duplicate	152000		**150000**	ug/L			1	20	50000
QC Batch: 0607297 (General Inorganic Prep)							Analyzed: 06/26/2006 By: MSM		
Method Blank			<2000	ug/L					2000
Laboratory Control Sample		1000000	**998000**	ug/L	100	88-111			50000
Laboratory Control Sample		200000	**202000**	ug/L	101	88-111			50000
Laboratory Control Sample		200000	**180000**	ug/L	90	88-111			50000
Laboratory Control Sample		1000000	**986000**	ug/L	99	88-111			50000
Laboratory Control Sample		200000	**194000**	ug/L	97	88-111			50000
Laboratory Control Sample		1000000	**1030000**	ug/L	103	88-111			50000
0606379-03 VHM-11									
Duplicate	160000		**170000**	ug/L			6	20	50000
Analyte:	**Specific Gravity**/ASTM D 1429-79								
QC Batch: 0607038 (General Inorganic Prep)							Analyzed: 06/21/2006 By: GEH		
Laboratory Control Sample		1.0000	**1.0010**	@ 60 °F	100	80-120			0.7000
0606330-01 VHM-1									
Duplicate	1.0052		**1.0052**	@ 60 °F			0	20	0.7000

Continued on next page

This report shall not be reproduced except in full, without the written authorization of TriMatrix Laboratories, Inc
Individual sample results relate only to the sample tested
5560 Corporate Exchange Court SE • Grand Rapids MI 49512 • (616) 975-4500 • Fax (616) 942-7463

TriMatrix Laboratories, Inc.

QUALITY CONTROL REPORT

Physical/Chemical Parameters by EPA/APHA/ASTM Methods (Continued)

QC Type	Sample Conc.	Spike Qty.	Result	Unit	Spike % Rec.	Control Limits	RPD	RPD Limits	RL
Analyte:	**Specific Gravity**/ASTM D 1429-79 (Continued)								
QC Batch: 0607264 (General Inorganic Prep)							Analyzed: 06/26/2006 By: GEH		
Laboratory Control Sample		1.0000	**1.0028**	@ 60 °F	100	80-120			0.7000
0606379-03 VHM-11									
Duplicate	1.0012		**1.0012**	@ 60 °F			0	20	0.7000
Analyte:	**Sulfate**/USEPA-375.4								
QC Batch: 0607119 (General Inorganic Prep)							Analyzed: 06/21/2006 By: VAS		
Method Blank			<1000	ug/L					1000
Laboratory Control Sample		*29.9*	**32.4**	*mg/L*	*108*	*88-116*			
0606330-01 VHM-1									
Matrix Spike	33600	10000	**43000**	ug/L	94	76-126			2000
Matrix Spike Duplicate	33600	10000	**42100**	ug/L	85	76-126	2	20	2000
QC Batch: 0607363 (General Inorganic Prep)							Analyzed: 06/27/2006 By: JLB		
Method Blank			<1000	ug/L					1000
Laboratory Control Sample		29.9	**31.4**	mg/L	105	88-116			
0606379-03 VHM-11									
Matrix Spike	30900	20000	**54000**	ug/L	116	76-126			2000
Matrix Spike Duplicate	30900	20000	**53500**	ug/L	113	76-126	0.9	20	2000

This report shall not be reproduced except in full, without the written authorization of TriMatrix Laboratories, Inc
Individual sample results relate only to the sample tested
5560 Corporate Exchange Court SE • Grand Rapids, MI 49512 • (616) 975-4500 • Fax (616) 942-7463

TriMatrix Laboratories, Inc.

STATEMENT OF DATA QUALIFICATIONS

Total Metals by EPA 6000/7000 Series Methods

Qualification:	The CRL recovery for this analyte was outside of the laboratory control limits. However, the only requirement is that the analyte be detected. No qualifications are necessary.	
Analysis:	USEPA-6010B	
	6062220-CRL1	Sodium
Qualification:	This analyte was not present in this sample at a concentration greater than 100 times the MDL, therefore serial dilution is not required.	
Analysis:	USEPA-6020A	
Sample/Analyte:	0606379-03 VHM-11	Zinc

This report shall not be reproduced except in full, without the written authorization of TriMatrix Laboratories, Inc
Individual sample results relate only to the sample tested
5560 Corporate Exchange Court SE • Grand Rapids, MI 49512 • (616) 975-4500 • Fax (616) 942-7463

TriMatrix Laboratories, Inc.

STATEMENT OF DATA QUALIFICATIONS

Physical/Chemical Parameters by EPA/APHA/ASTM Methods

Qualification: Matrix QC for this sample is not available due to insufficient sample volume or weight received.

Analysis: USEPA-415.1

Sample/Analyte:		
	0606330-05 VHM-1 Unpreserved TOC	Carbon, Total Organic
	0606330-06 VHM-2 Unpreserved TOC	Carbon, Total Organic
	0606330-07 VHM-3 Unpreserved TOC	Carbon, Total Organic
	0606330-08 VHM-4 Unpreserved TOC	Carbon, Total Organic
	0606352-05 VHM-5 Unpreserved TOC	Carbon, Total Organic
	0606352-06 VHM-6 Unpreserved TOC	Carbon, Total Organic
	0606352-07 VHM-7 Unpreserved TOC	Carbon, Total Organic
	0606352-08 VHM-8 Unpreserved TOC	Carbon, Total Organic

Qualification: The CRL recovery for this analyte was outside of the laboratory control limits. However, the only requirement is that the analyte be detected. No qualifications are necessary.

Analysis: USEPA-415.1

	6062210-CRL1	Carbon, Total Organic

Qualification: The referenced method for pH 150.1 specifies that analysis must occur immediately after sample collection. Since the analysis was not performed in the field, the reported result is considered estimated.

Analysis: USEPA-150.1

Sample/Analyte:		
	0606330-01 VHM-1	pH
	0606330-02 VHM-2	pH
	0606330-03 VHM-3	pH
	0606330-04 VHM-4	pH
	0606352-01 VHM-5	pH
	0606352-02 VHM-6	pH
	0606352-03 VHM-7	pH
	0606352-04 VHM-8	pH
	0606379-01 VHM-9	pH
	0606379-02 VHM-10	pH
	0606379-03 VHM-11	pH
	0606379-04 VHM-12	pH
	0606379-05 Duplicate	pH

Qualification: Date and time of analysis, and temperature of sample during analysis were: 06/20/06 at 12:45pm 21.2 degrees Celsius

Analysis: USEPA-150.1

Sample/Analyte:	0606330-03 VHM-3	pH

Qualification: Date and time of analysis, and temperature of sample during analysis were: 06/20/06 at 12:45pm 21.4 degrees Celsius

Analysis: USEPA-150.1

Sample/Analyte:	0606330-04 VHM-4	pH

Qualification: Date and time of analysis, and temperature of sample during analysis were: 06/20/06 at 12:45pm 21.5 degrees Celsius

Analysis: USEPA-150.1

Sample/Analyte:	0606330-01 VHM-1	pH
	0606330-02 VHM-2	pH

This report shall not be reproduced except in full, without the written authorization of TriMatrix Laboratories, Inc
Individual sample results relate only to the sample tested
5560 Corporate Exchange Court SE • Grand Rapids, MI 49512 • (616) 975-4500 • Fax (616) 942-7463

TriMatrix Laboratories, Inc

STATEMENT OF DATA QUALIFICATIONS

Physical/Chemical Parameters by EPA/APHA/ASTM Methods (Continued)

Qualification:	Date and time of analysis, and temperature of sample during analysis were: 06/20/06 at 12:45pm 21.5 degrees Celsius	
Analysis:	USEPA-150.1	
Qualification:	Date and time of analysis, and temperature of sample during analysis were: 06/22/06 at 15:50pm 22.4 degrees Celsius	
Analysis:	USEPA-150.1	
Sample/Analyte:	0606379-01 VHM-9	pH
Qualification:	Date and time of analysis, and temperature of sample during analysis were: 06/22/06 at 15:50pm 22.8 degrees Celsius	
Analysis:	USEPA-150.1	
Sample/Analyte:	0606352-03 VHM-7	pH
Qualification:	Date and time of analysis, and temperature of sample during analysis were: 06/22/06 at 15:50pm 22.9 degrees Celsius	
Analysis:	USEPA-150.1	
Sample/Analyte:	0606352-02 VHM-6	pH
	0606352-04 VHM-8	pH
Qualification:	Date and time of analysis, and temperature of sample during analysis were: 06/22/06 at 15:50pm 23.1 degrees Celsius	
Analysis:	USEPA-150.1	
Sample/Analyte:	0606352-01 VHM-5	pH
Qualification:	Date and time of analysis, and temperature of sample during analysis were: 06/22/06 at 16:25pm 21.9 degrees Celsius	
Analysis:	USEPA-150.1	
Sample/Analyte:	0606379-03 VHM-11	pH
Qualification:	Date and time of analysis, and temperature of sample during analysis were: 06/22/06 at 16:25pm 22.0 degrees Celsius	
Analysis:	USEPA-150.1	
Sample/Analyte:	0606379-04 VHM-12	pH
Qualification:	Date and time of analysis, and temperature of sample during analysis were: 06/22/06 at 16:25pm 22.1 degrees Celsius	
Analysis:	USEPA-150.1	
Sample/Analyte:	0606379-02 VHM-10	pH
Qualification:	Date and time of analysis, and temperature of sample during analysis were: 06/22/06 at 16:25pm 22.3 degrees Celsius	
Analysis:	USEPA-150.1	
Sample/Analyte:	0606379-05 Duplicate	pH

This report shall not be reproduced except in full, without the written authorization of TriMatrix Laboratories, Inc
Individual sample results relate only to the sample tested
5560 Corporate Exchange Court SE • Grand Rapids, MI 49512 • (616) 975-4500 • Fax (616) 942-7463

Appendix I
Health Advisory

News Release

Northwest Michigan Community Health Agency
The Local Health Department
serving Antrim, Charlevoix, Emmet, and Otsego Counties
Visit us at www.nwhealth.org

New Public Health Advisory Issued for Bay Harbor/East Park Area

(April 28, 2006) Officials from the Northwest Michigan Community Health Agency issued a new Public Health Advisory today that warns watercraft to avoid the Village Harbor Lake entry channel and discourages public access in an effort to protect individuals from exposure to highly-caustic leachate. The Village Harbor entry channel is a private waterway connected to Lake Michigan's Little Traverse Bay and is located over a half-mile east of Bay Harbor Lake and along the western side of East Park. Since 2004, the Health Department has issued five Public Health Advisories and has restricted more than one mile of shoreline due to discharges of leachate from several cement kiln dust piles located on the Bay Harbor property and at Resort Township's East Park.

People are advised not to make direct contact with surface waters within the channel. "We are concerned about public exposure and accessibility to impacted areas," said Scott Kendzierski, Director of Environmental Health Services for the Northwest Michigan Community Health Agency, the Health Department that serves Antrim, Charlevoix, Emmet, and Otsego counties.

He issued the Advisory after the U.S. Environmental Protection Agency (EPA) discovered a new 400-feet long stretch of leachate accumulation at the bottom of the Village Harbor Lake entry channel and after the identification of releases along the channel's eastern side. "Leachate" is water that collects contaminants as it migrates through cement kiln dust piles left at the resort development from when the Penn-Dixie Cement Plant operated at the site.

Kendzierski also directed Bay Harbor to notify property owners within Lakeshore Village, which is a private development located adjacent to the channel. Public health officials will be working with CMS Energy, which is responsible for environmental cleanup, to enhance existing notification and access control measures designed to prevent public contact with leachate, a highly alkaline solution similar to a very strong bleach which can cause chemical burns. Information provided to the Health Department by EPA and CMS show elevated pH levels of 9.17 to 12.0 s.u. (standard units) along the bottom of the channel at depths of 15-20 feet. Additional releases have been observed on the eastern edge of the channel exhibiting pH levels between 9.31 and 12.3 near the surface. According to the Michigan Department of Community Health, exposure to water at a pH greater than 9.0 may result in irritation to eyes, skin, and mucous membranes; pH levels over 11.5 may result in irreversible damage to these tissues.

In 2005, Michigan Department of Community Health (MDCH) conducted a Health Consultation under a cooperative agreement with the U.S. Agency for Toxic Substances & Disease Registry that outlined the

scope of caustic discharges at Bay Harbor, along with recommendations from MDCH. The Health Consultation can be found at www.michigan.gov/mdch.

"We've observed leachate venting in at least three distinct areas within the channel," said Kendzierski. "Due to its proximity to East Park, we suspect these new leachate releases in the channel are connected to an already-identified cement kiln dust pile at East Park. It's not likely to be from another source."

"The nature of the geology at East Park is complicated," Kendzierski said. "There has been variability in the other releases, and at this time we don't fully understand the dynamics of this new area." CMS, EPA officials, and their consultants will continue their investigation to further characterize the releases and their behavior within and along the bottom of the channel. Additional information will be provided to the public when it is made available.

The Northwest Michigan Community Health Agency is the local health department serving Antrim, Charlevoix, Emmet, and Otsego counties. Its staff is dedicated to preventing disease and injury and promoting healthy communities. For additional information about this or previous Public Health Advisories, contact Kendzierski at (231) 547-7651 or visit the Health Department website at www.nwhealth.org.

###

Appendix J
Water Profile Data

Appendix J
Village Harbor Water Profile Field Data
May 23, 2006 through June 29, 2006
LTB CKD Release Site
CMS Land Company

Location	Date	pH, standard units	Specific Conductance umhos@25oC	Temperature, degrees C	Dissolved oxygen	Redox (oxidation potential), mV	Elevation of field measurements Ft./MSL	UTM 83 X-Coordinate	UTM 83 Y-Coordinate
vhm1-0A	05/23/2006	8.10	236	8.62	--	29	575.24	656056.42	5025946.17
vhm1-0B	05/23/2006	8.16	237	8.71	--	23	576.89	656056.42	5025946.17
vhm1-10A	05/23/2006	8.10	202	8.09	--	26	573.31	656053.27	5025945.13
vhm1-10B	05/23/2006	8.10	226	7.90	--	25	574.33	656053.27	5025945.13
vhm1-10C	05/23/2006	8.16	243	8.99	--	23	575.59	656053.27	5025945.13
vhm1-10D	05/23/2006	8.18	243	9.09	--	21	577.04	656053.27	5025945.13
vhm1-20A	05/23/2006	7.98	189	6.48	--	31	569.16	656050.55	5025945.18
vhm1-20B	05/23/2006	7.96	189	6.48	--	32	570.07	656050.55	5025945.18
vhm1-20C	05/23/2006	7.97	189	6.47	--	32	571.02	656050.55	5025945.18
vhm1-20D	05/23/2006	8.14	228	8.61	--	29	573.68	656050.55	5025945.18
vhm1-20E	05/23/2006	8.16	244	8.78	--	26	576.69	656050.55	5025945.18
vhm1-30A	05/23/2006	8.00	189	6.52	--	29	569.05	656048.04	5025945.95
vhm1-30B	05/23/2006	8.01	194	6.59	--	31	570.20	656048.04	5025945.95
vhm1-30B	06/06/2006	8.54	329	15.7	--	--	570.24	--	--
vhm1-30C	05/23/2006	8.02	193	6.72	--	30	571.25	656048.04	5025945.95
vhm1-30D	05/23/2006	8.17	235	8.83	--	27	574.22	656048.04	5025945.95
vhm1-30E	05/23/2006	8.19	243	9.01	--	25	576.58	656048.04	5025945.95
vhm1-40A	05/23/2006	8.03	190	6.91	--	27	567.37	656045.04	5025946.43
vhm1-40B	05/23/2006	8.00	189	6.53	--	30	568.54	656045.04	5025946.43
vhm1-40C	05/23/2006	8.01	190	6.55	--	30	569.53	656045.04	5025946.43
vhm1-40D	05/23/2006	8.04	202	7.13	--	30	573.67	656045.04	5025946.43
vhm1-40E	05/23/2006	8.16	244	9.14	--	27	576.89	656045.04	5025946.43
vhm1-50A	05/23/2006	8.04	191	6.58	--	29	567.47	656042.20	5025946.66
vhm1-50B	05/23/2006	8.00	190	6.53	--	30	568.39	656042.20	5025946.66
vhm1-50C	05/23/2006	8.00	189	6.53	--	30	569.40	656042.20	5025946.66
vhm1-50D	05/23/2006	8.03	203	7.22	--	30	573.50	656042.20	5025946.66
vhm1-60A	05/23/2006	8.01	190	6.58	--	31	567.84	656039.31	5025946.11
vhm1-60B	05/23/2006	8.01	189	6.55	--	30	568.94	656039.31	5025946.11
vhm1-60C	05/23/2006	8.00	190	6.54	--	31	569.96	656039.31	5025946.11
vhm1-60D	05/23/2006	8.07	217	7.94	--	30	573.97	656039.31	5025946.11
vhm1-60E	05/23/2006	8.13	244	9.25	--	28	577.07	656039.31	5025946.11
vhm1-70A	05/23/2006	8.02	190	6.65	--	32	568.78	656036.12	5025946.49
vhm1-70B	05/23/2006	8.00	189	6.61	--	32	569.85	656036.12	5025946.49
vhm1-70C	05/23/2006	8.00	193	6.64	--	31	570.89	656036.12	5025946.49

Appendix J
Village Harbor Water Profile Field Data
May 23, 2006 through June 29, 2006
LTB CKD Release Site
CMS Land Company

Location	Date	pH, standard units	Specific Conductance umhos@25oC	Temperature, degrees C	Dissolved oxygen	Redox (oxidation potential), mV	Elevation of field measurements Ft./MSL	UTM 83 X-Coordinate	UTM 83 Y-Coordinate
vhm1-70D	05/23/2006	8.11	209	7.64	--	23	573.81	656036.12	5025946.49
vhm1-70E	05/23/2006	8.15	244	7.61	--	22	577.10	656036.12	5025946.49
vhm1-80A	05/23/2006	8.10	293	6.96	12.6	29	572.22	656033.26	5025946.50
vhm1-80B	05/23/2006	8.06	302	7.31	12.3	28	573.13	656033.26	5025946.50
vhm1-80C	05/23/2006	8.10	330	8.37	12.1	26	574.18	656033.26	5025946.50
vhm1-80D	05/23/2006	8.16	347	9.34	11.8	24	575.65	656033.26	5025946.50
vhm1-80E	05/23/2006	8.22	348	9.63	11.6	19	577.15	656033.26	5025946.50
vhm1-90A	05/23/2006	8.16	341	9.38	11.8	23	575.78	656029.07	5025945.98
vhm1-90B	05/23/2006	8.17	341	9.60	11.7	23	576.22	656029.07	5025945.98
vhm1-90C	05/23/2006	8.19	343	9.44	11.9	22	577.06	656029.07	5025945.98
vhm2-0A	05/23/2006	8.18	345	9.17	11.5	38	574.17	656055.47	5025943.83
vhm2-0B	05/23/2006	8.17	342	8.97	11.6	31	574.93	656055.47	5025943.83
vhm2-0C	05/23/2006	8.18	344	9.12	11.7	26	576.16	656055.47	5025943.83
vhm2-0D	05/23/2006	8.19	347	9.28	11.7	24	576.78	656055.47	5025943.83
vhm2-10A	05/23/2006	8.05	294	6.77	12.7	27	571.56	656052.19	5025944.34
vhm2-10B	05/23/2006	8.02	294	6.72	12.8	28	572.66	656052.19	5025944.34
vhm2-10C	05/23/2006	8.01	297	6.81	12.8	29	573.44	656052.19	5025944.34
vhm2-10D	05/23/2006	8.09	341	8.41	12	27	574.35	656052.19	5025944.34
vhm2-10E	05/23/2006	8.14	348	9.32	11.8	24	576.05	656052.19	5025944.34
vhm2-10F	05/23/2006	8.20	348	9.43	11.7	21	576.98	656052.19	5025944.34
vhm2-20A	05/23/2006	8.04	292	6.69	12.6	26	569.25	656049.29	5025944.09
vhm2-20B	05/23/2006	8.01	292	6.66	12.7	28	570.10	656049.29	5025944.09
vhm2-20C	05/23/2006	7.99	293	6.66	12.7	29	571.03	656049.29	5025944.09
vhm2-20D	05/23/2006	7.99	296	6.73	12.7	30	572.10	656049.29	5025944.09
vhm2-20E	05/23/2006	8.12	348	9.11	11.9	27	574.63	656049.29	5025944.09
vhm2-20F	05/23/2006	8.15	349	9.47	11.6	25	576.88	656049.29	5025944.09
vhm2-30A	05/23/2006	8.05	292	6.73	12.5	26	568.26	656046.47	5025942.52
vhm2-30B	05/23/2006	8.00	292	6.66	12.6	29	569.12	656046.47	5025942.52
vhm2-30C	05/23/2006	8.00	292	6.66	12.7	29	570.18	656046.47	5025942.52
vhm2-30D	05/23/2006	8.01	306	7.16	12.5	30	573.61	656046.47	5025942.52
vhm2-30E	05/23/2006	8.15	347	9.29	11.9	26	576.88	656046.47	5025942.52
vhm2-40A	05/23/2006	8.02	293	6.72	12.6	29	567.53	656043.27	5025945.08
vhm2-40B	05/23/2006	8.01	292	6.72	12.7	29	568.65	656043.27	5025945.08
vhm2-40C	05/23/2006	8.01	293	6.70	12.7	30	569.66	656043.27	5025945.08

Appendix J
Village Harbor Water Profile Field Data
May 23, 2006 through June 29, 2006
LTB CKD Release Site
CMS Land Company

Location	Date	pH, standard units	Specific Conductance umhos@25oC	Temperature, degrees C	Dissolved oxygen	Redox (oxidation potential), mV	Elevation of field measurements Ft./MSL	UTM 83 X-Coordinate	UTM 83 Y-Coordinate
vhm2-40D	05/23/2006	8.08	337	8.62	11.9	28	573.60	656043.27	5025945.08
vhm2-40E	05/23/2006	8.15	348	9.68	11.6	26	576.68	656043.27	5025945.08
vhm2-50A	05/23/2006	8.03	294	6.76	12.6	40	567.69	656040.92	5025943.85
vhm2-50B	05/23/2006	8.01	293	6.77	12.5	36	568.35	656040.92	5025943.85
vhm2-50C	05/23/2006	8.01	293	6.78	12.5	32	568.64	656040.92	5025943.85
vhm2-50D	05/23/2006	8.01	294	6.78	12.7	31	569.65	656040.92	5025943.85
vhm2-50E	05/23/2006	8.05	311	7.70	12.3	29	573.63	656040.92	5025943.85
vhm2-50F	05/23/2006	8.14	349	9.64	11.7	24	576.74	656040.92	5025943.85
vhm2-60A	05/23/2006	8.05	293	6.79	12.7	26	567.55	656038.39	5025942.48
vhm2-60B	05/23/2006	8.01	292	6.76	12.5	29	568.55	656038.39	5025942.48
vhm2-60C	05/23/2006	8.02	292	6.79	12.6	29	569.55	656038.39	5025942.48
vhm2-60D	05/23/2006	8.04	309	7.47	12.4	28	573.55	656038.39	5025942.48
vhm2-60E	05/23/2006	8.12	347	9.55	11.7	26	576.73	656038.39	5025942.48
vhm2-70A	05/23/2006	8.08	296	6.86	12.4	39	567.61	656035.15	5025941.33
vhm2-70B	05/23/2006	8.04	294	6.84	12.5	28	568.62	656035.15	5025941.33
vhm2-70C	05/23/2006	8.01	292	6.82	12.7	27	569.54	656035.15	5025941.33
vhm2-70D	05/23/2006	8.02	305	7.39	12.4	27	573.63	656035.15	5025941.33
vhm2-70E	05/23/2006	8.13	341	9.23	11.8	24	576.57	656035.15	5025941.33
vhm2-80A	05/23/2006	8.09	294	7.02	12.6	24	571.65	656033.59	5025941.39
vhm2-80B	05/23/2006	8.06	294	6.99	12.7	25	571.79	656033.59	5025941.39
vhm2-80C	05/23/2006	8.04	300	7.27	12.5	26	572.86	656033.59	5025941.39
vhm2-80D	05/23/2006	8.10	331	8.54	12.1	25	573.75	656033.59	5025941.39
vhm2-80E	05/23/2006	8.13	338	8.83	11.9	24	575.91	656033.59	5025941.39
vhm2-80F	05/23/2006	8.17	341	9.27	11.7	22	576.81	656033.59	5025941.39
vhm2-90A	05/23/2006	8.15	327	9.28	11.9	23	574.55	656030.22	5025940.56
vhm2-90B	05/23/2006	8.17	332	8.96	12.1	23	575.56	656030.22	5025940.56
vhm2-90C	05/23/2006	8.21	328	9.19	12	20	576.47	656030.22	5025940.56
vhm2-90D	05/23/2006	8.22	333	9.42	12	20	577.05	656030.22	5025940.56
vhm3-0A	05/23/2006	8.28	356	10.76	11.6	41	574.18	656055.48	5025935.58
vhm3-0B	05/23/2006	8.25	353	10.65	11.6	36	575.23	656055.48	5025935.58
vhm3-0C	05/23/2006	8.26	353	10.64	11.7	30	576.20	656055.48	5025935.58
vhm3-0D	05/23/2006	8.27	353	10.86	11.7	25	577.12	656055.48	5025935.58
vhm3-10A	05/23/2006	8.15	293	7.03	12.7	41	570.57	656052.97	5025935.19
vhm3-10B	05/23/2006	8.10	292	6.95	13	35	571.45	656052.97	5025935.19

Appendix J
Village Harbor Water Profile Field Data
May 23, 2006 through June 29, 2006
LTB CKD Release Site
CMS Land Company

Location	Date	pH, standard units	Specific Conductance umhos@25oC	Temperature, degrees C	Dissolved oxygen	Redox (oxidation potential), mV	Elevation of field measurements Ft./MSL	UTM 83 X-Coordinate	UTM 83 Y-Coordinate
vhm3-10C	05/23/2006	8.09	299	7.09	13	31	572.53	656052.97	5025935.19
vhm3-10D	05/23/2006	8.14	322	8.14	12.5	27	573.50	656052.97	5025935.19
vhm3-10E	05/23/2006	8.19	350	10.36	11.8	23	575.53	656052.97	5025935.19
vhm3-10F	05/23/2006	8.23	351	10.82	11.5	20	577.12	656052.97	5025935.19
vhm3-20A	05/23/2006	8.08	290	6.82	12.6	38	568.78	656049.95	5025934.98
vhm3-20B	05/23/2006	8.06	290	6.84	13	34	569.73	656049.95	5025934.98
vhm3-20C	05/23/2006	8.05	290	6.81	13	31	570.79	656049.95	5025934.98
vhm3-20D	05/23/2006	8.10	352	9.12	12	29	574.05	656049.95	5025934.98
vhm3-20E	05/23/2006	8.17	350	11.06	11.5	25	577.18	656049.95	5025934.98
vhm3-30A	05/23/2006	8.08	290	6.82	12.5	52	568.67	656046.84	5025935.06
vhm3-30B	05/23/2006	8.05	290	6.78	12.8	46	569.62	656046.84	5025935.06
vhm3-30C	05/23/2006	8.05	290	6.79	12.9	41	570.58	656046.84	5025935.06
vhm3-30D	05/23/2006	8.13	312	8.32	12.5	35	573.92	656046.84	5025935.06
vhm3-30E	05/23/2006	8.16	350	10.88	11.4	31	577.12	656046.84	5025935.06
vhm3-40A	05/23/2006	8.09	290	6.88	12.4	48	568.69	656043.72	5025935.12
vhm3-40B	05/23/2006	8.06	290	6.83	12.8	42	569.83	656043.72	5025935.12
vhm3-40C	05/23/2006	8.05	291	6.86	12.9	38	570.92	656043.72	5025935.12
vhm3-40D	05/23/2006	8.09	334	9.14	11.9	34	574.25	656043.72	5025935.12
vhm3-40E	05/23/2006	8.15	351	11.22	11.4	31	577.21	656043.72	5025935.12
vhm3-50A	05/23/2006	8.08	290	6.88	12.3	55	568.80	656040.93	5025934.28
vhm3-50B	05/23/2006	8.05	290	6.81	12.7	49	569.88	656040.93	5025934.28
vhm3-50C	05/23/2006	8.05	291	6.82	12.9	43	570.89	656040.93	5025934.28
vhm3-50D	05/23/2006	8.14	349	9.72	11.9	38	573.98	656040.93	5025934.28
vhm3-50E	05/23/2006	8.17	351	11.27	11.3	33	577.14	656040.93	5025934.28
vhm3-60A	05/23/2006	8.07	290	6.83	12.5	52	568.88	656037.82	5025934.26
vhm3-60B	05/23/2006	8.05	290	6.79	12.8	46	569.88	656037.82	5025934.26
vhm3-60C	05/23/2006	8.05	290	6.78	12.9	42	570.95	656037.82	5025934.26
vhm3-60D	05/23/2006	8.11	346	9.80	11.8	37	574.23	656037.82	5025934.26
vhm3-60E	05/23/2006	8.16	351	11.30	11.3	33	577.36	656037.82	5025934.26
vhm3-70A	05/23/2006	8.11	292	6.92	12.6	52	568.69	656034.71	5025933.88
vhm3-70B	05/23/2006	8.06	293	7.10	12.6	48	569.72	656034.71	5025933.88
vhm3-70C	05/23/2006	8.06	294	7.23	12.7	44	570.67	656034.71	5025933.88
vhm3-70D	05/23/2006	8.10	328	9.15	12	38	574.05	656034.71	5025933.88
vhm3-70E	05/23/2006	8.16	349	11.25	11.4	33	577.33	656034.71	5025933.88

Appendix J
Village Harbor Water Profile Field Data
May 23, 2006 through June 29, 2006
LTB CKD Release Site
CMS Land Company

Location	Date	pH, standard units	Specific Conductance umhos@25oC	Temperature, degrees C	Dissolved oxygen	Redox (oxidation potential), mV	Elevation of field measurements Ft./MSL	UTM 83 X-Coordinate	UTM 83 Y-Coordinate
vhm3-80A	05/23/2006	8.22	322	9.27	11.7	48	572.91	656031.67	5025934.05
vhm3-80B	05/23/2006	8.15	329	9.81	11.7	45	574.20	656031.67	5025934.05
vhm3-80C	05/23/2006	8.17	336	10.42	11.6	39	575.15	656031.67	5025934.05
vhm3-80D	05/23/2006	8.21	350	11.16	11.5	34	577.22	656031.67	5025934.05
vhm3-90A	05/23/2006	8.23	334	10.48	11.4	52	575.11	656028.60	5025933.77
vhm3-90B	05/23/2006	8.19	343	10.77	11.5	48	576.23	656028.60	5025933.77
vhm3-90C	05/23/2006	8.21	349	11.63	11.3	41	577.26	656028.60	5025933.77
vhm4-0A	05/23/2006	8.39	361	11.07	11.1	96	575.53	656055.34	5025928.43
vhm4-0B	05/23/2006	8.36	356	11.64	11.5	80	576.76	656055.34	5025928.43
vhm4-10A	05/23/2006	8.19	295	7.20	12.6	76	570.85	656052.20	5025928.96
vhm4-10B	05/23/2006	8.13	315	7.58	12.6	67	571.98	656052.20	5025928.96
vhm4-10C	05/23/2006	8.19	352	9.76	11.9	56	573.07	656052.20	5025928.96
vhm4-10D	05/23/2006	8.24	355	11.02	11.4	48	574.10	656052.20	5025928.96
vhm4-10E	05/23/2006	8.20	352	11.33	11.4	43	575.71	656052.20	5025928.96
vhm4-10F	05/23/2006	8.27	352	11.76	11.3	37	577.26	656052.20	5025928.96
vhm4-20A	05/23/2006	8.17	290	7.16	12.6	55	568.80	656048.92	5025929.72
vhm4-20B	05/23/2006	8.08	291	7.02	12.5	52	569.81	656048.92	5025929.72
vhm4-20C	05/23/2006	8.06	291	7.03	12.6	48	570.82	656048.92	5025929.72
vhm4-20D	05/23/2006	8.14	352	10.86	11.4	41	574.27	656048.92	5025929.72
vhm4-20E	05/23/2006	8.18	352	11.36	11.4	36	577.27	656048.92	5025929.72
vhm4-30A	05/23/2006	8.15	290	7.12	12.6	51	568.56	656046.02	5025929.02
vhm4-30B	05/23/2006	8.07	290	6.99	12.6	48	569.53	656046.02	5025929.02
vhm4-30C	05/23/2006	8.06	290	7.02	12.7	43	570.59	656046.02	5025929.02
vhm4-30D	05/23/2006	8.14	351	10.42	11.6	38	574.08	656046.02	5025929.02
vhm4-30E	05/23/2006	8.17	351	11.29	11.4	34	577.27	656046.02	5025929.02
vhm4-40A	05/23/2006	8.17	291	7.16	12.7	50	568.59	656043.07	5025928.79
vhm4-40B	05/23/2006	8.09	290	7.06	12.6	47	569.64	656043.07	5025928.79
vhm4-40C	05/23/2006	8.07	292	7.07	12.7	43	570.61	656043.07	5025928.79
vhm4-40D	05/23/2006	8.14	351	10.51	11.6	38	574.10	656043.07	5025928.79
vhm4-40E	05/23/2006	8.17	349	11.40	11.3	33	577.27	656043.07	5025928.79
vhm4-50A	05/23/2006	8.13	290	7.01	12.7	47	568.73	656040.05	5025928.05
vhm4-50B	05/23/2006	8.08	290	7.00	12.7	43	569.75	656040.05	5025928.05
vhm4-50C	05/23/2006	8.06	290	7.11	12.7	40	570.73	656040.05	5025928.05
vhm4-50D	05/23/2006	8.09	326	9.52	11.8	36	574.21	656040.05	5025928.05

Appendix J
Village Harbor Water Profile Field Data
May 23, 2006 through June 29, 2006
LTB CKD Release Site
CMS Land Company

Location	Date	pH, standard units	Specific Conductance umhos@25oC	Temperature, degrees C	Dissolved oxygen	Redox (oxidation potential), mV	Elevation of field measurements Ft./MSL	UTM 83 X-Coordinate	UTM 83 Y-Coordinate
vhm4-50E	05/23/2006	8.17	350	11.09	11.5	32	577.25	656040.05	5025928.05
vhm4-60A	05/23/2006	8.15	291	7.09	12.6	47	568.67	656037.15	5025928.47
vhm4-60B	05/23/2006	8.07	290	7.00	12.7	46	569.80	656037.15	5025928.47
vhm4-60C	05/23/2006	8.05	291	7.29	12.6	42	570.81	656037.15	5025928.47
vhm4-60D	05/23/2006	8.08	344	10.10	11.6	38	574.19	656037.15	5025928.47
vhm4-60E	05/23/2006	8.17	349	11.32	11.4	33	577.26	656037.15	5025928.47
vhm4-70A	05/23/2006	8.15	291	7.12	12.3	85	568.60	656033.79	5025928.12
vhm4-70B	05/23/2006	8.05	291	7.24	12.4	77	569.63	656033.79	5025928.12
vhm4-70C	05/23/2006	8.05	292	7.51	12.5	69	570.63	656033.79	5025928.12
vhm4-70D	05/23/2006	8.09	325	9.51	12	59	574.14	656033.79	5025928.12
vhm4-70E	05/23/2006	8.15	351	11.26	11.5	52	577.25	656033.79	5025928.12
vhm4-80A	05/23/2006	8.19	293	7.39	12.5	60	569.89	656030.76	5025928.18
vhm4-80B	05/23/2006	8.10	291	7.16	12.6	56	570.94	656030.76	5025928.18
vhm4-80C	05/23/2006	8.09	291	7.17	12.7	50	572.00	656030.76	5025928.18
vhm4-80D	05/23/2006	8.14	348	10.57	11.7	41	574.66	656030.76	5025928.18
vhm4-80E	05/23/2006	8.18	347	11.41	11.4	37	577.28	656030.76	5025928.18
vhm4-90A	05/23/2006	8.21	349	10.64	11.4	54	574.47	656027.91	5025927.72
vhm4-90B	05/23/2006	8.20	347	11.02	11.3	48	575.52	656027.91	5025927.72
vhm4-90C	05/23/2006	8.23	347	11.06	11.4	40	576.63	656027.91	5025927.72
vhm4-90D	05/23/2006	8.24	348	11.30	11.3	36	577.27	656027.91	5025927.72
vhm5-0A	05/23/2006	8.90	407	9.10	12.5	-12	572.42	656053.13	5025920.97
vhm5-0B	05/23/2006	8.84	363	9.22	12.1	-22	573.51	656053.13	5025920.97
vhm5-0C	05/23/2006	8.49	360	10.39	11.8	-13	574.27	656053.13	5025920.97
vhm5-0D	05/23/2006	8.34	358	11.57	11.8	-1	575.63	656053.13	5025920.97
vhm5-0E	05/23/2006	8.38	359	11.69	11.9	2	576.79	656053.13	5025920.97
vhm5-10A	05/23/2006	8.55	321	7.49	13	5	568.86	656049.78	5025920.43
vhm5-10B	05/23/2006	8.58	324	7.43	13	-5	569.71	656049.78	5025920.43
vhm5-10C	05/23/2006	8.32	300	7.38	13	-1	570.66	656049.78	5025920.43
vhm5-10D	05/23/2006	8.32	355	10.47	11.8	2	574.14	656049.78	5025920.43
vhm5-10E	05/23/2006	8.21	356	11.66	11.5	6	576.71	656049.78	5025920.43
vhm5-20A	05/23/2006	8.13	291	7.42	12.6	23	568.88	656046.33	5025920.04
vhm5-20B	05/23/2006	8.08	291	7.29	12.7	24	569.93	656046.33	5025920.04
vhm5-20C	05/23/2006	8.07	291	7.45	12.8	24	570.66	656046.33	5025920.04
vhm5-20D	05/23/2006	8.12	330	9.65	12.1	23	574.17	656046.33	5025920.04

Appendix J
Village Harbor Water Profile Field Data
May 23, 2006 through June 29, 2006
LTB CKD Release Site
CMS Land Company

Location	Date	pH, standard units	Specific Conductance umhos@25oC	Temperature, degrees C	Dissolved oxygen	Redox (oxidation potential), mV	Elevation of field measurements Ft./MSL	UTM 83 X-Coordinate	UTM 83 Y-Coordinate
vhm5-20E	**05/23/2006**	8.17	357	11.68	11.4	21	576.84	656046.33	5025920.04
vhm5-30A	**05/23/2006**	8.18	290	7.21	12.5	34	568.93	656042.55	5025920.78
vhm5-30B	**05/23/2006**	8.08	290	7.23	12.6	33	569.81	656042.55	5025920.78
vhm5-30C	**05/23/2006**	8.07	290	7.34	12.8	30	570.67	656042.55	5025920.78
vhm5-30D	**05/23/2006**	8.14	356	10.89	11.7	27	574.25	656042.55	5025920.78
vhm5-30E	**05/23/2006**	8.18	360	11.52	11.4	25	576.78	656042.55	5025920.78
vhm5-40A	**05/23/2006**	8.12	290	7.17	12.4	36	569.10	656039.56	5025920.38
vhm5-40B	**05/23/2006**	8.08	290	7.13	12.8	33	569.77	656039.56	5025920.38
vhm5-40C	**05/23/2006**	8.07	290	7.15	12.9	30	570.74	656039.56	5025920.38
vhm5-40D	**05/23/2006**	8.11	323	9.31	12.1	27	574.04	656039.56	5025920.38
vhm5-40E	**05/23/2006**	8.18	358	11.44	11.5	25	576.79	656039.56	5025920.38
vhm5-50A	**05/23/2006**	8.14	291	7.23	13	30	569.38	656037.15	5025919.86
vhm5-50B	**05/23/2006**	8.07	290	7.19	12.5	31	569.98	656037.15	5025919.86
vhm5-50C	**05/23/2006**	8.07	291	7.56	12.6	29	571.01	656037.15	5025919.86
vhm5-50D	**05/23/2006**	8.15	353	10.74	11.7	26	574.36	656037.15	5025919.86
vhm5-50E	**05/23/2006**	8.25	357	11.48	11.3	19	576.94	656037.15	5025919.86
vhm5-60A	**05/23/2006**	8.14	291	7.16	12.6	33	569.26	656034.00	5025920.94
vhm5-60B	**05/23/2006**	8.08	290	7.13	12.6	32	569.91	656034.00	5025920.94
vhm5-60C	**05/23/2006**	8.07	292	7.54	12.5	29	570.82	656034.00	5025920.94
vhm5-60D	**05/23/2006**	8.15	352	10.67	11.6	25	574.14	656034.00	5025920.94
vhm5-60E	**05/23/2006**	8.18	355	11.34	11.4	23	576.88	656034.00	5025920.94
vhm5-70A	**05/23/2006**	8.14	291	7.35	12.8	29	569.05	656031.08	5025920.38
vhm5-70B	**05/23/2006**	8.15	290	7.18	12.6	20	570.25	656031.08	5025920.38
vhm5-70C	**05/23/2006**	8.09	293	7.97	12.5	21	571.18	656031.08	5025920.38
vhm5-70D	**05/23/2006**	8.12	354	10.76	11.6	21	574.69	656031.08	5025920.38
vhm5-70E	**05/23/2006**	8.20	353	11.23	11.5	19	577.02	656031.08	5025920.38
vhm5-80A	**05/23/2006**	8.24	299	8.09	12.5	26	571.07	656028.39	5025920.55
vhm5-80B	**05/23/2006**	8.15	298	8.08	12.4	25	571.97	656028.39	5025920.55
vhm5-80C	**05/23/2006**	8.13	305	8.63	12.5	22	573.10	656028.39	5025920.55
vhm5-80D	**05/23/2006**	8.19	350	10.64	11.9	20	575.38	656028.39	5025920.55
vhm5-80E	**05/23/2006**	8.25	351	11.14	11.6	17	577.06	656028.39	5025920.55
vhm58-0F	**06/24/2006**	8.49	345	19.08	13.7	228	577.55	655812.36	5025817.78
vhm6-0A	**05/23/2006**	9.69	474	9.29	11.6	-40	572.27	656053.24	5025917.57
vhm6-0B	**05/23/2006**	9.33	421	9.34	10.9	-51	573.52	656053.24	5025917.57

Appendix J
Village Harbor Water Profile Field Data
May 23, 2006 through June 29, 2006
LTB CKD Release Site
CMS Land Company

Location	Date	pH, standard units	Specific Conductance umhos@25oC	Temperature, degrees C	Dissolved oxygen	Redox (oxidation potential), mV	Elevation of field measurements Ft./MSL	UTM 83 X-Coordinate	UTM 83 Y-Coordinate
vhm6-0C	05/23/2006	8.41	363	11.41	11.4	-27	574.86	656053.24	5025917.57
vhm6-0D	05/23/2006	8.29	360	11.92	11.3	-8	576.35	656053.24	5025917.57
vhm6-0E	05/23/2006	8.32	359	12.26	11.4	-1	577.25	656053.24	5025917.57
vhm6-10A	05/23/2006	9.06	337	7.76	13.2	-23	570.48	656050.88	5025915.27
vhm6-10B	05/23/2006	9.24	334	7.63	12.6	-39	571.40	656050.88	5025915.27
vhm6-10C	05/23/2006	8.43	300	7.49	12.9	-21	572.52	656050.88	5025915.27
vhm6-10D	05/23/2006	8.44	349	9.84	12	-13	574.79	656050.88	5025915.27
vhm6-10E	05/23/2006	8.23	358	12.34	11.5	-5	577.04	656050.88	5025915.27
vhm6-20A	05/23/2006	8.59	318	7.43	13	-3	569.41	656047.65	5025914.54
vhm6-20B	05/23/2006	8.61	308	7.32	12.6	-15	569.98	656047.65	5025914.54
vhm6-20C	05/23/2006	8.32	291	7.29	12.8	-13	571.63	656047.65	5025914.54
vhm6-20D	05/23/2006	8.21	349	9.37	12.4	-3	574.63	656047.65	5025914.54
vhm6-20E	05/23/2006	8.22	362	11.82	11.5	-1	577.10	656047.65	5025914.54
vhm6-30A	05/23/2006	8.15	291	7.07	12.8	16	569.52	656044.51	5025913.74
vhm6-30B	05/23/2006	8.09	290	7.01	12.6	18	570.63	656044.51	5025913.74
vhm6-30C	05/23/2006	8.08	292	7.34	12.6	17	571.62	656044.51	5025913.74
vhm6-30D	05/23/2006	8.17	362	11.21	11.6	15	575.14	656044.51	5025913.74
vhm6-30E	05/23/2006	8.22	362	11.97	11.3	14	576.98	656044.51	5025913.74
vhm6-40A	05/23/2006	8.18	290	7.20	12.8	22	569.38	656041.87	5025914.21
vhm6-40B	05/23/2006	8.08	291	7.12	12.5	23	570.38	656041.87	5025914.21
vhm6-40C	05/23/2006	8.08	290	7.16	12.7	22	571.28	656041.87	5025914.21
vhm6-40D	05/23/2006	8.14	351	10.66	11.7	20	574.73	656041.87	5025914.21
vhm6-40E	05/23/2006	8.20	360	11.51	11.6	17	577.13	656041.87	5025914.21
vhm6-50A	05/23/2006	8.12	290	7.08	12.6	26	569.24	656038.70	5025913.51
vhm6-50B	05/23/2006	8.06	290	7.01	12.6	26	570.44	656038.70	5025913.51
vhm6-50C	05/23/2006	8.06	292	7.19	12.8	24	571.55	656038.70	5025913.51
vhm6-50D	05/23/2006	8.15	355	11.09	11.6	21	574.51	656038.70	5025913.51
vhm6-50E	05/23/2006	8.21	360	11.55	11.5	19	577.17	656038.70	5025913.51
vhm6-60A	05/23/2006	8.17	290	7.24	13.1	19	569.44	656035.82	5025913.47
vhm6-60B	05/23/2006	8.08	292	7.36	12.5	22	570.38	656035.82	5025913.47
vhm6-60C	05/23/2006	8.07	290	7.12	12.8	22	571.45	656035.82	5025913.47
vhm6-60D	05/23/2006	8.14	358	11.07	11.5	20	574.29	656035.82	5025913.47
vhm6-60E	05/23/2006	8.21	359	11.50	11.5	17	577.30	656035.82	5025913.47
vhm6-70A	05/23/2006	8.13	291	6.98	13	20	569.22	656032.51	5025913.61

Appendix J
Village Harbor Water Profile Field Data
May 23, 2006 through June 29, 2006
LTB CKD Release Site
CMS Land Company

Location	Date	pH, standard units	Specific Conductance umhos@25oC	Temperature, degrees C	Dissolved oxygen	Redox (oxidation potential), mV	Elevation of field measurements Ft./MSL	UTM 83 X-Coordinate	UTM 83 Y-Coordinate
vhm6-70B	05/23/2006	8.11	290	6.90	12.9	20	570.19	656032.51	5025913.61
vhm6-70C	05/23/2006	8.07	290	6.99	12.8	21	571.31	656032.51	5025913.61
vhm6-70D	05/23/2006	8.12	345	10.44	11.6	19	574.62	656032.51	5025913.61
vhm6-70E	05/23/2006	8.20	358	11.34	11.6	17	577.39	656032.51	5025913.61
vhm6-80A	05/23/2006	8.20	291	7.22	12.9	16	569.48	656029.32	5025913.49
vhm6-80B	05/23/2006	8.11	292	7.26	12.6	18	570.40	656029.32	5025913.49
vhm6-80C	05/23/2006	8.10	297	7.21	12.8	18	571.52	656029.32	5025913.49
vhm6-80D	05/23/2006	8.13	339	9.83	11.9	17	574.52	656029.32	5025913.49
vhm6-80E	05/23/2006	8.20	355	11.27	11.7	15	576.95	656029.32	5025913.49
vhm6-90A	05/23/2006	8.36	312	8.57	12.4	8	572.06	656027.05	5025913.90
vhm6-90B	05/23/2006	8.19	343	10.60	11.6	13	573.33	656027.05	5025913.90
vhm6-90C	05/23/2006	8.19	356	11.21	11.6	14	574.62	656027.05	5025913.90
vhm6-90D	05/23/2006	8.26	357	11.37	11.5	11	576.42	656027.05	5025913.90
vhm6-90E	05/23/2006	8.28	359	11.41	11.5	11	577.23	656027.05	5025913.90
vhm6-90F	05/23/2006	8.30	360	11.43	11.5	10	577.26	656027.05	5025913.90
vhm7-0A	05/23/2006	8.50	344	9.79	12	54	573.15	656052.40	5025909.00
vhm7-0B	05/23/2006	8.46	344	9.77	12	37	574.23	656052.40	5025909.00
vhm7-0C	05/23/2006	8.35	356	10.91	11.8	28	575.25	656052.40	5025909.00
vhm7-0D	05/23/2006	8.29	363	11.73	11.6	24	576.38	656052.40	5025909.00
vhm7-0E	05/23/2006	8.29	364	11.88	11.6	22	577.32	656052.40	5025909.00
vhm7-10A	05/23/2006	8.38	299	7.91	12.6	21	569.86	656049.27	5025907.59
vhm7-10B	05/23/2006	8.35	309	7.93	12.4	15	570.94	656049.27	5025907.59
vhm7-10C	05/23/2006	8.35	332	8.88	12.1	8	571.73	656049.27	5025907.59
vhm7-10D	05/23/2006	8.23	358	10.96	11.7	6	574.34	656049.27	5025907.59
vhm7-10E	05/23/2006	8.24	364	11.86	11.5	7	577.26	656049.27	5025907.59
vhm7-20A	05/23/2006	8.16	293	7.39	12.6	18	569.87	656045.67	5025907.71
vhm7-20B	05/23/2006	8.11	292	7.42	12.7	17	570.89	656045.67	5025907.71
vhm7-20C	05/23/2006	8.10	291	7.46	12.8	17	571.76	656045.67	5025907.71
vhm7-20D	05/23/2006	8.17	359	10.99	11.7	15	574.87	656045.67	5025907.71
vhm7-20E	05/23/2006	8.20	363	11.84	11.5	14	577.24	656045.67	5025907.71
vhm7-30A	05/23/2006	8.18	292	7.53	12.6	23	569.66	656042.58	5025908.53
vhm7-30B	05/23/2006	8.10	290	7.41	12.4	24	570.70	656042.58	5025908.53
vhm7-30C	05/23/2006	8.08	292	7.59	12.6	24	571.69	656042.58	5025908.53
vhm7-30D	05/23/2006	8.16	359	11.19	11.6	21	574.61	656042.58	5025908.53

Appendix J
Village Harbor Water Profile Field Data
May 23, 2006 through June 29, 2006
LTB CKD Release Site
CMS Land Company

Location	Date	pH, standard units	Specific Conductance umhos@25oC	Temperature, degrees C	Dissolved oxygen	Redox (oxidation potential), mV	Elevation of field measurements Ft./MSL	UTM 83 X-Coordinate	UTM 83 Y-Coordinate
vhm7-30E	05/23/2006	8.19	357	11.39	11.7	19	577.29	656042.58	5025908.53
vhm7-40A	05/23/2006	8.12	290	7.35	12.3	30	569.49	656039.55	5025907.60
vhm7-40B	05/23/2006	8.08	290	7.36	12.7	28	570.53	656039.55	5025907.60
vhm7-40C	05/23/2006	8.08	290	7.48	12.8	26	571.53	656039.55	5025907.60
vhm7-40D	05/23/2006	8.15	341	10.36	11.8	23	574.46	656039.55	5025907.60
vhm7-40E	05/23/2006	8.18	357	11.36	11.7	21	577.41	656039.55	5025907.60
vhm7-50A	05/23/2006	8.24	292	7.51	12.5	21	569.57	656036.74	5025907.01
vhm7-50B	05/23/2006	8.11	290	7.34	12.4	23	570.69	656036.74	5025907.01
vhm7-50C	05/23/2006	8.08	290	7.40	12.6	22	571.61	656036.74	5025907.01
vhm7-50D	05/23/2006	8.16	357	10.87	11.7	20	574.52	656036.74	5025907.01
vhm7-50E	05/23/2006	8.20	355	11.33	11.6	18	577.36	656036.74	5025907.01
vhm7-60A	05/23/2006	8.13	290	7.33	12.4	44	569.29	656033.28	5025907.66
vhm7-60B	05/23/2006	8.08	290	7.32	12.7	41	570.42	656033.28	5025907.66
vhm7-60C	05/23/2006	8.08	290	7.33	12.8	36	571.35	656033.28	5025907.66
vhm7-60D	05/23/2006	8.16	349	10.64	11.7	30	574.69	656033.28	5025907.66
vhm7-60E	05/23/2006	8.21	356	11.29	11.6	24	577.26	656033.28	5025907.66
vhm7-70A	05/23/2006	8.23	290	7.39	12.7	34	569.07	656030.32	5025908.57
vhm7-70B	05/23/2006	8.11	291	7.33	12.5	32	570.07	656030.32	5025908.57
vhm7-70C	05/23/2006	8.10	291	7.33	12.7	29	571.11	656030.32	5025908.57
vhm7-70D	05/23/2006	8.14	351	10.71	11.5	26	574.29	656030.32	5025908.57
vhm7-70E	05/23/2006	8.20	356	11.33	11.6	22	577.33	656030.32	5025908.57
vhm7-80A	05/23/2006	8.22	301	8.10	12.5	20	571.13	656027.27	5025907.36
vhm7-80B	05/23/2006	8.16	315	9.03	11.9	19	572.00	656027.27	5025907.36
vhm7-80C	05/23/2006	8.17	345	10.70	11.4	18	573.16	656027.27	5025907.36
vhm7-80D	05/23/2006	8.19	356	11.12	11.6	18	575.36	656027.27	5025907.36
vhm7-80E	05/23/2006	8.28	353	11.23	11.6	13	577.25	656027.27	5025907.36
vhm8-0A	05/23/2006	8.30	351	11.02	11.2	63	572.83	656052.22	5025902.62
vhm8-0A	06/05/2006	8.24	306	16.54	--	--	571.53	656051.49	5025905.50
vhm8-0B	05/23/2006	8.22	357	11.22	11.4	47	574.16	656052.22	5025902.62
vhm8-0B	06/05/2006	8.18	303	16.94	--	--	572.53	656051.49	5025905.50
vhm8-0C	05/23/2006	8.25	360	11.36	11.5	38	575.35	656052.22	5025902.62
vhm8-0C	06/05/2006	8.08	299	17.49	--	--	573.53	656051.49	5025905.50
vhm8-0D	05/23/2006	8.29	363	12.25	11.2	31	576.55	656052.22	5025902.62
vhm8-0D	06/05/2006	8.10	302	17.98	--	--	575.53	656051.49	5025905.50

Appendix J
Village Harbor Water Profile Field Data
May 23, 2006 through June 29, 2006
LTB CKD Release Site
CMS Land Company

Location	Date	pH, standard units	Specific Conductance umhos@25oC	Temperature, degrees C	Dissolved oxygen	Redox (oxidation potential), mV	Elevation of field measurements Ft./MSL	UTM 83 X-Coordinate	UTM 83 Y-Coordinate
vhm8-0E	05/23/2006	8.30	363	12.53	11.4	27	577.24	656052.22	5025902.62
vhm8-0E	06/05/2006	8.17	303	18.30	--	--	576.93	656051.49	5025905.50
vhm8-10A	05/23/2006	8.52	304	8.02	12.6	28	569.59	656048.82	5025901.99
vhm8-10A	06/05/2006	8.14	336	15.65	--	--	569.53		
vhm8-10B	05/23/2006	8.39	315	8.47	12.2	18	570.71	656048.82	5025901.99
vhm8-10B	06/05/2006	8.45	344	15.92	--	--	570.53		
vhm8-10C	05/23/2006	8.39	318	8.57	12.4	7	571.55	656048.82	5025901.99
vhm8-10C	06/05/2006	8.41	319	16.76	--	--	571.53		
vhm8-10D	05/23/2006	8.24	358	11.01	11.7	6	574.59	656048.82	5025901.99
vhm8-10D	06/05/2006	8.19	297	17.63	--	--	574.53		
vhm8-10E	05/23/2006	8.26	362	11.74	11.5	6	577.32	656048.82	5025901.99
vhm8-10E	06/05/2006	8.28	307	18.38	--	--	576.93		
vhm8-20A	05/23/2006	8.38	297	7.68	12.7	9	569.92	656045.94	5025901.45
vhm8-20A	06/05/2006	7.55	343	15.37	--	--	569.53	656045.58	5025906.38
vhm8-20B	05/23/2006	8.16	294	7.75	12.7	10	570.96	656045.94	5025901.45
vhm8-20B	06/05/2006	7.60	332	15.34	--	--	570.53	656045.58	5025906.38
vhm8-20C	05/23/2006	8.15	294	8.01	12.8	9	571.90	656045.94	5025901.45
vhm8-20C	06/05/2006	7.83	333	15.65	--	--	571.53	656045.58	5025906.38
vhm8-20D	05/23/2006	8.16	359	11.21	11.6	10	574.91	656045.94	5025901.45
vhm8-20D	06/05/2006	7.74	316	17.85	--	--	574.53	656045.58	5025906.38
vhm8-20E	05/23/2006	8.21	363	12.07	11.4	11	577.32	656045.94	5025901.45
vhm8-20E	06/05/2006	7.88	311	18.15	--	--	576.93	656045.58	5025906.38
vhm8-30A	05/23/2006	8.21	292	7.67	12.7	17	569.85	656042.31	5025902.32
vhm8-30A	06/05/2006	7.87	343	15.43	--	--	569.53	656042.05	5025906.56
vhm8-30B	05/23/2006	8.11	292	7.64	12.7	19	571.12	656042.31	5025902.32
vhm8-30B	06/05/2006	8.12	328	15.60	--	--	570.53	656042.05	5025906.56
vhm8-30C	05/23/2006	8.13	339	9.84	11.9	18	571.95	656042.31	5025902.32
vhm8-30C	06/05/2006	8.56	349	15.84	--	--	571.53	656042.05	5025906.56
vhm8-30D	05/23/2006	8.20	362	11.02	12	15	574.67	656042.31	5025902.32
vhm8-30D	06/05/2006	8.10	310	17.74	--	--	574.53	656042.05	5025906.56
vhm8-30E	05/23/2006	8.25	363	12.26	11.4	13	577.35	656042.31	5025902.32
vhm8-30E	06/05/2006	8.10	316	17.98	--	--	576.93	656042.05	5025906.56
vhm8-40A	05/23/2006	8.15	290	7.60	12.6	22	569.42	656039.41	5025901.45
vhm8-40A	06/05/2006	8.04	351	15.40	--	--	569.13	656039.49	5025906.51

Appendix J
Village Harbor Water Profile Field Data
May 23, 2006 through June 29, 2006
LTB CKD Release Site
CMS Land Company

Location	Date	pH, standard units	Specific Conductance umhos@25oC	Temperature, degrees C	Dissolved oxygen	Redox (oxidation potential), mV	Elevation of field measurements Ft./MSL	UTM 83 X-Coordinate	UTM 83 Y-Coordinate
vhm8-40B	**05/23/2006**	8.10	290	7.58	12.7	23	570.41	656039.41	5025901.45
vhm8-40B	**06/05/2006**	8.15	309	15.42	--	--	570.13	656039.49	5025906.51
vhm8-40C	**05/23/2006**	8.11	291	7.70	12.8	21	571.39	656039.41	5025901.45
vhm8-40C	**06/05/2006**	8.42	237	15.79	--	--	571.13	656039.49	5025906.51
vhm8-40D	**05/23/2006**	8.19	361	10.94	11.8	19	574.52	656039.41	5025901.45
vhm8-40D	**06/05/2006**	8.24	306	17.68	--	--	574.53	656039.49	5025906.51
vhm8-40E	**05/23/2006**	8.23	366	11.73	11.4	17	577.28	656039.41	5025901.45
vhm8-40E	**06/05/2006**	8.23	313	18.62	--	--	576.93	656039.49	5025906.51
vhm8-50A	**05/23/2006**	8.19	292	7.67	12.6	23	569.51	656036.61	5025902.49
vhm8-50A	**06/05/2006**	8.18	326	15.30	--	--	569.33	656036.08	5025906.96
vhm8-50B	**05/23/2006**	8.12	290	7.59	12.6	24	570.36	656036.61	5025902.49
vhm8-50B	**06/05/2006**	8.33	318	15.60	--	--	570.33	656036.08	5025906.96
vhm8-50C	**05/23/2006**	8.11	291	7.75	12.6	22	571.47	656036.61	5025902.49
vhm8-50C	**06/05/2006**	8.41	318	15.88	--	--	571.33	656036.08	5025906.96
vhm8-50D	**05/23/2006**	8.17	359	10.68	11.8	19	574.41	656036.61	5025902.49
vhm8-50D	**06/05/2006**	8.28	303	17.35	--	--	574.53	656036.08	5025906.96
vhm8-50E	**05/23/2006**	8.21	364	11.82	11.4	17	577.38	656036.61	5025902.49
vhm8-50E	**06/05/2006**	8.24	311	18.59	--	--	576.93	656036.08	5025906.96
vhm8-60A	**05/23/2006**	8.13	290	7.57	12.5	26	569.51	656033.64	5025901.57
vhm8-60A	**06/05/2006**	8.20	330	15.05	--	--	568.73	656032.91	5025907.99
vhm8-60B	**05/23/2006**	8.11	291	7.58	12.9	23	570.48	656033.64	5025901.57
vhm8-60B	**06/05/2006**	8.19	329	15.00	--	--	569.73	656032.91	5025907.99
vhm8-60C	**05/23/2006**	8.11	301	8.21	12.6	21	571.48	656033.64	5025901.57
vhm8-60C	**06/05/2006**	8.28	309	15.77	--	--	570.73	656032.91	5025907.99
vhm8-60D	**05/23/2006**	8.16	358	10.69	11.9	20	574.47	656033.64	5025901.57
vhm8-60D	**06/05/2006**	8.34	304	17.16	--	--	573.93	656032.91	5025907.99
vhm8-60E	**05/23/2006**	8.22	362	11.66	11.5	17	577.28	656033.64	5025901.57
vhm8-60E	**06/05/2006**	8.26	311	18.49	--	--	576.93	656032.91	5025907.99
vhm8-70A	**05/23/2006**	8.14	290	7.56	12.5	22	569.44	656030.44	5025901.56
vhm8-70A	**06/05/2006**	8.20	335	15.12	--	--	568.53	656029.50	5025907.39
vhm8-70B	**05/23/2006**	8.12	290	7.54	12.8	21	570.39	656030.44	5025901.56
vhm8-70B	**06/05/2006**	8.39	328	15.35	--	--	569.53	656029.50	5025907.39
vhm8-70C	**05/23/2006**	8.10	294	7.92	12.6	21	571.34	656030.44	5025901.56
vhm8-70C	**06/05/2006**	8.30	310	15.58	--	--	570.53	656029.50	5025907.39

Appendix J
Village Harbor Water Profile Field Data
May 23, 2006 through June 29, 2006
LTB CKD Release Site
CMS Land Company

Location	Date	pH, standard units	Specific Conductance umhos@25oC	Temperature, degrees C	Dissolved oxygen	Redox (oxidation potential), mV	Elevation of field measurements Ft./MSL	UTM 83 X-Coordinate	UTM 83 Y-Coordinate
vhm8-70D	05/23/2006	8.18	361	10.92	11.8	18	574.42	656030.44	5025901.56
vhm8-70D	06/05/2006	8.41	300	16.98	--	--	573.93	656029.50	5025907.39
vhm8-70E	05/23/2006	8.24	356	11.26	11.6	15	577.43	656030.44	5025901.56
vhm8-70E	06/05/2006	8.30	307	18.47	--	--	576.93	656029.50	5025907.39
vhm8-80A	05/23/2006	8.22	298	8.03	12.1	24	569.29	656027.52	5025901.72
vhm8-80A	06/05/2006	8.45	326	15.71	--	--	570.23	656026.27	5025907.17
vhm8-80B	05/23/2006	8.14	295	7.78	12.6	20	570.12	656027.52	5025901.72
vhm8-80B	06/05/2006	8.35	302	16.18	--	--	571.23	656026.27	5025907.17
vhm8-80C	05/23/2006	8.12	295	7.73	12.7	19	571.14	656027.52	5025901.72
vhm8-80C	06/05/2006	8.37	298	16.28	--	--	572.23	656026.27	5025907.17
vhm8-80D	05/23/2006	8.15	345	10.23	11.8	17	574.33	656027.52	5025901.72
vhm8-80D	06/05/2006	8.34	308	17.90	--	--	574.93	656026.27	5025907.17
vhm8-80E	05/23/2006	8.21	358	11.10	11.7	14	577.27	656027.52	5025901.72
vhm8-80E	06/05/2006	8.33	312	18.30	--	--	576.93	656026.27	5025907.17
vhm9-0A	06/05/2006	8.70	340	16.18	--	--	571.93	656051.87	5025897.93
vhm9-0B	06/05/2006	8.63	334	16.44	--	--	572.93	656051.87	5025897.93
vhm9-0C	06/05/2006	8.61	326	17.17	--	--	573.93	656051.87	5025897.93
vhm9-0D	06/05/2006	8.34	311	18.61	--	--	575.93	656051.87	5025897.93
vhm9-0E	06/05/2006	8.38	313	18.82	--	--	576.93	656051.87	5025897.93
vhm9-10A	06/05/2006	8.66	342	16.01	--	--	570.63	656049.23	5025899.29
vhm9-10B	06/05/2006	8.60	337	16.03	--	--	571.63	656049.23	5025899.29
vhm9-10C	06/05/2006	8.60	324	16.43	--	--	572.63	656049.23	5025899.29
vhm9-10D	06/05/2006	8.32	309	18.60	--	--	575.53	656049.23	5025899.29
vhm9-10E	06/05/2006	8.34	311	18.81	--	--	576.93	656049.23	5025899.29
vhm9-20A	06/05/2006	8.42	328	15.57	--	--	569.33	656046.30	5025900.27
vhm9-20B	06/05/2006	8.40	333	15.64	--	--	570.33	656046.30	5025900.27
vhm9-20C	06/05/2006	8.60	322	16.13	--	--	571.33	656046.30	5025900.27
vhm9-20D	06/05/2006	8.46	303	17.12	--	--	574.53	656046.30	5025900.27
vhm9-20E	06/05/2006	8.34	311	18.69	--	--	576.93	656046.30	5025900.27
vhm9-30A	06/05/2006	8.28	322	15.51	--	--	569.53	656043.31	5025899.62
vhm9-30B	06/05/2006	8.29	322	15.54	--	--	570.53	656043.31	5025899.62
vhm9-30C	06/05/2006	8.54	313	16.16	--	--	571.53	656043.31	5025899.62
vhm9-30D	06/05/2006	8.36	308	18.00	--	--	574.53	656043.31	5025899.62
vhm9-30E	06/05/2006	8.37	303	18.75	--	--	576.93	656043.31	5025899.62

Appendix J
Village Harbor Water Profile Field Data
May 23, 2006 through June 29, 2006
LTB CKD Release Site
CMS Land Company

Location	Date	pH, standard units	Specific Conductance umhos@25oC	Temperature, degrees C	Dissolved oxygen	Redox (oxidation potential), mV	Elevation of field measurements Ft./MSL	UTM 83 X-Coordinate	UTM 83 Y-Coordinate
vhm9-40A	06/05/2006	8.34	318	15.50	--	--	569.33	656040.23	5025901.28
vhm9-40B	06/05/2006	8.33	306	15.53	--	--	570.33	656040.23	5025901.28
vhm9-40C	06/05/2006	8.59	323	16.03	--	--	571.33	656040.23	5025901.28
vhm9-40D	06/05/2006	8.37	305	17.79	--	--	574.53	656040.23	5025901.28
vhm9-40E	06/05/2006	8.36	302	18.82	--	--	576.93	656040.23	5025901.28
vhm9-50A	06/05/2006	8.38	316	15.50	--	--	569.33	656037.57	5025903.06
vhm9-50B	06/05/2006	8.38	308	15.72	--	--	570.33	656037.57	5025903.06
vhm9-50C	06/05/2006	8.55	319	16.01	--	--	571.33	656037.57	5025903.06
vhm9-50D	06/05/2006	8.40	305	17.76	--	--	574.53	656037.57	5025903.06
vhm9-50E	06/05/2006	8.36	304	18.67	--	--	576.93	656037.57	5025903.06
vhm9-60A	06/05/2006	8.34	312	15.47	--	--	568.63	656034.12	5025900.95
vhm9-60B	06/05/2006	8.32	312	15.45	--	--	569.63	656034.12	5025900.95
vhm9-60C	06/05/2006	8.34	304	15.66	--	--	570.63	656034.12	5025900.95
vhm9-60D	06/05/2006	8.35	287	16.85	--	--	573.93	656034.12	5025900.95
vhm9-60E	06/05/2006	8.33	304	18.57	--	--	576.93	656034.12	5025900.95
vhm9-70A	06/05/2006	8.38	314	15.47	--	--	568.53	656031.06	5025901.08
vhm9-70B	06/05/2006	8.33	303	15.42	--	--	569.53	656031.06	5025901.08
vhm9-70C	06/05/2006	8.32	301	15.58	--	--	570.53	656031.06	5025901.08
vhm9-70D	06/05/2006	8.36	289	16.98	--	--	574.03	656031.06	5025901.08
vhm9-70E	06/05/2006	8.34	306	18.68	--	--	576.93	656031.06	5025901.08
vhm9-80A	06/05/2006	8.68	339	15.38	--	--	568.53	656028.30	5025901.47
vhm9-80B	06/05/2006	8.60	330	15.60	--	--	569.53	656028.30	5025901.47
vhm9-80C	06/05/2006	8.50	317	15.75	--	--	570.53	656028.30	5025901.47
vhm9-80D	06/05/2006	8.35	286	16.78	--	--	574.03	656028.30	5025901.47
vhm9-80E	06/05/2006	8.32	306	18.63	--	--	576.93	656028.30	5025901.47
vhm9-90A	06/05/2006	8.43	309	16.36	--	--	572.53	656024.64	5025901.55
vhm9-90B	06/05/2006	8.42	299	16.59	--	--	573.53	656024.64	5025901.55
vhm9-90C	06/05/2006	8.38	308	18.30	--	--	575.53	656024.64	5025901.55
vhm9-90D	06/05/2006	8.37	307	18.65	--	--	576.93	656024.64	5025901.55
vhm10-0A	06/05/2006	8.70	321	16.31	--	--	572.53	656051.36	5025892.01
vhm10-0B	06/05/2006	8.68	322	16.67	--	--	573.53	656051.36	5025892.01
vhm10-0C	06/05/2006	8.42	313	18.39	--	--	575.53	656051.36	5025892.01
vhm10-0D	06/05/2006	8.41	315	18.64	--	--	576.93	656051.36	5025892.01
vhm10-10A	06/05/2006	8.95	365	15.56	--	--	569.23	656047.99	5025890.65

Appendix J
Village Harbor Water Profile Field Data
May 23, 2006 through June 29, 2006
LTB CKD Release Site
CMS Land Company

Location	Date	pH, standard units	Specific Conductance umhos@25oC	Temperature, degrees C	Dissolved oxygen	Redox (oxidation potential), mV	Elevation of field measurements Ft./MSL	UTM 83 X-Coordinate	UTM 83 Y-Coordinate
vhm10-10B	06/05/2006	8.39	340	15.49	--	--	570.23	656047.99	5025890.65
vhm10-10C	06/05/2006	8.46	328	15.65	--	--	571.23	656047.99	5025890.65
vhm10-10D	06/05/2006	8.62	317	17.08	--	--	574.53	656047.99	5025890.65
vhm10-10E	06/05/2006	8.32	312	18.83	--	--	576.93	656047.99	5025890.65
vhm10-20A	06/05/2006	8.44	347	15.58	--	--	569.53	656045.46	5025892.42
vhm10-20B	06/05/2006	8.30	308	15.48	--	--	576.83	656045.46	5025892.42
vhm10-20C	06/05/2006	8.65	326	16.06	--	--	571.53	656045.46	5025892.42
vhm10-20D	06/05/2006	8.33	308	18.32	--	--	574.53	656045.46	5025892.42
vhm10-20E	06/05/2006	8.32	312	18.92	--	--	576.93	656045.46	5025892.42
vhm10-30A	06/05/2006	8.23	356	15.50	--	--	569.53	656042.28	5025893.23
vhm10-30B	06/05/2006	8.28	335	15.47	--	--	570.53	656042.28	5025893.23
vhm10-30C	06/05/2006	8.44	320	15.76	--	--	571.53	656042.28	5025893.23
vhm10-30D	06/05/2006	8.37	307	17.98	--	--	574.53	656042.28	5025893.23
vhm10-30E	06/05/2006	8.33	314	18.93	--	--	576.93	656042.28	5025893.23
vhm10-40A	06/05/2006	8.21	367	15.44	--	--	569.03	656038.50	5025893.83
vhm10-40B	06/05/2006	8.39	309	15.37	--	--	570.03	656038.50	5025893.83
vhm10-40C	06/05/2006	8.30	302	15.58	--	--	571.03	656038.50	5025893.83
vhm10-40D	06/05/2006	8.30	285	16.75	--	--	574.53	656038.50	5025893.83
vhm10-40E	06/05/2006	8.31	307	18.69	--	--	576.93	656038.50	5025893.83
vhm10-50A	06/05/2006	8.24	342	15.38	--	--	568.63	656035.76	5025895.18
vhm10-50B	06/05/2006	8.30	307	15.40	--	--	569.63	656035.76	5025895.18
vhm10-50C	06/05/2006	8.31	303	15.58	--	--	570.63	656035.76	5025895.18
vhm10-50D	06/05/2006	8.34	289	16.23	--	--	573.93	656035.76	5025895.18
vhm10-50E	06/05/2006	8.32	307	18.68	--	--	576.93	656035.76	5025895.18
vhm10-60A	06/05/2006	8.32	322	15.29	--	--	568.63	656032.50	5025895.37
vhm10-60B	06/05/2006	8.35	308	15.35	--	--	569.63	656032.50	5025895.37
vhm10-60C	06/05/2006	8.37	310	15.74	--	--	570.63	656032.50	5025895.37
vhm10-60D	06/05/2006	8.33	291	16.77	--	--	573.93	656032.50	5025895.37
vhm10-60E	06/05/2006	8.32	307	18.61	--	--	576.93	656032.50	5025895.37
vhm10-70A	06/05/2006	8.50	326	15.25	--	--	568.53	656029.57	5025895.80
vhm10-70B	06/05/2006	8.44	320	15.41	--	--	569.53	656029.57	5025895.80
vhm10-70C	06/05/2006	8.37	307	15.66	--	--	570.53	656029.57	5025895.80
vhm10-70D	06/05/2006	8.34	289	16.53	--	--	574.03	656029.57	5025895.80
vhm10-70E	06/05/2006	8.35	307	18.59	--	--	576.93	656029.57	5025895.80

Appendix J
Village Harbor Water Profile Field Data
May 23, 2006 through June 29, 2006
LTB CKD Release Site
CMS Land Company

Location	Date	pH, standard units	Specific Conductance umhos@25oC	Temperature, degrees C	Dissolved oxygen	Redox (oxidation potential), mV	Elevation of field measurements Ft./MSL	UTM 83 X-Coordinate	UTM 83 Y-Coordinate
vhm10-80A	06/05/2006	8.91	365	15.25	--	--	568.53	656025.97	5025896.21
vhm10-80B	06/05/2006	8.56	330	15.37	--	--	569.53	656025.97	5025896.21
vhm10-80C	06/05/2006	8.42	311	15.72	--	--	570.53	656025.97	5025896.21
vhm10-80D	06/05/2006	8.36	297	17.30	--	--	574.03	656025.97	5025896.21
vhm10-80E	06/05/2006	8.34	307	18.42	--	--	576.93	656025.97	5025896.21
vhm10-90A	06/05/2006	8.38	311	15.89	--	--	571.13	656023.35	5025896.94
vhm10-90B	06/05/2006	8.42	311	15.87	--	--	572.13	656023.35	5025896.94
vhm10-90C	06/05/2006	8.39	302	16.11	--	--	573.13	656023.35	5025896.94
vhm10-90D	06/05/2006	8.35	303	17.83	--	--	575.53	656023.35	5025896.94
vhm10-90E	06/05/2006	8.38	306	18.19	--	--	576.93	656023.35	5025896.94
vhm10-SA	05/26/2006	8.52	327	12.50	--	--	575.51	656055.03	5025893.78
vhm10-SB	05/26/2006	8.47	328	12.67	--	--	576.51	656055.03	5025893.78
vhm10-SC	05/26/2006	8.50	328	12.81	--	--	576.91	656055.03	5025893.78
vhm11-SA	05/26/2006	8.58	330	12.28	--	--	575.51	656054.81	5025887.04
vhm11-SB	05/26/2006	8.56	334	12.52	--	--	576.51	656054.81	5025887.04
vhm11-SC	05/26/2006	8.51	336	12.80	--	--	576.91	656054.81	5025887.04
vhm12-0A	06/06/2006	8.53	315	15.83	--	--	573.04	656051.85	5025883.80
vhm12-0B	06/06/2006	8.52	315	15.84	--	--	574.04	656051.85	5025883.80
vhm12-0C	06/06/2006	8.50	314	15.85	--	--	575.84	656051.85	5025883.80
vhm12-0D	06/06/2006	8.47	314	15.87	--	--	576.94	656051.85	5025883.80
vhm12-10A	06/06/2006	9.02	356	15.42	--	--	570.24	656049.09	5025885.41
vhm12-10B	06/06/2006	8.54	330	15.58	--	--	571.24	656049.09	5025885.41
vhm12-10C	06/06/2006	8.57	327	15.63	--	--	572.24	656049.09	5025885.41
vhm12-10D	06/06/2006	8.50	312	15.85	--	--	575.04	656049.09	5025885.41
vhm12-10E	06/06/2006	8.44	309	15.90	--	--	576.94	656049.09	5025885.41
vhm12-20A	06/06/2006	8.40	335	15.43	--	--	569.54	656046.19	5025886.26
vhm12-20B	06/06/2006	8.43	332	15.46	--	--	570.54	656046.19	5025886.26
vhm12-20C	06/06/2006	8.47	324	15.58	--	--	571.54	656046.19	5025886.26
vhm12-20D	06/06/2006	8.41	309	15.90	--	--	574.54	656046.19	5025886.26
vhm12-20E	06/06/2006	8.37	308	15.95	--	--	576.94	656046.19	5025886.26
vhm12-30A	06/06/2006	8.36	337	15.43	--	--	569.44	656043.37	5025887.38
vhm12-30B	06/06/2006	8.40	330	15.47	--	--	570.44	656043.37	5025887.38
vhm12-30C	06/06/2006	8.52	319	15.61	--	--	571.44	656043.37	5025887.38
vhm12-30D	06/06/2006	8.37	308	15.89	--	--	574.54	656043.37	5025887.38

Appendix J
Village Harbor Water Profile Field Data
May 23, 2006 through June 29, 2006
LTB CKD Release Site
CMS Land Company

Location	Date	pH, standard units	Specific Conductance umhos@25oC	Temperature, degrees C	Dissolved oxygen	Redox (oxidation potential), mV	Elevation of field measurements Ft./MSL	UTM 83 X-Coordinate	UTM 83 Y-Coordinate
vhm12-30E	06/06/2006	8.34	306	15.93	--	--	576.94	656043.37	5025887.38
vhm12-40A	06/06/2006	8.35	341	15.41	--	--	569.14	656040.17	5025888.05
vhm12-40B	06/06/2006	8.40	335	15.39	--	--	570.14	656040.17	5025888.05
vhm12-40C	06/06/2006	8.47	323	15.54	--	--	571.14	656040.17	5025888.05
vhm12-40D	06/06/2006	8.40	308	15.88	--	--	574.54	656040.17	5025888.05
vhm12-40E	06/06/2006	8.35	307	15.93	--	--	576.94	656040.17	5025888.05
vhm12-50A	06/06/2006	8.22	349	15.24	--	--	569.04	656037.42	5025888.28
vhm12-50B	06/06/2006	8.45	325	15.49	--	--	570.04	656037.42	5025888.28
vhm12-50C	06/06/2006	8.45	316	15.57	--	--	571.04	656037.42	5025888.28
vhm12-50D	06/06/2006	8.47	313	15.85	--	--	574.54	656037.42	5025888.28
vhm12-50E	06/06/2006	8.35	304	16.03	--	--	576.94	656037.42	5025888.28
vhm12-60A	06/06/2006	8.22	340	15.29	--	--	568.64	656034.62	5025890.38
vhm12-60B	06/06/2006	8.33	328	15.42	--	--	569.64	656034.62	5025890.38
vhm12-60C	06/06/2006	8.44	317	15.59	--	--	570.64	656034.62	5025890.38
vhm12-60D	06/06/2006	8.49	315	15.79	--	--	574.04	656034.62	5025890.38
vhm12-60E	06/06/2006	8.34	303	16.03	--	--	576.94	656034.62	5025890.38
vhm12-70A	06/06/2006	8.23	345	15.32	--	--	568.54	656032.07	5025890.85
vhm12-70B	06/06/2006	8.23	343	15.32	--	--	569.54	656032.07	5025890.85
vhm12-70C	06/06/2006	8.27	325	15.46	--	--	570.54	656032.07	5025890.85
vhm12-70D	06/06/2006	8.30	310	15.76	--	--	574.04	656032.07	5025890.85
vhm12-70E	06/06/2006	8.32	301	16.08	--	--	576.94	656032.07	5025890.85
vhm12-80A	06/06/2006	8.58	351	15.36	--	--	568.54	656028.70	5025892.88
vhm12-80B	06/06/2006	8.40	322	15.60	--	--	569.54	656028.70	5025892.88
vhm12-80D	06/06/2006	8.37	307	16.03	--	--	574.04	656028.70	5025892.88
vhm12-80E	06/06/2006	8.41	307	16.33	--	--	576.94	656028.70	5025892.88
vhm12-90A	06/06/2006	8.38	315	15.73	--	--	570.54	656025.82	5025893.50
vhm12-90B	06/06/2006	8.41	316	15.74	--	--	571.24	656025.82	5025893.50
vhm12-90C	06/06/2006	8.40	314	15.79	--	--	572.24	656025.82	5025893.50
vhm12-90D	06/06/2006	8.40	311	15.97	--	--	574.84	656025.82	5025893.50
vhm12-90E	06/06/2006	8.38	309	16.23	--	--	576.94	656025.82	5025893.50
vhm12-SA	05/26/2006	8.51	333	12.23	--	--	575.51	656054.56	5025883.34
vhm12-SB	05/26/2006	8.46	340	12.69	--	--	576.51	656054.56	5025883.34
vhm12-SC	05/26/2006	8.43	339	12.90	--	--	576.91	656054.56	5025883.34
vhm13-0A	06/06/2006	8.35	318	15.96	--	--	572.04	656050.14	5025875.39

Appendix J
Village Harbor Water Profile Field Data
May 23, 2006 through June 29, 2006
LTB CKD Release Site
CMS Land Company

Location	Date	pH, standard units	Specific Conductance umhos@25oC	Temperature, degrees C	Dissolved oxygen	Redox (oxidation potential), mV	Elevation of field measurements Ft./MSL	UTM 83 X-Coordinate	UTM 83 Y-Coordinate
vhm13-0B	06/06/2006	8.36	313	16.15	--	--	573.04	656050.14	5025875.39
vhm13-0C	06/06/2006	8.35	312	16.20	--	--	574.04	656050.14	5025875.39
vhm13-0D	06/06/2006	8.33	308	16.47	--	--	575.84	656050.14	5025875.39
vhm13-0E	06/06/2006	8.36	310	16.75	--	--	576.94	656050.14	5025875.39
vhm13-10A	06/06/2006	8.45	322	15.92	--	--	570.94	656048.02	5025875.83
vhm13-10B	06/06/2006	8.41	319	16.01	--	--	571.94	656048.02	5025875.83
vhm13-10C	06/06/2006	8.43	317	16.09	--	--	572.94	656048.02	5025875.83
vhm13-10D	06/06/2006	8.37	309	16.49	--	--	575.24	656048.02	5025875.83
vhm13-10E	06/06/2006	8.37	309	16.81	--	--	576.94	656048.02	5025875.83
vhm13-20A	06/06/2006	8.35	362	15.65	--	--	569.24	656045.57	5025877.07
vhm13-20B	06/06/2006	8.37	342	15.73	--	--	570.24	656045.57	5025877.07
vhm13-20C	06/06/2006	8.46	323	15.84	--	--	571.24	656045.57	5025877.07
vhm13-20D	06/06/2006	8.33	309	16.52	--	--	574.54	656045.57	5025877.07
vhm13-20E	06/06/2006	8.35	309	16.98	--	--	576.94	656045.57	5025877.07
vhm13-SA	05/26/2006	8.36	339	12.39	--	--	576.51	056053.60	5025875.99
vhm13-SB	05/26/2006	8.31	334	12.80	--	--	576.91	656053.60	5025875.99
vhm14-0A	06/06/2006	8.39	312	16.50	--	--	573.34	656049.25	5025870.39
vhm14-0B	06/06/2006	8.33	309	16.74	--	--	574.34	656049.25	5025870.39
vhm14-0C	06/06/2006	8.32	309	16.83	--	--	575.94	656049.25	5025870.39
vhm14-0D	06/06/2006	8.34	309	17.24	--	--	576.94	656049.25	5025870.39
vhm14-10A	06/06/2006	8.35	356	15.59	--	--	569.14	656046.57	5025871.10
vhm14-10B	06/06/2006	8.40	333	15.81	--	--	570.14	656046.57	5025871.10
vhm14-10C	06/06/2006	8.43	318	15.92	--	--	571.14	656046.57	5025871.10
vhm14-10D	06/06/2006	8.33	309	16.84	--	--	574.54	656046.57	5025871.10
vhm14-10E	06/06/2006	8.37	310	17.53	--	--	576.94	656046.57	5025871.10
vhm14-20A	06/06/2006	8.24	367	15.54	--	--	568.74	656044.14	5025872.62
vhm14-20B	06/06/2006	8.28	338	15.77	--	--	569.74	656044.14	5025872.62
vhm14-20C	06/06/2006	8.55	326	15.92	--	--	570.74	656044.14	5025872.62
vhm14-20D	06/06/2006	8.32	309	16.84	--	--	574.04	656044.14	5025872.62
vhm14-20E	06/06/2006	8.33	309	16.98	--	--	576.94	656044.14	5025872.62
vhm14-30A	06/06/2006	8.19	392	15.59	--	--	568.84	656041.92	5025873.93
vhm14-30B	06/06/2006	8.31	335	15.79	--	--	569.84	656041.92	5025873.93
vhm14-30C	06/06/2006	8.56	322	15.96	--	--	570.84	656041.92	5025873.93
vhm14-30D	06/06/2006	8.32	309	16.81	--	--	574.04	656041.92	5025873.93

Appendix J
Village Harbor Water Profile Field Data
May 23, 2006 through June 29, 2006
LTB CKD Release Site
CMS Land Company

Location	Date	pH, standard units	Specific Conductance umhos@25oC	Temperature, degrees C	Dissolved oxygen	Redox (oxidation potential), mV	Elevation of field measurements Ft./MSL	UTM 83 X-Coordinate	UTM 83 Y-Coordinate
vhm14-30E	06/06/2006	8.31	309	17.14	--	--	576.94	656041.92	5025873.93
vhm14-40A	06/06/2006	8.21	385	15.73	--	--	568.54	656039.26	5025875.85
vhm14-40B	06/06/2006	8.34	339	15.91	--	--	569.54	656039.26	5025875.85
vhm14-40C	06/06/2006	8.61	324	16.02	--	--	570.54	656039.26	5025875.85
vhm14-40D	06/06/2006	8.33	309	16.79	--	--	574.04	656039.26	5025875.85
vhm14-40E	06/06/2006	8.33	309	17.31	--	--	576.94	656039.26	5025875.85
vhm14-50A	06/06/2006	8.36	363	15.89	--	--	568.44	656036.77	5025877.78
vhm14-50B	06/06/2006	8.48	328	15.97	--	--	569.44	656036.77	5025877.78
vhm14-50C	06/06/2006	8.54	316	16.01	--	--	570.44	656036.77	5025877.78
vhm14-50D	06/06/2006	8.34	310	16.73	--	--	574.04	656036.77	5025877.78
vhm14-50E	06/06/2006	8.32	309	17.22	--	--	576.94	656036.77	5025877.78
vhm14-60A	06/06/2006	8.54	320	16.06	--	--	568.44	656033.52	5025878.87
vhm14-60B	06/06/2006	8.55	320	15.99	--	--	569.44	656033.52	5025878.87
vhm14-60C	06/06/2006	8.53	316	15.99	--	--	570.44	656033.52	5025878.87
vhm14-60D	06/06/2006	8.35	306	16.63	--	--	574.04	656033.52	5025878.87
vhm14-60E	06/06/2006	8.32	309	17.03	--	--	576.94	656033.52	5025878.87
vhm14-70A	06/06/2006	8.49	316	16.05	--	--	568.54	656031.28	5025881.20
vhm14-70B	06/06/2006	8.46	312	15.99	--	--	569.54	656031.28	5025881.20
vhm14-70C	06/06/2006	8.39	307	16.20	--	--	570.54	656031.28	5025881.20
vhm14-70D	06/06/2006	8.29	309	16.83	--	--	574.04	656031.28	5025881.20
vhm14-70E	06/06/2006	8.31	310	16.98	--	--	576.94	656031.28	5025881.20
vhm14-80A	06/06/2006	8.48	310	16.00	--	--	569.44	656028.66	5025882.45
vhm14-80B	06/06/2006	8.46	309	15.99	--	--	570.44	656028.66	5025882.45
vhm14-80C	06/06/2006	8.40	307	16.41	--	--	571.44	656028.66	5025882.45
vhm14-80D	06/06/2006	8.30	310	16.85	--	--	574.54	656028.66	5025882.45
vhm14-80E	06/06/2006	8.31	312	17.17	--	--	576.94	656028.66	5025882.45
vhm14-90A	06/06/2006	8.49	311	16.01	--	--	568.54	656025.98	5025884.31
vhm14-90B	06/06/2006	8.42	298	15.94	--	--	569.54	656025.98	5025884.31
vhm14-90C	06/06/2006	8.40	296	15.91	--	--	570.54	656025.98	5025884.31
vhm14-90D	06/06/2006	8.31	311	16.86	--	--	574.04	656025.98	5025884.31
vhm14-90E	06/06/2006	8.30	312	17.45	--	--	576.94	656025.98	5025884.31
vhm14-100A	06/06/2006	8.19	369	15.37	--	--	568.54	656023.73	5025886.66
vhm14-100B	06/06/2006	8.32	288	15.80	--	--	569.54	656023.73	5025886.66
vhm14-100C	06/06/2006	8.37	297	15.96	--	--	570.54	656023.73	5025886.66

Appendix J
Village Harbor Water Profile Field Data
May 23, 2006 through June 29, 2006
LTB CKD Release Site
CMS Land Company

Location	Date	pH, standard units	Specific Conductance umhos@25oC	Temperature, degrees C	Dissolved oxygen	Redox (oxidation potential), mV	Elevation of field measurements Ft./MSL	UTM 83 X-Coordinate	UTM 83 Y-Coordinate
vhm14-100D	06/06/2006	8.29	310	16.72	--	--	574.04	656023.73	5025886.66
vhm14-100E	06/06/2006	8.31	313	17.05	--	--	576.94	656023.73	5025886.66
vhm14-110A	06/06/2006	8.45	314	16.28	--	--	570.49	656021.50	5025888.93
vhm14-110B	06/06/2006	8.37	310	16.68	--	--	571.49	656021.50	5025888.93
vhm14-110C	06/06/2006	8.32	311	16.73	--	--	572.49	656021.50	5025888.93
vhm14-110D	06/06/2006	8.31	314	16.84	--	--	574.99	656021.50	5025888.93
vhm14-110E	06/06/2006	8.33	311	17.36	--	--	576.89	656021.50	5025888.93
vhm14-120A	06/06/2006	8.35	309	16.77	--	--	572.49	656018.82	5025891.67
vhm14-120B	06/06/2006	8.36	310	16.83	--	--	573.49	656018.82	5025891.67
vhm14-120C	06/06/2006	8.34	311	16.88	--	--	575.49	656018.82	5025891.67
vhm14-120D	06/06/2006	8.35	310	17.28	--	--	576.89	656018.82	5025891.67
vhm14-SA	05/26/2006	8.39	328	12.34	--	--	576.51	656053.01	5025869.45
vhm14-SB	05/26/2006	8.26	328	12.83	--	--	576.91	656053.01	5025869.45
vhm15-0A	06/06/2006	8.25	325	16.96	--	--	571.49	656048.67	5025866.56
vhm15-0B	06/06/2006	8.30	320	17.02	--	--	572.49	656048.67	5025866.56
vhm15-0C	06/06/2006	8.29	321	17.02	--	--	573.49	656048.67	5025866.56
vhm15-0D	06/06/2006	8.31	322	17.18	--	--	575.49	656048.67	5025866.56
vhm1-50E	05/23/2006	8.15	244	9.27	--	26	576.94	656042.20	5025946.66
vhm15-0E	06/06/2006	8.35	323	17.42	--	--	576.89	656048.67	5025866.56
vhm15-10A	06/06/2006	7.58	912	10.39	--	--	568.49	656047.80	5025868.32
vhm15-10B	06/06/2006	7.90	395	14.63	--	--	569.49	656047.80	5025868.32
vhm15-10C	06/06/2006	8.41	331	16.66	--	--	570.49	656047.80	5025868.32
vhm15-10D	06/06/2006	8.40	322	16.99	--	--	573.99	656047.80	5025868.32
vhm15-10E	06/06/2006	8.46	323	17.40	--	--	576.89	656047.80	5025868.32
vhm15-20A	06/06/2006	7.64	645	12.31	--	--	568.49	656045.49	5025869.66
vhm15-20B	06/06/2006	8.69	313	16.19	--	--	569.49	656045.49	5025869.66
vhm15-20C	06/06/2006	8.48	314	16.58	--	--	570.49	656045.49	5025869.66
vhm15-20D	06/06/2006	8.41	322	17.04	--	--	573.99	656045.49	5025869.66
vhm15-20E	06/06/2006	8.42	323	17.37	--	--	576.89	656045.49	5025869.66
vhm15-30A	06/06/2006	8.33	412	14.70	--	--	568.39	656043.78	5025872.87
vhm15-30B	06/06/2006	8.57	294	16.03	--	--	569.39	656043.78	5025872.87
vhm15-30C	06/06/2006	8.50	299	16.15	--	--	570.39	656043.78	5025872.87
vhm15-30D	06/06/2006	8.38	321	17.04	--	--	573.99	656043.78	5025872.87
vhm15-30E	06/06/2006	8.41	323	17.38	--	--	576.89	656043.78	5025872.87

Appendix J
Village Harbor Water Profile Field Data
May 23, 2006 through June 29, 2006
LTB CKD Release Site
CMS Land Company

Location	Date	pH, standard units	Specific Conductance umhos@25oC	Temperature, degrees C	Dissolved oxygen	Redox (oxidation potential), mV	Elevation of field measurements Ft./MSL	UTM 83 X-Coordinate	UTM 83 Y-Coordinate
vhm15-SA	05/26/2006	8.22	328	12.42	--	--	576.51	656051.66	5025865.85
vhm15-SB	05/26/2006	8.27	330	13.08	--	--	576.91	656051.66	5025865.85
vhm16-0A	06/06/2006	8.36	321	16.96	--	--	571.89	656048.08	5025860.95
vhm16-0B	06/06/2006	8.37	320	17.00	--	--	572.89	656048.08	5025860.95
vhm16-0C	06/06/2006	8.36	320	17.02	--	--	575.19	656048.08	5025860.95
vhm16-0D	06/06/2006	8.39	321	17.28	--	--	576.89	656048.08	5025860.95
vhm16-10A	06/06/2006	8.35	319	16.60	--	--	570.99	656047.10	5025863.73
vhm16-10B	06/06/2006	8.37	319	16.79	--	--	571.99	656047.10	5025863.73
vhm16-10C	06/06/2006	8.37	320	16.86	--	--	572.99	656047.10	5025863.73
vhm16-10D	06/06/2006	8.34	322	17.02	--	--	575.29	656047.10	5025863.73
vhm16-10E	06/06/2006	8.39	322	17.28	--	--	576.89	656047.10	5025863.73
vhm16-20A	06/06/2006	7.77	604	12.50	--	--	568.59	656046.03	5025866.28
vhm16-20B	06/06/2006	8.55	305	16.03	--	--	569.59	656046.03	5025866.28
vhm16-20C	06/06/2006	8.60	302	16.12	--	--	570.59	656046.03	5025866.28
vhm16-20D	06/06/2006	8.41	320	16.93	--	--	573.99	656046.03	5025866.28
vhm16-20E	06/06/2006	8.44	322	17.32	--	--	576.89	656046.03	5025866.28
vhm16-30A	06/06/2006	7.68	743	12.20	--	--	567.79	656043.54	5025868.35
vhm16-30B	06/06/2006	8.57	297	16.00	--	--	568.79	656043.54	5025868.35
vhm16-30C	06/06/2006	8.61	298	16.11	--	--	569.79	656043.54	5025868.35
vhm16-30D	06/06/2006	8.40	319	16.98	--	--	573.69	656043.54	5025868.35
vhm16-30E	06/06/2006	8.39	324	17.21	--	--	576.89	656043.54	5025868.35
vhm16-40A	06/06/2006	8.16	370	15.33	--	--	568.09	656041.74	5025870.39
vhm16-40B	06/06/2006	8.39	297	15.92	--	--	569.09	656041.74	5025870.39
vhm16-40C	06/06/2006	8.55	307	16.32	--	--	570.09	656041.74	5025870.39
vhm16-40D	06/06/2006	8.36	321	17.10	--	--	573.89	656041.74	5025870.39
vhm16-40E	06/06/2006	8.37	323	17.18	--	--	576.89	656041.74	5025870.39
vhm16-50A	06/06/2006	8.11	399	15.08	--	--	568.29	656038.34	5025871.53
vhm16-50B	06/06/2006	8.43	298	16.25	--	--	569.29	656038.34	5025871.53
vhm16-50C	06/06/2006	8.46	302	16.34	--	--	570.29	656038.34	5025871.53
vhm16-50D	06/06/2006	8.37	322	17.14	--	--	573.89	656038.34	5025871.53
vhm16-50E	06/06/2006	8.36	322	17.15	--	--	576.89	656038.34	5025871.53
vhm16-60A	06/06/2006	8.19	346	15.38	--	--	568.09	656036.29	5025874.14
vhm16-60B	06/06/2006	8.41	287	16.06	--	--	569.09	656036.29	5025874.14
vhm16-60C	06/06/2006	8.41	292	16.27	--	--	570.09	656036.29	5025874.14

Appendix J
Village Harbor Water Profile Field Data
May 23, 2006 through June 29, 2006
LTB CKD Release Site
CMS Land Company

Location	Date	pH, standard units	Specific Conductance umhos@25oC	Temperature, degrees C	Dissolved oxygen	Redox (oxidation potential), mV	Elevation of field measurements Ft./MSL	UTM 83 X-Coordinate	UTM 83 Y-Coordinate
vhm16-60D	06/06/2006	8.36	321	17.08	--	--	573.79	656036.29	5025874.14
vhm16-60E	06/06/2006	8.36	321	17.07	--	--	576.89	656036.29	5025874.14
vhm16-70A	06/06/2006	8.19	344	15.42	--	--	568.39	656033.91	5025876.37
vhm16-70B	06/06/2006	8.35	286	16.08	--	--	569.39	656033.91	5025876.37
vhm16-70C	06/06/2006	8.37	288	16.02	--	--	570.39	656033.91	5025876.37
vhm16-70D	06/06/2006	8.34	321	17.06	--	--	573.99	656033.91	5025876.37
vhm16-70E	06/06/2006	8.34	322	17.08	--	--	576.89	656033.91	5025876.37
vhm16-80A	06/06/2006	8.15	351	15.35	--	--	568.49	656031.11	5025879.07
vhm16-80B	06/06/2006	8.31	292	15.96	--	--	569.49	656031.11	5025879.07
vhm16-80C	06/06/2006	8.35	284	16.13	--	--	570.49	656031.11	5025879.07
vhm16-80D	06/06/2006	8.35	319	17.02	--	--	573.99	656031.11	5025879.07
vhm16-80E	06/06/2006	8.34	320	17.04	--	--	576.89	656031.11	5025879.07
vhm16-90A	06/06/2006	8.08	359	15.27	--	--	568.39	656028.73	5025881.26
vhm16-90B	06/06/2006	8.26	308	15.74	--	--	569.39	656028.73	5025881.26
vhm16-90C	06/06/2006	8.34	283	16.10	--	--	570.39	656028.73	5025881.26
vhm16-90D	06/06/2006	8.36	318	17.00	--	--	573.99	656028.73	5025881.26
vhm16-90E	06/06/2006	8.34	319	17.05	--	--	576.89	656028.73	5025881.26
vhm16-100A	06/06/2006	8.13	356	15.25	--	--	568.29	656026.71	5025883.82
vhm16-100B	06/06/2006	8.17	343	15.39	--	--	569.29	656026.71	5025883.82
vhm16-100C	06/06/2006	8.32	296	15.98	--	--	570.29	656026.71	5025883.82
vhm16-100D	06/06/2006	8.34	315	16.90	--	--	573.89	656026.71	5025883.82
vhm16-100E	06/06/2006	8.35	319	17.04	--	--	576.89	656026.71	5025883.82
vhm16-110A	06/06/2006	8.11	357	15.22	--	--	568.49	656024.21	5025886.34
vhm16-110B	06/06/2006	8.13	343	15.46	--	--	569.49	656024.21	5025886.34
vhm16-110C	06/06/2006	8.46	306	16.02	--	--	570.49	656024.21	5025886.34
vhm16-110D	06/06/2006	8.35	317	16.94	--	--	573.99	656024.21	5025886.34
vhm16-110E	06/06/2006	8.35	318	17.01	--	--	576.89	656024.21	5025886.34
vhm16-SA	05/26/2006	8.32	337	12.82	--	--	576.51	656050.62	5025857.92
vhm16-SB	05/26/2006	8.27	343	13.22	--	--	576.91	656050.62	5025857.92
vhm17-0A	06/07/2006	8.58	321	15.98	8.4	269	573.21	656046.38	5025854.79
vhm17-0B	06/07/2006	8.64	319	16.01	9.2	266	574.29	656046.38	5025854.79
vhm17-0C	06/07/2006	8.73	324	16.25	10	262	575.41	656046.38	5025854.79
vhm17-0D	06/07/2006	8.81	327	16.42	9.9	257	577.04	656046.38	5025854.79
vhm17-10A	06/07/2006	8.76	310	15.54	9.7	254	570.91	656045.24	5025856.91

Appendix J
Village Harbor Water Profile Field Data
May 23, 2006 through June 29, 2006
LTB CKD Release Site
CMS Land Company

Location	Date	pH, standard units	Specific Conductance umhos@25oC	Temperature, degrees C	Dissolved oxygen	Redox (oxidation potential), mV	Elevation of field measurements Ft./MSL	UTM 83 X-Coordinate	UTM 83 Y-Coordinate
vhm17-10B	06/07/2006	8.75	311	15.69	9.6	255	571.88	656045.24	5025856.91
vhm17-10C	06/07/2006	8.79	313	15.88	9.9	254	572.87	656045.24	5025856.91
vhm17-10D	06/07/2006	8.80	325	16.17	10.2	253	575.28	656045.24	5025856.91
vhm17-10E	06/07/2006	8.87	329	16.36	10.3	249	577.06	656045.24	5025856.91
vhm17-10F	06/07/2006	8.91	329	16.38	10	247	577.05	656045.24	5025856.91
vhm17-20A	06/07/2006	8.81	310	15.02	10.8	247	568.76	656043.93	5025858.92
vhm17-20B	06/07/2006	8.78	308	15.05	10	245	569.71	656043.93	5025858.92
vhm17-20C	06/07/2006	8.80	308	15.06	10.1	243	569.69	656043.93	5025858.92
vhm17-20D	06/07/2006	8.83	305	15.19	10.2	240	570.69	656043.93	5025858.92
vhm17-20E	06/07/2006	8.81	317	15.96	10.3	242	573.86	656043.93	5025858.92
vhm17-20F	06/07/2006	8.84	331	16.36	10.4	240	577.05	656043.93	5025858.92
vhm17-30A	06/07/2006	8.80	320	14.76	10.6	236	567.52	656042.23	5025861.72
vhm17-30B	06/07/2006	8.79	369	14.71	10.4	235	567.51	656042.23	5025861.72
vhm17-30C	06/07/2006	8.90	315	14.88	10.4	225	568.53	656042.23	5025861.72
vhm17-30D	06/07/2006	8.94	313	14.89	10.4	221	568.51	656042.23	5025861.72
vhm17-30E	06/07/2006	8.95	305	14.97	10.4	219	569.48	656042.23	5025861.72
vhm17-30F	06/07/2006	8.99	316	15.87	10.3	216	573.44	656042.23	5025861.72
vhm17-30G	06/07/2006	8.97	333	16.43	10.4	219	577.08	656042.23	5025861.72
vhm17-40A	06/07/2006	8.76	326	14.51	10.6	227	567.68	656040.73	5025863.90
vhm17-40B	06/07/2006	8.95	308	14.92	10.4	213	568.59	656040.73	5025863.90
vhm17-40C	06/07/2006	9.09	306	14.96	10.6	203	569.62	656040.73	5025863.90
vhm17-40D	06/07/2006	9.01	329	15.98	10.4	207	573.72	656040.73	5025863.90
vhm17-40E	06/07/2006	8.93	334	16.42	10.3	214	577.03	656040.73	5025863.90
vhm17-40F	06/07/2006	8.98	334	16.44	10.3	212	577.05	656040.73	5025863.90
vhm17-50A	06/07/2006	8.88	300	14.86	10.6	223	568.22	656041.89	5025855.72
vhm17-50B	06/07/2006	8.90	297	14.87	10.6	221	569.17	656041.89	5025855.72
vhm17-50C	06/07/2006	8.97	299	14.93	10.8	216	570.23	656041.89	5025855.72
vhm17-50D	06/07/2006	8.95	324	15.99	10.5	217	573.66	656041.89	5025855.72
vhm17-50E	06/07/2006	8.95	333	16.63	10.1	220	577.04	656041.89	5025855.72
vhm17-50F	06/07/2006	8.90	332	16.68	10	223	577.05	656041.89	5025855.72
vhm17-SA	05/26/2006	8.33	330	12.64	--	--	576.51	656049.12	5025855.08
vhm17-SB	05/26/2006	8.22	338	12.93	--	--	576.91	656049.12	5025855.08
vhm18-0A	06/07/2006	8.44	347	15.76	8.1	242	572.43	656044.29	5025853.73
vhm18-0A	06/07/2006	8.39	319	15.54	9.4	227	572.03	656044.29	5025853.73

Appendix J
Village Harbor Water Profile Field Data
May 23, 2006 through June 29, 2006
LTB CKD Release Site
CMS Land Company

Location	Date	pH, standard units	Specific Conductance umhos@25oC	Temperature, degrees C	Dissolved oxygen	Redox (oxidation potential), mV	Elevation of field measurements Ft./MSL	UTM 83 X-Coordinate	UTM 83 Y-Coordinate
vhm18-0B	06/07/2006	8.42	347	15.77	8.1	242	572.43	656044.29	5025853.73
vhm18-0B	06/07/2006	8.39	318	15.51	9.2	230	572.04	656044.29	5025853.73
vhm18-0C	06/07/2006	8.56	323	15.95	8.1	237	573.46	656044.29	5025853.73
vhm18-0D	06/07/2006	8.78	325	16.19	9	229	574.47	656044.29	5025853.73
vhm18-0E	06/07/2006	8.85	330	16.4	9.9	227	576.03	656044.29	5025853.73
vhm18-0F	06/07/2006	8.90	327	16.79	9.9	225	577.09	656044.29	5025853.73
vhm18-10A	06/07/2006	8.94	309	15.09	10.3	223	569.05	656041.46	5025852.93
vhm18-10B	06/07/2006	8.97	305	15.16	10.2	219	570.03	656041.46	5025852.93
vhm18-10C	06/07/2006	9.09	304	15.11	10.8	213	571.02	656041.46	5025852.93
vhm18-10D	06/07/2006	9.07	317	15.94	11	214	574.16	656041.46	5025852.93
vhm18-10E	06/07/2006	8.92	332	16.73	10.3	222	577.11	656041.46	5025852.93
vhm18-10F	06/07/2006	8.91	331	16.79	10.2	222	577.11	656041.46	5025852.93
vhm18-20A	06/07/2006	8.89	317	14.81	10.6	211	567.44	656039.40	5025855.02
vhm18-20B	06/07/2006	8.96	306	14.87	10.4	202	568.53	656039.40	5025855.02
vhm18-20C	06/07/2006	9.05	304	14.91	10.6	197	569.53	656039.40	5025855.02
vhm18-20D	06/07/2006	9.02	311	15.74	10.6	199	573.50	656039.40	5025855.02
vhm18-20E	06/07/2006	9.03	311	15.86	10.5	199	573.51	656039.40	5025855.02
vhm18-20F	06/07/2006	8.94	332	16.44	10.4	204	577.10	656039.40	5025855.02
vhm18-20G	06/07/2006	8.89	332	16.44	10.4	209	577.11	656039.40	5025855.02
vhm18b-80B	06/07/2006	8.51	293	14.94	11.1	221	569.23	656028.29	5025870.73
vhm18b-80C	06/07/2006	8.49	303	15.56	11	221	570.18	656028.29	5025870.73
vhm18b-80D	06/07/2006	8.54	337	16.84	10.5	218	573.82	656028.29	5025870.73
vhm18b-80E	06/07/2006	8.58	339	16.89	10.3	216	577.07	656028.29	5025870.73
vhm18b-90A	06/07/2006	8.45	289	14.93	11	229	567.98	656025.78	5025873.21
vhm18-SA	05/26/2006	8.26	338	12.86	--	--	576.51	656047.18	5025851.36
vhm18-SB	05/26/2006	8.26	339	12.93	--	--	576.91	656047.18	5025851.36
vhm18b-0A	06/07/2006	8.39	316	15.46	9.1	234	572.01	--	--
vhm18b-0B	06/07/2006	8.39	317	15.94	9.2	236	573.00	--	--
vhm18b-0C	06/07/2006	8.45	327	16.34	9.6	234	573.94	--	--
vhm18b-0D	06/07/2006	8.53	330	17.06	9.9	233	575.98	--	--
vhm18b-0E	06/07/2006	8.56	330	17.12	10	232	577.07	--	--
vhm18b-100A	06/07/2006	8.47	291	14.98	11	231	568.13	656022.87	5025876.00
vhm18b-100B	06/07/2006	8.45	300	15.27	11.1	232	569.06	656022.87	5025876.00
vhm18b-100C	06/07/2006	8.46	316	15.88	11	231	570.12	656022.87	5025876.00

Appendix J
Village Harbor Water Profile Field Data
May 23, 2006 through June 29, 2006
LTB CKD Release Site
CMS Land Company

Location	Date	pH, standard units	Specific Conductance umhos@25oC	Temperature, degrees C	Dissolved oxygen	Redox (oxidation potential), mV	Elevation of field measurements Ft./MSL	UTM 83 X-Coordinate	UTM 83 Y-Coordinate
vhm18b-100D	06/07/2006	8.52	338	16.85	10.5	228	573.68	656022.87	5025876.00
vhm18b-100E	06/07/2006	8.57	339	16.87	10.4	225	577.04	656022.87	5025876.00
vhm18b-10A	06/07/2006	8.32	309	15.26	9.9	162	569.81	656042.51	5025854.79
vhm18b-10B	06/07/2006	8.39	304	15.16	9.9	160	570.75	656042.51	5025854.79
vhm18b-10C	06/07/2006	8.50	304	15.15	10.4	168	571.73	656042.51	5025854.79
vhm18b-10D	06/07/2006	8.53	329	17.07	10.3	180	574.33	656042.51	5025854.79
vhm18b-10E	06/07/2006	8.56	330	17.15	10.3	184	577.08	656042.51	5025854.79
vhm18b-20A	06/07/2006	8.43	319	14.94	10.5	134	567.86	656041.44	5025857.20
vhm18b-20B	06/07/2006	8.47	309	14.93	10	131	568.76	656041.44	5025857.20
vhm18b-20C	06/07/2006	8.55	305	14.97	10.4	141	569.73	656041.44	5025857.20
vhm18b-20D	06/07/2006	8.52	323	16.1	10.5	156	573.59	656041.44	5025857.20
vhm18b-20E	06/07/2006	8.57	330	17.13	10.3	158	577.07	656041.44	5025857.20
vhm18b-20F	06/07/2006	8.57	330	17.13	10.3	162	577.07	656041.44	5025857.20
vhm18b-30A	06/07/2006	8.13	565	13.71	11	213	567.15	656039.06	5025859.34
vhm18b-30B	06/07/2006	8.55	313	14.86	10.4	193	568.15	656039.06	5025859.34
vhm18b-30C	06/07/2006	8.64	302	14.95	10.9	191	569.09	656039.06	5025859.34
vhm18b-30D	06/07/2006	8.52	330	16.96	10.4	197	573.49	656039.06	5025859.34
vhm18b-30E	06/07/2006	8.57	333	17.08	10.3	196	577.07	656039.06	5025859.34
vhm18b-40A	06/07/2006	8.24	592	13.18	10.8	220	567.21	656037.02	5025861.45
vhm18b-40B	06/07/2006	8.45	300	14.77	10	207	568.17	656037.02	5025861.45
vhm18b-40C	06/07/2006	8.62	299	14.87	10.7	199	569.08	656037.02	5025861.45
vhm18b-40D	06/07/2006	8.50	332	17.03	10.4	204	573.50	656037.02	5025861.45
vhm18b-40E	06/07/2006	8.56	334	17.03	10.3	202	577.06	656037.02	5025861.45
vhm18b-50A	06/07/2006	8.55	340	14.74	11	207	567.49	656035.06	5025863.98
vhm18b-50B	06/07/2006	8.56	298	14.86	10.9	203	568.47	656035.06	5025863.98
vhm18b-50C	06/07/2006	8.58	293	14.89	11.1	203	569.53	656035.06	5025863.98
vhm18b-50D	06/07/2006	8.56	335	16.92	10.5	203	573.44	656035.06	5025863.98
vhm18b-50E	06/07/2006	8.60	335	16.96	10.3	202	577.08	656035.06	5025863.98
vhm18b-60A	06/07/2006	8.49	295	14.91	11	215	567.82	656032.10	5025865.79
vhm18b-60B	06/07/2006	8.53	294	14.91	11.2	213	568.70	656032.10	5025865.79
vhm18b-60C	06/07/2006	8.52	293	15.08	11.1	214	569.64	656032.10	5025865.79
vhm18b-60D	06/07/2006	8.53	335	16.88	10.6	213	573.52	656032.10	5025865.79
vhm18b-60E	06/07/2006	8.58	337	16.91	10.4	210	577.05	656032.10	5025865.79
vhm18b-70A	06/07/2006	8.54	295	14.9	11.1	214	567.96	656030.28	5025868.34

Appendix J
Village Harbor Water Profile Field Data
May 23, 2006 through June 29, 2006
LTB CKD Release Site
CMS Land Company

Location	Date	pH, standard units	Specific Conductance umhos@25oC	Temperature, degrees C	Dissolved oxygen	Redox (oxidation potential), mV	Elevation of field measurements Ft./MSL	UTM 83 X-Coordinate	UTM 83 Y-Coordinate
vhm18b-70B	06/07/2006	8.56	296	14.89	11.2	213	569.07	656030.28	5025868.34
vhm18b-70C	06/07/2006	8.55	293	15.06	11.2	214	570.08	656030.28	5025868.34
vhm18b-70D	06/07/2006	8.55	337	16.87	10.5	213	573.95	656030.28	5025868.34
vhm18b-70E	06/07/2006	8.59	339	16.89	10.3	213	577.05	656030.28	5025868.34
vhm18b-80A	06/07/2006	8.51	295	14.97	10.7	220	568.16	656028.29	5025870.73
vhm18b-90B	06/07/2006	8.46	289	14.93	11	228	567.97	656025.78	5025873.21
vhm18b-90C	06/07/2006	8.46	289	14.94	11.2	229	568.97	656025.78	5025873.21
vhm18b-90D	06/07/2006	8.46	299	15.41	11.1	230	569.93	656025.78	5025873.21
vhm18b-90E	06/07/2006	8.55	338	16.86	10.6	224	573.84	656025.78	5025873.21
vhm18b-90F	06/07/2006	8.58	338	16.87	10.4	223	577.05	656025.78	5025873.21
vhm18b-110A	06/07/2006	8.51	291	14.96	10.9	233	568.06	656022.10	5025879.05
vhm18b-110B	06/07/2006	8.50	301	15.28	11	233	569.04	656022.10	5025879.05
vhm18b-110C	06/07/2006	8.52	326	16.23	10.8	232	570.03	656022.10	5025879.05
vhm18b-110D	06/07/2006	8.58	338	16.83	10.5	229	573.69	656022.10	5025879.05
vhm18b-110E	06/07/2006	8.58	339	16.86	10.4	229	577.04	656022.10	5025879.05
vhm18b-120A	06/07/2006	8.42	383	14.82	10.5	230	568.05	656020.68	5025881.87
vhm18b-120B	06/07/2006	8.46	296	14.96	10.1	225	569.06	656020.68	5025881.87
vhm18b-120C	06/07/2006	8.52	307	15.63	10.5	221	570.08	656020.68	5025881.87
vhm18b-120D	06/07/2006	8.58	337	16.84	10.5	217	573.66	656020.68	5025881.87
vhm18b-120E	06/07/2006	8.59	337	16.86	10.4	218	577.04	656020.68	5025881.87
vhm18b-130A	06/07/2006	8.54	306	15.11	10.9	220	567.26	656017.95	5025883.96
vhm18b-130B	06/07/2006	8.55	313	15.19	11	214	568.28	656017.95	5025883.96
vhm18b-130C	06/07/2006	8.52	323	15.98	10.6	212	569.35	656017.95	5025883.96
vhm18b-130D	06/07/2006	8.58	336	16.74	10.4	209	573.20	656017.95	5025883.96
vhm18b-130E	06/07/2006	8.59	336	16.9	10.3	210	577.09	656017.95	5025883.96
vhm18b-140A	06/07/2006	7.81	341	15.36	9.4	116	568.27	656016.59	5025886.77
vhm18b-140B	06/07/2006	8.22	329	15.48	9.4	120	569.42	656016.59	5025886.77
vhm18b-140C	06/07/2006	8.36	331	16.11	9.8	132	570.33	656016.59	5025886.77
vhm18b-140D	06/07/2006	8.56	336	16.88	10.2	149	573.78	656016.59	5025886.77
vhm18b-140E	06/07/2006	8.57	336	16.91	10.2	155	577.08	656016.59	5025886.77
vhm18b-150A	06/07/2006	8.49	326	16.51	10.1	185	572.15	656015.09	5025889.67
vhm18b-150B	06/07/2006	8.49	326	16.51	10	188	572.14	656015.09	5025889.67
vhm18b-150C	06/07/2006	8.54	335	16.89	9.9	188	573.29	656015.09	5025889.67
vhm18b-150D	06/07/2006	8.57	334	16.94	10.2	191	575.88	656015.09	5025889.67

Appendix J
Village Harbor Water Profile Field Data
May 23, 2006 through June 29, 2006
LTB CKD Release Site
CMS Land Company

Location	Date	pH, standard units	Specific Conductance umhos@25oC	Temperature, degrees C	Dissolved oxygen	Redox (oxidation potential), mV	Elevation of field measurements Ft./MSL	UTM 83 X-Coordinate	UTM 83 Y-Coordinate
vhm18b-150E	06/07/2006	8.58	334	16.94	10.2	193	577.05	656015.09	5025889.67
vhm19-0A	06/07/2006	8.09	355	15.91	9.2	281	571.53	656040.12	5025849.29
vhm19-0B	06/07/2006	8.14	352	16.45	9.1	278	572.58	656040.12	5025849.29
vhm19-0C	06/07/2006	8.27	341	16.96	9.2	274	573.58	656040.12	5025849.29
vhm19-0D	06/07/2006	8.49	340	17.06	10	265	575.97	656040.12	5025849.29
vhm19-0E	06/07/2006	8.55	339	17.25	10.4	261	577.06	656040.12	5025849.29
vhm19-10A	06/07/2006	8.54	319	15.29	11.2	257	568.91	656040.34	5025852.67
vhm19-10B	06/07/2006	8.52	316	15.34	11	255	569.89	656040.34	5025852.67
vhm19-10C	06/07/2006	8.57	314	15.44	11.1	250	570.82	656040.34	5025852.67
vhm19-10D	06/07/2006	8.50	340	16.96	10.7	251	573.74	656040.34	5025852.67
vhm19-10E	06/07/2006	8.58	340	17.18	10.5	248	577.03	656040.34	5025852.67
vhm19-20A	06/07/2006	8.42	347	14.89	11.4	156	567.41	656038.80	5025854.74
vhm19-20B	06/07/2006	8.45	310	15.17	10.7	135	568.43	656038.80	5025854.74
vhm19-20C	06/07/2006	8.59	299	15.31	11	146	569.48	656038.80	5025854.74
vhm19-20D	06/07/2006	8.52	341	16.95	10.9	164	573.43	656038.80	5025854.74
vhm19-20E	06/07/2006	8.57	342	17.16	10.6	169	577.04	656038.80	5025854.74
vhm19-30A	06/07/2006	8.29	625	13.53	11.8	140	566.49	656036.63	5025857.77
vhm19-30B	06/07/2006	8.51	304	15.26	10.6	125	567.48	656036.63	5025857.77
vhm19-30C	06/07/2006	8.65	306	15.29	11	137	568.41	656036.63	5025857.77
vhm19-30D	06/07/2006	8.64	339	16.81	10.7	148	572.84	656036.63	5025857.77
vhm19-30E	06/07/2006	8.59	342	17.06	10.4	164	577.04	656036.63	5025857.77
vhm19-40A	06/07/2006	8.41	393	14.32	11.2	193	566.87	656034.44	5025859.41
vhm19-40B	06/07/2006	8.58	301	15.27	10.7	184	567.98	656034.44	5025859.41
vhm19-40C	06/07/2006	8.60	294	15.28	10.9	183	568.92	656034.44	5025859.41
vhm19-40D	06/07/2006	8.60	340	16.78	10.6	184	573.05	656034.44	5025859.41
vhm19-40E	06/07/2006	8.59	342	16.96	10.5	186	577.05	656034.44	5025859.41
vhm19-50A	06/07/2006	8.45	309	15.18	10.8	204	567.22	656036.84	5025854.14
vhm19-50B	06/07/2006	8.46	294	15.27	10.9	204	568.22	656036.84	5025854.14
vhm19-50C	06/07/2006	8.47	292	15.33	11.2	209	569.12	656036.84	5025854.14
vhm19-50D	06/07/2006	8.53	335	16.6	10.7	207	573.31	656036.84	5025854.14
vhm19-50E	06/07/2006	8.58	342	17.02	10.5	205	577.07	656036.84	5025854.14
vhm19-SA	05/26/2006	8.16	350	12.75	--	--	576.51	656044.39	5025848.17
vhm19-SB	05/26/2006	8.17	351	12.90	--	--	576.91	656044.39	5025848.17
vhm20-0A	06/07/2006	8.56	339	16.91	10.4	219	572.65	656036.68	5025846.81

Appendix J
Village Harbor Water Profile Field Data
May 23, 2006 through June 29, 2006
LTB CKD Release Site
CMS Land Company

Location	Date	pH, standard units	Specific Conductance umhos@25oC	Temperature, degrees C	Dissolved oxygen	Redox (oxidation potential), mV	Elevation of field measurements Ft./MSL	UTM 83 X-Coordinate	UTM 83 Y-Coordinate
vhm20-0B	06/07/2006	8.57	339	16.92	10.8	219	573.68	656036.68	5025846.81
vhm20-0C	06/07/2006	8.61	339	17.23	10.8	218	576.09	656036.68	5025846.81
vhm20-0D	06/07/2006	8.64	339	17.28	10.9	218	577.04	656036.68	5025846.81
vhm20-10A	06/07/2006	8.61	312	15.69	11.7	226	569.81	656035.49	5025849.28
vhm20-10B	06/07/2006	8.61	316	15.84	11.5	227	570.76	656035.49	5025849.28
vhm20-10C	06/07/2006	8.56	335	16.67	11.4	229	571.84	656035.49	5025849.28
vhm20-10D	06/07/2006	8.56	340	17.02	10.9	228	574.60	656035.49	5025849.28
vhm20-10E	06/07/2006	8.59	340	17.17	10.7	227	577.04	656035.49	5025849.28
vhm20-20A	06/07/2006	7.90	558	14.54	10.6	159	567.19	656033.71	5025851.43
vhm20-20B	06/07/2006	7.90	343	15.19	9.6	157	568.12	656033.71	5025851.43
vhm20-20C	06/07/2006	8.39	308	15.48	10.4	155	569.32	656033.71	5025851.43
vhm20-20D	06/07/2006	8.49	340	16.77	10.6	157	573.41	656033.71	5025851.43
vhm20-20E	06/07/2006	8.58	340	17.2	10.4	158	577.05	656033.71	5025851.43
vhm20-30A	06/07/2006	8.34	576	14.13	11.1	193	566.87	656032.04	5025854.18
vhm20-30B	06/07/2006	8.53	318	15.24	10.4	184	567.77	656032.04	5025854.18
vhm20-30C	06/07/2006	8.57	298	15.43	10.7	182	568.77	656032.04	5025854.18
vhm20-30D	06/07/2006	8.51	341	16.84	10.6	186	572.83	656032.04	5025854.18
vhm20-30E	06/07/2006	8.49	341	16.87	10.5	189	572.83	656032.04	5025854.18
vhm20-30F	06/07/2006	8.60	341	17.17	10.5	185	577.03	656032.04	5025854.18
vhm20-40A	06/07/2006	8.27	598	13.66	11.2	212	566.74	656031.19	5025857.30
vhm20-40B	06/07/2006	8.55	305	15.28	10.4	197	567.78	656031.19	5025857.30
vhm20-40C	06/07/2006	8.61	301	15.41	10.9	194	568.72	656031.19	5025857.30
vhm20-40D	06/07/2006	8.58	332	16.56	10.7	194	572.99	656031.19	5025857.30
vhm20-40E	06/07/2006	8.59	342	17.07	10.5	195	577.08	656031.19	5025857.30
vhm20-50A	06/07/2006	8.44	298	15.36	10.5	208	567.12	656029.77	5025859.90
vhm20-50B	06/07/2006	8.50	300	15.38	10.7	204	568.27	656029.77	5025859.90
vhm20-50C	06/07/2006	8.52	298	15.37	11	203	569.10	656029.77	5025859.90
vhm20-50D	06/07/2006	8.54	336	16.72	10.6	202	573.63	656029.77	5025859.90
vhm20-50E	06/07/2006	8.58	336	16.73	10.5	200	577.04	656029.77	5025859.90
vhm20-60A	06/07/2006	8.45	295	15.37	10.6	214	567.43	656029.13	5025863.23
vhm20-60B	06/07/2006	8.44	293	15.36	10.6	216	568.52	656029.13	5025863.23
vhm20-60C	06/07/2006	8.46	310	15.89	10.7	217	569.50	656029.13	5025863.23
vhm20-60D	06/07/2006	8.49	334	16.67	10.6	215	573.39	656029.13	5025863.23
vhm20-60E	06/07/2006	8.58	333	16.76	10.5	210	577.10	656029.13	5025863.23

Appendix J
Village Harbor Water Profile Field Data
May 23, 2006 through June 29, 2006
LTB CKD Release Site
CMS Land Company

Location	Date	pH, standard units	Specific Conductance umhos@25oC	Temperature, degrees C	Dissolved oxygen	Redox (oxidation potential), mV	Elevation of field measurements Ft./MSL	UTM 83 X-Coordinate	UTM 83 Y-Coordinate
vhm20-SA	05/26/2006	8.09	352	12.57	--	--	576.51	656039.48	5025845.71
vhm20-SB	05/26/2006	8.06	337	12.54	--	--	576.91	656039.48	5025845.71
vhm21-0A	06/07/2006	8.56	337	16.84	10.3	220	572.53	656031.36	5025845.24
vhm21-0B	06/07/2006	8.54	337	16.9	10.2	222	573.60	656031.36	5025845.24
vhm21-0C	06/07/2006	8.56	340	16.94	10.6	221	574.49	656031.36	5025845.24
vhm21-0D	06/07/2006	8.60	340	17.03	10.6	219	576.04	656031.36	5025845.24
vhm21-0E	06/07/2006	8.62	340	17.15	10.8	219	577.02	656031.36	5025845.24
vhm21-10A	06/07/2006	8.51	319	15.6	10.6	229	568.84	656030.21	5025845.49
vhm21-10B	06/07/2006	8.51	318	15.71	10.6	230	569.68	656030.21	5025845.49
vhm21-10C	06/07/2006	8.55	322	16.17	11.1	228	570.78	656030.21	5025845.49
vhm21-10D	06/07/2006	8.51	339	17.04	11.2	229	574.14	656030.21	5025845.49
vhm21-10E	06/07/2006	8.60	340	17.07	10.9	224	577.06	656030.21	5025845.49
vhm21-20A	06/07/2006	8.23	341	15.42	9.6	68	567.04	656029.68	5025850.75
vhm21-20B	06/07/2006	8.38	312	15.43	9.9	82	567.89	656029.68	5025850.75
vhm21-20C	06/07/2006	8.50	307	15.58	10.7	96	568.87	656029.68	5025850.75
vhm21-20D	06/07/2006	8.60	330	16.6	10.7	104	573.24	656029.68	5025850.75
vhm21-20E	06/07/2006	8.62	338	16.91	10.6	113	577.05	656029.68	5025850.75
vhm21-30A	06/07/2006	8.21	549	14.21	10.9	158	566.55	656028.28	5025853.66
vhm21-30B	06/07/2006	8.38	307	15.26	10.5	152	567.51	656028.28	5025853.66
vhm21-30C	06/07/2006	8.49	303	15.32	10.9	149	568.48	656028.28	5025853.66
vhm21-30D	06/07/2006	8.56	331	16.39	10.8	148	572.90	656028.28	5025853.66
vhm21-30E	06/07/2006	8.61	337	16.9	10.6	148	577.06	656028.28	5025853.66
vhm21-40A	06/07/2006	8.36	431	14.61	11	170	566.95	656027.31	5025856.28
vhm21-40B	06/07/2006	8.50	302	15.28	10.7	162	568.00	656027.31	5025856.28
vhm21-40C	06/07/2006	8.50	296	15.33	11	164	568.95	656027.31	5025856.28
vhm21-40D	06/07/2006	8.59	327	16.4	10.8	162	573.36	656027.31	5025856.28
vhm21-40E	06/07/2006	8.61	336	16.87	10.5	163	577.05	656027.31	5025856.28
vhm21-50A	06/07/2006	8.45	311	15.23	10.7	174	567.19	656026.44	5025859.65
vhm21-50B	06/07/2006	8.44	296	15.27	10.6	175	568.06	656026.44	5025859.65
vhm21-50C	06/07/2006	8.47	293	15.29	11.1	177	568.98	656026.44	5025859.65
vhm21-50D	06/07/2006	8.50	328	16.53	10.8	178	573.41	656026.44	5025859.65
vhm21-50E	06/07/2006	8.60	336	16.87	10.6	173	577.06	656026.44	5025859.65
vhm21-60A	06/07/2006	8.49	292	15.29	10.6	190	567.35	656025.53	5025862.53
vhm21-60B	06/07/2006	8.45	290	15.34	10.8	196	568.46	656025.53	5025862.53

Appendix J
Village Harbor Water Profile Field Data
May 23, 2006 through June 29, 2006
LTB CKD Release Site
CMS Land Company

Location	Date	pH, standard units	Specific Conductance umhos@25oC	Temperature, degrees C	Dissolved oxygen	Redox (oxidation potential), mV	Elevation of field measurements Ft./MSL	UTM 83 X-Coordinate	UTM 83 Y-Coordinate
vhm21-60C	06/07/2006	8.44	312	16.07	10.9	198	569.40	656025.53	5025862.53
vhm21-60D	06/07/2006	8.48	329	16.56	10.7	196	573.37	656025.53	5025862.53
vhm21-60E	06/07/2006	8.60	335	16.76	10.5	189	577.11	656025.53	5025862.53
vhm21-70A	06/07/2006	8.43	295	15.36	10.7	203	567.66	656023.80	5025865.37
vhm21-70B	06/07/2006	8.41	292	15.51	10.8	206	568.68	656023.80	5025865.37
vhm21-70C	06/07/2006	8.45	298	15.71	11	205	569.59	656023.80	5025865.37
vhm21-70D	06/07/2006	8.49	329	16.59	10.7	203	573.56	656023.80	5025865.37
vhm21-70E	06/07/2006	8.60	334	16.71	10.6	197	577.07	656023.80	5025865.37
vhm21-80A	06/07/2006	8.45	291	15.32	10.7	209	567.56	656022.60	5025868.04
vhm21-80B	06/07/2006	8.44	295	15.41	10.9	210	568.71	656022.60	5025868.04
vhm21-80C	06/07/2006	8.46	312	16.02	10.8	210	569.82	656022.60	5025868.04
vhm21-80D	06/07/2006	8.59	328	16.52	10.6	203	573.47	656022.60	5025868.04
vhm21-80E	06/07/2006	8.59	329	16.59	10.4	203	577.10	656022.60	5025868.04
vhm21-90A	06/07/2006	8.27	331	14.93	9.9	215	567.37	656021.04	5025871.00
vhm21-90B	06/07/2006	8.40	290	15.32	9.9	210	568.43	656021.04	5025871.00
vhm21-90C	06/07/2006	8.43	310	15.98	10.3	209	569.51	656021.04	5025871.00
vhm21-90D	06/07/2006	8.53	328	16.55	10.4	204	573.38	656021.04	5025871.00
vhm21-90E	06/07/2006	8.59	329	16.63	10.4	201	577.06	656021.04	5025871.00
vhm21-100A	06/07/2006	8.43	290	15.32	10.8	212	567.43	656019.88	5025874.55
vhm21-100B	06/07/2006	8.43	291	15.37	10.9	214	568.43	656019.88	5025874.55
vhm21-100C	06/07/2006	8.46	307	15.9	10.9	213	569.41	656019.88	5025874.55
vhm21-100D	06/07/2006	8.51	326	16.52	10.6	211	573.41	656019.88	5025874.55
vhm21-100E	06/07/2006	8.59	328	16.63	10.6	206	577.10	656019.88	5025874.55
vhm21-110A	06/07/2006	8.44	294	15.31	10.8	210	567.24	656018.66	5025877.61
vhm21-110B	06/07/2006	8.44	294	15.3	10.7	207	568.40	656018.66	5025877.61
vhm21-110C	06/07/2006	8.48	296	15.64	10.8	204	569.39	656018.66	5025877.61
vhm21-110D	06/07/2006	8.49	328	16.54	10.7	203	573.40	656018.66	5025877.61
vhm21-110E	06/07/2006	8.60	328	16.57	10.6	198	577.05	656018.66	5025877.61
vhm21-120A	06/07/2006	8.31	353	14.72	10.4	209	567.14	656017.57	5025880.22
vhm21-120B	06/07/2006	8.39	305	15.21	9.8	205	568.23	656017.57	5025880.22
vhm21-120C	06/07/2006	8.47	305	15.84	10.2	200	569.30	656017.57	5025880.22
vhm21-120D	06/07/2006	8.52	328	16.55	10.4	199	573.39	656017.57	5025880.22
vhm21-120E	06/07/2006	8.59	328	16.59	10.4	196	577.07	656017.57	5025880.22
vhm21-SA	05/26/2006	8.11	331	12.22	--	--	576.51	656036.51	5025844.48

Appendix J
Village Harbor Water Profile Field Data
May 23, 2006 through June 29, 2006
LTB CKD Release Site
CMS Land Company

Location	Date	pH, standard units	Specific Conductance umhos@25oC	Temperature, degrees C	Dissolved oxygen	Redox (oxidation potential), mV	Elevation of field measurements Ft./MSL	UTM 83 X-Coordinate	UTM 83 Y-Coordinate
vhm21-SB	05/26/2006	8.40	327	12.53	--	--	576.91	656036.51	5025844.48
vhm22-SA	05/26/2006	8.11	327	12.01	--	--	576.51	656030.66	5025843.23
vhm22-SB	05/26/2006	8.02	324	12.18	--	--	576.91	656030.66	5025843.23
vhm23-0A	06/07/2006	8.51	320	16.09	10	213	571.96	656021.84	5025844.72
vhm23-0B	06/07/2006	8.50	325	16.4	10.1	215	573.04	656021.84	5025844.72
vhm23-0C	06/07/2006	8.52	330	16.66	10.1	215	575.13	656021.84	5025844.72
vhm23-0D	06/07/2006	8.61	333	16.82	10.4	210	577.08	656021.84	5025844.72
vhm23-10A	06/07/2006	8.54	307	15.53	10.9	218	568.77	656019.51	5025846.11
vhm23-10B	06/07/2006	8.56	304	15.63	10.8	217	569.84	656019.51	5025846.11
vhm23-10C	06/07/2006	8.56	303	15.64	11	217	570.81	656019.51	5025846.11
vhm23-10D	06/07/2006	8.54	330	16.59	10.6	217	573.91	656019.51	5025846.11
vhm23-10E	06/07/2006	8.60	330	16.62	10.6	213	577.07	656019.51	5025846.11
vhm23-20A	06/07/2006	8.10	500	14.41	11.1	208	566.31	656019.74	5025849.55
vhm23-20B	06/07/2006	8.50	300	15.32	10.8	181	567.36	656019.74	5025849.55
vhm23-20C	06/07/2006	8.55	296	15.36	11.1	182	568.43	656019.74	5025849.55
vhm23-20D	06/07/2006	8.53	326	16.36	10.8	184	572.73	656019.74	5025849.55
vhm23-20E	06/07/2006	8.61	330	16.64	10.6	182	577.07	656019.74	5025849.55
vhm23-30A	06/07/2006	8.00	582	13.93	10.6	130	566.40	656018.43	5025853.31
vhm23-30B	06/07/2006	8.26	339	15.16	10.1	128	567.46	656018.43	5025853.31
vhm23-30C	06/07/2006	8.49	298	15.32	10.9	140	568.47	656018.43	5025853.31
vhm23-30D	06/07/2006	8.51	325	16.38	10.6	147	572.86	656018.43	5025853.31
vhm23-30E	06/07/2006	8.61	332	16.71	10.4	148	577.07	656018.43	5025853.31
vhm23-40A	06/07/2006	8.23	465	14.63	10.5	186	566.85	656017.48	5025856.06
vhm23-40B	06/07/2006	8.43	302	15.29	10.6	180	567.84	656017.48	5025856.06
vhm23-40C	06/07/2006	8.47	295	15.37	10.9	181	568.76	656017.48	5025856.06
vhm23-40D	06/07/2006	8.50	322	16.32	10.7	181	572.88	656017.48	5025856.06
vhm23-40E	06/07/2006	8.60	329	16.62	10.5	178	577.08	656017.48	5025856.06
vhm23-50A	06/07/2006	8.23	437	14.63	9.7	200	566.18	656016.55	5025859.19
vhm23-50B	06/07/2006	8.22	357	15.01	9.5	202	567.34	656016.55	5025859.19
vhm23-50C	06/07/2006	8.39	294	15.37	9.9	196	568.36	656016.55	5025859.19
vhm23-50D	06/07/2006	8.48	321	16.24	10.3	193	572.69	656016.55	5025859.19
vhm23-50E	06/07/2006	8.59	332	16.69	10.4	189	577.09	656016.55	5025859.19
vhm23-60A	06/07/2006	8.22	392	14.71	10.2	210	566.12	656016.75	5025862.23
vhm23-60B	06/07/2006	8.24	375	14.86	9.7	211	566.99	656016.75	5025862.23

Appendix J
Village Harbor Water Profile Field Data
May 23, 2006 through June 29, 2006
LTB CKD Release Site
CMS Land Company

Location	Date	pH, standard units	Specific Conductance umhos@25oC	Temperature, degrees C	Dissolved oxygen	Redox (oxidation potential), mV	Elevation of field measurements Ft./MSL	UTM 83 X-Coordinate	UTM 83 Y-Coordinate
vhm23-60C	06/07/2006	8.30	324	15.13	9.9	209	568.00	656016.75	5025862.23
vhm23-60D	06/07/2006	8.48	317	16.19	10.4	204	572.72	656016.75	5025862.23
vhm23-60E	06/07/2006	8.59	331	16.64	10.4	198	577.06	656016.75	5025862.23
vhm23-70A	06/07/2006	8.21	476	14.34	9.6	173	564.74	656015.74	5025865.12
vhm23-70B	06/07/2006	8.13	438	14.44	9.3	173	565.85	656015.74	5025865.12
vhm23-70C	06/07/2006	8.13	395	14.64	9.3	179	566.84	656015.74	5025865.12
vhm23-70D	06/07/2006	8.46	313	16.04	10	176	572.18	656015.74	5025865.12
vhm23-70E	06/07/2006	8.59	330	16.64	10.3	172	577.06	656015.74	5025865.12
vhm23-SA	05/26/2006	8.42	321	12.43	--	--	576.51	656023.65	5025842.18
vhm23-SB	05/26/2006	8.04	322	12.44	--	--	576.91	656023.65	5025842.18
vhm24-SA	05/26/2006	7.37	324	12.67	--	--	575.51	656016.96	5025840.75
vhm24-SB	05/26/2006	7.47	323	12.43	--	--	576.51	656016.96	5025840.75
vhm24-SC	05/26/2006	7.46	324	12.59	--	--	576.91	656016.96	5025840.75
vhm25-0A	05/24/2006	8.29	--	9.17	12.1	91	574.08	656013.38	5025841.16
vhm25-0B	05/24/2006	8.28	--	9.28	11.8	85	574.92	656013.38	5025841.16
vhm25-0C	05/24/2006	8.28	--	9.56	11.8	77	575.88	656013.38	5025841.16
vhm25-0D	05/24/2006	8.28	--	9.72	11.8	68	576.95	656013.38	5025841.16
vhm25-10A	05/24/2006	8.27	--	8.20	12.2	48	569.26	656013.14	5025844.27
vhm25-10B	05/24/2006	8.23	--	8.19	12	44	570.13	656013.14	5025844.27
vhm25-10C	05/24/2006	8.24	--	8.35	12	39	571.17	656013.14	5025844.27
vhm25-10D	05/24/2006	8.24	--	8.68	12	32	574.15	656013.14	5025844.27
vhm25-10E	05/24/2006	8.31	--	9.64	11.8	26	577.22	656013.14	5025844.27
vhm25-20A	05/24/2006	8.26	--	8.32	11.9	40	567.06	656012.76	5025846.66
vhm25-20B	05/24/2006	8.21	--	8.10	11.9	38	568.15	656012.76	5025846.66
vhm25-20C	05/24/2006	8.23	--	8.03	12	34	569.14	656012.76	5025846.66
vhm25-20D	05/24/2006	8.25	--	8.53	11.9	30	573.32	656012.76	5025846.66
vhm25-20E	05/24/2006	8.34	--	9.69	11.6	22	577.23	656012.76	5025846.66
vhm25-30A	05/24/2006	8.15	--	8.56	11.5	51	566.73	656014.30	5025849.78
vhm25-30B	05/24/2006	8.11	--	8.15	11.7	43	567.85	656014.30	5025849.78
vhm25-30C	05/24/2006	8.22	--	8.02	11.8	38	568.89	656014.30	5025849.78
vhm25-30D	05/24/2006	8.24	--	8.60	11.9	32	573.36	656014.30	5025849.78
vhm25-30E	05/24/2006	8.33	--	9.47	11.8	26	577.30	656014.30	5025849.78
vhm25-40A	05/24/2006	8.17	--	8.69	11.5	38	566.04	656013.97	5025852.91
vhm25-40B	05/24/2006	8.20	--	8.04	11.5	32	566.91	656013.97	5025852.91

Appendix J
Village Harbor Water Profile Field Data
May 23, 2006 through June 29, 2006
LTB CKD Release Site
CMS Land Company

Location	Date	pH, standard units	Specific Conductance umhos@25oC	Temperature, degrees C	Dissolved oxygen	Redox (oxidation potential), mV	Elevation of field measurements Ft./MSL	UTM 83 X-Coordinate	UTM 83 Y-Coordinate
vhm25-40C	05/24/2006	8.18	--	8.05	11.8	31	567.95	656013.97	5025852.91
vhm25-40D	05/24/2006	8.23	--	8.47	11.9	26	572.68	656013.97	5025852.91
vhm25-40E	05/24/2006	8.31	--	9.84	11.6	20	577.36	656013.97	5025852.91
vhm25-50A	05/24/2006	8.12	--	8.58	11.8	39	566.29	656014.67	5025855.71
vhm25-50B	05/24/2006	8.17	--	8.16	11.9	32	567.27	656014.67	5025855.71
vhm25-50C	05/24/2006	8.20	--	7.98	12.1	28	568.28	656014.67	5025855.71
vhm25-50D	05/24/2006	8.24	--	8.50	12	24	572.79	656014.67	5025855.71
vhm25-50E	05/24/2006	8.31	--	9.88	11.6	19	577.25	656014.67	5025855.71
vhm25-60A	05/24/2006	8.16	--	8.40	12	38	565.21	656014.20	5025858.74
vhm25-60B	05/24/2006	8.13	--	8.66	12.4	35	566.44	656014.20	5025858.74
vhm25-60C	05/24/2006	8.17	--	8.04	12.6	30	567.28	656014.20	5025858.74
vhm25-60D	05/24/2006	8.23	--	8.38	12.5	26	572.29	656014.20	5025858.74
vhm25-60E	05/24/2006	8.32	--	9.52	11.9	19	577.27	656014.20	5025858.74
vhm25-70A	05/24/2006	8.20	--	8.24	11.8	37	564.73	656014.51	5025862.18
vhm25-70B	05/24/2006	8.09	--	8.16	11.9	38	565.72	656014.51	5025862.18
vhm25-70C	05/24/2006	8.03	--	8.05	12.1	39	566.72	656014.51	5025862.18
vhm25-70D	05/24/2006	8.05	--	8.41	12	35	571.59	656014.51	5025862.18
vhm25-70E	05/24/2006	8.46	--	9.82	11.6	11	577.29	656014.51	5025862.18
vhm25-80A	05/24/2006	8.14	--	8.39	11.8	55	564.75	656013.37	5025865.21
vhm25-80B	05/24/2006	8.05	--	8.31	11.9	52	565.66	656013.37	5025865.21
vhm25-80C	05/24/2006	8.08	--	8.06	12.1	47	566.64	656013.37	5025865.21
vhm25-80D	05/24/2006	8.30	--	8.51	12	31	572.10	656013.37	5025865.21
vhm25-80E	05/24/2006	8.30	--	9.94	11.6	28	577.18	656013.37	5025865.21
vhm25-90A	05/24/2006	8.11	--	8.35	12.1	45	564.72	656013.27	5025867.89
vhm25-90B	05/24/2006	8.04	--	8.31	11.8	43	565.69	656013.27	5025867.89
vhm25-90C	05/24/2006	8.03	--	8.28	12	39	566.68	656013.27	5025867.89
vhm25-90D	05/24/2006	8.38	--	8.57	12	18	572.26	656013.27	5025867.89
vhm25-90E	05/24/2006	8.41	--	9.98	11.6	14	577.35	656013.27	5025867.89
vhm25-100A	05/24/2006	8.35	--	8.37	12.3	75	565.74	656015.86	5025871.64
vhm25-100B	05/24/2006	8.30	--	8.35	12.1	69	566.86	656015.86	5025871.64
vhm25-100C	05/24/2006	8.28	--	8.33	12.1	65	567.99	656015.86	5025871.64
vhm25-100D	05/24/2006	8.46	--	9.19	11.9	48	572.80	656015.86	5025871.64
vhm25-100E	05/24/2006	8.41	--	10.17	11.7	43	577.40	656015.86	5025871.64
vhm25-110A	05/24/2006	8.34	--	8.32	12.3	40	567.01	656017.32	5025874.51

Appendix J
Village Harbor Water Profile Field Data
May 23, 2006 through June 29, 2006
LTB CKD Release Site
CMS Land Company

Location	Date	pH, standard units	Specific Conductance umhos@25oC	Temperature, degrees C	Dissolved oxygen	Redox (oxidation potential), mV	Elevation of field measurements Ft./MSL	UTM 83 X-Coordinate	UTM 83 Y-Coordinate
vhm25-110B	05/24/2006	8.29	--	8.26	12.2	39	568.09	656017.32	5025874.51
vhm25-110C	05/24/2006	8.28	--	8.24	12.3	35	569.10	656017.32	5025874.51
vhm25-110D	05/24/2006	8.48	--	9.00	12.1	21	573.69	656017.32	5025874.51
vhm25-110E	05/24/2006	8.42	--	10.01	11.6	19	577.26	656017.32	5025874.51
vhm25-120A	05/24/2006	8.35	--	8.22	12.4	50	566.79	656014.96	5025876.32
vhm25-120B	05/24/2006	8.26	--	8.17	12.3	47	567.93	656014.96	5025876.32
vhm25-120C	05/24/2006	8.29	--	8.23	12.4	42	569.04	656014.96	5025876.32
vhm25-120D	05/24/2006	8.42	--	9.13	12.1	30	573.24	656014.96	5025876.32
vhm25-120E	05/24/2006	8.40	--	10.04	11.7	26	577.29	656014.96	5025876.32
vhm25-130A	05/24/2006	8.30	--	8.14	12.1	42	565.07	656013.19	5025879.09
vhm25-130B	05/24/2006	8.24	--	8.04	11.9	39	566.26	656013.19	5025879.09
vhm25-130C	05/24/2006	8.24	--	8.09	12	35	567.29	656013.19	5025879.09
vhm25-130D	05/24/2006	8.42	--	8.94	11.9	24	572.38	656013.19	5025879.09
vhm25-130E	05/24/2006	8.43	--	9.97	11.6	18	577.32	656013.19	5025879.09
vhm25-140A	05/24/2006	8.28	--	8.09	12.1	28	565.06	656013.16	5025882.65
vhm25-140B	05/24/2006	8.20	--	8.23	12.1	28	566.09	656013.16	5025882.65
vhm25-140C	05/24/2006	8.23	--	8.42	12.1	25	567.07	656013.16	5025882.65
vhm25-140D	05/24/2006	8.44	--	8.95	11.9	11	572.42	656013.16	5025882.65
vhm25-140E	05/24/2006	8.47	--	9.86	11.7	7	577.28	656013.16	5025882.65
vhm25-150A	05/24/2006	8.45	--	8.44	11.9	43	568.70	656012.67	5025885.81
vhm25-150B	05/24/2006	8.41	--	8.14	12.1	34	569.65	656012.67	5025885.81
vhm25-150C	05/24/2006	8.43	--	8.21	12.1	28	570.62	656012.67	5025885.81
vhm25-150D	05/24/2006	8.46	--	9.41	11.7	23	574.12	656012.67	5025885.81
vhm25-150E	05/24/2006	8.44	--	10.24	11.5	20	577.29	656012.67	5025885.81
vhm25-160A	05/24/2006	8.45	--	9.41	11.7	28	574.60	656012.31	5025888.92
vhm25-160B	05/24/2006	8.41	--	10.18	11.5	23	575.63	656012.31	5025888.92
vhm25-160C	05/24/2006	8.42	--	10.14	11.7	20	577.30	656012.31	5025888.92
vhm26-0A	05/24/2006	8.45	--	10.20	12.2	111	574.76	656005.78	5025838.85
vhm26-0B	05/24/2006	8.42	--	10.28	11.8	103	575.84	656005.78	5025838.85
vhm26-0C	05/24/2006	8.42	--	10.35	11.8	98	575.82	656005.78	5025838.85
vhm26-0D	05/24/2006	8.40	--	11.11	11.5	87	577.10	656005.78	5025838.85
vhm26-10A	05/24/2006	8.39	--	8.82	12.2	83	570.63	656005.52	5025842.02
vhm26-10B	05/24/2006	8.38	--	9.14	11.8	74	571.75	656005.52	5025842.02
vhm26-10C	05/24/2006	8.39	--	10.06	11.6	66	572.72	656005.52	5025842.02

Appendix J
Village Harbor Water Profile Field Data
May 23, 2006 through June 29, 2006
LTB CKD Release Site
CMS Land Company

Location	Date	pH, standard units	Specific Conductance umhos@25oC	Temperature, degrees C	Dissolved oxygen	Redox (oxidation potential), mV	Elevation of field measurements Ft./MSL	UTM 83 X-Coordinate	UTM 83 Y-Coordinate
vhm26-10D	05/24/2006	8.41	--	10.46	11.6	57	574.96	656005.52	5025842.02
vhm26-10E	05/24/2006	8.41	--	11.17	11.3	50	577.26	656005.52	5025842.02
vhm26-20A	05/24/2006	8.40	--	8.58	12	62	567.01	656004.30	5025844.46
vhm26-20B	05/24/2006	8.37	--	8.56	12	55	568.02	656004.30	5025844.46
vhm26-20C	05/24/2006	8.39	--	8.57	12	48	569.02	656004.30	5025844.46
vhm26-20D	05/24/2006	8.38	--	10.36	11.5	38	573.26	656004.30	5025844.46
vhm26-20E	05/24/2006	8.41	--	10.89	11.4	33	577.24	656004.30	5025844.46
vhm26-30A	05/24/2006	8.21	--	8.74	12	66	563.69	656004.42	5025847.35
vhm26-30B	05/24/2006	8.19	--	8.52	12	53	565.14	656004.42	5025847.35
vhm26-30C	05/24/2006	8.17	--	8.52	12	50	566.16	656004.42	5025847.35
vhm26-30D	05/24/2006	8.46	--	9.57	11.6	28	571.83	656004.42	5025847.35
vhm26-30E	05/24/2006	8.41	--	10.54	11.5	26	577.32	656004.42	5025847.35
vhm26-40A	05/24/2006	8.26	--	8.47	12.2	38	563.52	656004.28	5025850.36
vhm26-40B	05/24/2006	8.17	--	8.39	12	37	564.65	656004.28	5025850.36
vhm26-40C	05/24/2006	8.17	--	8.47	12	35	565.68	656004.28	5025850.36
vhm26-40D	05/24/2006	8.46	--	9.37	11.6	19	571.69	656004.28	5025850.36
vhm26-40E	05/24/2006	8.42	--	10.63	11.4	18	577.30	656004.28	5025850.36
vhm26-50A	05/24/2006	8.29	--	8.44	12.2	35	563.67	656003.75	5025853.52
vhm26-50B	05/24/2006	8.20	--	8.37	12.1	34	564.67	656003.75	5025853.52
vhm26-50C	05/24/2006	8.17	--	8.54	12	33	565.69	656003.75	5025853.52
vhm26-50D	05/24/2006	8.45	--	9.79	11.5	19	571.67	656003.75	5025853.52
vhm26-50E	05/24/2006	8.43	--	10.63	11.4	18	577.04	656003.75	5025853.52
vhm26-60A	05/24/2006	8.32	--	8.18	12.2	48	563.46	656002.67	5025856.63
vhm26-60B	05/24/2006	8.27	--	8.41	12	44	564.51	656002.67	5025856.63
vhm26-60C	05/24/2006	8.24	--	8.48	11.9	42	565.58	656002.67	5025856.63
vhm26-60D	05/24/2006	8.46	--	9.50	11.5	28	571.56	656002.67	5025856.63
vhm26-60E	05/24/2006	8.45	--	10.47	11.5	25	577.24	656002.67	5025856.63
vhm26-70A	05/24/2006	8.31	--	8.24	12.1	41	563.32	656003.32	5025859.67
vhm26-70B	05/24/2006	8.24	--	8.24	12	40	564.31	656003.32	5025859.67
vhm26-70C	05/24/2006	8.21	--	8.36	12	38	565.45	656003.32	5025859.67
vhm26-70D	05/24/2006	8.48	--	9.21	11.8	23	571.38	656003.32	5025859.67
vhm26-70E	05/24/2006	8.44	--	10.36	11.5	21	577.20	656003.32	5025859.67
vhm26-80A	05/24/2006	8.36	--	8.35	12.1	50	563.38	656003.15	5025862.76
vhm26-80B	05/24/2006	8.29	--	8.27	12.1	45	564.41	656003.15	5025862.76

Appendix J
Village Harbor Water Profile Field Data
May 23, 2006 through June 29, 2006
LTB CKD Release Site
CMS Land Company

Location	Date	pH, standard units	Specific Conductance umhos@25oC	Temperature, degrees C	Dissolved oxygen	Redox (oxidation potential), mV	Elevation of field measurements Ft./MSL	UTM 83 X-Coordinate	UTM 83 Y-Coordinate
vhm26-80C	05/24/2006	8.27	--	8.34	12.1	41	565.43	656003.15	5025862.76
vhm26-80D	05/24/2006	8.46	--	8.66	12	29	571.36	656003.15	5025862.76
vhm26-80E	05/24/2006	8.42	--	10.46	11.5	27	577.21	656003.15	5025862.76
vhm26-90A	05/24/2006	8.36	--	8.24	12.1	45	563.58	656003.35	5025865.47
vhm26-90B	05/24/2006	8.30	--	8.22	12.1	43	564.55	656003.35	5025865.47
vhm26-90C	05/24/2006	8.24	--	8.19	12.2	41	565.48	656003.35	5025865.47
vhm26-90D	05/24/2006	8.48	--	9.27	11.8	26	571.53	656003.35	5025865.47
vhm26-90E	05/24/2006	8.45	--	10.58	11.5	24	577.28	656003.35	5025865.47
vhm26-100A	05/24/2006	8.39	--	8.12	12	38	563.39	656002.44	5025869.35
vhm26-100B	05/24/2006	8.32	--	8.09	12.2	35	564.34	656002.44	5025869.35
vhm26-100C	05/24/2006	8.28	--	8.04	12.3	34	565.35	656002.44	5025869.35
vhm26-100D	05/24/2006	8.45	--	8.61	12	22	571.31	656002.44	5025869.35
vhm26-100E	05/24/2006	8.45	--	10.77	11.5	19	577.16	656002.44	5025869.35
vhm26-110A	05/24/2006	8.42	--	8.12	12.2	72	563.45	656003.87	5025872.24
vhm26-110B	05/24/2006	8.37	--	8.04	12.1	67	564.44	656003.87	5025872.24
vhm26-110C	05/24/2006	8.35	--	8.06	12.2	62	565.38	656003.87	5025872.24
vhm26-110D	05/24/2006	8.46	--	9.35	11.8	50	571.34	656003.87	5025872.24
vhm26-110E	05/24/2006	8.42	--	10.84	11.5	45	577.26	656003.87	5025872.24
vhm26-120A	05/24/2006	8.40	--	8.23	12.2	55	563.36	656003.99	5025875.23
vhm26-120B	05/24/2006	8.30	--	8.21	12.1	54	564.35	656003.99	5025875.23
vhm26-120C	05/24/2006	8.25	--	8.20	12.2	52	565.40	656003.99	5025875.23
vhm26-120D	05/24/2006	8.48	--	9.57	11.8	36	571.28	656003.99	5025875.23
vhm26-120E	05/24/2006	8.43	--	10.67	11.6	33	577.22	656003.99	5025875.23
vhm26-130A	05/24/2006	8.40	--	8.21	12.2	43	563.34	656004.14	5025878.46
vhm26-130B	05/24/2006	8.34	--	8.12	12.1	41	564.38	656004.14	5025878.46
vhm26-130C	05/24/2006	8.29	--	8.11	12.1	40	565.37	656004.14	5025878.46
vhm26-130D	05/24/2006	8.48	--	9.52	11.7	26	571.39	656004.14	5025878.46
vhm26-130E	05/24/2006	8.44	--	10.17	11.6	24	577.27	656004.14	5025878.46
vhm26-140A	05/24/2006	8.41	--	8.19	12.1	66	563.14	656004.72	5025881.22
vhm26-140B	05/24/2006	8.36	--	8.18	12.2	60	564.28	656004.72	5025881.22
vhm26-140C	05/24/2006	8.29	--	8.17	12.3	55	565.19	656004.72	5025881.22
vhm26-140D	05/24/2006	8.45	--	9.94	11.7	38	571.17	656004.72	5025881.22
vhm26-140E	05/24/2006	8.44	--	10.31	11.7	34	577.38	656004.72	5025881.22
vhm26-150A	05/24/2006	8.44	--	8.34	12.2	60	564.79	656004.63	5025884.65

Appendix J
Village Harbor Water Profile Field Data
May 23, 2006 through June 29, 2006
LTB CKD Release Site
CMS Land Company

Location	Date	pH, standard units	Specific Conductance umhos@25oC	Temperature, degrees C	Dissolved oxygen	Redox (oxidation potential), mV	Elevation of field measurements Ft./MSL	UTM 83 X-Coordinate	UTM 83 Y-Coordinate
vhm26-150B	05/24/2006	8.43	--	8.48	12.2	54	564.77	656004.63	5025884.65
vhm26-150C	05/24/2006	8.34	--	8.17	12	22	565.91	656004.63	5025884.65
vhm26-150D	05/24/2006	8.33	--	8.15	12	16	566.80	656004.63	5025884.65
vhm26-150E	05/24/2006	8.44	--	9.57	11.7	8	571.36	656004.63	5025884.65
vhm26-150F	05/24/2006	8.41	--	10.35	11.7	10	577.29	656004.63	5025884.65
vhm26-160A	05/24/2006	8.43	--	8.74	12.1	42	569.60	656005.19	5025888.05
vhm26-160B	05/24/2006	8.39	--	9.31	11.5	37	570.52	656005.19	5025888.05
vhm26-160C	05/24/2006	8.38	--	9.30	11.6	33	571.45	656005.19	5025888.05
vhm26-160D	05/24/2006	8.41	--	10.37	11.3	28	574.49	656005.19	5025888.05
vhm26-160E	05/24/2006	8.41	--	10.79	11.3	25	577.35	656005.19	5025888.05
vhm27-0A	05/24/2006	8.55	--	10.66	12.1	124	574.60	655997.57	5025838.13
vhm27-0B	05/24/2006	8.33	--	11.93	11.5	119	576.08	655997.57	5025838.13
vhm27-0C	05/24/2006	8.32	--	12.79	11.7	98	577.41	655997.57	5025838.13
vhm27-10A	05/24/2006	8.46	--	8.78	12.8	48	571.01	655997.41	5025840.75
vhm27-10B	05/24/2006	8.37	--	8.62	12.6	47	572.10	655997.41	5025840.75
vhm27-10C	05/24/2006	8.36	--	8.56	12.8	43	573.72	655997.41	5025840.75
vhm27-10D	05/24/2006	8.36	--	8.54	12.8	40	572.98	655997.41	5025840.75
vhm27-10E	05/24/2006	8.34	--	11.74	11.4	36	575.18	655997.41	5025840.75
vhm27-10F	05/24/2006	8.33	--	12.49	11.7	35	577.43	655997.41	5025840.75
vhm27-20A	05/24/2006	8.35	--	8.14	12.3	28	568.73	655996.79	5025843.14
vhm27-20B	05/24/2006	8.30	--	8.23	12.2	29	570.08	655996.79	5025843.14
vhm27-20C	05/24/2006	8.32	--	8.38	12.4	26	571.12	655996.79	5025843.14
vhm27-20D	05/24/2006	8.35	--	10.91	11.6	24	574.22	655996.79	5025843.14
vhm27-20E	05/24/2006	8.35	--	11.47	11.6	23	577.40	655996.79	5025843.14
vhm27-30A	05/24/2006	8.38	--	7.96	12.3	23	564.83	655996.37	5025846.11
vhm27-30B	05/24/2006	8.25	--	7.94	12.4	26	565.92	655996.37	5025846.11
vhm27-30C	05/24/2006	8.23	--	7.93	12.5	26	566.94	655996.37	5025846.11
vhm27-30D	05/24/2006	8.33	--	8.57	12.5	20	572.10	655996.37	5025846.11
vhm27-30E	05/24/2006	8.36	--	11.07	11.8	18	577.37	655996.37	5025846.11
vhm27-40A	05/24/2006	8.26	--	7.97	12.4	24	563.50	655995.48	5025848.70
vhm27-40B	05/24/2006	8.06	--	7.90	12.5	33	564.19	655995.48	5025848.70
vhm27-40C	05/24/2006	8.05	--	7.88	12.6	33	565.09	655995.48	5025848.70
vhm27-40D	05/24/2006	8.39	--	8.83	12.4	16	570.96	655995.48	5025848.70
vhm27-40E	05/24/2006	8.38	--	10.83	11.9	16	577.34	655995.48	5025848.70

Appendix J
Village Harbor Water Profile Field Data
May 23, 2006 through June 29, 2006
LTB CKD Release Site
CMS Land Company

Location	Date	pH, standard units	Specific Conductance umhos@25oC	Temperature, degrees C	Dissolved oxygen	Redox (oxidation potential), mV	Elevation of field measurements Ft./MSL	UTM 83 X-Coordinate	UTM 83 Y-Coordinate
vhm27-50A	05/24/2006	8.32	--	7.96	12.3	34	562.73	655995.39	5025851.00
vhm27-50B	05/24/2006	8.16	--	7.88	12.3	38	563.57	655995.39	5025851.00
vhm27-50C	05/24/2006	8.14	--	7.97	12.6	35	564.77	655995.39	5025851.00
vhm27-50D	05/24/2006	8.42	--	9.63	12	17	571.25	655995.39	5025851.00
vhm27-50E	05/24/2006	8.39	--	10.77	11.9	18	577.43	655995.39	5025851.00
vhm27-60A	05/24/2006	8.27	--	7.92	12.3	22	562.23	655994.90	5025854.53
vhm27-60B	05/24/2006	8.15	--	7.87	12.5	27	563.15	655994.90	5025854.53
vhm27-60C	05/24/2006	8.12	--	7.84	12.7	29	564.18	655994.90	5025845.53
vhm27-60D	05/24/2006	8.40	--	8.47	12.5	14	570.45	655994.90	5025854.53
vhm27-60E	05/24/2006	8.39	--	10.71	11.9	14	577.45	655994.90	5025854.53
vhm27-70A	05/24/2006	8.37	--	7.85	12.2	16	562.27	655995.29	5025857.74
vhm27-70B	05/24/2006	8.27	--	7.78	12.4	21	563.13	655995.29	5025857.74
vhm27-70C	05/24/2006	8.22	--	7.77	12.5	24	564.19	655995.29	5025857.74
vhm27-70D	05/24/2006	8.42	--	9.03	12.3	13	570.46	655995.29	5025857.74
vhm27-70E	05/24/2006	8.40	--	10.66	11.9	14	577.40	655995.29	5025857.74
vhm27-80A	05/24/2006	8.40	--	7.91	12	18	563.14	655994.81	5025861.37
vhm27-80B	05/24/2006	8.35	--	7.91	12.2	19	564.15	655994.81	5025861.37
vhm27-80C	05/24/2006	8.33	--	7.93	12.3	20	565.11	655994.81	5025861.37
vhm27-80D	05/24/2006	8.41	--	9.77	11.9	15	571.49	655994.81	5025861.37
vhm27-80E	05/24/2006	8.42	--	10.66	11.8	14	577.41	655994.81	5025861.37
vhm27-90A	05/24/2006	8.40	--	7.87	12.3	15	564.02	655994.81	5025864.78
vhm27-90B	05/24/2006	8.32	--	7.89	12.3	18	565.07	655994.81	5025864.78
vhm27-90C	05/24/2006	8.30	--	8.01	12.3	18	566.03	655994.81	5025864.78
vhm27-90D	05/24/2006	8.42	--	10.37	11.8	12	571.96	655994.81	5025864.78
vhm27-90E	05/24/2006	8.40	--	10.69	11.8	13	577.44	655994.81	5025864.78
vhm27-100A	05/24/2006	8.40	--	8.11	11.8	20	563.01	655994.95	5025868.01
vhm27-100B	05/24/2006	8.31	--	8.19	12.1	21	564.09	655994.95	5025868.01
vhm27-100C	05/24/2006	8.27	--	8.21	12.1	22	564.99	655994.95	5025868.01
vhm27-100D	05/24/2006	8.40	--	10.03	11.7	14	571.59	655994.95	5025868.01
vhm27-100E	05/24/2006	8.40	--	11.24	11.6	13	577.44	655994.95	5025868.01
vhm27-110A	05/24/2006	8.39	--	8.18	12	16	563.03	655995.44	5025871.65
vhm27-110B	05/24/2006	8.32	--	8.13	12.2	17	564.10	655995.44	5025871.65
vhm27-110C	05/24/2006	8.29	--	8.17	12.2	18	565.03	655995.44	5025871.65
vhm27-110D	05/24/2006	8.44	--	9.99	11.8	9	571.43	655995.44	5025871.65

Appendix J
Village Harbor Water Profile Field Data
May 23, 2006 through June 29, 2006
LTB CKD Release Site
CMS Land Company

Location	Date	pH, standard units	Specific Conductance umhos@25oC	Temperature, degrees C	Dissolved oxygen	Redox (oxidation potential), mV	Elevation of field measurements Ft./MSL	UTM 83 X-Coordinate	UTM 83 Y-Coordinate
vhm27-110E	05/24/2006	8.42	--	11.64	11.5	9	577.41	655995.44	5025871.65
vhm27-150A	05/24/2006	8.32	--	8.34	11.5	10	563.53	655994.91	5025884.25
vhm27-150B	05/24/2006	8.31	--	8.27	11.6	9	563.53	655994.91	5025884.25
vhm27-150C	05/24/2006	8.23	--	8.24	11.5	12	564.54	655994.91	5025884.25
vhm27-150D	05/24/2006	8.20	--	8.24	11.6	13	565.56	655994.91	5025884.25
vhm27-150E	05/24/2006	8.43	--	9.63	11.5	0	571.47	655994.91	5025884.25
vhm27-150F	05/24/2006	8.37	--	11.37	11.5	5	577.39	655994.91	5025884.25
vhm28-0A	05/24/2006	8.39	--	10.79	11.1	91	575.80	655992.38	5025837.12
vhm28-0B	05/24/2006	8.39	--	11.08	11.5	75	577.32	655992.38	5025837.12
vhm28-10A	05/24/2006	8.42	--	10.19	11.3	62	571.95	655992.22	5025839.13
vhm28-10B	05/24/2006	8.38	--	10.32	11.4	55	572.99	655992.22	5025839.13
vhm28-10C	05/24/2006	8.38	0	10.37	11.6	49	574.01	655992.22	5025839.13
vhm28-10D	05/24/2006	8.40	--	10.54	11.6	41	575.85	655992.22	5025839.13
vhm28-10E	05/24/2006	8.41	--	10.54	11.6	37	577.23	655992.22	5025839.13
vhm28-20A	05/24/2006	8.42	--	8.32	12	85	568.66	655989.63	5025841.46
vhm28-20B	05/24/2006	8.37	--	8.29	12.3	75	569.55	655989.63	5025841.46
vhm28-20C	05/24/2006	8.38	--	8.45	12.4	62	570.74	656989.63	5025841.46
vhm28-20D	05/24/2006	8.37	--	10.19	11.9	53	574.25	655989.63	5025841.46
vhm28-20E	05/24/2006	8.41	--	11.29	11.4	44	577.31	655989.63	5025841.46
vhm28-30A	05/25/2006	8.28	339	7.74	14.1	64	564.16	655991.94	5025845.77
vhm28-30B	05/25/2006	8.24	339	7.66	13.5	57	565.10	655991.94	5025845.77
vhm28-30C	05/25/2006	8.20	337	7.73	13.3	54	566.09	655991.94	5025845.77
vhm28-30D	05/25/2006	8.31	312	8.43	12.9	48	572.29	655991.94	5025845.77
vhm28-30E	05/25/2006	8.41	335	9.83	12.6	39	577.29	655991.94	5025845.77
vhm28-40A	05/25/2006	8.22	338	7.54	12.9	51	562.09	655991.60	5025848.68
vhm28-40B	05/25/2006	8.12	339	7.58	12.7	48	563.06	655991.60	5025848.68
vhm28-40C	05/25/2006	8.09	325	7.63	12.7	47	564.06	655991.60	5025848.68
vhm28-40D	05/25/2006	8.43	312	8.26	12.5	28	570.80	655991.60	5025848.68
vhm28-40E	05/25/2006	8.48	333	9.85	12.3	25	577.21	655991.60	5025848.68
vhm28-50A	05/25/2006	8.31	343	7.56	12.7	33	561.97	655991.95	5025852.17
vhm28-50B	05/25/2006	8.19	333	7.50	12.6	33	562.69	655991.95	5025852.17
vhm28-50C	05/25/2006	8.17	330	7.51	12.6	32	563.71	655991.95	5025852.17
vhm28-50D	05/25/2006	8.46	310	8.27	12.4	18	571.04	655991.95	5025852.17
vhm28-50E	05/25/2006	8.50	329	9.76	12.2	17	577.22	655991.95	5025852.17

Appendix J
Village Harbor Water Profile Field Data
May 23, 2006 through June 29, 2006
LTB CKD Release Site
CMS Land Company

Location	Date	pH, standard *units*	Specific Conductance *umhos@25oC*	Temperature, degrees C	Dissolved oxygen	Redox (oxidation *potential), mV*	Elevation of field *measurements* Ft./MSL	UTM 83 X-Coordinate	UTM 83 Y-Coordinate
vhm28-60A	05/25/2006	8.39	327	7.46	12.9	33	561.93	655989.95	5025854.77
vhm28-60B	05/25/2006	8.31	313	7.40	12.8	30	562.79	655989.95	5025854.77
vhm28-60C	05/25/2006	8.26	312	7.44	12.8	30	563.88	655989.95	5025854.77
vhm28-60D	05/25/2006	8.48	311	8.21	12.6	17	570.69	655989.95	5025854.77
vhm28-60E	05/25/2006	8.49	340	10.57	12	16	577.22	655989.95	5025854.77
vhm28-70A	05/25/2006	8.44	307	7.37	13.2	29	562.24	655990.09	5025857.57
vhm28-70B	05/25/2006	8.39	306	7.30	13	28	563.16	655990.09	5025857.57
vhm28-70C	05/25/2006	8.36	303	7.31	13	27	564.25	655990.09	5025857.57
vhm28-70D	05/25/2006	8.48	310	8.19	12.8	20	570.84	655990.09	5025857.57
vhm28-70E	05/25/2006	8.48	329	9.86	12.3	19	577.23	655990.09	5025857.57
vhm28-80A	05/25/2006	8.45	308	7.31	13	27	563.71	655989.64	5025861.48
vhm28-80B	05/25/2006	8.40	308	7.40	12.6	23	563.70	655989.64	5025861.48
vhm28-80C	05/25/2006	8.31	304	7.32	12.3	26	564.68	655989.64	5025861.48
vhm28-80D	05/25/2006	8.31	300	7.34	12.5	25	565.70	655989.64	5025861.48
vhm28-80E	05/25/2006	8.46	310	8.22	12.5	17	571.75	655989.64	5025861.48
vhm28-80F	05/25/2006	8.47	339	10.41	12	17	577.29	655989.64	5025861.48
vhm28-90A	05/25/2006	8.47	299	7.52	13	37	566.31	655990.60	5025864.65
vhm28-90B	05/25/2006	8.43	299	7.51	12.8	33	567.06	655990.60	5025864.65
vhm28-90C	05/25/2006	8.42	307	8.01	12.6	31	568.06	655990.60	5025864.65
vhm28-90D	05/25/2006	8.46	313	8.44	12.7	27	572.84	655990.60	5025864.65
vhm28-90E	05/25/2006	8.47	331	9.76	12.4	24	577.23	655990.60	5025864.65
vhm28-100A	05/25/2006	8.43	301	7.47	12.9	28	563.16	655990.29	5025867.80
vhm28-100B	05/25/2006	8.38	301	7.51	12.8	27	564.18	655990.29	5025867.80
vhm28-100C	05/25/2006	8.35	300	7.55	12.8	26	565.22	655990.29	5025867.80
vhm28-100D	05/25/2006	8.44	309	8.22	12.6	20	571.29	655990.29	5025867.80
vhm28-100E	05/25/2006	8.45	332	10.06	12.2	19	577.23	655990.29	5025867.80
vhm28-110A	05/25/2006	8.44	303	7.54	12.9	30	562.75	655989.67	5025871.12
vhm28-110B	05/25/2006	8.37	301	7.48	12.8	29	563.71	655989.67	5025871.12
vhm28-110C	05/25/2006	8.33	300	7.51	12.8	28	564.72	655989.67	5025871.12
vhm28-110D	05/25/2006	8.42	311	8.33	12.5	22	571.26	655989.67	5025871.12
vhm28-110E	05/25/2006	8.45	327	9.72	12.3	20	577.24	655989.67	5025871.12
vhm28-120A	05/25/2006	8.44	305	7.52	13	26	562.22	655988.92	5025873.77
vhm28-120B	05/25/2006	8.40	304	7.49	13	25	563.14	655988.92	5025873.77
vhm28-120C	05/25/2006	8.34	304	7.49	13	26	564.16	655988.92	5025873.77

Appendix J
Village Harbor Water Profile Field Data
May 23, 2006 through June 29, 2006
LTB CKD Release Site
CMS Land Company

Location	Date	pH, standard units	Specific Conductance umhos@25oC	Temperature, degrees C	Dissolved oxygen	Redox (oxidation potential), mV	Elevation of field measurements Ft./MSL	UTM 83 X-Coordinate	UTM 83 Y-Coordinate
vhm28-120D	05/25/2006	8.45	308	8.21	12.7	19	570.70	655988.92	5025873.77
vhm28-120E	05/25/2006	8.46	331	9.94	12.2	17	577.13	655988.92	5025873.77
vhm28-130A	05/25/2006	8.44	305	7.46	12.8	24	561.60	655988.50	5025876.63
vhm28-130B	05/25/2006	8.39	303	7.44	12.9	24	562.52	655988.50	5025876.63
vhm28-130C	05/25/2006	8.37	302	7.50	13	22	563.56	655988.50	5025876.63
vhm28-130D	05/25/2006	8.46	308	8.19	12.6	16	570.57	655988.50	5025876.63
vhm28-130E	05/25/2006	8.46	330	9.85	12.2	16	577.21	655988.50	5025876.63
vhm28-140A	05/25/2006	8.44	305	7.52	12.8	8	561.57	655988.00	5025880.27
vhm28-140B	05/25/2006	8.35	304	7.47	12.9	-6	562.53	655988.00	5025880.27
vhm28-140C	05/25/2006	8.32	301	7.51	12.8	-3	563.54	655988.00	5025880.27
vhm28-140D	05/25/2006	8.46	309	8.18	12.6	-6	570.55	655988.00	5025880.27
vhm28-140E	05/25/2006	8.47	329	9.89	12.2	-2	577.32	655988.00	5025880.27
vhm29-0A	05/25/2006	8.50	336	10.11	12.5	36	575.94	655985.38	5025836.09
vhm29-0B	05/25/2006	8.45	343	10.77	12	33	577.25	655985.38	5028836.09
vhm29-10A	05/25/2006	8.47	319	8.56	12.6	36	571.40	655985.45	5025839.32
vhm29-10B	05/25/2006	8.44	318	8.58	12.8	33	572.43	655985.45	5025839.32
vhm29-10C	05/25/2006	8.42	326	9.11	12.7	30	573.45	655985.45	5025839.32
vhm29-10D	05/25/2006	8.37	337	9.96	12.5	30	575.37	655985.45	5025839.32
vhm29-10E	05/25/2006	8.41	341	10.69	12.4	25	577.33	655985.45	5025839.32
vhm29-20A	05/25/2006	8.45	326	7.86	13.2	27	567.24	655985.81	5025842.28
vhm29-20B	05/25/2006	8.41	321	7.87	13	23	568.19	655985.81	5025842.28
vhm29-20C	05/25/2006	8.40	328	8.13	12.8	21	569.30	655985.81	5025842.28
vhm29-20D	05/25/2006	8.39	323	8.71	12.7	20	573.20	655985.81	5025842.28
vhm29-20E	05/25/2006	8.42	337	10.32	12.2	17	577.37	655985.81	5025842.28
vhm29-30A	05/25/2006	8.41	323	7.53	13	26	563.96	655984.26	5025845.89
vhm29-30B	05/25/2006	8.38	324	7.58	12.9	23	564.98	655984.26	5025845.89
vhm29-30C	05/25/2006	8.36	328	7.72	12.8	21	565.97	655984.26	5025845.89
vhm29-30D	05/25/2006	8.44	312	8.36	12.6	15	571.88	655984.26	5025845.89
vhm29-30E	05/25/2006	8.44	333	9.96	12.2	14	577.18	655984.26	5025845.89
vhm29-40A	05/25/2006	8.30	401	7.78	12.8	25	561.67	655984.31	5025848.77
vhm29-40B	05/25/2006	8.31	325	7.47	12.7	23	562.73	655984.31	5025848.77
vhm29-40C	05/25/2006	8.30	323	7.51	12.7	21	563.72	655984.31	5025848.77
vhm29-40D	05/25/2006	8.46	310	8.31	12.5	11	570.78	655984.31	5025848.77
vhm29-40E	05/25/2006	8.49	332	9.98	12.2	9	577.35	655984.31	5025848.77

Appendix J
Village Harbor Water Profile Field Data
May 23, 2006 through June 29, 2006
LTB CKD Release Site
CMS Land Company

Location	Date	pH, standard units	Specific Conductance umhos@25oC	Temperature, degrees C	Dissolved oxygen	Redox (oxidation potential), mV	Elevation of field measurements Ft./MSL	UTM 83 X-Coordinate	UTM 83 Y-Coordinate
vhm29-50A	05/25/2006	8.36	401	7.81	12.9	16	561.77	655984.03	5025851.91
vhm29-50B	05/25/2006	8.31	333	7.53	12.9	17	562.68	655984.03	5025851.91
vhm29-50C	05/25/2006	8.28	323	7.57	12.8	17	563.74	655984.03	5025851.91
vhm29-50D	05/25/2006	8.48	309	8.27	12.6	6	570.76	655984.03	5025851.91
vhm29-50E	05/25/2006	8.50	332	10.21	12.1	5	577.20	655984.03	5025851.91
vhm29-60A	05/25/2006	8.46	349	7.70	12.9	16	561.97	655982.49	5025855.22
vhm29-60B	05/25/2006	8.38	338	7.61	12.8	15	562.96	655982.49	5025855.22
vhm29-60C	05/25/2006	8.35	324	7.56	12.9	15	563.96	655982.49	5025855.22
vhm29-60D	05/25/2006	8.50	308	8.24	12.6	6	570.72	655982.49	5025855.22
vhm29-60E	05/25/2006	8.50	329	9.85	12.3	7	577.21	655982.49	5025855.22
vhm29-70A	05/25/2006	8.50	317	7.58	13	20	566.94	655979.39	5025857.68
vhm29-70B	05/25/2006	8.47	308	7.55	12.8	17	567.91	655979.39	5025857.68
vhm29-70C	05/25/2006	8.46	315	7.90	12.6	15	568.97	655979.39	5025857.68
vhm29-70D	05/25/2006	8.48	318	8.76	12.4	13	573.37	655979.39	5025857.68
vhm29-70E	05/25/2006	8.47	331	9.91	12.2	13	577.26	655979.39	5025857.68
vhm29-80A	05/25/2006	8.49	309	7.67	12.8	17	567.38	655981.31	5025860.97
vhm29-80B	05/25/2006	8.45	309	8.08	12.5	16	568.21	655981.31	5025860.97
vhm29-80C	05/25/2006	8.46	308	8.21	12.6	14	569.31	655981.31	5025860.97
vhm29-80D	05/25/2006	8.46	323	9.18	12.4	14	573.37	655981.31	5025860.97
vhm29-80E	05/25/2006	8.47	334	9.83	12.4	13	577.29	655981.31	5025860.97
vhm29-90A	05/25/2006	8.48	320	7.52	13	18	567.12	655981.49	5025864.33
vhm29-90B	05/25/2006	8.46	305	7.61	12.9	16	568.14	655981.49	5025864.33
vhm29-90C	05/25/2006	8.47	309	7.98	12.7	14	569.12	655981.49	5025864.33
vhm29-90D	05/25/2006	8.49	315	8.74	12.7	13	573.46	655981.49	5025864.33
vhm29-90E	05/25/2006	8.48	332	10.02	12.3	12	577.23	655981.49	5025864.33
vhm29-100A	05/25/2006	8.42	309	7.67	12.8	23	562.91	655982.05	5025867.59
vhm29-100B	05/25/2006	8.43	310	7.61	13.2	20	562.88	655982.05	5025867.59
vhm29-100C	05/25/2006	8.38	308	7.62	13	19	563.70	655982.05	5025867.59
vhm29-100D	05/25/2006	8.36	306	7.82	12.9	19	564.70	655982.05	5025867.59
vhm29-100E	05/25/2006	8.46	307	8.28	12.7	12	571.41	655982.05	5025867.59
vhm29-100F	05/25/2006	8.47	334	10.31	12.2	11	577.19	655982.05	5025867.59
vhm29-110A	05/25/2006	8.37	307	7.67	13.1	17	562.27	655979.95	5025870.65
vhm29-110B	05/25/2006	8.28	311	7.68	12.8	20	563.12	655979.95	5025870.65
vhm29-110C	05/25/2006	8.23	307	7.68	12.8	21	564.26	655979.95	5025870.65

Appendix J
Village Harbor Water Profile Field Data
May 23, 2006 through June 29, 2006
LTB CKD Release Site
CMS Land Company

Location	Date	pH, standard units	Specific Conductance umhos@25oC	Temperature, degrees C	Dissolved oxygen	Redox (oxidation potential), mV	Elevation of field measurements Ft./MSL	UTM 83 X-Coordinate	UTM 83 Y-Coordinate
vhm29-110D	05/25/2006	8.47	306	8.23	12.6	8	570.78	655979.95	5025870.65
vhm29-110E	05/25/2006	8.48	330	10.42	12	8	577.32	655979.95	5025870.65
vhm29-120A	05/25/2006	8.46	309	7.72	12.8	18	562.01	655978.84	5025873.71
vhm29-120B	05/25/2006	8.42	310	7.68	13	17	563.02	655978.84	5025873.71
vhm29-120C	05/25/2006	8.37	309	7.68	12.9	18	564.03	655978.84	5025873.71
vhm29-120D	05/25/2006	8.48	309	8.23	12.7	11	570.47	655978.84	5025873.71
vhm29-120E	05/25/2006	8.49	337	10.48	12.1	9	577.20	655978.84	5025873.71
vhm29-130A	05/25/2006	8.48	310	7.74	13.1	22	562.10	655979.05	5025876.78
vhm29-130B	05/25/2006	8.40	310	7.67	12.9	22	563.07	655979.05	5025876.78
vhm29-130C	05/25/2006	8.37	307	7.66	12.9	21	564.01	655979.05	5025876.78
vhm29-130D	05/25/2006	8.47	310	8.23	12.7	14	570.62	655979.05	5025876.78
vhm29-130E	05/25/2006	8.48	334	10.20	12.3	12	577.26	655979.05	5025876.78
vhm29-140A	05/25/2006	8.38	324	7.93	13	-41	559.95	655978.96	5025879.66
vhm29-140B	05/25/2006	8.28	318	7.63	13	-36	561.12	655978.96	5025879.66
vhm29-140C	05/25/2006	8.24	309	7.57	13	-25	562.22	655978.96	5025879.66
vhm29-140D	05/25/2006	8.47	309	8.19	12.8	-28	569.78	655978.96	5025879.66
vhm29-140E	05/25/2006	8.49	340	10.67	12.1	-21	577.26	655978.96	5025879.66
vhm29-150A	05/25/2006	8.44	311	7.74	13	4	562.44	655980.24	5025882.70
vhm29-150B	05/25/2006	8.39	306	7.58	12.9	6	563.24	655980.24	5025882.70
vhm29-150C	05/25/2006	8.37	304	7.55	12.9	6	564.25	655980.24	5025882.70
vhm29-150D	05/25/2006	8.45	311	8.22	12.7	1	570.79	655980.24	5025882.70
vhm29-150E	05/25/2006	8.49	344	10.76	11.9	0	577.16	655980.24	5025882.70
vhm29-160A	05/25/2006	8.50	307	7.70	13.2	9	564.41	655980.24	5025885.85
vhm29-160B	05/25/2006	8.43	305	7.61	12.8	-6	565.47	655980.24	5025885.85
vhm29-160C	05/25/2006	8.43	300	7.68	12.7	-10	566.40	655980.24	5025885.85
vhm29-160D	05/25/2006	8.45	309	8.33	12.6	-8	572.00	655980.24	5025885.85
vhm29-160E	05/25/2006	8.46	337	10.38	12.1	-6	577.27	655980.24	5025885.85
vhm29-170A	05/25/2006	8.48	308	8.17	12.8	7	568.51	655980.34	5025888.31
vhm29-170B	05/25/2006	8.44	307	8.18	12.6	8	569.59	655980.34	5025888.31
vhm29-170C	05/25/2006	8.44	308	8.21	12.6	8	570.60	655980.34	5025888.31
vhm29-170D	05/25/2006	8.45	313	8.73	12.5	7	573.84	655980.34	5025888.31
vhm29-170E	05/25/2006	8.45	337	10.45	12.1	5	577.26	655980.34	5025888.31
vhm30-0A	05/25/2006	8.51	324	9.63	12.9	48	575.78	655980.92	5025836.38
vhm30-0B	05/25/2006	8.47	339	11.16	11.8	44	577.20	655980.92	5025836.38

Appendix J
Village Harbor Water Profile Field Data
May 23, 2006 through June 29, 2006
LTB CKD Release Site
CMS Land Company

Location	Date	pH, standard units	Specific Conductance umhos@25oC	Temperature, degrees C	Dissolved oxygen	Redox (oxidation potential), mV	Elevation of field measurements Ft./MSL	UTM 83 X-Coordinate	UTM 83 Y-Coordinate
vhm30-10A	05/25/2006	8.49	314	8.42	12.8	39	571.56	655979.73	5025839.14
vhm30-10B	05/25/2006	8.44	314	8.47	12.9	32	572.96	655979.73	5025839.14
vhm30-10C	05/25/2006	8.44	319	8.74	12.8	28	573.98	655979.73	5025839.14
vhm30-10D	05/25/2006	8.41	329	9.58	12.6	25	575.74	655979.73	5025839.14
vhm30-10E	05/25/2006	8.45	334	10.34	12.4	21	577.23	655979.73	5025839.14
vhm30-20A	05/25/2006	8.44	319	8.20	12.7	21	567.22	655979.08	5025842.99
vhm30-20B	05/25/2006	8.40	319	8.17	12.7	20	568.26	655979.08	5025842.99
vhm30-20C	05/25/2006	8.42	315	8.22	12.8	17	569.32	655979.08	5025842.99
vhm30-20D	05/25/2006	8.45	311	8.37	12.8	14	573.10	655979.08	5025842.99
vhm30-20E	05/25/2006	8.44	339	10.79	12	12	577.34	655979.08	5025842.99
vhm30-30A	05/25/2006	8.47	322	7.73	12.9	15	563.75	655977.99	5025845.49
vhm30-30B	05/25/2006	8.43	321	7.68	12.9	12	564.64	655977.99	5025845.49
vhm30-30C	05/25/2006	8.43	319	7.83	12.9	9	565.67	655977.99	5025845.49
vhm30-30D	05/25/2006	8.44	307	8.27	12.7	8	571.49	655977.99	5025845.49
vhm30-30E	05/25/2006	8.45	336	10.62	12	6	577.19	655977.99	5025845.49
vhm30-40A	05/25/2006	8.31	366	8.14	13.5	11	561.82	655978.10	5025848.58
vhm30-40B	05/25/2006	8.39	325	7.66	13.8	8	562.82	655978.10	5025848.58
vhm30-40C	05/25/2006	8.39	320	7.64	13.7	6	563.81	655978.10	5025848.58
vhm30-40D	05/25/2006	8.43	307	8.22	13.1	3	570.92	655978.10	5025848.58
vhm30-40E	05/25/2006	8.46	333	10.30	12.3	2	577.17	655978.10	5025848.58
vhm30-50A	05/25/2006	8.46	324	7.71	13	9	563.06	655976.74	5025851.82
vhm30-50B	05/25/2006	8.39	319	7.66	12.7	9	563.80	655976.74	5025851.82
vhm30-50C	05/25/2006	8.39	309	7.78	12.7	6	564.97	655976.74	5025851.82
vhm30-50D	05/25/2006	8.45	308	8.24	12.7	3	571.34	655976.74	5025851.82
vhm30-50E	05/25/2006	8.44	332	10.23	12.2	3	577.18	655976.74	5025851.82
vhm30-60A	05/25/2006	8.49	310	8.07	12.9	16	566.48	655975.23	5025854.81
vhm30-60B	05/25/2006	8.47	310	8.06	12.6	14	567.44	655975.23	5025854.81
vhm30-60C	05/25/2006	8.45	312	8.08	12.6	13	568.35	655975.23	5025854.81
vhm30-60D	05/25/2006	8.44	317	8.69	12.6	11	572.94	655975.23	5025854.81
vhm30-60E	05/25/2006	8.47	332	10.12	12.2	8	577.38	655975.23	5025854.81
vhm30-70A	05/25/2006	8.49	308	8.14	12.9	14	568.06	655975.95	5025858.02
vhm30-70B	05/25/2006	8.44	307	8.19	12.4	13	569.06	655975.95	5025858.02
vhm30-70C	05/25/2006	8.44	307	8.21	12.4	12	570.07	655975.95	5025858.02
vhm30-70D	05/25/2006	8.44	320	8.98	12.4	11	573.40	655975.95	5025858.02

Appendix J
Village Harbor Water Profile Field Data
May 23, 2006 through June 29, 2006
LTB CKD Release Site
CMS Land Company

Location	Date	pH, standard units	Specific Conductance umhos@25oC	Temperature, degrees C	Dissolved oxygen	Redox (oxidation potential), mV	Elevation of field measurements Ft./MSL	UTM 83 X-Coordinate	UTM 83 Y-Coordinate
vhm30-70E	05/25/2006	8.45	332	10.09	12.3	9	577.29	655975.95	5025858.02
vhm30-80A	05/25/2006	8.48	307	8.09	12.9	12	568.03	655974.53	5025860.40
vhm30-80B	05/25/2006	8.40	307	8.19	12.6	14	569.63	655974.53	5025860.40
vhm30-80C	05/25/2006	8.43	307	8.18	12.7	11	569.10	655974.53	5025860.40
vhm30-80D	05/25/2006	8.43	308	8.21	12.8	11	570.09	655974.53	5025860.40
vhm30-80E	05/25/2006	8.43	319	8.81	12.6	10	573.74	655974.53	5025860.40
vhm30-80F	05/25/2006	8.44	331	9.93	12.4	9	577.29	655974.53	5025860.40
vhm30-90A	05/25/2006	8.48	308	8.13	12.8	19	566.71	655974.81	5025863.36
vhm30-90B	05/25/2006	8.44	307	8.11	12.7	16	567.77	655974.81	5025863.36
vhm30-90C	05/25/2006	8.45	307	8.13	12.8	13	568.85	655974.81	5025863.36
vhm30-90D	05/25/2006	8.43	309	8.42	12.7	13	573.34	655974.81	5025863.36
vhm30-90E	05/25/2006	8.43	330	9.81	12.4	11	577.22	655974.81	5025863.36
vhm30-110A	05/25/2006	8.46	304	7.80	12.9	20	562.30	655974.86	5025871.32
vhm30-110B	05/25/2006	8.41	303	7.75	12.8	16	563.31	655974.86	5025871.32
vhm30-110C	05/25/2006	8.39	303	7.75	12.8	15	564.31	655974.86	5025871.32
vhm30-110D	05/25/2006	8.41	310	8.24	12.7	12	570.80	655974.86	5025871.32
vhm30-110E	05/25/2006	8.46	330	10.33	12.1	9	577.24	655974.86	5025871.32
vhm30-120A	05/25/2006	8.47	310	7.80	13	16	562.41	655973.81	5025874.18
vhm30-120B	05/25/2006	8.41	308	7.77	12.9	16	563.35	655973.81	5025874.18
vhm30-120C	05/25/2006	8.41	303	7.75	13	14	564.36	655973.81	5025874.18
vhm30-120D	05/25/2006	8.44	311	8.24	12.9	10	570.94	655973.81	5025874.18
vhm30-120E	05/25/2006	8.45	334	10.86	12.1	8	577.27	655973.81	5025874.18
vhm30-130A	05/25/2006	8.45	312	7.77	12.9	19	562.16	655974.50	5025875.27
vhm30-130B	05/25/2006	8.42	311	7.73	12.9	18	563.07	655974.50	5025875.27
vhm30-130C	05/25/2006	8.41	305	7.72	13	15	564.02	655974.50	5025875.27
vhm30-130D	05/25/2006	8.43	310	8.20	12.9	11	570.79	655974.50	5025875.27
vhm30-130E	05/25/2006	8.49	326	9.56	12.5	7	577.22	655974.50	5025875.27
vhm30-140A	05/25/2006	8.44	316	7.81	13	15	560.08	655973.95	5025879.10
vhm30-140B	05/25/2006	8.36	319	7.75	12.8	15	560.93	655973.95	5025879.10
vhm30-140C	05/25/2006	8.35	318	7.75	12.7	13	562.06	655973.95	5025879.10
vhm30-140D	05/25/2006	8.39	307	8.13	12.8	8	569.70	655973.95	5025879.10
vhm30-140E	05/25/2006	8.49	343	10.79	11.9	2	577.14	655973.95	5025879.10
vhm30-150A	05/25/2006	8.48	312	7.97	13.2	16	563.89	655972.48	5025883.91
vhm30-150B	05/25/2006	8.44	309	7.96	12.9	16	565.00	655972.48	5025883.91

Appendix J
Village Harbor Water Profile Field Data
May 23, 2006 through June 29, 2006
LTB CKD Release Site
CMS Land Company

Location	Date	pH, standard units	Specific Conductance umhos@25oC	Temperature, degrees C	Dissolved oxygen	Redox (oxidation potential), mV	Elevation of field measurements Ft./MSL	UTM 83 X-Coordinate	UTM 83 Y-Coordinate
vhm30-150C	05/25/2006	8.42	308	8.00	12.8	14	565.97	655972.48	5025883.91
vhm30-150D	05/25/2006	8.44	309	8.32	12.8	11	571.94	655972.48	5025883.91
vhm30-150E	05/25/2006	8.45	331	10.41	12.1	9	577.16	655972.48	5025883.91
vhm31-0A	05/25/2006	8.53	318	9.86	14.6	13	574.68	655975.03	5025836.31
vhm31-0B	05/25/2006	8.45	323	10.01	13.2	15	575.66	655975.03	5025836.31
vhm31-0C	05/25/2006	8.37	346	19.26	9.4	10	577.31	655975.03	5025836.31
vhm31-10A	05/25/2006	8.49	319	8.47	13.6	19	570.78	655974.39	5025839.44
vhm31-10B	05/25/2006	8.42	317	8.58	13.2	16	571.63	655974.39	5025839.44
vhm31-10C	05/25/2006	8.42	320	8.99	13.2	13	572.75	655974.39	5025839.44
vhm31-10D	05/25/2006	8.40	332	9.89	12.8	12	575.16	655974.39	5025839.44
vhm31-10E	05/25/2006	8.33	339	17.04	10.4	9	577.26	655974.39	5025839.44
vhm31-20A	05/25/2006	8.41	326	8.36	13	21	565.72	655974.90	5025842.86
vhm31-20B	05/25/2006	8.43	326	8.41	13.4	16	565.68	655974.90	5025842.86
vhm31-20C	05/25/2006	8.39	312	8.33	13	15	566.65	655974.90	5025842.86
vhm31-20D	05/25/2006	8.40	310	8.34	13	13	567.72	655974.90	5025842.86
vhm31-20E	05/25/2006	8.40	320	9.07	12.7	11	572.65	655974.90	5025842.86
vhm31-20F	05/25/2006	8.35	341	16.27	10.1	9	577.19	655974.90	5025842.86
vhm31-30A	05/25/2006	8.48	322	8.25	13.4	20	562.60	655974.70	5025846.25
vhm31-30B	05/25/2006	8.42	321	8.16	13.1	6	563.58	655974.70	5025846.25
vhm31-30C	05/25/2006	8.43	323	8.16	13.3	5	564.55	655974.70	5025846.25
vhm31-30D	05/25/2006	8.43	313	8.54	13.1	3	571.13	655974.70	5025846.25
vhm31-30E	05/25/2006	8.35	351	15.28	10.9	3	577.24	655974.70	5025846.25
vhm31-40A	05/25/2006	8.44	335	8.26	13.4	11	562.09	655976.00	5025850.13
vhm31-40B	05/25/2006	8.42	331	8.22	13.2	7	562.97	655976.00	5025850.13
vhm31-40C	05/25/2006	8.44	324	8.22	13.3	4	564.00	655976.00	5025850.13
vhm31-40D	05/25/2006	8.45	309	8.36	13.2	2	571.06	655976.00	5025850.13
vhm31-40E	05/25/2006	8.37	353	15.04	10.6	1	577.14	655976.00	5025850.13
vhm31-50A	05/25/2006	8.48	343	8.38	13.3	21	563.69	655978.31	5025854.35
vhm31-50B	05/25/2006	8.44	328	8.24	13.2	13	564.68	655978.31	5025854.35
vhm31-50C	05/25/2006	8.41	315	8.22	13.3	11	565.76	655978.31	5025854.35
vhm31-50D	05/25/2006	8.40	310	8.52	13.3	8	571.59	655978.31	5025854.35
vhm31-50E	05/25/2006	8.34	356	13.82	11.7	8	577.09	655978.31	5025854.35
vhm31-60A	05/25/2006	8.48	315	8.31	13.2	16	567.11	655976.44	5025856.24
vhm31-60B	05/25/2006	8.42	304	8.24	13.1	15	568.27	655976.44	5025856.24

Appendix J
Village Harbor Water Profile Field Data
May 23, 2006 through June 29, 2006
LTB CKD Release Site
CMS Land Company

Location	Date	pH, standard units	Specific Conductance umhos@25oC	Temperature, degrees C	Dissolved oxygen	Redox (oxidation potential), mV	Elevation of field measurements Ft./MSL	UTM 83 X-Coordinate	UTM 83 Y-Coordinate
vhm31-60C	05/25/2006	8.42	310	8.35	13.1	13	569.16	655976.44	5025856.24
vhm31-60D	05/25/2006	8.41	314	8.65	13.1	10	573.13	655976.44	5025856.24
vhm31-60E	05/25/2006	8.35	357	12.46	12	10	577.22	655976.44	5025856.24
vhm31-70A	05/25/2006	8.46	311	8.30	13	15	567.94	655974.46	5025859.31
vhm31-70B	05/25/2006	8.41	305	8.27	12.9	13	568.85	655974.46	5025859.31
vhm31-70C	05/25/2006	8.43	311	8.39	13	11	569.85	655974.46	5025859.31
vhm31-70D	05/25/2006	8.40	331	9.48	12.7	10	573.79	655974.46	5025859.31
vhm31-70E	05/25/2006	8.37	350	11.89	12	9	577.23	655974.46	5025859.31
vhm31-80A	05/25/2006	8.44	308	8.35	12.7	18	567.56	655973.69	5025861.97
vhm31-80B	05/25/2006	8.40	306	8.25	12.9	16	568.62	655973.69	5025861.97
vhm31-80C	05/25/2006	8.41	306	8.33	13	13	569.67	655973.69	5025861.97
vhm31-80D	05/25/2006	8.38	334	10.28	12.3	12	573.67	655973.69	5025861.97
vhm31-80E	05/25/2006	8.35	347	11.89	12.2	12	577.19	655973.69	5025861.97
vhm31-90A	05/25/2006	8.45	308	8.37	13	19	565.24	655972.15	5025865.33
vhm31-90B	05/25/2006	8.42	306	8.24	13	16	566.15	655972.15	5025865.33
vhm31-90C	05/25/2006	8.41	304	8.26	13	13	567.10	655972.15	5025865.33
vhm31-90D	05/25/2006	8.43	315	8.76	12.9	11	572.10	655972.15	5025865.33
vhm31-90E	05/25/2006	8.36	347	11.84	12.1	11	577.25	655972.15	5025865.33
vhm31-100A	05/25/2006	8.41	321	8.36	12.9	15	563.22	655972.99	5025868.45
vhm31-100B	05/25/2006	8.40	318	8.31	13.2	10	564.13	655972.99	5025868.45
vhm31-100C	05/25/2006	8.39	319	8.31	13.3	9	565.12	655972.99	5025868.45
vhm31-100D	05/25/2006	8.46	311	8.48	13.3	5	571.16	655972.99	5025868.45
vhm31-100E	05/25/2006	8.36	344	11.71	12.3	7	577.25	655972.99	5025868.45
vhm31-110A	05/25/2006	8.40	331	8.37	13	18	562.19	655971.00	5025870.78
vhm31-110B	05/25/2006	8.36	332	8.35	13	17	563.19	655971.00	5025870.78
vhm31-110C	05/25/2006	8.37	325	8.33	13.2	15	564.10	655971.00	5025870.78
vhm31-110D	05/25/2006	8.42	309	8.52	13.2	9	570.63	655971.00	5025870.78
vhm31-110E	05/25/2006	8.36	344	11.57	12.3	9	577.25	655971.00	5025870.78
vhm31-120A	05/25/2006	8.36	330	8.33	12.9	14	562.28	655970.40	5025874.64
vhm31-120B	05/25/2006	8.22	321	8.32	12.6	19	563.20	655970.40	5025874.64
vhm31-120C	05/25/2006	8.19	316	8.28	13	19	564.19	655970.40	5025874.64
vhm31-120D	05/25/2006	8.44	311	8.44	13.1	5	570.62	655970.40	5025874.64
vhm31-120E	05/25/2006	8.43	346	11.66	12.3	2	577.21	655970.40	5025874.64
vhm31-130A	05/25/2006	8.48	336	8.37	12.7	17	561.51	655968.34	5025876.59

Appendix J
Village Harbor Water Profile Field Data
May 23, 2006 through June 29, 2006
LTB CKD Release Site
CMS Land Company

Location	Date	pH, standard units	Specific Conductance umhos@25oC	Temperature, degrees C	Dissolved oxygen	Redox (oxidation potential), mV	Elevation of field measurements Ft./MSL	UTM 83 X-Coordinate	UTM 83 Y-Coordinate
vhm31-130B	05/25/2006	8.42	322	8.27	12.9	17	562.57	655968.34	5025876.59
vhm31-130C	05/25/2006	8.41	312	8.24	13	16	563.61	655968.34	5025876.59
vhm31-130D	05/25/2006	8.49	312	8.73	13	8	570.63	655968.34	5025876.59
vhm31-130E	05/25/2006	8.43	344	11.33	12.4	8	577.21	655968.34	5025876.59
vhm31-140A	05/25/2006	8.48	340	8.42	12.9	9	559.69	655967.16	5025879.24
vhm31-140B	05/25/2006	8.42	339	8.38	12.9	1	560.61	655967.16	5025879.24
vhm31-140C	05/25/2006	8.40	337	8.34	13	0	561.69	655967.16	5025879.24
vhm31-140D	05/25/2006	8.50	308	8.43	13.1	-6	569.75	655967.16	5025879.24
vhm31-140E	05/25/2006	8.45	341	11.32	12.3	-4	577.24	655967.16	5025879.24
vhm31-150A	05/25/2006	8.50	326	8.36	13.3	6	562.82	655966.44	5025883.63
vhm31-150B	05/25/2006	8.46	324	8.36	13.1	3	563.89	655966.44	5025883.63
vhm31-150C	05/25/2006	8.46	320	8.34	13.1	2	564.84	655966.44	5025883.63
vhm31-150D	05/25/2006	8.50	312	8.82	12.9	-1	570.79	655966.44	5025883.63
vhm31-150E	05/25/2006	8.41	341	12.33	12	3	577.25	655966.44	5025883.63
vhm32-0A	05/25/2006	8.47	350	11.92	12	71	575.72	655969.15	5025835.42
vhm32-0B	05/25/2006	8.44	352	12.13	12.2	61	577.15	655969.15	5025835.42
vhm32-10A	05/25/2006	8.54	329	9.04	13.1	37	571.15	655968.13	5025837.97
vhm32-10B	05/25/2006	8.54	328	9.04	13.6	29	571.93	655968.13	5025837.97
vhm32-10C	05/25/2006	8.45	340	11.45	12.7	27	573.05	655968.13	5025837.97
vhm32-10D	05/25/2006	8.39	354	11.87	12.7	27	575.13	655968.13	5025837.97
vhm32-10E	05/25/2006	8.40	356	12.08	12.5	25	577.28	655968.13	5025837.97
vhm32-20A	05/25/2006	8.50	323	8.48	13.1	36	566.04	655966.81	5025840.47
vhm32-20B	05/25/2006	8.49	321	8.49	13.6	28	567.01	655966.81	5025840.47
vhm32-20C	05/25/2006	8.49	321	8.48	13.7	25	568.01	655966.81	5025840.47
vhm32-20D	05/25/2006	8.47	313	8.95	13.5	21	572.50	655966.81	5025840.47
vhm32-20E	05/25/2006	8.42	351	11.76	12.6	19	577.17	655966.81	5025840.47
vhm32-30A	05/25/2006	8.35	356	8.57	13.2	32	563.20	655966.61	5025844.60
vhm32-30B	05/25/2006	8.45	321	8.42	13.5	20	564.08	655966.61	5025844.60
vhm32-30C	05/25/2006	8.47	318	8.44	13.7	17	565.17	655966.61	5025844.60
vhm32-30D	05/25/2006	8.47	301	8.56	13.6	14	571.18	655966.61	5025844.60
vhm32-30E	05/25/2006	8.42	350	11.70	12.6	14	577.18	655966.61	5025844.60
vhm32-40A	05/25/2006	8.45	324	8.55	13.1	31	563.50	655967.43	5025847.39
vhm32-40B	05/25/2006	8.43	326	8.50	13.3	25	564.47	655967.43	5025847.39
vhm32-40C	05/25/2006	8.44	322	8.52	13.4	22	565.47	655967.43	5025847.39

Appendix J
Village Harbor Water Profile Field Data
May 23, 2006 through June 29, 2006
LTB CKD Release Site
CMS Land Company

Location	Date	pH, standard units	Specific Conductance umhos@25oC	Temperature, degrees C	Dissolved oxygen	Redox (oxidation potential), mV	Elevation of field measurements Ft./MSL	UTM 83 X-Coordinate	UTM 83 Y-Coordinate
vhm32-40D	05/25/2006	8.45	332	9.85	12.9	17	571.49	655967.43	5025847.39
vhm32-40E	05/25/2006	8.42	351	11.79	12.6	16	577.14	655967.43	5025847.39
vhm32-50A	05/25/2006	8.45	328	8.57	13.5	20	565.48	655967.40	5025850.44
vhm32-50B	05/25/2006	8.45	307	8.45	13.4	18	566.49	655967.40	5025850.44
vhm32-50C	05/25/2006	8.46	310	8.43	13.5	16	567.48	655967.40	5025850.44
vhm32-50D	05/25/2006	8.43	332	10.50	12.8	14	572.45	655967.40	5025850.44
vhm32-50E	05/25/2006	8.43	349	11.86	12.5	14	577.23	655967.40	5025850.44
vhm32-60A	05/25/2006	8.51	309	8.47	13.4	22	567.58	655967.32	5025853.19
vhm32-60B	05/25/2006	8.49	308	8.46	13.3	19	568.60	655967.32	5025853.19
vhm32-60C	05/25/2006	8.47	304	8.44	13.5	17	569.61	655967.32	5025853.19
vhm32-60D	05/25/2006	8.42	337	10.99	12.5	17	573.50	655967.32	5025853.19
vhm32-60E	05/25/2006	8.42	345	11.79	12.5	15	577.20	655967.32	5025853.19
vhm32-70A	05/25/2006	8.48	309	8.58	13	23	568.65	655964.58	5025855.93
vhm32-70B	05/25/2006	8.47	305	8.51	13.1	20	569.64	655964.58	5025855.93
vhm32-70C	05/25/2006	8.45	306	8.51	13.3	19	570.64	655964.58	5025855.93
vhm32-70D	05/25/2006	8.40	344	11.45	12.3	17	574.10	655964.58	5025855.93
vhm32-70E	05/25/2006	8.41	344	11.66	12.6	16	577.23	655964.58	5025855.93
vhm32-80A	05/25/2006	8.49	305	8.62	13	19	568.85	655962.59	5025859.34
vhm32-80B	05/25/2006	8.48	304	8.48	13.3	17	569.79	655962.59	5025859.34
vhm32-80C	05/25/2006	8.46	302	8.49	13.4	16	570.84	655962.59	5025859.34
vhm32-80D	05/25/2006	8.40	338	11.17	12.6	15	574.33	655962.59	5025859.34
vhm32-80E	05/25/2006	8.39	342	11.80	12.5	15	577.24	655962.59	5025859.34
vhm32-90A	05/25/2006	8.48	309	8.58	13.2	21	567.78	655961.54	5025862.36
vhm32-90B	05/25/2006	8.49	308	8.53	13.3	17	568.82	655961.54	5025862.36
vhm32-90C	05/25/2006	8.47	304	8.49	13.4	16	569.83	655961.54	5025862.36
vhm32-90D	05/25/2006	8.40	337	11.44	12.3	15	573.81	655961.54	5025862.36
vhm32-90E	05/25/2006	8.40	339	11.67	12.5	15	577.25	655961.54	5025862.36
vhm32-100A	05/25/2006	8.45	311	8.34	13.3	18	565.15	655962.74	5025865.40
vhm32-100B	05/25/2006	8.43	309	8.33	13.1	17	566.17	655962.74	5025865.40
vhm32-100C	05/25/2006	8.41	312	8.41	13.1	16	567.18	655962.74	5025865.40
vhm32-100D	05/25/2006	8.42	331	10.42	12.4	13	572.19	655962.74	5025865.40
vhm32-100E	05/25/2006	8.41	338	11.82	12.3	12	577.18	655962.74	5025865.40
vhm32-110A	05/25/2006	8.46	310	8.22	13.2	21	563.22	655963.70	5025868.60
vhm32-110B	05/25/2006	8.45	309	8.30	13	17	564.26	655963.70	5025868.60

Appendix J
Village Harbor Water Profile Field Data
May 23, 2006 through June 29, 2006
LTB CKD Release Site
CMS Land Company

Location	Date	pH, standard units	Specific Conductance umhos@25oC	Temperature, degrees C	Dissolved oxygen	Redox (oxidation potential), mV	Elevation of field measurements Ft./MSL	UTM 83 X-Coordinate	UTM 83 Y-Coordinate
vhm32-110C	05/25/2006	8.43	309	8.28	13.1	16	565.26	655963.70	5025868.60
vhm32-110D	05/25/2006	8.43	309	8.99	12.9	14	571.25	655963.70	5025868.60
vhm32-110E	05/25/2006	8.42	337	11.77	12.3	11	577.21	655963.70	5025868.60
vhm32-120A	05/25/2006	8.45	310	8.22	13	26	562.25	655960.94	5025871.65
vhm32-120B	05/25/2006	8.45	310	8.23	13.2	22	563.28	655960.94	5025871.65
vhm32-120C	05/25/2006	8.44	309	8.23	13.2	20	564.35	655960.94	5025871.65
vhm32-120D	05/25/2006	8.44	311	8.90	13	17	570.88	655960.94	5025871.65
vhm32-120E	05/25/2006	8.42	337	11.77	12.3	13	577.18	655960.94	5025871.65
vhm32-130A	05/25/2006	8.49	314	8.22	13	18	562.16	655962.42	5025874.29
vhm32-130B	05/25/2006	8.50	314	8.18	13.1	16	563.21	655962.42	5025874.29
vhm32-130C	05/25/2006	8.49	311	8.23	13.1	15	564.15	655962.42	5025874.29
vhm32-130D	05/25/2006	8.45	314	8.61	13	13	570.68	655962.42	5025874.29
vhm32-130E	05/25/2006	8.42	337	11.78	12.2	11	577.19	655962.42	5025874.29
vhm32-140A	05/25/2006	8.52	316	8.14	13.2	20	559.56	655962.07	5025877.76
vhm32-140B	05/25/2006	8.52	316	8.16	13.1	15	560.61	655962.07	5025877.76
vhm32-140C	05/25/2006	8.51	311	8.12	13.1	14	561.55	655962.07	5025877.76
vhm32-140D	05/25/2006	8.41	311	8.55	12.9	13	569.52	655962.07	5025877.76
vhm32-140E	05/25/2006	8.42	336	11.82	12.2	9	577.20	655962.07	5025877.76
vhm32-150A	05/25/2006	8.64	321	8.31	13.3	13	563.01	655961.95	5025882.89
vhm32-150B	05/25/2006	8.54	316	8.30	12.8	12	563.97	655961.95	5025882.89
vhm32-150C	05/25/2006	8.48	315	8.31	12.9	10	564.98	655961.95	5025882.89
vhm32-150D	05/25/2006	8.45	313	8.64	12.9	9	570.96	655961.95	5025882.89
vhm32-150E	05/25/2006	8.44	338	11.83	12	7	577.18	655961.95	5025882.89
vhm34-0A	05/25/2006	8.47	351	11.93	12.1	11	574.40	655956.06	5025833.40
vhm34-0A	06/21/2006	8.47	314	17.11	9.3	266	575.03	655957.33	5025833.89
vhm34-0B	05/25/2006	8.40	351	11.99	11.9	15	575.53	655956.06	5025833.40
vhm34-0B	06/21/2006	8.49	314	17.12	9.6	265	575.74	655957.33	5025833.89
vhm34-0C	05/25/2006	8.42	352	12.25	12.1	13	577.15	655956.06	5025833.40
vhm34-0C	06/21/2006	8.50	314	17.12	9.7	264	577.33	655957.33	5025833.89
vhm34-10A	05/25/2006	8.53	314	8.73	13.5	29	569.36	655956.05	5025835.96
vhm34-10A	06/21/2006	8.37	315	16.47	9.8	271	570.80	655956.86	5025836.18
vhm34-10B	05/25/2006	8.49	314	8.70	13.7	23	570.35	655956.05	5025835.96
vhm34-10B	06/21/2006	8.53	313	16.53	9.9	263	571.66	655956.86	5025836.18
vhm34-10C	05/25/2006	8.48	314	8.76	13.7	21	571.37	655956.05	5025835.96

Appendix J
Village Harbor Water Profile Field Data
May 23, 2006 through June 29, 2006
LTB CKD Release Site
CMS Land Company

Location	Date	pH, standard units	Specific Conductance umhos@25oC	Temperature, degrees C	Dissolved oxygen	Redox (oxidation potential), mV	Elevation of field measurements Ft./MSL	UTM 83 X-Coordinate	UTM 83 Y-Coordinate
vhm34-10C	06/21/2006	8.56	312	16.56	10.2	262	572.59	655956.86	5025836.18
vhm34-10D	05/25/2006	8.42	350	11.71	12.5	18	574.31	655956.05	5025835.96
vhm34-10D	06/21/2006	8.54	311	16.96	10.2	262	575.02	655956.86	5025836.18
vhm34-10E	05/25/2006	8.40	350	11.95	12.7	17	577.38	655956.05	5025835.96
vhm34-10E	06/21/2006	8.54	313	17.09	10.1	262	577.37	655956.86	5025836.18
vhm34-20A	05/25/2006	8.49	319	8.69	13.4	24	565.66	655956.02	5025839.28
vhm34-20A	06/21/2006	8.41	330	15.44	10.6	268	566.63	655957.26	5025839.23
vhm34-20B	05/25/2006	8.45	316	8.53	13.3	22	566.65	655956.02	5025839.28
vhm34-20B	06/21/2006	8.48	328	15.46	10.6	264	567.64	655957.26	5025839.23
vhm34-20C	05/25/2006	8.45	308	8.49	13.4	19	567.68	655956.02	5025839.28
vhm34-20C	06/21/2006	8.51	323	15.67	10.6	264	568.73	655957.26	5025839.23
vhm34-20D	05/25/2006	8.46	325	10.41	12.6	14	572.63	655956.02	5025839.28
vhm34-20D	06/21/2006	8.50	319	15.99	10.5	264	569.66	655957.26	5025839.23
vhm34-20E	05/25/2006	8.41	348	11.96	12.5	12	577.19	655956.02	5025839.28
vhm34-20E	06/21/2006	8.57	312	16.63	10.4	262	573.51	655957.26	5025839.23
vhm34-20F	06/21/2006	8.54	312	17.04	10.2	261	577.41	655957.26	5025839.23
vhm34-30A	05/25/2006	8.35	352	8.56	13.4	-19	562.64	655955.93	5025842.89
vhm34-30A	06/21/2006	8.29	361	14.42	10.9	268	563.91	655956.94	5025842.10
vhm34-30B	05/25/2006	8.40	315	8.47	13.4	-30	563.62	655955.93	5025842.89
vhm34-30B	06/21/2006	8.44	348	14.60	11	260	564.86	655956.94	5025842.10
vhm34-30C	05/25/2006	8.42	311	8.46	13.6	-19	564.53	655955.93	5025842.89
vhm34-30C	06/21/2006	8.48	339	14.94	11	258	565.77	655956.94	5025842.10
vhm34-30D	05/25/2006	8.45	301	8.53	13.5	-15	571.10	655955.93	5025842.89
vhm34-30D	06/21/2006	8.52	314	16.39	10.7	256	571.66	655956.94	5025842.10
vhm34-30E	05/25/2006	8.43	347	11.87	12.5	-11	577.16	655955.93	5025842.89
vhm34-30E	06/21/2006	8.57	311	16.99	10.2	253	577.42	655956.94	5025842.10
vhm34-40A	05/25/2006	8.48	316	8.48	13.3	8	564.53	655955.78	5025846.46
vhm34-40A	06/21/2006	8.40	354	14.40	11	264	563.65	655957.02	5025845.10
vhm34-40B	05/25/2006	8.44	306	8.46	13.3	7	565.57	655955.78	5025846.46
vhm34-40B	06/21/2006	8.43	348	14.59	11.3	263	564.79	655957.02	5025845.10
vhm34-40C	05/25/2006	8.44	306	8.45	13.3	5	566.58	655955.78	5025846.46
vhm34-40C	06/21/2006	8.47	337	14.96	11.2	262	565.82	655957.02	5025845.10
vhm34-40D	05/25/2006	8.44	298	8.87	13.3	4	572.12	655955.78	5025846.46
vhm34-40D	06/21/2006	8.56	312	16.44	10.8	257	571.86	655957.02	5025845.10

Appendix J
Village Harbor Water Profile Field Data
May 23, 2006 through June 29, 2006
LTB CKD Release Site
CMS Land Company

Location	Date	pH, standard units	Specific Conductance umhos@25oC	Temperature, degrees C	Dissolved oxygen	Redox (oxidation potential), mV	Elevation of field measurements Ft./MSL	UTM 83 X-Coordinate	UTM 83 Y-Coordinate
vhm34-40E	05/25/2006	8.43	347	11.79	12.5	2	577.18	655955.78	5025846.46
vhm34-40E	06/21/2006	8.57	311	17.02	10.3	255	577.38	655957.02	5025845.10
vhm34-50A	05/25/2006	8.47	310	8.54	13.1	12	566.34	655955.88	5025849.25
vhm34-50A	06/21/2006	8.50	336	15.09	11.2	246	566.04	655956.35	5025848.75
vhm34-50B	05/25/2006	8.43	306	8.45	13.1	11	567.29	655955.88	5025849.25
vhm34-50B	06/21/2006	8.51	330	15.44	11	246	567.15	655956.35	5025848.75
vhm34-50C	05/25/2006	8.46	306	8.47	13.3	7	568.40	655955.88	5025849.25
vhm34-50C	06/21/2006	8.53	325	15.51	11.1	246	568.33	655956.35	5025848.75
vhm34-50D	05/25/2006	8.42	329	10.52	12.5	6	572.87	655955.88	5025849.25
vhm34-50D	06/21/2006	8.55	311	16.42	10.8	244	572.70	655956.35	5025848.75
vhm34-50E	05/25/2006	8.42	345	11.75	12.5	6	577.25	655955.88	5025849.25
vhm34-50E	06/21/2006	8.54	311	17.01	10.1	245	577.26	655956.35	5025848.75
vhm34-60A	05/25/2006	8.46	305	8.59	12.8	21	568.32	655954.90	5025852.07
vhm34-60A	06/21/2006	8.48	335	15.15	10.9	249	567.59	655956.34	5025851.38
vhm34-60B	05/25/2006	8.44	305	8.47	13.1	17	569.36	655954.90	5025852.07
vhm34-60B	06/21/2006	8.52	324	15.60	11.1	248	568.62	655956.34	5025851.38
vhm34-60C	05/25/2006	8.45	305	8.46	13.2	14	570.35	655954.90	5025852.07
vhm34-60C	06/21/2006	8.53	318	15.89	11	247	569.64	655956.34	5025851.38
vhm34-60D	05/25/2006	8.38	342	11.58	12.2	13	573.85	655954.90	5025852.07
vhm34-60D	06/21/2006	8.60	311	16.68	10.6	245	573.71	655956.34	5025851.38
vhm34-60E	05/25/2006	8.38	344	11.76	12.4	12	577.23	655954.90	5025852.07
vhm34-60E	06/21/2006	8.56	310	17.02	10.3	245	577.35	655956.34	5025851.38
vhm34-70A	05/25/2006	8.47	306	8.59	13.1	15	567.96	655954.68	5025856.45
vhm34-70A	06/21/2006	8.51	325	15.55	28.1	242	568.22	655955.52	5025854.70
vhm34-70B	05/25/2006	8.44	305	8.44	13	14	568.90	655954.68	5025856.45
vhm34-70B	06/21/2006	8.51	318	15.94	14.5	242	569.26	655955.52	5025854.70
vhm34-70C	05/25/2006	8.42	303	8.45	13.2	13	569.94	655954.68	5025856.45
vhm34-70C	06/21/2006	8.52	313	16.22	11.8	242	570.13	655955.52	5025854.70
vhm34-70D	05/25/2006	8.39	342	11.58	12.4	10	574.36	655954.68	5025856.45
vhm34-70D	06/21/2006	8.55	312	16.66	10.8	241	573.72	655955.52	5025854.70
vhm34-70E	05/25/2006	8.37	343	11.76	12.6	11	577.33	655954.68	5025856.45
vhm34-70E	06/21/2006	8.57	269	17.01	10.5	240	577.43	655955.52	5025854.70
vhm34-80A	05/25/2006	8.48	310	8.42	12.9	16	566.63	655954.06	5025859.50
vhm34-80A	06/21/2006	8.51	328	15.41	11.1	232	568.09	655955.50	5025857.59

Appendix J
Village Harbor Water Profile Field Data
May 23, 2006 through June 29, 2006
LTB CKD Release Site
CMS Land Company

Location	Date	pH, standard units	Specific Conductance umhos@25oC	Temperature, degrees C	Dissolved oxygen	Redox (oxidation potential), mV	Elevation of field measurements Ft./MSL	UTM 83 X-Coordinate	UTM 83 Y-Coordinate
vhm34-80B	05/25/2006	8.46	304	8.48	13.2	12	567.74	655954.06	5025859.50
vhm34-80B	06/21/2006	8.53	322	15.71	11.2	230	569.24	655955.50	5025857.59
vhm34-80C	05/25/2006	8.46	304	8.46	13.4	10	568.74	655954.06	5025859.50
vhm34-80C	06/21/2006	8.52	325	15.53	11.2	232	569.24	655955.50	5025857.59
vhm34-80D	05/25/2006	8.43	302	9.07	13.2	9	573.22	655954.06	5025859.50
vhm34-80D	06/21/2006	8.54	321	15.73	11.2	231	570.20	655955.50	5025857.59
vhm34-80E	05/25/2006	8.37	342	11.72	12.6	9	577.35	655954.06	5025859.50
vhm34-80E	06/21/2006	8.59	313	16.65	10.7	229	573.80	655955.50	5025857.59
vhm34-80F	06/21/2006	8.56	309	17.01	10.4	229	577.43	655955.50	5025857.59
vhm34-90A	05/25/2006	8.53	319	8.28	13.1	16	565.92	655953.61	5025863.53
vhm34-90A	06/21/2006	8.51	333	15.26	10.8	233	567.71	655954.61	5025861.39
vhm34-90B	05/25/2006	8.51	310	8.27	13	14	566.75	655953.61	5025863.53
vhm34-90B	06/21/2006	8.52	323	15.66	11	234	568.78	655954.61	5025861.39
vhm34-90C	05/25/2006	8.49	307	8.41	13.1	12	567.72	655953.61	5025863.53
vhm34-90C	06/21/2006	8.54	313	16.37	10.9	233	569.75	655954.61	5025861.39
vhm34-90D	05/25/2006	8.40	339	11.26	12.1	10	572.72	655953.61	5025863.53
vhm34-90D	06/21/2006	8.56	309	16.99	10.4	232	573.80	655954.61	5025861.39
vhm34-90E	05/25/2006	8.38	341	11.70	12.4	10	577.16	655953.61	5025836.53
vhm34-90E	06/21/2006	8.56	308	17.07	10.2	232	577.44	655954.61	5025861.39
vhm34-100A	05/25/2006	8.52	315	8.42	13.1	10	564.59	655953.12	5025865.81
vhm34-100A	06/21/2006	8.50	339	14.93	10.7	238	565.10	655954.81	5025864.44
vhm34-100B	05/25/2006	8.50	314	8.26	12.9	10	565.58	655953.12	5025865.81
vhm34-100B	06/21/2006	8.52	333	15.24	11.3	237	566.18	655954.81	5025864.44
vhm34-100C	05/25/2006	8.47	310	8.36	12.9	8	566.57	655953.12	5025865.81
vhm34-100C	06/21/2006	8.53	322	15.69	11.1	236	567.23	655954.81	5025864.44
vhm34-100D	05/25/2006	8.41	329	10.47	12.3	7	572.04	655953.12	5025865.81
vhm34-100D	06/21/2006	8.57	309	16.76	10.5	235	572.31	655954.81	5025864.44
vhm34-100E	05/25/2006	8.41	340	11.66	12.4	7	577.16	655953.12	5025865.81
vhm34-100E	06/21/2006	8.55	277	17.04	10.3	235	577.44	655954.81	5025864.44
vhm34-110A	05/25/2006	8.48	317	8.19	13.3	5	562.01	655952.54	5025868.66
vhm34-110A	06/21/2006	8.53	341	14.42	11.6	240	564.57	655954.59	5025867.97
vhm34-110B	05/25/2006	8.47	317	8.20	13.1	4	563.08	655952.54	5025868.66
vhm34-110B	06/21/2006	8.53	342	14.70	11.8	239	565.59	655954.59	5025867.97
vhm34-110C	05/25/2006	8.47	312	8.22	13.1	3	564.11	655952.54	5025868.66

Appendix J
Village Harbor Water Profile Field Data
May 23, 2006 through June 29, 2006
LTB CKD Release Site
CMS Land Company

Location	Date	pH, standard units	Specific Conductance umhos@25oC	Temperature, degrees C	Dissolved oxygen	Redox (oxidation potential), mV	Elevation of field measurements Ft./MSL	UTM 83 X-Coordinate	UTM 83 Y-Coordinate
vhm34-110C	06/21/2006	8.54	341	14.68	11.7	240	565.58	655954.59	5025867.97
vhm34-110D	05/25/2006	8.42	303	8.46	13	4	570.54	655952.54	5025868.66
vhm34-110D	06/21/2006	8.53	336	15.08	11.5	240	566.66	655954.59	5025867.97
vhm34-110E	05/25/2006	8.42	339	11.58	12.3	2	577.14	655952.54	5025868.66
vhm34-110E	06/21/2006	8.56	304	16.53	10.9	238	572.18	655954.59	5025867.97
vhm34-110F	06/21/2006	8.58	285	17.01	10.3	236	577.43	655954.59	5025867.97
vhm34-120A	05/25/2006	8.51	316	8.28	13.1	22	562.22	655953.35	5025872.03
vhm34-120A	06/21/2006	8.53	342	14.37	11.6	242	564.34	655954.20	5025871.03
vhm34-120B	05/25/2006	8.48	316	8.22	13.1	19	563.17	655953.35	5025872.03
vhm34-120B	06/21/2006	8.50	344	14.99	11.5	242	565.20	655954.20	5025871.03
vhm34-120C	05/25/2006	8.48	313	8.22	13	16	564.24	655953.35	5025872.03
vhm34-120C	06/21/2006	8.49	334	15.38	11.2	243	566.29	655954.20	5025871.03
vhm34-120D	05/25/2006	8.42	299	8.50	13	14	570.87	655953.35	5025872.03
vhm34-120D	06/21/2006	8.55	317	16.52	10.6	239	571.67	655954.20	5025871.03
vhm34-120E	05/25/2006	8.41	339	11.63	12.4	11	577.21	655953.35	5025872.03
vhm34-120E	06/21/2006	8.57	218	17.09	10.2	238	577.44	655954.20	5025871.03
vhm34-130A	05/25/2006	8.46	315	8.19	13.3	15	560.48	655953.23	5025874.78
vhm34-130A	06/21/2006	8.54	341	14.31	11.2	243	564.20	655953.10	5025873.96
vhm34-130B	05/25/2006	8.44	315	8.17	13.1	15	561.54	655953.23	5025874.78
vhm34-130B	06/21/2006	8.54	343	14.52	11.5	243	565.20	655953.10	5025873.96
vhm34-130C	05/25/2006	8.44	316	8.18	13	13	562.48	655953.23	5025874.78
vhm34-130C	06/21/2006	8.51	346	15.03	11.5	243	566.26	655953.10	5025873.96
vhm34-130D	05/25/2006	8.41	302	8.49	13	11	570.13	655953.23	5025874.78
vhm34-130D	06/21/2006	8.57	310	16.46	10.9	240	571.75	655953.10	5025873.96
vhm34-130E	05/25/2006	8.41	339	11.60	12.3	7	577.22	655953.23	5025874.78
vhm34-130E	06/21/2006	8.58	309	17.13	10.3	238	577.42	655953.10	5025873.96
vhm34-140A	05/25/2006	8.45	322	8.24	13.2	13	559.19	655952.87	5025878.13
vhm34-140B	05/25/2006	8.42	318	8.20	12.8	-52	560.18	655952.87	5025878.13
vhm34-140C	05/25/2006	8.41	318	8.16	12.8	-45	561.11	655952.87	5025878.13
vhm34-140D	05/25/2006	8.35	308	8.46	12.8	-33	569.14	655952.87	5025878.13
vhm34-140E	05/25/2006	8.39	339	11.79	12.2	-25	577.29	655952.87	5025878.13
vhm34-150A	05/25/2006	8.50	321	8.43	13.2	3	563.24	655953.28	5025882.46
vhm34-150B	05/25/2006	8.48	318	8.36	12.7	3	564.27	655953.28	5025882.46
vhm34-150C	05/25/2006	8.47	318	8.31	12.7	2	565.27	655953.28	5025882.46

Appendix J
Village Harbor Water Profile Field Data
May 23, 2006 through June 29, 2006
LTB CKD Release Site
CMS Land Company

Location	Date	pH, standard units	Specific Conductance umhos@25oC	Temperature, degrees C	Dissolved oxygen	Redox (oxidation potential), mV	Elevation of field measurements Ft./MSL	UTM 83 X-Coordinate	UTM 83 Y-Coordinate
vhm34-150D	05/25/2006	8.45	313	8.57	12.8	1	571.31	655953.28	5025882.46
vhm34-150E	05/25/2006	8.41	338	11.80	12.1	0	577.10	655953.28	5025882.46
vhm35-0A	06/21/2006	8.55	313	16.79	10.3	230	574.51	655951.33	5025832.47
vhm35-0B	06/21/2006	8.56	313	16.81	10.3	231	574.53	655951.33	5025832.47
vhm35-0C	06/21/2006	8.55	312	17.07	10.2	232	575.63	655951.33	5025832.47
vhm35-0D	06/21/2006	8.54	312	17.29	10.1	232	576.70	655951.33	5025832.47
vhm35-0E	06/21/2006	8.54	312	17.60	10	232	577.30	655951.33	5025832.47
vhm35-10A	06/21/2006	8.53	317	16.33	10.2	237	570.63	655951.61	5025835.60
vhm35-10B	06/21/2006	8.53	316	16.44	10.1	238	571.64	655951.61	5025835.60
vhm35-10C	06/21/2006	8.55	313	16.51	10.4	238	572.63	655951.61	5025835.60
vhm35-10D	06/21/2006	8.56	311	17.08	10.3	237	575.22	655951.61	5025835.60
vhm35-10E	06/21/2006	8.54	312	17.19	10.2	238	577.42	655951.61	5025835.60
vhm35-20A	06/21/2006	8.49	331	15.56	10.3	242	567.10	655951.08	5025838.57
vhm35-20B	06/21/2006	8.48	332	15.48	10.6	243	567.10	655951.08	5025838.57
vhm35-20C	06/21/2006	8.49	326	15.55	10.7	244	568.10	655951.08	5025838.57
vhm35-20D	06/21/2006	8.51	321	15.98	10.7	243	569.18	655951.08	5025838.57
vhm35-20E	06/21/2006	8.58	315	16.68	10.5	241	573.16	655951.08	5025838.57
vhm35-20F	06/21/2006	8.55	312	17.32	10.2	241	577.32	655951.08	5025838.57
vhm35-30A	06/21/2006	8.46	339	15.17	11.3	246	565.79	655950.84	5025840.96
vhm35-30B	06/21/2006	8.51	321	15.62	11	244	566.79	655950.84	5025840.96
vhm35-30C	06/21/2006	8.53	319	15.74	11	243	567.64	655950.84	5025840.96
vhm35-30D	06/21/2006	8.56	314	16.46	10.7	241	572.69	655950.84	5025840.96
vhm35-30E	06/21/2006	8.58	310	17.17	10.4	240	577.29	655950.84	5025840.96
vhm35-40A	06/21/2006	8.48	346	14.73	11.5	247	566.21	655949.78	5025844.25
vhm35-40B	06/21/2006	8.52	324	15.42	11.3	246	567.24	655949.78	5025844.25
vhm35-40C	06/21/2006	8.54	319	15.82	11.1	245	568.24	655949.78	5025844.25
vhm35-40D	06/21/2006	8.61	312	16.72	10.5	242	573.13	655949.78	5025844.25
vhm35-40E	06/21/2006	8.59	306	17.32	10.3	241	577.44	655949.78	5025844.25
vhm35-50A	06/21/2006	8.45	342	14.84	11.4	232	565.43	655950.13	5025847.65
vhm35-50B	06/21/2006	8.49	339	14.93	11.2	228	566.36	655950.13	5025847.65
vhm35-50C	06/21/2006	8.50	333	15.19	11.4	228	567.35	655950.13	5025847.65
vhm35-50D	06/21/2006	8.59	312	16.61	10.8	223	572.75	655950.13	5025847.65
vhm35-50E	06/21/2006	8.57	309	17.39	10.2	223	577.37	655950.13	5025847.65
vhm35-60A	06/21/2006	8.46	346	14.84	11.2	228	565.59	655949.62	5025850.76

Appendix J
Village Harbor Water Profile Field Data
May 23, 2006 through June 29, 2006
LTB CKD Release Site
CMS Land Company

Location	Date	pH, standard units	Specific Conductance umhos@25oC	Temperature, degrees C	Dissolved oxygen	Redox (oxidation potential), mV	Elevation of field measurements Ft./MSL	UTM 83 X-Coordinate	UTM 83 Y-Coordinate
vhm35-60B	06/21/2006	8.49	337	15.07	11.2	226	566.90	655949.62	5025850.76
vhm35-60C	06/21/2006	8.50	328	15.34	11.3	226	567.93	655949.62	5025850.76
vhm35-60D	06/21/2006	8.58	312	16.59	10.8	222	572.66	655949.62	5025850.76
vhm35-60E	06/21/2006	8.57	310	17.37	10.4	222	577.37	655949.62	5025850.76
vhm35-70A	06/21/2006	8.51	345	14.92	11.1	228	566.52	655949.44	5025854.18
vhm35-70B	06/21/2006	8.49	328	15.33	10.7	229	567.58	655949.44	5025854.18
vhm35-70C	06/21/2006	8.52	321	15.74	11	229	568.62	655949.44	5025854.18
vhm35-70D	06/21/2006	8.58	313	16.60	10.7	226	573.27	655949.44	5025854.18
vhm35-70E	06/21/2006	8.57	310	17.44	10.3	226	577.40	655949.44	5025854.18
vhm35-80A	06/21/2006	8.51	341	14.66	11.6	196	565.98	655945.84	5025857.09
vhm35-80B	06/21/2006	8.49	341	14.68	11.4	198	566.73	655945.84	5025857.09
vhm35-80C	06/21/2006	8.49	335	15.12	11.6	198	567.79	655945.84	5025857.09
vhm35-80D	06/21/2006	8.59	313	16.52	10.9	193	572.43	655945.84	5025857.09
vhm35-80E	06/21/2006	8.59	310	17.20	10.4	194	577.42	655945.84	5025857.09
vhm35-90A	06/21/2006	8.52	342	14.58	11.6	208	564.93	655946.10	5025860.50
vhm35-90B	06/21/2006	8.47	342	14.82	11.2	212	566.15	655946.10	5025860.50
vhm35-90C	06/21/2006	8.48	333	15.38	11.3	212	567.27	655946.10	5025860.50
vhm35-90D	06/21/2006	8.58	315	16.56	11	207	572.19	655946.10	5025860.50
vhm35-90E	06/21/2006	8.58	223	17.39	10.4	207	577.44	655946.10	5025860.50
vhm35-100A	06/21/2006	8.64	340	13.96	11.8	212	563.39	655946.20	5025863.62
vhm35-100B	06/21/2006	8.53	341	14.35	11.6	216	564.46	655946.20	5025863.62
vhm35-100C	06/21/2006	8.47	347	14.95	11.6	220	565.56	655946.20	5025863.62
vhm35-100D	06/21/2006	8.58	319	16.43	11.1	214	571.53	655946.20	5025863.62
vhm35-100E	06/21/2006	8.57	311	17.37	10.4	214	577.32	655946.20	5025863.62
vhm35-110A	06/21/2006	8.46	344	14.78	11.2	223	564.20	655945.34	5025866.81
vhm35-110B	06/21/2006	8.48	339	15.09	11.5	223	565.12	655945.34	5025866.81
vhm35-110C	06/21/2006	8.54	323	15.66	11.3	221	566.26	655945.34	5025866.81
vhm35-110D	06/21/2006	8.58	313	16.53	10.4	220	571.79	655945.34	5025866.81
vhm35-110E	06/21/2006	8.58	301	17.48	10.1	219	577.43	655945.34	5025866.81
vhm35-120A	06/21/2006	8.62	344	13.85	11.7	223	562.30	655944.81	5025870.33
vhm35-120B	06/21/2006	8.54	344	14.09	11.7	226	563.18	655944.81	5025870.33
vhm35-120C	06/21/2006	8.50	339	14.52	11.7	228	564.12	655944.81	5025870.33
vhm35-120D	06/21/2006	8.59	312	16.37	11	222	570.64	655944.81	5025870.33
vhm35-120E	06/21/2006	8.57	311	17.32	10.4	223	577.34	655944.81	5025870.33

Appendix J
Village Harbor Water Profile Field Data
May 23, 2006 through June 29, 2006
LTB CKD Release Site
CMS Land Company

Location	Date	pH, standard units	Specific Conductance umhos@25oC	Temperature, degrees C	Dissolved oxygen	Redox (oxidation potential), mV	Elevation of field measurements Ft./MSL	UTM 83 X-Coordinate	UTM 83 Y-Coordinate
vhm35-130A	06/21/2006	8.54	342	14.41	11.1	228	562.83	655944.35	5025873.13
vhm35-130B	06/21/2006	8.53	340	14.58	11.6	229	563.50	655944.35	5025873.13
vhm35-130C	06/21/2006	8.52	345	14.89	11.5	229	564.56	655944.35	5025873.13
vhm35-130D	06/21/2006	8.59	314	16.58	10.9	225	571.15	655944.35	5025873.13
vhm35-130E	06/21/2006	8.56	8	17.32	10.4	225	577.45	655944.35	5025873.13
vhm35-140A	06/21/2006	8.55	342	14.27	11.6	231	562.96	655944.06	5025876.47
vhm35-140B	06/21/2006	8.56	343	14.39	11.6	232	563.99	655944.06	5025876.47
vhm35-140C	06/21/2006	8.55	343	14.62	11.5	232	565.03	655944.06	5025876.47
vhm35-140D	06/21/2006	8.59	312	16.50	10.8	229	571.35	655944.06	5025876.47
vhm35-140E	06/21/2006	8.59	230	17.57	10.1	228	577.44	655944.06	5025876.47
vhm35-150A	06/21/2006	8.68	352	14.02	11.2	227	563.05	655943.77	5025879.04
vhm35-150B	06/21/2006	8.56	344	14.48	11.5	233	564.25	655943.77	5025879.04
vhm35-150C	06/21/2006	8.53	347	14.86	11.4	234	565.27	655943.77	5025879.04
vhm35-150D	06/21/2006	8.57	306	16.48	10.7	231	571.13	655943.77	5025879.04
vhm35-150E	06/21/2006	8.58	311	17.51	10.1	230	577.42	655943.77	5025879.04
vhm36-0A	06/21/2006	8.50	311	17.25	10.4	190	573.67	655944.90	5025831.60
vhm36-0B	06/21/2006	8.51	315	17.45	10.8	194	574.61	655944.90	5025831.60
vhm36-0C	06/21/2006	8.50	322	17.88	10.6	197	575.55	655944.90	5025831.60
vhm36-0D	06/21/2006	8.47	333	19.31	10.1	199	577.07	655944.90	5025831.60
vhm36-10A	06/21/2006	8.48	317	16.51	10.8	205	570.10	655943.62	5025834.27
vhm36-10B	06/21/2006	8.50	311	16.72	10.8	206	571.16	655943.62	5025834.27
vhm36-10C	06/21/2006	8.51	311	16.78	10.7	207	571.16	655943.62	5025834.27
vhm36-10D	06/21/2006	8.53	310	16.89	10.6	207	572.06	655943.62	5025834.27
vhm36-10E	06/21/2006	8.53	310	16.95	10.6	207	572.05	655943.62	5025834.27
vhm36-10F	06/21/2006	8.55	319	17.61	10.5	209	574.63	655943.62	5025834.27
vhm36-10G	06/21/2006	8.50	336	18.60	10	210	576.99	655943.62	5025834.27
vhm36-20A	06/21/2006	8.48	352	15.07	12	214	566.79	655943.15	5025837.34
vhm36-20B	06/21/2006	8.46	354	15.04	12	215	566.80	655943.15	5025837.34
vhm36-20C	06/21/2006	8.45	349	15.13	12.1	218	567.75	655943.15	5025837.34
vhm36-20D	06/21/2006	8.45	327	15.82	11.7	219	568.79	655943.15	5025837.34
vhm36-20E	06/21/2006	8.57	310	16.89	10.9	213	573.03	655943.15	5025837.34
vhm36-20F	06/21/2006	8.54	332	18.38	10.2	214	576.98	655943.15	5025837.34
vhm36-30A	06/21/2006	8.52	360	14.61	12.1	215	566.52	655942.25	5025839.93
vhm36-30B	06/21/2006	8.47	339	15.21	11.8	219	567.55	655942.25	5025839.93

Appendix J
Village Harbor Water Profile Field Data
May 23, 2006 through June 29, 2006
LTB CKD Release Site
CMS Land Company

Location	Date	pH, standard units	Specific Conductance umhos@25oC	Temperature, degrees C	Dissolved oxygen	Redox (oxidation potential), mV	Elevation of field measurements Ft./MSL	UTM 83 X-Coordinate	UTM 83 Y-Coordinate
vhm36-30C	06/21/2006	8.48	320	15.99	11.4	219	568.52	655942.25	5025839.93
vhm36-30D	06/21/2006	8.58	312	17.09	10.8	214	572.98	655942.25	5025839.93
vhm36-30E	06/21/2006	8.53	330	18.30	10.1	216	577.04	655942.25	5025839.93
vhm36-40A	06/21/2006	8.51	359	14.61	11.9	219	565.04	655942.21	5025843.09
vhm36-40B	06/21/2006	8.51	359	14.58	11.9	220	565.02	655942.21	5025843.09
vhm36-40C	06/21/2006	8.50	358	14.66	11.8	220	566.05	655942.21	5025843.09
vhm36-40D	06/21/2006	8.46	336	15.29	11.7	222	567.07	655942.21	5025843.09
vhm36-40E	06/21/2006	8.59	311	17.12	10.8	216	571.98	655942.21	5025843.09
vhm36-40F	06/21/2006	8.55	324	17.87	10.3	216	577.04	655942.21	5025843.09
vhm36-50A	06/21/2006	8.55	357	14.51	11.9	222	563.98	655942.09	5025846.01
vhm36-50B	06/21/2006	8.56	357	14.47	11.9	222	563.99	655942.09	5025846.01
vhm36-50C	06/21/2006	8.47	347	15.17	11.7	224	564.97	655942.09	5025846.01
vhm36-50D	06/21/2006	8.48	337	15.29	11.7	225	566.02	655942.09	5025846.01
vhm36-50E	06/21/2006	8.58	307	16.92	10.9	220	571.70	655942.09	5025846.01
vhm36-50F	06/21/2006	8.55	326	18.11	10.2	220	576.99	655942.09	5025846.01
vhm36-60A	06/21/2006	8.57	357	14.59	11.8	223	564.51	655941.02	5025848.40
vhm36-60B	06/21/2006	8.56	357	14.63	11.9	223	565.57	655941.02	5025848.40
vhm36-60C	06/21/2006	8.52	344	15.16	11.6	226	566.54	655941.02	5025848.40
vhm36-60D	06/21/2006	8.59	310	17.14	10.7	221	572.00	655941.02	5025848.40
vhm36-60E	06/21/2006	8.54	326	18.21	10.1	222	576.98	655941.02	5025848.40
vhm36-70A	06/21/2006	8.60	357	14.61	11.7	224	565.17	656939.83	5025851.61
vhm36-70B	06/21/2006	8.48	349	15.19	11.5	228	566.28	655939.83	5025851.61
vhm36-70C	06/21/2006	8.49	334	15.52	11.5	229	567.23	655939.83	5025851.61
vhm36-70D	06/21/2006	8.59	309	17.18	10.8	223	572.23	655939.83	5025851.61
vhm36-70E	06/21/2006	8.54	330	18.89	9.9	224	576.98	655939.83	5025851.61
vhm36-80A	06/21/2006	8.57	351	15.05	11.8	227	566.05	655939.16	5025854.87
vhm36-80B	06/21/2006	8.52	331	15.61	11.5	228	567.04	655939.16	5025854.87
vhm36-80C	06/21/2006	8.53	324	16.21	11.3	228	568.05	655939.16	5025854.87
vhm36-80D	06/21/2006	8.58	303	16.94	10.6	225	572.62	655939.16	5025854.87
vhm36-80E	06/21/2006	8.55	322	18.33	10.1	225	577.00	655939.16	5025854.87
vhm36-90A	06/21/2006	8.56	346	14.77	11.7	228	563.51	655937.40	5025857.44
vhm36-90B	06/21/2006	8.55	348	14.84	12	229	564.52	655937.40	5025857.44
vhm36-90C	06/21/2006	8.55	347	14.85	12.1	229	565.50	655937.40	5025857.44
vhm36-90D	06/21/2006	8.56	296	16.48	11.3	227	571.36	655937.40	5025857.44

Appendix J
Village Harbor Water Profile Field Data
May 23, 2006 through June 29, 2006
LTB CKD Release Site
CMS Land Company

Location	Date	pH, standard units	Specific Conductance umhos@25oC	Temperature, degrees C	Dissolved oxygen	Redox (oxidation potential), mV	Elevation of field measurements Ft./MSL	UTM 83 X-Coordinate	UTM 83 Y-Coordinate
vhm36-90E	06/21/2006	8.53	330	19.21	9.8	227	576.99	655937.40	5025857.44
vhm36-100A	06/21/2006	8.85	358	14.08	12	218	561.61	655937.55	5025860.79
vhm36-100B	06/21/2006	8.67	341	14.41	12.3	222	562.60	655937.55	5025860.79
vhm36-100C	06/21/2006	8.54	341	14.47	12.2	226	563.58	655937.55	5025860.79
vhm36-100D	06/21/2006	8.57	319	16.22	11.4	224	570.44	655937.55	5025860.79
vhm36-100E	06/21/2006	8.57	317	18.04	10.4	223	576.97	655937.55	5025860.79
vhm36-110A	06/21/2006	8.80	355	14.03	12.2	214	561.53	655936.98	5025864.12
vhm36-110B	06/21/2006	8.64	342	14.34	12.1	218	562.55	655936.98	5025864.12
vhm36-110C	06/21/2006	8.60	342	14.33	12.1	219	562.54	655936.98	5025864.12
vhm36-110D	06/21/2006	8.52	343	14.52	11.9	222	563.49	655936.98	5025864.12
vhm36-110E	06/21/2006	8.58	313	16.41	11	218	570.49	655936.98	5025864.12
vhm36-110F	06/21/2006	8.55	323	18.99	9.9	218	576.96	655936.98	5025864.12
vhm36-120A	06/21/2006	8.80	350	14.16	12	217	561.50	655935.41	5025867.35
vhm36-120B	06/21/2006	8.67	349	14.33	12.3	220	562.49	655935.41	5025867.35
vhm36-120C	06/21/2006	8.58	347	14.41	11.8	224	563.49	655935.41	5025867.35
vhm36-120D	06/21/2006	8.59	305	16.56	10.8	221	570.49	655935.41	5025867.35
vhm36-120E	06/21/2006	8.57	316	18.03	10.2	221	576.89	655935.41	5025867.35
vhm36-130A	06/21/2006	9.11	395	13.65	12.4	195	558.74	655936.11	5025871.01
vhm36-130B	06/21/2006	9.09	382	13.71	12.2	190	559.75	655936.11	5025871.01
vhm36-130C	06/21/2006	9.03	382	13.64	12	188	560.71	655936.11	5025871.01
vhm36-130D	06/21/2006	8.60	304	16.47	11	200	569.06	655936.11	5025871.01
vhm36-130E	06/21/2006	8.58	317	18.85	9.7	203	576.97	655936.11	5025871.01
vhm36-140A	06/21/2006	9.42	434	13.66	11.9	160	558.53	655934.99	5025874.01
vhm36-140B	06/21/2006	9.23	416	13.62	11.7	155	559.52	655934.99	5025874.01
vhm36-140C	06/21/2006	9.22	409	13.62	11.8	153	559.52	655934.99	5025874.01
vhm36-140D	06/21/2006	9.12	394	13.68	11.7	155	560.48	655934.99	5025874.01
vhm36-140E	06/21/2006	8.88	343	13.92	11.7	165	561.48	655934.99	5025874.01
vhm36-140F	06/21/2006	8.61	309	16.34	10.9	178	569.48	655934.99	5025874.01
vhm36-140G	06/21/2006	8.58	315	18.34	9.9	183	577.00	655934.99	5025874.01
vhm36-150A	06/21/2006	8.88	362	13.99	11.6	175	561.17	655934.46	5025877.12
vhm36-150B	06/21/2006	8.72	348	14.24	11.6	182	562.24	655934.46	5025877.12
vhm36-150C	06/21/2006	8.60	347	14.35	11.5	189	563.39	655934.46	5025877.12
vhm36-150D	06/21/2006	8.60	307	16.64	10.5	189	570.26	655934.46	5025877.12
vhm36-150E	06/21/2006	8.59	312	18.03	9.9	192	577.08	655934.46	5025877.12

Appendix J
Village Harbor Water Profile Field Data
May 23, 2006 through June 29, 2006
LTB CKD Release Site
CMS Land Company

Location	Date	pH, standard units	Specific Conductance umhos@25oC	Temperature, degrees C	Dissolved oxygen	Redox (oxidation potential), mV	Elevation of field measurements Ft./MSL	UTM 83 X-Coordinate	UTM 83 Y-Coordinate
vhm36-160A	06/21/2006	8.47	350	14.56	10.7	205	563.21	655934.00	5025880.75
vhm36-160B	06/21/2006	8.51	341	14.75	10	206	564.29	655934.00	5025880.75
vhm36-160C	06/21/2006	8.53	340	14.80	10.4	206	565.21	655934.00	5025880.75
vhm36-160D	06/21/2006	8.59	308	16.84	10.3	203	571.07	655934.00	5025880.75
vhm36-160E	06/21/2006	8.59	315	18.61	9.8	202	576.98	655934.00	5025880.75
vhm36-170A	06/21/2006	8.57	313	16.58	9.8	206	569.20	655932.95	5025884.00
vhm36-170B	06/21/2006	8.58	312	16.69	10.2	206	570.26	655932.95	5025884.00
vhm36-170C	06/21/2006	8.57	308	16.88	10.3	207	571.14	655932.95	5025884.00
vhm36-170D	06/21/2006	8.59	309	17.15	10.2	207	574.04	655932.95	5025884.00
vhm36-170E	06/21/2006	8.57	314	18.48	9.9	208	577.03	655932.95	5025884.00
vhm37-0A	06/21/2006	8.57	314	17.68	10.3	217	573.67	655939.84	5025832.05
vhm37-0B	06/21/2006	8.56	318	17.91	10.3	218	574.76	655939.84	5025832.05
vhm37-0C	06/21/2006	8.54	323	18.17	10.3	220	575.85	655939.84	5025832.05
vhm37-0D	06/21/2006	8.55	323	19.15	9.8	219	577.32	655939.84	5025832.05
vhm37-0E	06/21/2006	8.58	310	17.01	10.9	223	572.06	655939.84	5025832.05
vhm37-0F	06/21/2006	8.58	310	17.07	10.4	224	573.01	655939.84	5025832.05
vhm37-0G	06/21/2006	8.59	311	17.12	10.5	224	574.07	655939.84	5025832.05
vhm37-0H	06/21/2006	8.56	317	17.64	10.4	226	575.16	655939.84	5025832.05
vhm37-0I	06/21/2006	8.54	327	18.72	10	226	577.33	655939.84	5025832.05
vhm37-20A	06/21/2006	8.51	328	16.12	11.3	233	567.69	655937.05	5025835.85
vhm37-20B	06/21/2006	8.50	323	16.28	11.2	234	568.72	655937.05	5025835.85
vhm37-20C	06/21/2006	8.50	316	16.62	11	234	569.74	655937.05	5025835.85
vhm37-20D	06/21/2006	8.57	310	17.09	10.7	231	573.59	655937.05	5025835.85
vhm37-20E	06/21/2006	8.52	152	18.57	10.2	231	577.40	655937.05	5025835.85
vhm37-20F	06/21/2006	8.49	352	15.28	10.6	233	566.26	655937.05	5025835.85
vhm37-20G	06/21/2006	8.50	365	15.14	10.8	230	566.15	655937.05	5025835.85
vhm37-30A	06/21/2006	8.14	371	15.06	10.7	225	566.10	655936.02	5025838.84
vhm37-30B	06/21/2006	8.42	347	15.38	10.6	101	567.13	655936.02	5025838.84
vhm37-30C	06/21/2006	8.48	319	16.22	11.1	132	568.03	655936.02	5025838.84
vhm37-30D	06/21/2006	8.57	306	17.02	10.6	143	572.63	655936.02	5025838.84
vhm37-30E	06/21/2006	8.55	323	18.87	10	150	577.36	655936.02	5025838.84
vhm37-40A	06/21/2006	8.56	353	14.99	11.3	178	565.78	655935.51	5025841.33
vhm37-40B	06/21/2006	8.52	345	15.37	11.4	185	566.69	655935.51	5025841.33
vhm37-40C	06/21/2006	8.51	327	15.84	11.5	190	567.74	655935.51	5025841.33

Appendix J
Village Harbor Water Profile Field Data
May 23, 2006 through June 29, 2006
LTB CKD Release Site
CMS Land Company

Location	Date	pH, standard units	Specific Conductance umhos@25oC	Temperature, degrees C	Dissolved oxygen	Redox (oxidation potential), mV	Elevation of field measurements Ft./MSL	UTM 83 X-Coordinate	UTM 83 Y-Coordinate
vhm37-40D	06/21/2006	8.57	299	16.91	10.9	190	572.60	655935.51	5025841.33
vhm37-40E	06/21/2006	8.55	323	18.83	10	191	577.27	655935.51	5025841.33
vhm37-50A	06/21/2006	8.54	354	14.99	12	200	563.50	655934.95	5025844.36
vhm37-50B	06/21/2006	8.51	353	15.06	11.9	200	564.76	655934.95	5025844.36
vhm37-50C	06/21/2006	8.50	346	15.09	12.1	202	565.83	655934.95	5025844.36
vhm37-50D	06/21/2006	8.59	302	16.77	11.4	197	571.67	655934.95	5025844.36
vhm37-50E	06/21/2006	8.56	325	19.44	10	197	577.35	655934.95	5025844.36
vhm37-60A	06/21/2006	8.51	354	15.03	11.9	200	563.93	655933.80	5025847.62
vhm37-60B	06/21/2006	8.52	349	15.08	12	202	564.86	655933.80	5025847.62
vhm37-60C	06/21/2006	8.51	350	15.07	12	203	564.85	655933.80	5025847.62
vhm37-60D	06/21/2006	8.52	345	15.14	12.1	203	565.82	655933.80	5025847.62
vhm37-60E	06/21/2006	8.52	344	15.14	12.1	204	565.82	655933.80	5025847.62
vhm37-60F	06/21/2006	8.59	316	16.46	11.5	201	571.06	655933.80	5025847.62
vhm37-60G	06/21/2006	8.56	326	19.26	10	201	577.27	655933.80	5025847.62
vhm37-70A	06/21/2006	8.56	344	15.02	11.4	183	565.80	655933.67	5025851.05
vhm37-70B	06/21/2006	8.53	341	15.22	11.9	185	566.66	655933.67	5025851.05
vhm37-70C	06/21/2006	8.51	331	15.49	11.8	187	567.64	655933.67	5025851.05
vhm37-70D	06/21/2006	8.60	302	17.04	11	183	572.65	655933.67	5025851.05
vhm37-70E	06/21/2006	8.55	326	19.38	9.9	184	577.32	655933.67	5025851.05
vhm37-80A	06/21/2006	8.56	340	15.08	11.7	198	566.60	655932.36	5025854.43
vhm37-80B	06/21/2006	8.50	328	15.76	11.7	201	567.61	655932.36	5025854.43
vhm37-80C	06/21/2006	8.49	328	15.77	11.7	202	567.58	655932.36	5025854.43
vhm37-80D	06/21/2006	8.52	320	16.03	11.3	202	568.68	655932.36	5025854.43
vhm37-80E	06/21/2006	8.60	305	16.99	10.7	199	572.70	655932.36	5025854.43
vhm37-80F	06/21/2006	8.55	186	18.89	10	199	577.38	655932.36	5025854.43
vhm37-90A	06/21/2006	8.75	351	14.13	12.5	205	562.92	655931.72	5025857.53
vhm37-90B	06/21/2006	8.70	348	14.29	12.3	207	564.01	655931.72	5025857.53
vhm37-90C	06/21/2006	8.62	345	14.62	12.2	209	564.96	655931.72	5025857.53
vhm37-90D	06/21/2006	8.59	310	16.54	11.3	207	570.90	655931.72	5025857.53
vhm37-90E	06/21/2006	8.55	12	19.03	10.2	208	577.38	655931.72	5025857.53
vhm37-100A	06/21/2006	8.81	354	13.86	11.9	209	561.80	655931.05	5025861.04
vhm37-100B	06/21/2006	8.80	348	13.99	12.1	209	562.72	655931.05	5025861.04
vhm37-100C	06/21/2006	8.77	346	14.42	12.1	209	563.68	655931.05	5025861.04
vhm37-100D	06/21/2006	8.59	304	16.62	11.4	213	570.60	655931.05	5025861.04

Appendix J
Village Harbor Water Profile Field Data
May 23, 2006 through June 29, 2006
LTB CKD Release Site
CMS Land Company

Location	Date	pH, *standard* units	Specific *Conductance* umhos@25oC	*Temperature, degrees C*	Dissolved oxygen	Redox (*oxidation* potential), mV	Elevation of field measurements Ft./MSL	UTM 83 X-*Coordinate*	UTM 83 Y-*Coordinate*
vhm37-100E	06/21/2006	8.56	318	19.17	10	212	577.35	655931.05	5025861.04
vhm37-110A	06/21/2006	8.82	352	13.86	12.2	210	561.70	655929.75	5025863.35
vhm37-110B	06/21/2006	8.72	341	14.01	12.1	215	562.70	655929.75	5025863.35
vhm37-110C	06/21/2006	8.67	346	14.31	12.1	216	563.71	655929.75	5025863.35
vhm37-110D	06/21/2006	8.59	303	16.56	11.3	215	570.59	655929.75	5025863.35
vhm37-110E	06/21/2006	8.55	87	19.40	10	215	577.36	655929.75	5025863.35
vhm37-120A	06/21/2006	8.84	359	13.77	12.1	204	560.93	655929.08	5025867.01
vhm37-120B	06/21/2006	8.72	345	13.83	12	206	561.79	655929.08	5025867.01
vhm37-120C	06/21/2006	8.70	352	14.22	11.9	208	562.75	655929.08	5025867.01
vhm37-120D	06/21/2006	8.59	314	16.44	11	209	570.10	655929.08	5025867.01
vhm37-120E	06/21/2006	8.56	198	19.18	9.9	209	577.36	655929.08	5025867.01
vhm37-130A	06/21/2006	8.98	387	13.86	11.9	190	558.12	655928.41	5025869.96
vhm37-130B	06/21/2006	9.00	386	13.67	11.9	181	559.16	655928.41	5025869.96
vhm37-130C	06/21/2006	8.92	343	13.86	12	184	560.17	655928.41	5025869.96
vhm37-130D	06/21/2006	8.57	327	16.12	11.3	193	568.17	655928.41	5025869.96
vhm37-130E	06/21/2006	8.56	321	19.17	10	195	577.34	655928.41	5025869.96
vhm37-140A	06/21/2006	9.20	395	13.66	12.1	150	557.47	655927.85	5025873.49
vhm37-140B	06/21/2006	9.05	391	13.67	12.1	149	558.47	655927.85	5025873.49
vhm37-140C	06/21/2006	8.99	364	13.79	12	154	559.71	655927.85	5025873.49
vhm37-140D	06/21/2006	8.60	318	16.41	11.1	166	568.76	655927.85	5025873.49
vhm37-140E	06/21/2006	8.55	4	19.17	10	174	577.37	655927.85	5025873.49
vhm37-150A	06/21/2006	8.55	344	15.26	11.5	192	564.08	655926.47	5025876.06
vhm37-150B	06/21/2006	8.57	339	15.51	11.3	196	565.14	655926.47	5025876.06
vhm37-150C	06/21/2006	8.56	340	15.69	11.3	197	566.12	655926.47	5025876.06
vhm37-150D	06/21/2006	8.61	303	16.80	10.9	196	572.12	655926.47	5025876.06
vhm37-150E	06/21/2006	8.55	22	18.57	10.3	198	577.40	655926.47	5025876.06
vhm38-0A	06/21/2006	8.56	325	18.61	9.9	226	575.65	655933.44	5025830.84
vhm38-0B	06/21/2006	8.55	319	19.17	9.9	227	577.39	655933.44	5025830.84
vhm38-10A	06/21/2006	8.55	312	17.24	10.4	227	572.56	655932.21	5025831.44
vhm38-10B	06/21/2006	8.57	314	17.47	10.5	226	573.54	655932.21	5025831.44
vhm38-10C	06/21/2006	8.56	315	17.84	10.4	226	574.66	655932.21	5025831.44
vhm38-10D	06/21/2006	8.55	330	18.92	10	226	577.23	655932.21	5025831.44
vhm38-20A	06/21/2006	8.53	321	16.35	10.8	227	567.53	655931.70	5025835.83
vhm38-20B	06/21/2006	8.55	315	16.64	10.8	226	568.52	655931.70	5025835.83

Appendix J
Village Harbor Water Profile Field Data
May 23, 2006 through June 29, 2006
LTB CKD Release Site
CMS Land Company

Location	Date	pH, standard units	Specific Conductance umhos@25oC	Temperature, degrees C	Dissolved oxygen	Redox (oxidation potential), mV	Elevation of field measurements Ft./MSL	UTM 83 X-Coordinate	UTM 83 Y-Coordinate
vhm38-20C	06/21/2006	8.55	318	16.48	10.8	226	568.54	655931.70	5025835.83
vhm38-20D	06/21/2006	8.56	311	16.72	10.7	226	569.52	655931.70	5025835.83
vhm38-20E	06/21/2006	8.59	315	17.47	10.4	224	573.47	655931.70	5025835.83
vhm38-20F	06/21/2006	8.55	339	19.15	10	224	577.20	655931.70	5025835.83
vhm38-30A	06/21/2006	8.56	348	15.28	11.6	225	566.77	655929.76	5025837.65
vhm38-30B	06/21/2006	8.55	321	16.03	11.4	225	567.86	655929.76	5025837.65
vhm38-30C	06/21/2006	8.57	317	16.43	11.1	224	568.89	655929.76	5025837.65
vhm38-30D	06/21/2006	8.58	319	18.07	10.4	222	573.19	655929.76	5025837.65
vhm38-30E	06/21/2006	8.56	339	19.24	9.9	222	577.27	655929.76	5025837.65
vhm38-40A	06/21/2006	8.63	356	14.91	11.5	225	565.51	655929.20	5025841.12
vhm38-40B	06/21/2006	8.60	354	14.98	11.8	227	566.62	655929.20	5025841.12
vhm38-40C	06/21/2006	8.57	326	15.89	11.5	226	567.72	655929.20	5025841.12
vhm38-40D	06/21/2006	8.59	311	17.26	10.8	225	572.55	655929.20	5025841.12
vhm38-40E	06/21/2006	8.56	340	19.31	9.8	224	577.24	655929.20	5025841.12
vhm38-50A	06/21/2006	8.59	355	14.98	11.8	224	564.89	655927.92	5025843.89
vhm38-50B	06/21/2006	8.58	353	15.04	11.8	225	565.98	655927.92	5025843.89
vhm38-50C	06/21/2006	8.57	331	15.64	11.6	225	566.98	655927.92	5025843.89
vhm38-50D	06/21/2006	8.60	306	17.01	10.9	223	572.31	655927.92	5025843.89
vhm38-50E	06/21/2006	8.56	343	19.53	9.9	222	577.26	655927.92	5025843.89
vhm38-60A	06/21/2006	8.59	352	15.07	11.8	221	565.68	655927.08	5025847.35
vhm38-60B	06/21/2006	8.58	332	15.58	11.6	221	566.80	655927.08	5025847.35
vhm38-60C	06/21/2006	8.59	322	16.18	11.4	221	568.02	655927.08	5025847.35
vhm38-60D	06/21/2006	8.59	314	17.92	10.7	220	572.96	655927.08	5025847.35
vhm38-60E	06/21/2006	8.56	341	19.33	9.9	220	577.19	655927.08	5025847.35
vhm38-70A	06/21/2006	8.59	351	15.15	11.6	217	566.31	655925.98	5025850.35
vhm38-70B	06/21/2006	8.56	335	15.54	11.5	219	567.36	655925.98	5025850.35
vhm38-70C	06/21/2006	8.57	326	15.86	11.4	218	568.47	655925.98	5025850.35
vhm38-70D	06/21/2006	8.60	312	17.42	10.5	217	572.92	655925.98	5025850.35
vhm38-70E	06/21/2006	8.56	325	18.83	9.9	217	577.31	655925.98	5025850.35
vhm38-80A	06/21/2006	8.60	348	15.20	11.9	208	565.99	655924.67	5025853.27
vhm38-80B	06/21/2006	8.58	330	15.65	11.5	210	567.15	655924.67	5025853.27
vhm38-80C	06/21/2006	8.58	321	16.08	11.2	211	568.26	655924.67	5025853.27
vhm38-80D	06/21/2006	8.60	310	17.32	10.6	210	572.90	655924.67	5025853.27
vhm38-80E	06/21/2006	8.57	323	18.69	10	211	577.30	655924.67	5025853.27

Appendix J
Village Harbor Water Profile Field Data
May 23, 2006 through June 29, 2006
LTB CKD Release Site
CMS Land Company

Location	Date	pH, *standard* units	Specific Conductance umhos@25oC	Temperature, degrees C	Dissolved oxygen	Redox (oxidation potential), mV	Elevation of field measurements Ft/MSL	UTM 83 X-Coordinate	UTM 83 Y-Coordinate
vhm38-80F	06/21/2006	8.56	323	18.72	9.9	212	577.31	655924.67	5025853.27
vhm38-90A	06/21/2006	8.88	353	13.95	12.1	190	561.91	655923.77	5025856.65
vhm38-90B	06/21/2006	8.72	344	14.23	12.3	196	562.94	655923.77	5025856.65
vhm38-90C	06/21/2006	8.61	300	16.71	11.1	199	570.55	655923.77	5025856.65
vhm38-90D	06/21/2006	8.56	323	18.70	10	202	577.24	655923.77	5025856.65
vhm38-100A	06/21/2006	8.96	363	13.84	12.3	191	561.35	655923.09	5025859.81
vhm38-100B	06/21/2006	8.80	345	13.98	12.4	196	562.34	655923.09	5025859.81
vhm38-100C	06/21/2006	8.67	348	14.41	12.2	201	563.38	655923.09	5025859.81
vhm38-100D	06/21/2006	8.60	306	16.67	11	203	570.45	655923.09	5025859.81
vhm38-100E	06/21/2006	8.56	323	18.84	10	205	577.26	655923.09	5025859.81
vhm38-100F	06/21/2006	8.55	323	18.82	10	205	577.25	655923.09	5025859.81
vhm38-110A	06/21/2006	8.82	343	13.89	12.1	188	561.36	655921.76	5025862.97
vhm38-110B	06/21/2006	8.66	335	14.08	12.3	194	562.37	655921.76	5025862.97
vhm38-110C	06/21/2006	8.68	337	14.20	12.2	195	563.42	655921.76	5025862.97
vhm38-110D	06/21/2006	8.60	304	16.66	11.1	197	570.48	655921.76	5025862.97
vhm38-110E	06/21/2006	8.56	325	19.02	10	198	577.18	655921.76	5025862.97
vhm38-120A	06/21/2006	8.92	358	13.72	12.3	163	560.24	655922.00	5025865.65
vhm38-120B	06/21/2006	8.79	345	13.79	12.1	172	561.22	655922.00	5025865.65
vhm38-120C	06/21/2006	8.71	337	13.97	12.1	177	562.28	655922.00	5025865.65
vhm38-120D	06/21/2006	8.61	300	16.67	11.2	181	570.05	655922.00	5025865.65
vhm38-120F	06/21/2006	8.56	328	19.20	10	184	577.22	655922.00	5025865.65
vhm38-130A	06/21/2006	9.15	399	13.66	12.4	106	557.84	655920.62	5025869.25
vhm38-130B	06/21/2006	9.00	370	13.64	12.2	120	558.91	655920.62	5025869.25
vhm38-130C	06/21/2006	8.91	356	13.69	12.3	132	559.90	655920.62	5025869.25
vhm38-130D	06/21/2006	8.58	324	16.15	11.4	147	568.56	655920.62	5025869.25
vhm38-130E	06/21/2006	8.56	330	19.42	9.9	155	577.24	655920.62	5025869.25
vhm38-140A	06/21/2006	9.08	393	13.62	12.3	155	558.55	655919.30	5025872.27
vhm38-140B	06/21/2006	8.98	375	13.70	12.2	153	559.52	655919.30	5025872.27
vhm38-140C	06/21/2006	8.80	358	13.74	12	163	560.51	655919.30	5025872.27
vhm38-140D	06/21/2006	8.61	309	16.44	11	171	569.03	655919.30	5025872.27
vhm38-140E	06/21/2006	8.56	329	19.39	9.7	177	577.18	655919.30	5025872.27
vhm38-150A	06/21/2006	10.62	806	13.66	7.7	-49	559.42	655918.42	5025874.81
vhm38-150B	06/21/2006	11.27	733	13.78	7.6	-75	559.42	655918.42	5025874.81
vhm38-150C	06/21/2006	8.88	367	13.84	10.6	74	560.41	655918.42	5025874.81

Appendix J
Village Harbor Water Profile Field Data
May 23, 2006 through June 29, 2006
LTB CKD Release Site
CMS Land Company

Location	Date	pH, standard units	Specific Conductance umhos@25oC	Temperature, degrees C	Dissolved oxygen	Redox (oxidation potential), mV	Elevation of field measurements Ft./MSL	UTM 83 X-Coordinate	UTM 83 Y-Coordinate
vhm38-150D	06/21/2006	8.76	358	14.11	11.1	113	561.41	655918.42	5025874.81
vhm38-150E	06/21/2006	8.64	301	16.65	10.5	142	569.43	655918.42	5025874.81
vhm38-150F	06/21/2006	8.57	323	19.12	9.8	158	577.21	655918.42	5025874.81
vhm40-0A	06/22/2006	8.46	310	17.03	10.5	175	572.75	655919.48	5025832.30
vhm40-0B	06/22/2006	8.47	317	17.43	10.1	185	573.75	655919.48	5025832.30
vhm40-0C	06/22/2006	8.47	320	17.52	10	190	575.05	655919.48	5025832.30
vhm40-0D	06/22/2006	8.47	321	17.59	10	194	577.24	655919.48	5025832.30
vhm40-10A	06/22/2006	8.46	335	15.97	10.7	208	567.53	655918.27	5025835.25
vhm40-10B	06/22/2006	8.43	332	16.04	10.7	212	568.46	655918.27	5025835.25
vhm40-10C	06/22/2006	8.43	324	16.36	10.5	213	569.45	655918.27	5025835.25
vhm40-10D	06/22/2006	8.47	318	17.38	9.8	213	573.43	655918.27	5025835.25
vhm40-10E	06/22/2006	8.52	321	17.53	9.8	211	577.23	655918.27	5025835.25
vhm40-20A	06/22/2006	8.45	338	15.81	10.6	221	566.50	655917.53	5025838.08
vhm40-20B	06/22/2006	8.44	336	15.87	10.7	222	567.49	655917.53	5025838.08
vhm40-20C	06/22/2006	8.44	327	16.23	10.5	222	568.46	655917.53	5025838.08
vhm40-20D	06/22/2006	8.52	316	17.22	9.8	219	572.88	655917.53	5025838.08
vhm40-20E	06/22/2006	8.52	320	17.48	9.7	220	577.21	655917.53	5025838.08
vhm40-30A	06/22/2006	8.47	341	15.53	10.9	225	566.09	655916.34	5025840.63
vhm40-30B	06/22/2006	8.49	335	15.82	10.6	226	567.25	655916.34	5025840.63
vhm40-30C	06/22/2006	8.48	329	16.08	10.4	227	568.29	655916.34	5025840.63
vhm40-30D	06/22/2006	8.54	317	17.32	9.9	224	572.78	655916.34	5025840.63
vhm40-30E	06/22/2006	8.54	319	17.47	9.8	224	577.25	655916.34	5025840.63
vhm40-40A	06/22/2006	8.49	341	15.43	10.6	230	566.15	655915.71	5025843.97
vhm40-40B	06/22/2006	8.51	339	15.68	10.6	230	567.26	655915.71	5025843.97
vhm40-40C	06/22/2006	8.53	330	15.96	10.5	229	568.32	655915.71	5025843.97
vhm40-40D	06/22/2006	8.54	315	17.28	10	228	572.87	655915.71	5025843.97
vhm40-40E	06/22/2006	8.55	318	17.46	9.8	227	577.20	655915.71	5025843.97
vhm40-50A	06/22/2006	8.51	344	15.12	10.9	231	566.15	655915.85	5025846.98
vhm40-50B	06/22/2006	8.51	338	15.76	10.7	232	567.22	655915.85	5025846.98
vhm40-50C	06/22/2006	8.52	331	16.02	10.5	231	568.27	655915.85	5025846.98
vhm40-50D	06/22/2006	8.53	309	17.14	10.1	230	572.85	655915.85	5025846.98
vhm40-50E	06/22/2006	8.55	317	17.46	9.9	230	577.22	655915.85	5025846.98
vhm40-60A	06/22/2006	8.52	340	15.42	10.7	233	565.79	655914.65	5025849.49
vhm40-60B	06/22/2006	8.53	338	15.78	10.7	232	566.89	655914.65	5025849.49

Appendix J
Village Harbor Water Profile Field Data
May 23, 2006 through June 29, 2006
LTB CKD Release Site
CMS Land Company

Location	Date	pH, standard units	Specific Conductance umhos@25oC	Temperature, degrees C	Dissolved *oxygen*	Redox (oxidation potential), mV	Elevation of field measurements Ft./MSL	UTM 83 X-Coordinate	UTM 83 Y-*Coordinate*
vhm40-60C	06/22/2006	8.53	329	16.14	10.6	232	567.93	655914.65	5025849.49
vhm40-60D	06/22/2006	8.55	315	17.28	10.1	230	572.57	655914.65	5025849.49
vhm40-60E	06/22/2006	8.55	316	17.47	9.9	231	577.19	655914.65	5025849.49
vhm40-70A	06/22/2006	8.57	344	14.83	11.3	232	563.08	655914.21	5025852.86
vhm40-70B	06/22/2006	8.49	344	15.18	11.2	234	564.16	655914.21	5025852.86
vhm40-70C	06/22/2006	8.51	344	15.23	11.2	234	565.22	655914.21	5025852.86
vhm40-70D	06/22/2006	8.54	301	16.77	10.4	231	571.35	655914.21	5025852.86
vhm40-70E	06/22/2006	8.55	316	17.44	9.9	231	577.29	655914.21	5025852.86
vhm40-80A	06/22/2006	8.74	349	14.33	11.5	226	561.87	655913.70	5025856.69
vhm40-80B	06/22/2006	8.62	344	14.68	11.3	228	562.97	655913.70	5025856.69
vhm40-80C	06/22/2006	8.57	344	15.04	11.3	230	563.89	655913.70	5025856.69
vhm40-80D	06/22/2006	8.54	300	16.78	10.6	230	570.67	655913.70	5025856.69
vhm40-80E	06/22/2006	8.56	315	17.41	10.1	229	577.21	655913.70	5025856.69
vhm40-90A	06/22/2006	8.79	359	14.24	11.1	217	561.85	655913.27	5025859.67
vhm40-90B	06/22/2006	8.73	345	14.43	11.5	219	562.79	655913.27	5025859.67
vhm40-90C	06/22/2006	8.71	343	14.48	11.5	220	562.80	655913.27	5025859.67
vhm40-90D	06/22/2006	8.61	344	14.77	11.4	224	563.86	655913.27	5025859.67
vhm40-90E	06/22/2006	8.55	305	16.69	10.5	224	570.59	655913.27	5025859.67
vhm40-90F	06/22/2006	8.55	312	17.36	10	224	577.10	655913.27	5025859.67
vhm40-100A	06/22/2006	8.86	369	14.20	11.2	188	560.37	655911.01	5025862.66
vhm40-100B	06/22/2006	8.79	358	14.22	11.2	191	561.39	655911.01	5025862.66
vhm40-100C	06/22/2006	8.75	348	14.49	11.1	193	562.34	655911.01	5025862.66
vhm40-100D	06/22/2006	8.56	305	16.63	10.3	199	569.78	655911.01	5025862.66
vhm40-100E	06/22/2006	8.55	311	17.33	9.9	202	577.19	655911.01	5025862.66
vhm40-110A	06/22/2006	9.45	468	13.82	10.7	118	557.68	655910.88	5025865.92
vhm40-110C	06/22/2006	9.12	400	13.89	10.7	133	558.61	655910.88	5025865.92
vhm40-110D	06/22/2006	8.94	378	14.06	11	145	559.67	655910.88	5025865.92
vhm40-110E	06/22/2006	8.58	322	16.21	10.4	159	568.38	655910.88	5025865.92
vhm40-110F	06/22/2006	8.56	311	17.41	9.9	166	577.27	655910.88	5025865.92
vhm40-120A	06/22/2006	9.42	469	13.84	10.7	132	557.56	655909.47	5025868.98
vhm40-120B	06/22/2006	9.14	403	13.85	10.7	143	558.63	655909.47	5025868.98
vhm40-120C	06/22/2006	9.04	392	13.91	10.8	149	559.65	655909.47	5025868.98
vhm40-120D	06/22/2006	8.57	328	16.18	10.2	167	568.37	655909.47	5025868.98
vhm40-120E	06/22/2006	8.56	311	17.50	9.8	171	577.24	655909.47	5025868.98

Appendix J
Village Harbor Water Profile Field Data
May 23, 2006 through June 29, 2006
LTB CKD Release Site
CMS Land Company

Location	Date	pH, standard units	Specific Conductance umhos@25oC	Temperature, degrees C	Dissolved oxygen	Redox (oxidation potential), mV	Elevation of field measurements Ft./MSL	UTM 83 X-Coordinate	UTM 83 Y-Coordinate
vhm40-130A	06/22/2006	9.02	395	14.02	10.9	168	558.63	655909.48	5025872.18
vhm40-130B	06/22/2006	8.90	371	14.06	10.7	172	559.63	655909.48	5025872.18
vhm40-130C	06/22/2006	8.83	364	14.27	10.5	176	560.61	655909.48	5025872.18
vhm40-130D	06/22/2006	8.58	315	16.50	10	184	568.98	655909.48	5025872.18
vhm40-130E	06/22/2006	8.56	311	17.47	9.8	188	577.28	655909.48	5025872.18
vhm40-140A	06/22/2006	8.55	356	14.46	9.9	197	561.04	655908.90	5025874.89
vhm40-140B	06/22/2006	8.55	356	14.46	9.7	198	561.99	655908.90	5025874.89
vhm40-140C	06/22/2006	8.56	340	14.79	9.8	199	563.10	655908.90	5025874.89
vhm40-140D	06/22/2006	8.56	307	17.08	9.7	197	570.33	655908.90	5025874.89
vhm40-140E	06/22/2006	8.55	311	17.65	9.6	199	577.22	655908.90	5025874.89
vhm42-0A	06/22/2006	8.52	314	17.41	10.3	191	572.61	655907.55	5025830.88
vhm42-0B	06/22/2006	8.52	317	17.61	9.9	195	573.69	655907.55	5025830.88
vhm42-0C	06/22/2006	8.53	320	17.91	9.9	197	577.21	655907.55	5025830.88
vhm42-10A	06/22/2006	8.51	332	16.19	10.7	208	567.45	655906.57	5025833.95
vhm42-10B	06/22/2006	8.51	328	16.41	10.6	209	568.50	655906.57	5025833.95
vhm42-10C	06/22/2006	8.53	315	16.93	10.4	209	569.50	655906.57	5025833.95
vhm42-10D	06/22/2006	8.55	319	17.54	10.1	209	573.43	655906.57	5025833.95
vhm42-10E	06/22/2006	8.56	321	17.78	10	209	577.23	655906.57	5025833.95
vhm42-20A	06/22/2006	8.52	342	15.61	11.1	217	566.41	655906.15	5025837.09
vhm42-20B	06/22/2006	8.53	332	16.07	11	217	567.46	655906.15	5025837.09
vhm42-20C	06/22/2006	8.54	327	16.27	10.8	217	568.42	655906.15	5025837.09
vhm42-20D	06/22/2006	8.56	316	17.44	10.2	216	572.85	655906.15	5025837.09
vhm42-20E	06/22/2006	8.56	320	17.76	10	216	577.23	655906.15	5025837.09
vhm42-30A	06/22/2006	8.61	345	14.94	11.4	216	563.15	655905.82	5025839.91
vhm42-30B	06/22/2006	8.56	344	15.19	11.4	218	564.21	655905.82	5025839.91
vhm42-30C	06/22/2006	8.48	346	15.44	11.3	221	565.33	655905.82	5025839.91
vhm42-30D	06/22/2006	8.56	315	17.34	10.5	216	571.40	655905.82	5025839.91
vhm42-30E	06/22/2006	8.56	317	17.67	10	217	577.21	655905.82	5025839.91
vhm42-40A	06/22/2006	8.78	354	14.50	11.5	209	562.08	655905.08	5025842.78
vhm42-40B	06/22/2006	8.74	346	14.63	11.6	210	563.20	655905.08	5025842.78
vhm42-40C	06/22/2006	8.57	345	14.98	11.4	216	564.27	655905.08	5025842.78
vhm42-40D	06/22/2006	8.57	314	17.22	10.4	213	571.02	655905.08	5025842.78
vhm42-40E	06/22/2006	8.56	313	17.61	10.1	213	577.17	655905.08	5025842.78
vhm42-50A	06/22/2006	8.83	354	14.39	11.4	209	561.74	655903.66	5025846.18

Appendix J
Village Harbor Water Profile Field Data
May 23, 2006 through June 29, 2006
LTB CKD Release Site
CMS Land Company

Location	Date	pH, standard units	Specific Conductance umhos@25oC	Temperature, degrees C	Dissolved oxygen	Redox (oxidation potential), mV	Elevation of field measurements Ft./MSL	UTM 83 X-Coordinate	UTM 83 Y-Coordinate
vhm42-50B	06/22/2006	8.74	346	14.56	11.4	211	562.76	655903.66	5025846.18
vhm42-50C	06/22/2006	8.65	345	14.90	11.3	214	563.84	655903.66	5025846.18
vhm42-50D	06/22/2006	8.57	313	17.22	10.3	214	570.55	655903.66	5025846.18
vhm42-50E	06/22/2006	8.56	311	17.62	10	215	577.23	655903.66	5025846.18
vhm42-60A	06/22/2006	8.92	373	14.43	11.7	211	561.64	655904.70	5025849.43
vhm42-60B	06/22/2006	8.79	345	14.61	11.5	214	562.74	655904.70	5025849.43
vhm42-60C	06/22/2006	8.62	345	14.93	11.4	220	563.80	655904.70	5025849.43
vhm42-60D	06/22/2006	8.58	312	17.22	10.5	218	570.58	655904.70	5025849.43
vhm42-60E	06/22/2006	8.55	310	17.69	10	219	577.24	655904.70	5025849.43
vhm42-70A	06/22/2006	8.91	370	14.39	11.4	212	561.36	655904.69	5025852.69
vhm42-70B	06/22/2006	8.80	348	14.61	11.5	215	562.40	655904.69	5025852.69
vhm42-70C	06/22/2006	8.64	344	14.79	11.5	220	563.43	655904.69	5025852.69
vhm42-70D	06/22/2006	8.60	314	16.74	10.7	219	570.46	655904.69	5025852.69
vhm42-70E	06/22/2006	8.55	310	17.67	10.1	220	577.21	655904.69	5025852.69
vhm42-80A	06/22/2006	8.89	366	14.34	11.4	214	561.27	655903.69	5025855.99
vhm42-80B	06/22/2006	8.77	350	14.59	11.3	217	562.31	655903.69	5025855.99
vhm42-80C	06/22/2006	8.66	342	14.80	11.4	221	563.38	655903.69	5025855.99
vhm42-80D	06/22/2006	8.58	310	17.15	10.5	221	570.35	655903.69	5025855.99
vhm42-80E	06/22/2006	8.56	310	17.68	10	221	577.24	655903.69	5025855.99
vhm42-90A	06/22/2006	8.96	372	14.16	11.1	208	560.23	655903.54	5025859.51
vhm42-90B	06/22/2006	8.80	356	14.34	11	213	561.26	655903.54	5025859.51
vhm42-90C	06/22/2006	8.73	348	14.52	11.1	215	562.32	655903.54	5025859.51
vhm42-90D	06/22/2006	8.59	310	17.13	10.4	217	569.84	655903.54	5025859.51
vhm42-90E	06/22/2006	8.56	310	17.71	9.8	218	577.28	655903.54	5025859.51
vhm42-100A	06/22/2006	9.32	451	13.99	11.4	193	557.85	655902.37	5025862.31
vhm42-100B	06/22/2006	9.05	390	14.02	11.3	199	558.94	655902.37	5025862.31
vhm42-100C	06/22/2006	8.97	376	14.12	11	202	560.00	655902.37	5025862.31
vhm42-100D	06/22/2006	8.56	314	16.42	10.4	212	568.73	655902.37	5025862.31
vhm42-100E	06/22/2006	8.57	310	17.71	9.9	212	577.25	655902.37	5025862.31
vhm42-110A	06/22/2006	9.53	513	14.01	11.4	170	557.52	655902.20	5025865.63
vhm42-110B	06/22/2006	9.03	389	13.97	11.2	183	558.56	655902.20	5025865.63
vhm42-110C	06/22/2006	8.95	375	14.08	10.9	187	559.62	655902.20	5025865.63
vhm42-110D	06/22/2006	8.58	308	16.46	10.3	197	568.44	655902.20	5025865.63
vhm42-110E	06/22/2006	8.57	310	17.65	9.9	198	577.19	655902.20	5025865.63

Appendix J
Village Harbor Water Profile Field Data
May 23, 2006 through June 29, 2006
LTB CKD Release Site
CMS Land Company

Location	Date	pH, standard units	Specific Conductance umhos@25oC	Temperature, degrees C	Dissolved oxygen	Redox (oxidation potential), mV	Elevation of field measurements Ft./MSL	UTM 83 X-Coordinate	UTM 83 Y-Coordinate
vhm42-120A	06/22/2006	9.29	458	13.97	11.1	167	558.05	655901.15	5025868.46
vhm42-120B	06/22/2006	9.00	390	13.97	10.7	177	559.18	655901.15	5025868.46
vhm42-120C	06/22/2006	8.96	369	14.01	10.7	180	560.26	655901.15	5025868.46
vhm42-120D	06/22/2006	8.64	314	16.91	9.9	189	568.90	655901.15	5025868.46
vhm42-120E	06/22/2006	8.57	310	17.74	13.3	200	577.25	655901.15	5025868.46
vhm42-130A	06/22/2006	8.99	391	14.15	12.2	176	559.83	655901.10	5025871.58
vhm42-130B	06/22/2006	8.86	373	14.29	11.8	181	560.99	655901.10	5025871.58
vhm42-130C	06/22/2006	8.74	362	14.46	11.3	186	562.05	655901.10	5025871.58
vhm42-130D	06/22/2006	8.59	311	17.38	10.5	190	571.01	655901.10	5025871.58
vhm42-130E	06/22/2006	8.58	311	17.79	10.6	192	577.27	655901.10	5025871.58
vhm42-140A	06/22/2006	8.46	352	14.52	10.2	203	562.54	655900.54	5025874.42
vhm42-140B	06/22/2006	8.54	351	14.68	9.7	202	563.60	655900.54	5025874.42
vhm42-140C	06/22/2006	8.56	344	15.11	9.6	202	564.60	655900.54	5025874.42
vhm42-140D	06/22/2006	8.58	311	17.42	9.5	199	571.29	655900.54	5025874.42
vhm42-140E	06/22/2006	8.57	309	17.94	9.9	200	577.26	655900.54	5025874.42
vhm43-0A	06/22/2006	8.54	315	18.12	9.9	192	572.05	655901.01	5025830.45
vhm43-0B	06/22/2006	8.53	315	18.11	9.9	195	573.10	655901.01	5025830.45
vhm43-0C	06/22/2006	8.54	315	18.10	9.9	198	574.12	655901.01	5025830.45
vhm43-0D	06/22/2006	8.52	316	18.11	9.9	200	575.96	655901.01	5025830.45
vhm43-0E	06/22/2006	8.53	316	18.12	10	201	577.31	655901.01	5025830.45
vhm43-10A	06/22/2006	8.53	347	15.70	11.2	208	566.96	655900.65	5025833.52
vhm43-10B	06/22/2006	8.54	331	16.37	11.1	208	567.98	655900.65	5025833.52
vhm43-10C	06/22/2006	8.52	320	16.61	10.9	210	569.02	655900.65	5025833.52
vhm43-10D	06/22/2006	8.54	316	18.06	10.1	209	573.16	655900.65	5025833.52
vhm43-10E	06/22/2006	8.54	314	18.09	10	210	577.33	655900.65	5025833.52
vhm43-20A	06/22/2006	8.52	346	15.75	11.2	217	566.35	655900.55	5025836.86
vhm43-20B	06/22/2006	8.54	329	16.43	11	216	567.41	655900.55	5025836.86
vhm43-20C	06/22/2006	8.53	324	16.53	10.9	217	568.42	655900.55	5025836.86
vhm43-20D	06/22/2006	8.56	315	18.05	10.2	215	572.89	655900.55	5025836.86
vhm43-20E	06/22/2006	8.54	314	18.23	10	216	577.34	655900.55	5025836.86
vhm43-30A	06/22/2006	8.51	351	15.74	11.1	221	566.08	655899.06	5025840.06
vhm43-30B	06/22/2006	8.53	332	16.30	10.9	220	567.11	655899.06	5025840.06
vhm43-30C	06/22/2006	8.51	324	16.52	10.6	221	568.23	655899.06	5025840.06
vhm43-30D	06/22/2006	8.55	315	18.06	10	219	572.95	655899.06	5025840.06

Appendix J
Village Harbor Water Profile Field Data
May 23, 2006 through June 29, 2006
LTB CKD Release Site
CMS Land Company

Location	Date	pH, standard units	Specific Conductance umhos@25oC	Temperature, degrees C	Dissolved oxygen	Redox (oxidation potential), mV	Elevation of field measurements Ft./MSL	UTM 83 X-Coordinate	UTM 83 Y-Coordinate
vhm43-30E	06/22/2006	8.54	314	18.31	9.9	219	577.33	655899.06	5025840.06
vhm43-40A	06/22/2006	8.81	356	14.87	11.9	204	563.70	655899.97	5025843.45
vhm43-40B	06/22/2006	8.53	356	15.31	11.8	212	564.74	655899.97	5025843.45
vhm43-40C	06/22/2006	8.53	347	15.61	11.5	213	565.81	655899.97	5025843.45
vhm43-40D	06/22/2006	8.56	316	17.94	10.2	209	571.56	655899.97	5025843.45
vhm43-40E	06/22/2006	8.55	314	18.31	9.9	210	577.31	655899.97	5025843.45
vhm43-50A	06/22/2006	8.80	357	14.71	12	208	562.05	655899.53	5025845.96
vhm43-50B	06/22/2006	8.77	349	14.96	11.8	209	563.10	655899.53	5025845.96
vhm43-50C	06/22/2006	8.61	347	15.31	11.7	214	564.12	655899.53	5025845.96
vhm43-50D	06/22/2006	8.54	315	17.82	10.4	215	570.85	655899.53	5025845.96
vhm43-50E	06/22/2006	8.54	314	18.32	10	215	577.38	655899.53	5025845.96
vhm43-60A	06/22/2006	8.80	356	14.65	11.6	211	561.37	655899.65	5025849.24
vhm43-60B	06/22/2006	8.77	353	14.76	11.8	211	562.42	655899.65	5025849.24
vhm43-60C	06/22/2006	8.69	346	14.92	11.8	214	563.49	655899.65	5025849.24
vhm43-60D	06/22/2006	8.54	313	17.64	10	217	570.57	655899.65	5025849.24
vhm43-60E	06/22/2006	8.57	314	18.37	9.9	216	577.37	655899.65	5025849.24
vhm43-70A	06/22/2006	8.78	353	14.71	11.6	174	561.51	655899.78	5025852.62
vhm43-70B	06/22/2006	8.70	347	14.79	11.7	178	562.51	655899.78	5025852.62
vhm43-70C	06/22/2006	8.63	349	15.03	11.5	182	563.53	655899.78	5025852.62
vhm43-70D	06/22/2006	8.56	313	17.54	10.4	184	570.51	655899.78	5025852.62
vhm43-70E	06/22/2006	8.57	314	18.36	9.9	185	577.36	655899.78	5025852.62
vhm43-80A	06/22/2006	9.09	391	14.31	11.5	165	559.63	655899.02	5025855.66
vhm43-80B	06/22/2006	8.99	375	14.32	11.6	169	560.44	655899.02	5025855.66
vhm43-80C	06/22/2006	8.79	351	14.58	11.8	175	561.43	655899.02	5025855.66
vhm43-80D	06/22/2006	8.55	317	17.14	10.4	184	569.45	655899.02	5025855.66
vhm43-80E	06/22/2006	8.57	314	18.33	9.9	185	577.29	655899.02	5025855.66
vhm43-90A	06/22/2006	9.11	391	14.28	11.7	159	558.27	655898.16	5025859.37
vhm43-90B	06/22/2006	8.97	361	14.24	11.7	165	559.39	655898.16	5025859.37
vhm43-90C	06/22/2006	8.83	346	14.50	11.6	170	560.49	655898.16	5025859.37
vhm43-90D	06/22/2006	8.55	320	16.98	10.4	180	569.10	655898.16	5025859.37
vhm43-90E	06/22/2006	8.57	314	18.31	9.7	182	577.36	655898.16	5025859.37
vhm43-100A	06/22/2006	9.51	505	14.37	11.7	149	557.58	655896.94	5025862.04
vhm43-100B	06/22/2006	9.02	376	14.20	11.7	164	558.58	655896.94	5025862.04
vhm43-100C	06/22/2006	8.88	352	14.33	11.5	171	559.61	655896.94	5025862.04

Appendix J
Village Harbor Water Profile Field Data
May 23, 2006 through June 29, 2006
LTB CKD Release Site
CMS Land Company

Location	Date	pH, standard units	Specific Conductance umhos@25oC	Temperature, degrees C	Dissolved oxygen	Redox (oxidation potential), mV	Elevation of field measurements Ft./MSL	UTM 83 X-Coordinate	UTM 83 Y-Coordinate
vhm43-100D	06/22/2006	8.54	327	16.57	10.4	183	568.55	655896.94	5025862.04
vhm43-100E	06/22/2006	8.56	314	18.29	9.7	185	577.38	655896.94	5025862.04
vhm43-110A	06/22/2006	9.77	510	14.32	11.5	134	557.19	655896.95	5025865.30
vhm43-110B	06/22/2006	9.09	394	14.22	11.3	152	558.19	655896.95	5025865.30
vhm43-110C	06/22/2006	8.90	362	14.33	11.3	159	559.26	655896.95	5025865.30
vhm43-110D	06/22/2006	8.56	324	16.59	10.4	173	568.55	655896.95	5025865.30
vhm43-110E	06/22/2006	8.58	315	18.30	9.8	175	577.37	655896.95	5025865.30
vhm43-120A	06/22/2006	9.19	408	14.29	11.2	152	557.65	655895.99	5025868.75
vhm43-120B	06/22/2006	9.03	376	14.42	11.2	157	558.91	655895.99	5025868.75
vhm43-120C	06/22/2006	8.80	346	14.46	11	165	560.00	655895.99	5025868.75
vhm43-120D	06/22/2006	8.54	325	16.53	10.4	175	568.66	655895.99	5025868.75
vhm43-120E	06/22/2006	8.57	315	18.31	9.8	178	577.33	655895.99	5025868.75
vhm43-130A	06/22/2006	8.97	379	14.54	10.3	162	560.21	655896.43	5025872.10
vhm43-130B	06/22/2006	8.86	362	14.53	10.1	163	561.33	655896.43	5025872.10
vhm43-130C	06/22/2006	8.73	361	14.68	10.1	168	562.50	655896.43	5025872.10
vhm43-130D	06/22/2006	8.57	320	17.60	9.4	173	570.12	655896.43	5025872.10
vhm43-130E	06/22/2006	8.60	315	18.37	9.6	175	577.17	655896.43	5025872.10
vhm45-0A	06/22/2006	8.57	315	18.22	9.5	202	572.98	655894.29	5025829.68
vhm45-0B	06/22/2006	8.56	315	18.26	9.6	203	574.02	655894.29	5025829.68
vhm45-0C	06/22/2006	8.57	316	18.24	9.9	210	577.32	655894.29	5025829.68
vhm45-10A	06/22/2006	8.53	327	16.58	10.4	217	567.44	655894.96	5025832.11
vhm45-10B	06/22/2006	8.55	323	16.64	10.6	217	568.62	655894.96	5025832.11
vhm45-10C	06/22/2006	8.55	321	16.91	10.4	218	569.70	655894.96	5025832.11
vhm45-10D	06/22/2006	8.56	317	18.19	10	217	573.53	655894.96	5025832.11
vhm45-10E	06/22/2006	8.56	318	18.28	10	218	577.33	655894.96	5025832.11
vhm45-20A	06/22/2006	8.50	336	16.28	10.7	220	566.39	655893.47	5025835.53
vhm45-20B	06/22/2006	8.54	320	16.65	10.7	218	567.46	655893.47	5025835.53
vhm45-20C	06/22/2006	8.56	323	16.95	10.4	218	568.62	655893.47	5025835.53
vhm45-20D	06/22/2006	8.56	317	18.25	9.8	218	572.95	655893.47	5025835.53
vhm45-20E	06/22/2006	8.56	317	18.26	9.9	218	577.30	655893.47	5025835.53
vhm45-30A	06/22/2006	8.57	345	16.09	10.5	205	566.07	655891.85	5025838.19
vhm45-30B	06/22/2006	8.56	331	16.54	10.8	204	567.08	655891.85	5025838.19
vhm45-30C	06/22/2006	8.55	319	16.68	10.8	205	568.18	655891.85	5025838.19
vhm45-30D	06/22/2006	8.57	316	18.21	10.1	204	572.67	655891.85	5025838.19

Appendix J
Village Harbor Water Profile Field Data
May 23, 2006 through June 29, 2006
LTB CKD Release Site
CMS Land Company

Location	Date	pH, standard units	Specific Conductance umhos@25oC	Temperature, degrees C	Dissolved oxygen	Redox (oxidation potential), mV	Elevation of field measurements Ft./MSL	UTM 83 X-Coordinate	UTM 83 Y-Coordinate
vhm45-30E	06/22/2006	8.56	317	18.27	9.9	204	577.41	655891.85	5025838.19
vhm45-40A	06/22/2006	8.57	349	15.92	10.7	203	565.46	655891.61	5025841.69
vhm45-40B	06/22/2006	8.57	341	16.28	11	203	566.55	655891.61	5025841.69
vhm45-40C	06/22/2006	8.57	326	16.59	11	203	567.62	655891.61	5025841.69
vhm45-40D	06/22/2006	8.56	315	18.14	10.4	203	572.36	655891.61	5025841.69
vhm45-40E	06/22/2006	8.56	316	18.27	10.1	203	577.35	655891.61	5025841.69
vhm45-50A	06/22/2006	8.73	349	15.01	11.6	199	562.46	655893.06	5025845.33
vhm45-50B	06/22/2006	8.66	347	15.09	11.7	200	563.46	655893.06	5025845.33
vhm45-50C	06/22/2006	8.64	348	15.28	11.7	202	564.49	655893.06	5025845.33
vhm45-50D	06/22/2006	8.57	315	18.10	10.4	202	570.97	655893.06	5025845.33
vhm45-50E	06/22/2006	8.55	315	18.28	10	203	577.27	655893.06	5025845.33
vhm45-60A	06/22/2006	8.79	351	14.82	11.6	194	561.39	655891.98	5025849.59
vhm45-60B	06/22/2006	8.75	349	14.93	11.7	195	562.26	655891.98	5025849.59
vhm45-60C	06/22/2006	8.65	346	15.09	11.6	199	563.25	655891.98	5025849.59
vhm45-60D	06/22/2006	8.58	315	17.39	10.7	199	570.19	655891.98	5025849.59
vhm45-60E	06/22/2006	8.55	315	18.25	10.2	201	577.32	655891.98	5025849.59
vhm45-70A	06/22/2006	8.80	350	14.75	11.3	201	561.28	655889.50	5025851.38
vhm45-70B	06/22/2006	8.75	349	14.93	11.6	202	562.47	655889.50	5025851.38
vhm45-70C	06/22/2006	8.67	346	15.09	11.6	205	563.58	655889.50	5025851.38
vhm45-70D	06/22/2006	8.58	314	17.56	10.5	206	570.64	655889.50	5025851.38
vhm45-70E	06/22/2006	8.56	315	18.33	10	207	577.39	655889.50	5025851.38
vhm45-80A	06/22/2006	9.04	388	14.38	11.5	142	559.50	655890.96	5025854.64
vhm45-80B	06/22/2006	8.85	361	14.51	11.7	151	560.54	655890.96	5025854.64
vhm45-80C	06/22/2006	8.74	347	14.77	11.6	157	561.56	655890.96	5025854.64
vhm45-80D	06/22/2006	8.56	322	17.22	10.6	165	569.50	655890.96	5025854.64
vhm45-80E	06/22/2006	8.57	315	18.33	10.1	168	577.34	655890.96	5025854.64
vhm45-90A	06/22/2006	9.11	397	14.30	11.9	158	558.04	655890.36	5025857.13
vhm45-90B	06/22/2006	9.04	384	14.29	11.9	162	559.05	655890.36	5025857.13
vhm45-90C	06/22/2006	9.02	383	14.31	11.7	164	560.09	655890.36	5025857.13
vhm45-90D	06/22/2006	8.60	330	16.39	11	176	568.71	655890.36	5025857.13
vhm45-90E	06/22/2006	8.58	315	18.36	10.3	178	577.36	655890.36	5025857.13
vhm45-100A	06/22/2006	9.24	410	14.31	11.7	166	557.68	655889.88	5025860.78
vhm45-100B	06/22/2006	9.12	395	14.30	11.6	172	558.64	655889.88	5025860.78
vhm45-100C	06/22/2006	9.01	383	14.32	11.2	177	559.68	655889.88	5025860.78

Appendix J
Village Harbor Water Profile Field Data
May 23, 2006 through June 29, 2006
LTB CKD Release Site
CMS Land Company

Location	Date	pH, standard units	Specific Conductance umhos@25oC	Temperature, degrees C	Dissolved oxygen	Redox (oxidation potential), mV	Elevation of field measurements Ft./MSL	UTM 83 X-Coordinate	UTM 83 Y-Coordinate
vhm45-100D	06/22/2006	8.86	365	14.47	11.2	182	560.61	655889.88	5025860.78
vhm45-100E	06/22/2006	8.57	325	16.96	10.4	189	569.08	655889.88	5025860.78
vhm45-100F	06/22/2006	8.59	315	18.36	9.9	190	577.30	655889.88	5025860.78
vhm45-110A	06/22/2006	9.77	535	14.38	13	152	557.52	655889.10	5025863.63
vhm45-110B	06/22/2006	9.16	398	14.29	12.9	170	558.64	655889.10	5025863.63
vhm45-110C	06/22/2006	9.03	384	14.34	12	175	559.71	655889.10	5025863.63
vhm45-110D	06/22/2006	8.93	359	14.47	11.4	179	560.72	655889.10	5025863.63
vhm45-110E	06/22/2006	8.57	325	16.88	10.4	189	569.15	655889.10	5025863.63
vhm45-110F	06/22/2006	8.59	315	18.37	9.9	189	577.36	655889.10	5025863.63
vhm45-120A	06/22/2006	9.35	443	14.37	11.5	171	558.25	655888.61	5025867.09
vhm45-120B	06/22/2006	9.13	410	14.36	11.5	178	559.26	655888.61	5025867.09
vhm45-120C	06/22/2006	8.93	386	14.42	10.8	184	560.23	655888.61	5025867.09
vhm45-120D	06/22/2006	8.57	325	16.72	10	193	568.75	655888.61	5025867.09
vhm45-120E	06/22/2006	8.60	315	18.41	9.8	192	577.38	655888.61	5025867.09
vhm45-130A	06/22/2006	8.74	366	14.64	10.1	191	561.54	655888.71	5025870.86
vhm45-130B	06/22/2006	8.68	361	14.74	9.8	194	562.53	655888.71	5025870.86
vhm45-130C	06/22/2006	8.67	360	14.74	9.8	195	562.53	655888.71	5025870.86
vhm45-130D	06/22/2006	8.65	346	14.99	9.8	196	563.52	655888.71	5025870.86
vhm45-130E	06/22/2006	8.59	320	18.07	9.4	196	570.50	655888.71	5025870.86
vhm45-130F	06/22/2006	8.60	315	18.43	9.7	197	577.39	655888.71	5025870.86
vhm45-140A	06/22/2006	8.53	344	15.03	9.8	206	564.35	655888.44	5025873.89
vhm45-140B	06/22/2006	8.55	339	15.53	9.9	206	565.47	655888.44	5025873.89
vhm45-140C	06/22/2006	8.56	330	16.15	9.9	206	566.52	655888.44	5025873.89
vhm45-140D	06/22/2006	8.61	315	18.34	9.6	203	571.93	655888.44	5025873.89
vhm45-140E	06/22/2006	8.61	315	18.41	9.7	203	577.32	655888.44	5025873.89
vhm45-150A	06/22/2006	8.56	320	16.82	10.2	208	569.02	655888.26	5025877.43
vhm45-150B	06/22/2006	8.58	322	17.38	10.1	208	570.13	655888.26	5025877.43
vhm45-150C	06/22/2006	8.61	316	18.12	9.9	207	571.19	655888.26	5025877.43
vhm45-150D	06/22/2006	8.61	315	18.37	9.9	207	574.26	655888.26	5025877.43
vhm45-150E	06/22/2006	8.61	315	18.43	9.9	206	577.39	655888.26	5025877.43
vhm47-0A	06/22/2006	8.57	319	18.31	9.5	214	571.71	655878.02	5025827.69
vhm47-0B	06/22/2006	8.57	318	18.33	9.7	215	572.75	655878.02	5025827.69
vhm47-0C	06/22/2006	8.57	317	18.33	9.8	216	573.74	655878.02	5025827.69
vhm47-0D	06/22/2006	8.57	319	18.31	9.8	217	577.14	655878.02	5025827.69

Appendix J
Village Harbor Water Profile Field Data
May 23, 2006 through June 29, 2006
LTB CKD Release Site
CMS Land Company

Location	Date	pH, standard units	Specific Conductance umhos@25oC	Temperature, degrees C	Dissolved oxygen	Redox (oxidation potential), mV	Elevation of field measurements Ft./MSL	UTM 83 X-Coordinate	UTM 83 Y-Coordinate
vhm47-10A	06/22/2006	8.58	326	16.87	11.1	226	568.04	655877.47	5025829.83
vhm47-10B	06/22/2006	8.57	323	17.01	11.1	227	569.15	655877.47	5025829.83
vhm47-10C	06/22/2006	8.56	321	17.50	10.7	227	570.19	655877.47	5025829.83
vhm47-10D	06/22/2006	8.57	315	18.34	10.1	227	573.75	655877.47	5025829.83
vhm47-10E	06/22/2006	8.58	315	18.35	10	227	577.10	655877.47	5025829.83
vhm47-20A	06/22/2006	8.58	332	16.64	10.5	230	566.85	655877.81	5025831.79
vhm47-20B	06/22/2006	8.58	317	17.01	10.7	230	567.89	655877.81	5025831.79
vhm47-20C	06/22/2006	8.55	320	17.71	10.2	231	568.83	655877.81	5025831.79
vhm47-20D	06/22/2006	8.58	316	18.31	10	229	573.26	655877.81	5025831.79
vhm47-20E	06/22/2006	8.58	315	18.37	9.9	229	577.13	655877.81	5025831.79
vhm47-30A	06/22/2006	8.59	331	16.51	10.3	232	566.44	655877.64	5025834.74
vhm47-30B	06/22/2006	8.59	319	16.87	10.7	232	567.55	655877.64	5025834.74
vhm47-30C	06/22/2006	8.57	321	17.23	10.6	233	568.50	655877.64	5025834.74
vhm47-30D	06/22/2006	8.57	316	18.33	10.2	232	572.99	655877.64	5025834.74
vhm47-30E	06/22/2006	8.58	315	18.37	9.9	231	577.15	655877.64	5025834.74
vhm47-40A	06/22/2006	8.58	346	16.02	10.7	235	565.79	655877.52	5025838.05
vhm47-40B	06/22/2006	8.58	323	16.70	10.7	235	566.85	655877.52	5025838.05
vhm47-40C	06/22/2006	8.58	319	17.06	10.8	235	567.78	655877.52	5025838.05
vhm47-40D	06/22/2006	8.58	316	18.33	10.1	234	572.72	655877.52	5025838.05
vhm47-40E	06/22/2006	8.57	314	18.41	10	234	577.13	655877.52	5025838.05
vhm47-50A	06/22/2006	8.60	345	15.58	11.1	237	563.34	655877.38	5025841.01
vhm47-50B	06/22/2006	8.59	347	15.64	11.1	237	564.40	655877.38	5025841.01
vhm47-50C	06/22/2006	8.59	349	15.74	11.3	238	565.38	655877.38	5025841.01
vhm47-50D	06/22/2006	8.59	348	15.74	11.4	237	565.38	655877.38	5025841.01
vhm47-50E	06/22/2006	8.58	317	18.19	10.6	236	571.30	655877.38	5025841.01
vhm47-50F	06/22/2006	8.57	315	18.41	10.2	236	577.17	655877.38	5025841.01
vhm47-60A	06/22/2006	8.75	349	14.98	11.7	235	561.91	655876.76	5025844.12
vhm47-60B	06/22/2006	8.57	345	15.33	11.7	240	562.98	655876.76	5025844.12
vhm47-60C	06/22/2006	8.57	350	15.58	11.5	240	564.03	655876.76	5025844.12
vhm47-60D	06/22/2006	8.58	316	18.19	10.5	237	570.70	655876.76	5025844.12
vhm47-60E	06/22/2006	8.58	315	18.39	10	237	577.11	655876.76	5025844.12
vhm47-70A	06/22/2006	8.95	369	14.42	12.2	229	559.53	655876.38	5025847.44
vhm47-70B	06/22/2006	8.91	365	14.57	12.3	230	560.60	655876.38	5025847.44
vhm47-70C	06/22/2006	8.77	351	14.77	12.3	233	561.64	655876.38	5025847.44

Appendix J
Village Harbor Water Profile Field Data
May 23, 2006 through June 29, 2006
LTB CKD Release Site
CMS Land Company

Location	Date	pH, standard units	Specific Conductance umhos@25oC	Temperature, degrees C	Dissolved oxygen	Redox (oxidation potential), mV	Elevation of field measurements Ft./MSL	UTM 83 X-Coordinate	UTM 83 Y-Coordinate
vhm47-70D	06/22/2006	8.58	316	18.20	10.5	235	569.55	655876.38	5025847.44
vhm47-70E	06/22/2006	8.59	316	18.37	10	235	577.11	655876.38	5025847.44
vhm47-80A	06/22/2006	9.07	393	14.38	12	220	558.90	655876.96	5025851.62
vhm47-80B	06/22/2006	8.87	357	14.41	12.1	226	559.86	655876.96	5025851.62
vhm47-80C	06/22/2006	8.78	351	14.66	11.9	229	560.82	655876.96	5025851.62
vhm47-80D	06/22/2006	8.57	318	17.97	10.3	232	569.05	655876.96	5025851.62
vhm47-80E	06/22/2006	8.58	315	18.38	9.9	231	577.06	655876.96	5025851.62
vhm47-90A	06/22/2006	9.14	398	14.37	12.3	219	558.78	655875.00	5025853.75
vhm47-90B	06/22/2006	8.94	365	14.41	12.3	224	559.75	655875.00	5025853.75
vhm47-90C	06/22/2006	8.84	354	14.53	12.1	228	560.80	655875.00	5025853.75
vhm47-90D	06/22/2006	8.56	336	17.65	10.8	233	569.14	655875.00	5025853.75
vhm47-90E	06/22/2006	8.58	315	18.38	10.2	232	577.06	655875.00	5025853.75
vhm47-100A	06/22/2006	9.40	462	14.38	12.4	207	557.12	655874.28	5025857.01
vhm47-100B	06/22/2006	9.09	384	14.38	12.3	214	558.24	655874.28	5025857.01
vhm47-100C	06/22/2006	8.98	365	14.40	12.1	218	559.40	655874.28	5025857.01
vhm47-100D	06/22/2006	8.90	352	14.54	11.9	220	560.39	655874.28	5025857.01
vhm47-100E	06/22/2006	8.58	337	17.07	10.8	228	568.95	655874.28	5025857.01
vhm47-100F	06/22/2006	8.58	338	17.11	10.7	228	568.97	655874.28	5025857.01
vhm47-100G	06/22/2006	8.60	316	18.37	10.1	227	577.19	655874.28	5025857.01
vhm47-110A	06/22/2006	9.39	407	14.38	12.3	195	557.10	655874.23	5025859.98
vhm47-110B	06/22/2006	9.19	392	14.37	12.2	199	558.20	655874.23	5025859.98
vhm47-110C	06/22/2006	9.00	370	14.40	11.9	204	559.32	655874.23	5025859.98
vhm47-110D	06/22/2006	8.94	364	14.44	11.7	207	560.19	655874.23	5025859.98
vhm47-110E	06/22/2006	8.58	327	16.84	10.8	216	568.70	655874.23	5025859.98
vhm47-110F	06/22/2006	8.60	316	18.35	10	215	577.11	655874.23	5025859.98
vhm47-120A	06/22/2006	9.20	394	14.39	11.6	195	557.72	655873.80	5025862.70
vhm47-120B	06/22/2006	9.14	385	14.41	11.7	198	558.76	655873.80	5025862.70
vhm47-120C	06/22/2006	9.03	380	14.42	11.5	201	559.73	655873.80	5025862.70
vhm47-120D	06/22/2006	8.77	363	14.68	10.9	208	560.67	655873.80	5025862.70
vhm47-120E	06/22/2006	8.70	351	14.85	10.4	211	561.69	655873.80	5025862.70
vhm47-120F	06/22/2006	8.56	341	17.31	10.1	215	569.80	655873.80	5025862.70
vhm47-120G	06/22/2006	8.60	316	18.36	9.9	213	577.14	655873.80	5025862.70
vhm47-130A	06/22/2006	8.68	344	15.03	10.9	217	561.83	655873.16	5025866.13
vhm47-130B	06/22/2006	8.65	342	15.12	10.9	218	562.85	655873.16	5025866.13

Appendix J
Village Harbor Water Profile Field Data
May 23, 2006 through June 29, 2006
LTB CKD Release Site
CMS Land Company

Location	Date	pH, standard units	Specific Conductance umhos@25oC	Temperature, degrees C	Dissolved oxygen	Redox (oxidation potential), mV	Elevation of field measurements Ft./MSL	UTM 83 X-Coordinate	UTM 83 Y-Coordinate
vhm47-130C	06/22/2006	8.64	341	15.17	11	219	563.78	655873.16	5025866.13
vhm47-130D	06/22/2006	8.57	320	18.02	10.1	219	570.91	655873.16	5025866.13
vhm47-130E	06/22/2006	8.60	316	18.36	9.9	218	577.16	655873.16	5025866.13
vhm47-140A	06/22/2006	8.58	323	16.63	10.3	223	568.08	655872.30	5025869.45
vhm47-140B	06/22/2006	8.57	326	17.06	10.2	224	569.11	655872.30	5025869.45
vhm47-140C	06/22/2006	8.56	332	17.14	10.2	224	569.11	655872.30	5025869.45
vhm47-140D	06/22/2006	8.55	324	17.81	9.9	225	570.04	655872.30	5025869.45
vhm47-140E	06/22/2006	8.59	317	18.29	9.8	223	573.76	655872.30	5025869.45
vhm47-140F	06/22/2006	8.59	316	18.32	9.8	223	577.23	655872.30	5025869.45
vhm48-0A	06/23/2006	8.47	324	17.21	8.8	198	574.09	655872.03	5025826.81
vhm48-0B	06/23/2006	8.47	322	17.24	9.2	200	575.08	655872.03	5025826.81
vhm48-0C	06/23/2006	8.45	322	17.28	9.3	204	577.44	655872.03	5025826.81
vhm48-0D	06/23/2006	8.47	322	17.29	9.2	203	577.44	655872.03	5025826.81
vhm48-10A	06/23/2006	8.45	330	17.06	9.1	208	568.82	655872.82	5025829.16
vhm48-10B	06/23/2006	8.45	329	17.08	9.2	209	569.73	655872.82	5025829.16
vhm48-10C	06/23/2006	8.47	325	17.13	9.3	209	570.68	655872.82	5025829.16
vhm48-10D	06/23/2006	8.47	322	17.22	9.3	210	574.34	655872.82	5025829.16
vhm48-10E	06/23/2006	8.47	322	17.23	9.4	210	577.38	655872.82	5025829.16
vhm48-20A	06/23/2006	8.36	337	16.76	9.2	211	566.78	655873.10	5025833.21
vhm48-20B	06/23/2006	8.40	336	16.84	9.1	210	567.79	655873.10	5025833.21
vhm48-20C	06/23/2006	8.45	334	17.00	9.2	209	568.78	655873.10	5025833.21
vhm48-20D	06/23/2006	8.48	322	17.18	9.1	209	573.29	655873.10	5025833.21
vhm48-20E	06/23/2006	8.46	2	16.97	9.5	210	577.54	655873.10	5025833.21
vhm48-30A	06/23/2006	8.39	351	15.99	10.2	217	566.11	655872.17	5025835.48
vhm48-30B	06/23/2006	8.39	336	16.75	9.9	218	567.31	655872.17	5025835.48
vhm48-30C	06/23/2006	8.42	332	16.96	9.5	217	568.43	655872.17	5025835.48
vhm48-30D	06/23/2006	8.49	322	17.18	9.2	214	572.82	655872.17	5025835.48
vhm48-30E	06/23/2006	8.46	2	16.88	9.5	216	577.54	655872.17	5025835.48
vhm48-30F	06/23/2006	8.48	112	17.07	9.3	215	577.53	655872.17	5025835.48
vhm48-40A	06/23/2006	8.42	358	15.43	10.4	223	563.46	655871.76	5025839.11
vhm48-40B	06/23/2006	8.37	357	15.58	10.2	225	564.27	655871.76	5025839.11
vhm48-40C	06/23/2006	8.36	353	15.85	10	226	565.27	655871.76	5025839.11
vhm48-40D	06/23/2006	8.48	324	17.13	9.5	221	571.30	655871.76	5025839.11
vhm48-40E	06/23/2006	8.48	324	17.14	9.4	221	571.30	655871.76	5025839.11

Appendix J
Village Harbor Water Profile Field Data
May 23, 2006 through June 29, 2006
LTB CKD Release Site
CMS Land Company

Location	Date	pH, standard units	Specific Conductance umhos@25oC	Temperature, degrees C	Dissolved oxygen	Redox (oxidation potential), mV	Elevation of field measurements Ft./MSL	UTM 83 X-Coordinate	UTM 83 Y-Coordinate
vhm48-40F	06/23/2006	8.48	291	17.26	9.4	221	577.52	655871.76	5025839.11
vhm48-50A	06/23/2006	8.65	360	14.93	10.2	221	561.64	655870.97	5025842.17
vhm48-50B	06/23/2006	8.61	356	15.04	10.3	223	562.71	655870.97	5025842.17
vhm48-50C	06/23/2006	8.61	356	15.04	10.3	223	562.71	655870.97	5025842.17
vhm48-50D	06/23/2006	8.50	359	15.27	10.4	226	563.82	655870.97	5025842.17
vhm48-50E	06/23/2006	8.48	326	17.05	9.7	224	570.74	655870.97	5025842.17
vhm48-50F	06/23/2006	8.47	322	17.37	9.4	224	577.49	655870.97	5025842.17
vhm48-60A	06/23/2006	9.02	428	14.41	10.1	182	558.52	655870.53	5025845.49
vhm48-60B	06/23/2006	8.99	405	14.45	10.1	183	559.58	655870.53	5025845.49
vhm48-60C	06/23/2006	8.96	397	14.48	10	185	560.66	655870.53	5025845.49
vhm48-60D	06/23/2006	8.49	336	16.92	9.7	198	569.36	655870.53	5025845.49
vhm48-60E	06/23/2006	8.49	301	17.07	9.6	200	577.51	655870.53	5025845.49
vhm48-70A	06/23/2006	9.07	435	14.38	10.2	189	558.56	655870.59	5025848.31
vhm48-70B	06/23/2006	9.01	412	14.43	10.1	191	559.63	655870.59	5025848.31
vhm48-70C	06/23/2006	8.94	383	14.51	10.3	193	560.69	655870.59	5025848.31
vhm48-70D	06/23/2006	8.47	333	16.98	9.7	205	569.15	655870.59	5025848.31
vhm48-70E	06/23/2006	8.49	320	17.41	9.4	205	577.47	655870.59	5025848.31
vhm48-80A	06/23/2006	9.13	425	14.41	9.9	174	558.81	655869.91	5025851.52
vhm48-80B	06/23/2006	8.88	375	14.55	10.3	183	559.73	655869.91	5025851.52
vhm48-80C	06/23/2006	8.89	367	14.58	10.9	183	560.80	655869.91	5025851.52
vhm48-80D	06/23/2006	8.47	330	16.96	9.7	196	569.40	655869.91	5025851.52
vhm48-80E	06/23/2006	8.50	320	17.36	9.3	196	577.44	655869.91	5025851.52
vhm48-90A	06/23/2006	9.48	595	14.28	9.8	132	556.98	655868.41	5025854.35
vhm48-90B	06/23/2006	9.16	443	14.39	9.4	146	558.17	655868.41	5025854.35
vhm48-90C	06/23/2006	9.09	397	14.46	9.6	150	559.31	655868.41	5025854.35
vhm48-90D	06/23/2006	8.97	379	14.55	10	156	560.33	655868.41	5025854.35
vhm48-90E	06/23/2006	8.47	312	16.84	9.7	173	568.14	655868.41	5025854.35
vhm48-90F	06/23/2006	8.50	320	17.46	9.4	175	577.49	655868.41	5025854.35
vhm48-100A	06/23/2006	9.04	407	14.47	10.3	163	558.66	655869.32	5025858.57
vhm48-100B	06/23/2006	8.93	383	14.53	10.3	167	559.79	655869.32	5025858.57
vhm48-100C	06/23/2006	8.93	378	14.57	10.6	167	560.83	655869.32	5025858.57
vhm48-100D	06/23/2006	8.45	324	16.84	9.8	182	569.39	655869.32	5025858.57
vhm48-100E	06/23/2006	8.46	322	16.88	9.5	183	569.39	655869.32	5025858.57
vhm48-100F	06/23/2006	8.49	83	17.30	9.3	184	577.53	655869.32	5025858.57

Appendix J
Village Harbor Water Profile Field Data
May 23, 2006 through June 29, 2006
LTB CKD Release Site
CMS Land Company

Location	Date	pH, standard units	Specific Conductance umhos@25oC	Temperature, degrees C	Dissolved oxygen	Redox (oxidation potential), mV	Elevation of field measurements Ft./MSL	UTM 83 X-Coordinate	UTM 83 Y-Coordinate
vhm48-110A	06/23/2006	9.38	427	14.50	9.8	156	558.58	655868.30	5025861.07
vhm48-110B	06/23/2006	9.06	405	14.52	10.1	167	559.66	655868.30	5025861.07
vhm48-110C	06/23/2006	8.91	368	14.71	10.2	174	560.79	655868.30	5025861.07
vhm48-110D	06/23/2006	8.47	318	16.86	9.6	186	569.27	655868.30	5025861.07
vhm48-110E	06/23/2006	8.50	320	17.54	9.1	188	577.46	655868.30	5025861.07
vhm48-110F	06/23/2006	8.50	320	17.51	9.1	188	577.47	655868.30	5025861.07
vhm48-120A	06/23/2006	8.76	359	14.97	10.2	188	562.37	655867.56	5025864.83
vhm48-120B	06/23/2006	8.63	347	15.16	10	194	563.12	655867.56	5025864.83
vhm48-120C	06/23/2006	8.58	345	15.35	9.9	196	564.11	655867.56	5025864.83
vhm48-120D	06/23/2006	8.48	319	17.02	9.5	199	570.87	655867.56	5025864.83
vhm48-120E	06/23/2006	8.48	4	15.43	10.3	199	577.52	655867.56	5025864.83
vhm48-130A	06/23/2006	8.63	349	15.33	10.3	198	564.07	655866.90	5025867.65
vhm48-130B	06/23/2006	8.52	338	15.83	10.1	201	565.09	655866.90	5025867.65
vhm48-130C	06/23/2006	8.48	335	16.21	9.8	203	566.08	655866.90	5025867.65
vhm48-130D	06/23/2006	8.46	321	17.07	9.4	204	571.88	655866.90	5025867.65
vhm48-130E	06/23/2006	8.48	316	17.48	9.2	204	577.50	655866.90	5025867.65
vhm48-140A	06/23/2006	8.45	318	17.04	9.1	210	570.40	655866.21	5025870.92
vhm48-140B	06/23/2006	8.44	318	17.07	9.1	211	571.46	655866.21	5025870.92
vhm48-140C	06/23/2006	8.46	320	17.12	9.1	211	572.59	655866.21	5025870.92
vhm48-140D	06/23/2006	8.46	322	17.34	9.2	211	575.02	655866.21	5025870.92
vhm48-140E	06/23/2006	8.48	97	17.20	9.4	210	577.53	655866.21	5025870.92
vhm50-0A	06/23/2006	8.51	332	17.31	9.5	210	572.36	655858.68	5025826.62
vhm50-0B	06/23/2006	8.51	330	17.30	9.3	211	573.42	655858.68	5025826.62
vhm50-0C	06/23/2006	8.49	324	17.33	9.4	212	574.40	655858.68	5025826.62
vhm50-0D	06/23/2006	8.49	325	17.61	9.2	213	575.91	655858.68	5025826.62
vhm50-0E	06/23/2006	8.47	325	18.20	9.2	213	577.41	655858.68	5025826.62
vhm50-10A	06/23/2006	8.47	348	15.98	10.7	218	565.95	655857.43	5025829.23
vhm50-10B	06/23/2006	8.46	339	16.72	10.5	218	566.98	655857.43	5025829.23
vhm50-10C	06/23/2006	8.45	337	16.83	10.4	218	568.02	655857.43	5025829.23
vhm50-10D	06/23/2006	8.53	333	17.20	9.8	216	572.69	655857.43	5025829.23
vhm50-10E	06/23/2006	8.49	323	18.16	9.3	216	577.36	655857.43	5025829.23
vhm50-20A	06/23/2006	8.73	357	14.92	10.9	213	562.01	655856.68	5025832.15
vhm50-20B	06/23/2006	8.70	353	15.05	10.8	214	563.11	655856.68	5025832.15
vhm50-20C	06/23/2006	8.58	354	15.35	10.8	218	564.12	655856.68	5025832.15

Appendix J
Village Harbor Water Profile Field Data
May 23, 2006 through June 29, 2006
LTB CKD Release Site
CMS Land Company

Location	Date	pH, standard units	Specific Conductance umhos@25oC	Temperature, degrees C	Dissolved oxygen	Redox (oxidation potential), mV	Elevation of field measurements Ft./MSL	UTM 83 X-Coordinate	UTM 83 Y-Coordinate
vhm50-20D	06/23/2006	8.50	332	17.12	9.7	219	570.79	655856.68	5025832.15
vhm50-20E	06/23/2006	8.49	322	18.08	9.1	219	577.41	655856.68	5025832.15
vhm50-30A	06/23/2006	8.73	375	14.72	11	216	560.43	655855.88	5025835.28
vhm50-30B	06/23/2006	8.72	351	14.94	10.9	216	561.53	655855.88	5025835.28
vhm50-30C	06/23/2006	8.61	350	15.24	10.7	220	562.59	655855.88	5025835.28
vhm50-30D	06/23/2006	8.51	335	17.04	9.8	221	570.06	655855.88	5025835.28
vhm50-30E	06/23/2006	8.49	323	18.03	9.2	222	577.29	655855.88	5025835.28
vhm50-40A	06/23/2006	9.01	402	14.56	10.6	208	558.60	655855.75	5025838.72
vhm50-40B	06/23/2006	8.88	379	14.62	10.6	212	559.74	655855.75	5025838.72
vhm50-40C	06/23/2006	8.78	367	14.73	10.6	215	560.77	655855.75	5025838.72
vhm50-40D	06/23/2006	8.51	333	16.99	9.8	220	569.19	655855.75	5025838.72
vhm50-40E	06/23/2006	8.51	324	17.95	9.3	220	577.42	655855.75	5025838.72
vhm50-50A	06/23/2006	9.08	418	14.53	10.6	207	558.52	655854.97	5025842.59
vhm50-50B	06/23/2006	8.86	385	14.59	10.6	213	559.53	655854.97	5025842.59
vhm50-50C	06/23/2006	8.74	356	14.82	10.6	217	560.58	655854.97	5025842.59
vhm50-50D	06/23/2006	8.48	327	17.01	9.6	223	568.99	655854.97	5025842.59
vhm50-50E	06/23/2006	8.50	324	18.09	9.1	222	577.46	655854.97	5025842.59
vhm50-60A	06/23/2006	9.10	405	14.56	10.6	207	558.56	655854.55	5025845.70
vhm50-60B	06/23/2006	8.98	373	14.64	10.6	211	559.59	655854.55	5025845.70
vhm50-60C	06/23/2006	8.75	354	14.83	10.8	217	560.59	655854.55	5025845.70
vhm50-60D	06/23/2006	8.48	314	16.96	10.1	222	569.05	655854.55	5025845.70
vhm50-60E	06/23/2006	8.48	324	18.26	9.1	224	577.49	655854.55	5025845.70
vhm50-70A	06/23/2006	9.00	401	14.59	10.6	198	558.66	655854.36	5025848.71
vhm50-70B	06/23/2006	8.92	372	14.62	10.7	201	559.70	655854.36	5025848.71
vhm50-70C	06/23/2006	8.79	361	14.79	10.9	205	560.65	655854.36	5025848.71
vhm50-70D	06/23/2006	8.48	309	17.01	9.8	212	569.10	655854.36	5025848.71
vhm50-70E	06/23/2006	8.49	326	18.30	9.1	212	577.51	655854.36	5025848.71
vhm50-80A	06/23/2006	9.25	450	14.58	10.8	193	558.49	655853.30	5025851.65
vhm50-80B	06/23/2006	9.03	386	14.61	10.7	201	559.51	655853.30	5025851.65
vhm50-80C	06/23/2006	8.88	365	14.71	10.8	204	560.54	655853.30	5025851.65
vhm50-80D	06/23/2006	8.49	312	17.03	9.1	214	569.10	655853.30	5025851.65
vhm50-80E	06/23/2006	8.50	325	18.09	8.9	215	577.54	655853.30	5025851.65
vhm50-90A	06/23/2006	9.23	431	14.72	10.2	189	559.49	655851.45	5025854.58
vhm50-90B	06/23/2006	9.16	399	14.71	10.4	190	560.57	655851.45	5025854.58

Appendix J
Village Harbor Water Profile Field Data
May 23, 2006 through June 29, 2006
LTB CKD Release Site
CMS Land Company

Location	Date	pH, standard units	Specific Conductance umhos@25oC	Temperature, degrees C	Dissolved oxygen	Redox (oxidation potential), mV	Elevation of field measurements Ft./MSL	UTM 83 X-Coordinate	UTM 83 Y-Coordinate
vhm50-90C	06/23/2006	8.89	360	14.91	10.7	198	561.69	655851.45	5025854.58
vhm50-90D	06/23/2006	8.49	312	17.05	9.3	209	569.66	655851.45	5025854.58
vhm50-90E	06/23/2006	8.49	228	18.02	8.9	210	577.56	655851.45	5025854.58
vhm50-100A	06/23/2006	8.76	353	15.11	10.1	207	562.41	655851.16	5025857.85
vhm50-100B	06/23/2006	8.67	347	15.33	10	210	563.49	655851.16	5025857.85
vhm50-100C	06/23/2006	8.61	348	15.60	10.1	213	564.49	655851.16	5025857.85
vhm50-100D	06/23/2006	8.50	324	17.17	9.5	215	571.11	655851.16	5025857.85
vhm50-100E	06/23/2006	8.49	324	18.06	9	216	577.54	655851.16	5025857.85
vhm52-0A	06/23/2006	8.47	333	17.79	10.3	186	571.33	655846.81	5025824.43
vhm52-0B	06/23/2006	8.47	325	18.02	10.4	189	572.36	655846.81	5025824.43
vhm52-0C	06/23/2006	8.49	324	18.16	10.4	189	573.42	655846.81	5025824.43
vhm52-0D	06/23/2006	8.51	338	18.74	10.2	190	575.28	655846.81	5025824.43
vhm52-0E	06/23/2006	8.50	340	19.17	10.2	191	577.28	655846.81	5025824.43
vhm52-10A	06/23/2006	8.50	344	16.51	12	198	566.51	655845.83	5025826.83
vhm52-10B	06/23/2006	8.50	344	16.53	12	198	566.50	655845.83	5025826.83
vhm52-10C	06/23/2006	8.49	337	16.97	11.8	199	567.55	655845.83	5025826.83
vhm52-10D	06/23/2006	8.48	330	17.16	11.3	200	568.63	655845.83	5025826.83
vhm52-10E	06/23/2006	8.50	321	18.22	10.5	200	573.01	655845.83	5025826.83
vhm52-10F	06/23/2006	8.52	344	19.03	10.1	199	577.21	655845.83	5025826.83
vhm52-20A	06/23/2006	9.03	402	15.02	12.4	188	559.59	655845.30	5025830.18
vhm52-20B	06/23/2006	8.99	394	15.06	12.4	189	560.68	655845.30	5025830.18
vhm52-20C	06/23/2006	8.84	378	15.12	12.4	194	561.59	655845.30	5025830.18
vhm52-20D	06/23/2006	8.53	326	17.40	10.7	201	569.62	655845.30	5025830.18
vhm52-20E	06/23/2006	8.55	343	18.69	10.2	201	577.29	655845.30	5025830.18
vhm52-30A	06/23/2006	8.99	398	15.00	12.3	187	559.44	655845.21	5025833.15
vhm52-30B	06/23/2006	8.94	395	15.03	12.3	189	560.41	655845.21	5025833.15
vhm52-30C	06/23/2006	8.73	362	15.22	12.1	196	561.43	655845.21	5025833.15
vhm52-30D	06/23/2006	8.49	326	17.29	11	201	569.39	655845.21	5025833.15
vhm52-30E	06/23/2006	8.56	342	18.64	10.1	199	577.26	655845.21	5025833.15
vhm52-40A	06/23/2006	8.99	385	15.01	12.2	192	558.87	655844.70	5025836.27
vhm52-40B	06/23/2006	8.72	359	15.00	12.1	200	559.90	655844.70	5025836.27
vhm52-40C	06/23/2006	8.68	353	15.03	11.9	202	560.88	655844.70	5025836.27
vhm52-40D	06/23/2006	8.50	326	17.29	10.5	206	569.11	655844.70	5025836.27
vhm52-40E	06/23/2006	8.52	330	18.48	10	205	577.25	655844.70	5025836.27

Appendix J
Village Harbor Water Profile Field Data
May 23, 2006 through June 29, 2006
LTB CKD Release Site
CMS Land Company

Location	Date	pH, standard units	Specific Conductance umhos@25oC	Temperature, degrees C	Dissolved oxygen	Redox (oxidation potential), mV	Elevation of field measurements Ft./MSL	UTM 83 X-Coordinate	UTM 83 Y-Coordinate
vhm52-50A	06/23/2006	9.02	400	14.97	12.3	195	558.71	655844.61	5025839.64
vhm52-50B	06/23/2006	8.96	397	14.98	12.2	196	559.73	655844.61	5025839.64
vhm52-50C	06/23/2006	8.79	380	15.11	12	201	560.64	655844.61	5025839.64
vhm52-50D	06/23/2006	8.86	376	15.01	12	201	560.63	655844.61	5025839.64
vhm52-50E	06/23/2006	8.50	322	17.27	10.3	208	569.16	655844.61	5025839.64
vhm52-50F	06/23/2006	8.50	325	18.42	9.9	208	577.28	655844.61	5025839.64
vhm52-60A	06/23/2006	9.09	412	15.02	12.2	191	558.71	655843.78	5025842.82
vhm52-60B	06/23/2006	8.81	374	14.99	12.2	199	559.75	655843.78	5025842.82
vhm52-60C	06/23/2006	8.74	367	15.02	11.9	202	560.67	655843.78	5025842.82
vhm52-60D	06/23/2006	8.52	317	17.36	10.4	206	569.18	655843.78	5025842.82
vhm52-60E	06/23/2006	8.50	324	18.41	10	207	577.30	655843.78	5025842.82
vhm52-70A	06/23/2006	9.07	402	15.03	12.2	191	558.92	655841.21	5025845.31
vhm52-70B	06/23/2006	8.92	384	15.00	12.3	196	559.93	655841.21	5025845.31
vhm52-70C	06/23/2006	8.52	320	17.45	10.8	205	569.22	655841.21	5025845.31
vhm52-70D	06/23/2006	8.50	323	18.43	10	206	577.23	655841.21	5025845.31
vhm52-80A	06/23/2006	8.87	362	15.37	11.6	198	562.10	655842.43	5025849.49
vhm52-80B	06/23/2006	8.87	362	15.38	11.9	198	562.12	655842.43	5025849.49
vhm52-80C	06/23/2006	8.80	351	15.66	12	200	563.22	655842.43	5025849.49
vhm52-80D	06/23/2006	8.62	349	15.92	11.9	206	564.11	655842.43	5025849.49
vhm52-80E	06/23/2006	8.51	317	17.68	11	208	570.76	655842.43	5025849.49
vhm52-80F	06/23/2006	8.50	323	18.44	10.2	207	577.30	655842.43	5025849.49
vhm52-90A	06/23/2006	8.79	357	15.61	12.1	203	562.61	655842.66	5025852.89
vhm52-90B	06/23/2006	8.75	353	15.77	12.2	205	563.58	655842.66	5025852.89
vhm52-90C	06/23/2006	8.69	350	16.03	12.1	206	564.61	655842.66	5025852.89
vhm52-90D	06/23/2006	8.52	317	17.56	11.2	209	571.13	655842.66	5025852.89
vhm52-90E	06/23/2006	8.50	323	18.46	10.3	210	577.27	655842.66	5025852.89
vhm52-100A	06/23/2006	8.71	336	15.58	10.6	206	564.03	655840.87	5025855.84
vhm52-100B	06/23/2006	8.65	343	16.19	10.3	208	565.11	655840.87	5025855.84
vhm52-100C	06/23/2006	8.60	339	16.44	11.5	210	566.06	655840.87	5025855.84
vhm52-100D	06/23/2006	8.51	322	18.28	10.6	211	571.67	655840.87	5025855.84
vhm52-100E	06/23/2006	8.49	323	18.50	10.3	212	577.32	655840.87	5025855.84
vhm52-110A	06/23/2006	8.50	320	18.16	10	213	571.05	655840.24	5025858.71
vhm52-110B	06/23/2006	8.50	321	18.31	10	213	572.05	655840.24	5025858.71
vhm52-110C	06/23/2006	8.49	322	18.39	10	213	573.03	655840.24	5025858.71

Appendix J
Village Harbor Water Profile Field Data
May 23, 2006 through June 29, 2006
LTB CKD Release Site
CMS Land Company

Location	Date	pH, standard units	Specific Conductance umhos@25oC	Temperature, degrees C	Dissolved oxygen	Redox (oxidation potential), mV	Elevation of field measurements Ft./MSL	UTM 83 X-Coordinate	UTM 83 Y-Coordinate
vhm52-110D	06/23/2006	8.50	322	18.52	10	212	575.18	655840.24	5025858.71
vhm52-110E	06/23/2006	8.50	322	18.58	10.1	213	577.27	655840.24	5025858.71
vhm53-0A	06/23/2006	8.55	335	18.57	9.8	227	572.24	655841.58	5025824.45
vhm53-0B	06/23/2006	8.55	336	18.57	9.9	228	573.32	655841.58	5025824.45
vhm53-0C	06/23/2006	8.55	337	18.59	9.9	228	574.37	655841.58	5025824.45
vhm53-0D	06/23/2006	8.53	336	18.70	10	230	575.96	655841.58	5025824.45
vhm53-0E	06/23/2006	8.53	336	18.78	10.2	229	577.48	655841.58	5025824.45
vhm53-10A	06/23/2006	8.54	344	16.47	11.3	233	564.96	655840.60	5025827.02
vhm53-10B	06/23/2006	8.53	339	16.79	11.1	233	565.99	655840.60	5025827.02
vhm53-10C	06/23/2006	8.49	325	17.27	11.2	234	567.06	655840.60	5025827.02
vhm53-10D	06/23/2006	8.54	334	18.54	10.3	232	572.28	655840.60	5025827.02
vhm53-10E	06/23/2006	8.53	338	18.81	10.1	232	577.49	655840.60	5025827.02
vhm53-20A	06/23/2006	8.86	392	15.24	12.2	224	559.58	655839.84	5025830.30
vhm53-20B	06/23/2006	8.82	391	15.26	12.3	225	560.55	655839.84	5025830.30
vhm53-20C	06/23/2006	8.65	360	15.39	12.2	230	561.56	655839.84	5025830.30
vhm53-20D	06/23/2006	8.53	323	17.73	10.7	230	569.48	655839.84	5025830.30
vhm53-20E	06/23/2006	8.52	328	18.60	10.2	229	577.49	655839.84	5025830.30
vhm53-30A	06/23/2006	9.06	403	15.19	12.4	215	559.64	655839.50	5025833.09
vhm53-30B	06/23/2006	8.87	393	15.20	12.3	221	560.60	655839.50	5025833.09
vhm53-30C	06/23/2006	8.71	359	15.29	12	225	561.61	655839.50	5025833.09
vhm53-30D	06/23/2006	8.52	321	18.02	10	230	569.49	655839.50	5025833.09
vhm53-30E	06/23/2006	8.52	326	18.58	10	230	577.53	655839.50	5025833.09
vhm53-40A	06/23/2006	9.15	418	15.16	12.6	211	558.50	655836.74	5025836.20
vhm53-40B	06/23/2006	9.05	395	15.12	12.5	214	559.57	655836.74	5025836.20
vhm53-40C	06/23/2006	8.85	385	15.15	12.2	220	560.59	655836.74	5025836.20
vhm53-40D	06/23/2006	8.53	319	17.50	10.9	227	568.99	655836.74	5025836.20
vhm53-40E	06/23/2006	8.52	325	18.61	10.1	227	577.49	655836.74	5025836.20
vhm53-50A	06/23/2006	9.14	416	15.14	12.3	210	558.47	655837.42	5025839.56
vhm53-50B	06/23/2006	8.89	393	15.08	12.2	217	559.56	655837.42	5025839.56
vhm53-50C	06/23/2006	8.86	395	15.13	12	219	560.54	655837.42	5025839.56
vhm53-50D	06/23/2006	8.53	320	17.58	10.7	225	569.01	655837.42	5025839.56
vhm53-50E	06/23/2006	8.52	327	18.69	10	225	577.48	655837.42	5025839.56
vhm53-60A	06/23/2006	9.08	404	15.11	11.9	212	558.49	655836.81	5025842.97
vhm53-60B	06/23/2006	8.96	392	15.06	12	216	559.62	655836.81	5025842.97

Appendix J
Village Harbor Water Profile Field Data
May 23, 2006 through June 29, 2006
LTB CKD Release Site
CMS Land Company

Location	Date	pH, standard units	Specific Conductance umhos@25oC	Temperature, degrees C	Dissolved oxygen	Redox (oxidation potential), mV	Elevation of field measurements Ft./MSL	UTM 83 X-Coordinate	UTM 83 Y-Coordinate
vhm53-60C	06/23/2006	8.92	391	15.13	11.9	217	560.62	655836.81	5025842.97
vhm53-60D	06/23/2006	8.54	318	17.56	10.8	224	569.12	655836.81	5025842.97
vhm53-60E	06/23/2006	8.51	325	18.67	10.1	225	577.52	655836.81	5025842.97
vhm53-70A	06/23/2006	9.05	393	15.16	12	212	560.28	655836.44	5025845.81
vhm53-70B	06/23/2006	8.94	379	15.27	12	214	561.35	655836.44	5025845.81
vhm53-70C	06/23/2006	8.76	351	15.37	11.9	220	562.44	655836.44	5025845.81
vhm53-70D	06/23/2006	8.55	323	18.21	10.6	223	570.12	655836.44	5025845.81
vhm53-70E	06/23/2006	8.51	326	18.76	10	224	577.50	655836.44	5025845.81
vhm53-80A	06/23/2006	8.67	350	15.88	12.1	225	563.89	655835.57	5025848.96
vhm53-80B	06/23/2006	8.57	345	16.23	11.9	227	564.95	655835.57	5025848.96
vhm53-80C	06/23/2006	8.53	339	16.47	11.7	228	565.99	655835.57	5025848.96
vhm53-80D	06/23/2006	8.53	324	18.42	10.6	227	571.76	655835.57	5025848.96
vhm53-80E	06/23/2006	8.51	325	18.75	10.3	227	577.48	655835.57	5025848.96
vhm53-90A	06/23/2006	8.80	353	15.83	11.8	221	564.02	655835.55	5025852.26
vhm53-90B	06/23/2006	8.73	347	16.19	11.9	223	565.05	655835.55	5025852.26
vhm53-90C	06/23/2006	8.61	343	16.42	11.9	226	566.00	655835.55	5025852.26
vhm53-90D	06/23/2006	8.51	324	18.49	10.3	229	572.00	655835.55	5025852.26
vhm53-90E	06/23/2006	8.50	325	18.73	10.1	227	577.50	655835.55	5025852.26
vhm53-90F	06/23/2006	8.59	321	17.31	11.2	226	567.57	655835.55	5025852.26
vhm53-90G	06/23/2006	8.55	318	17.40	11	227	568.51	655835.55	5025852.26
vhm53-90H	06/23/2006	8.51	319	17.84	10.5	229	569.48	655835.55	5025852.26
vhm53-90I	06/23/2006	8.52	316	17.87	10.4	228	569.48	655835.55	5025852.26
vhm53-90J	06/23/2006	8.52	324	18.64	10.1	228	573.46	655835.55	5025852.26
vhm53-90K	06/23/2006	8.52	325	18.77	10	227	577.46	655835.55	5025852.26
vhm54-0A	06/24/2006	8.44	325	17.72	13.5	245	572.68	655835.93	5025822.08
vhm54-0B	06/24/2006	8.45	325	17.74	13.6	246	573.79	655835.93	5025822.08
vhm54-0C	06/24/2006	8.45	325	17.74	13.9	246	574.76	655835.93	5025822.08
vhm54-0D	06/24/2006	8.46	325	17.76	13.9	246	576.16	655835.93	5025822.08
vhm54-0E	06/24/2006	8.45	326	17.92	13.9	246	577.35	655835.93	5025822.08
vhm54-10A	06/24/2006	8.44	327	17.08	14.1	248	565.76	655834.13	5025824.23
vhm54-10B	06/24/2006	8.42	324	17.21	13.8	249	566.63	655834.13	5025824.23
vhm54-10C	06/24/2006	8.42	320	17.34	14	249	567.65	655834.13	5025824.23
vhm54-10D	06/24/2006	8.46	324	17.67	13.9	249	572.37	655834.13	5025824.23
vhm54-10E	06/24/2006	8.44	326	17.96	13.8	249	577.28	655834.13	5025824.23

Appendix J
Village Harbor Water Profile Field Data
May 23, 2006 through June 29, 2006
LTB CKD Release Site
CMS Land Company

Location	Date	pH, standard units	Specific Conductance umhos@25oC	Temperature, degrees C	Dissolved oxygen	Redox (oxidation *potential*), *mV*	Elevation of field *measurements* Ft./MSL	UTM 83 X-Coordinate	UTM 83 Y-Coordinate
vhm54-20A	06/24/2006	8.86	412	15.26	15.3	233	559.40	655833.19	5025827.55
vhm54-20B	06/24/2006	8.72	391	15.49	15.2	236	560.33	655833.19	5025827.55
vhm54-20C	06/24/2006	8.66	376	15.75	15.1	238	561.41	655833.19	5025827.55
vhm54-20D	06/24/2006	8.43	304	17.26	14.2	242	569.32	655833.19	5025827.55
vhm54-20E	06/24/2006	8.49	327	17.90	13.7	241	577.35	655833.19	5025827.55
vhm54-30A	06/24/2006	8.93	418	15.13	15.4	221	558.95	655832.11	5025831.55
vhm54-30B	06/24/2006	8.86	404	15.26	15.6	224	560.04	655832.11	5025831.55
vhm54-30C	06/24/2006	8.78	398	15.33	15.6	227	560.95	655832.11	5025831.55
vhm54-30D	06/24/2006	8.46	302	17.21	14.3	234	569.21	655832.11	5025831.55
vhm54-30E	06/24/2006	8.51	328	17.96	13.5	233	577.35	655832.11	5025831.55
vhm54-40A	06/24/2006	8.90	425	15.08	15.2	185	558.21	655831.27	5025834.88
vhm54-40B	06/24/2006	8.90	417	15.12	15	184	559.14	655831.27	5025834.88
vhm54-40C	06/24/2006	8.81	397	15.31	15.4	190	560.87	655831.27	5025834.88
vhm54-40D	06/24/2006	8.46	306	17.12	14.5	199	569.38	655831.27	5025834.88
vhm54-40E	06/24/2006	8.50	249	17.99	13.7	200	577.43	655831.27	5025834.88
vhm54-50A	06/24/2006	8.87	424	15.11	14.2	97	558.27	655830.70	5025837.89
vhm54-50B	06/24/2006	8.90	402	15.23	14.9	111	559.56	655830.70	5025837.89
vhm54-50C	06/24/2006	8.88	395	15.31	15.2	120	560.53	655830.70	5025837.89
vhm54-50D	06/24/2006	8.43	307	17.06	13.9	151	569.01	655830.70	5025837.89
vhm54-50E	06/24/2006	8.49	2	17.09	14.1	156	577.48	655830.70	5025837.89
vhm54-60A	06/24/2006	8.94	416	15.21	14.6	103	558.35	655830.19	5025841.27
vhm54-60B	06/24/2006	8.93	402	15.25	15	114	559.43	655830.19	5025841.27
vhm54-60C	06/24/2006	8.88	392	15.32	15.4	122	560.42	655830.19	5025841.27
vhm54-60D	06/24/2006	8.45	327	17.18	14.3	148	569.00	655830.19	5025841.27
vhm54-60E	06/24/2006	8.49	328	18.03	13.5	155	577.37	655830.19	5025841.27
vhm54-70A	06/24/2006	8.75	374	15.68	15.5	164	563.94	655829.80	5025844.31
vhm54-70B	06/24/2006	8.59	353	16.13	15.4	171	564.97	655829.80	5025844.31
vhm54-70C	06/24/2006	8.52	345	16.53	15	175	565.98	655829.80	5025844.31
vhm54-70D	06/24/2006	8.46	320	17.48	14	180	571.73	655829.80	5025844.31
vhm54-70E	06/24/2006	8.51	328	18.00	13.6	180	577.40	655829.80	5025844.31
vhm54-80A	06/24/2006	8.63	363	16.07	15.5	185	564.43	655829.14	5025847.49
vhm54-80B	06/24/2006	8.57	350	16.39	15.2	189	565.47	655829.14	5025847.49
vhm54-80C	06/24/2006	8.54	339	16.63	14.9	191	566.50	655829.14	5025847.49
vhm54-80D	06/24/2006	8.48	323	17.57	13.9	194	571.98	655829.14	5025847.49

Appendix J
Village Harbor Water Profile Field Data
May 23, 2006 through June 29, 2006
LTB CKD Release Site
CMS Land Company

Location	Date	pH, standard units	Specific Conductance umhos@25oC	Temperature, degrees C	Dissolved oxygen	Redox (oxidation potential), mV	Elevation of field measurements Ft./MSL	UTM 83 X-Coordinate	UTM 83 Y-Coordinate
vhm54-80E	**06/24/2006**	8.52	327	18.01	13.7	194	577.39	655829.14	5025847.49
vhm54-90A	**06/24/2006**	8.45	317	17.24	13.6	193	568.42	655828.54	5025851.52
vhm54-90B	**06/24/2006**	8.44	310	17.26	13.4	195	569.41	655828.54	5025851.52
vhm54-90C	**06/24/2006**	8.45	312	17.31	13.7	196	570.43	655828.54	5025851.52
vhm54-90D	**06/24/2006**	8.51	327	17.74	13.6	196	573.76	655828.54	5025851.52
vhm54-90E	**06/24/2006**	8.51	327	18.04	13.6	196	577.39	655828.54	5025851.52
vhm55-0A	**06/24/2006**	8.47	320	17.63	13.8	223	570.25	655828.67	5025821.16
vhm55-0B	**06/24/2006**	8.48	324	17.74	13.7	223	571.21	655828.67	5025821.16
vhm55-0C	**06/24/2006**	8.51	326	17.80	13.8	222	572.30	655828.67	5025821.16
vhm55-0D	**06/24/2006**	8.51	332	18.14	13.6	222	574.86	655828.67	5025821.16
vhm55-0E	**06/24/2006**	8.48	341	18.61	13.6	223	577.38	655828.67	5025821.16
vhm55-10A	**06/24/2006**	8.72	379	15.75	15.4	219	563.31	655828.03	5025823.56
vhm55-10B	**06/24/2006**	8.71	372	15.78	15.6	220	564.32	655828.03	5025823.56
vhm55-10C	**06/24/2006**	8.62	360	16.21	15.4	222	565.31	655828.03	5025823.56
vhm55-10D	**06/24/2006**	8.51	310	17.42	14.4	224	571.23	655828.03	5025823.56
vhm55-10E	**06/24/2006**	8.51	340	18.36	13.5	224	577.39	655828.03	5025823.56
vhm55-20A	**06/24/2006**	8.95	414	15.27	15.5	212	559.23	655827.27	5025826.67
vhm55-20B	**06/24/2006**	8.83	408	15.32	15.5	215	560.24	655827.27	5025826.67
vhm55-20C	**06/24/2006**	8.81	403	15.39	15.4	216	561.31	655827.27	5025826.67
vhm55-20D	**06/24/2006**	8.50	313	17.06	14	224	569.41	655827.27	5025826.67
vhm55-20E	**06/24/2006**	8.51	337	18.31	13.4	223	577.43	655827.27	5025826.67
vhm55-30A	**06/24/2006**	8.92	412	15.25	15.3	212	558.95	655827.05	5025829.95
vhm55-30B	**06/24/2006**	8.85	401	15.39	15.2	214	560.06	655827.05	5025829.95
vhm55-30C	**06/24/2006**	8.75	373	15.50	15.2	217	561.15	655827.05	5025829.95
vhm55-30D	**06/24/2006**	8.51	309	17.32	14.3	221	569.27	655827.05	5025829.95
vhm55-30E	**06/24/2006**	8.52	335	18.39	13.5	221	577.34	655827.05	5025829.95
vhm55-40A	**06/24/2006**	8.97	409	15.30	15.4	208	558.97	655825.99	5025833.11
vhm55-40B	**06/24/2006**	8.86	392	15.46	15.6	211	560.04	655825.99	5025833.11
vhm55-40C	**06/24/2006**	8.74	371	15.54	15.5	215	561.07	655825.99	5025833.11
vhm55-40D	**06/24/2006**	8.51	309	17.31	14.2	221	569.30	655825.99	5025833.11
vhm55-40E	**06/24/2006**	8.52	335	18.45	13.5	220	577.42	655825.99	5025833.11
vhm55-50A	**06/24/2006**	8.97	412	15.28	15.6	210	560.11	655824.80	5025836.26
vhm55-50B	**06/24/2006**	8.78	380	15.61	15.6	216	562.16	655824.80	5025836.26
vhm55-50C	**06/24/2006**	8.53	310	17.42	14	221	569.64	655824.80	5025836.26

Appendix J
Village Harbor Water Profile Field Data
May 23, 2006 through June 29, 2006
LTB CKD Release Site
CMS Land Company

Location	Date	pH, standard units	Specific Conductance umhos@25oC	Temperature, degrees C	Dissolved oxygen	Redox (oxidation potential), mV	Elevation of field measurements Ft./MSL	UTM 83 X-Coordinate	UTM 83 Y-Coordinate
vhm55-50D	06/24/2006	8.51	337	18.56	13.4	222	577.39	655824.80	5025836.26
vhm55-60A	06/24/2006	8.95	400	15.36	16	210	560.10	655825.02	5025839.43
vhm55-60B	06/24/2006	8.86	387	15.54	15.6	212	561.27	655825.02	5025839.43
vhm55-60C	06/24/2006	8.80	378	15.71	15.5	214	562.33	655825.02	5025839.43
vhm55-60D	06/24/2006	8.52	312	17.41	14.5	220	569.75	655825.02	5025839.43
vhm55-60E	06/24/2006	8.52	338	18.52	13.3	221	577.38	655825.02	5025839.43
vhm55-70A	06/24/2006	8.61	359	16.23	14.9	220	564.48	655823.55	5025842.24
vhm55-70B	06/24/2006	8.52	343	16.69	15.1	222	565.61	655823.55	5025842.24
vhm55-70C	06/24/2006	8.48	334	17.03	14.8	223	566.70	655823.55	5025842.24
vhm55-70D	06/24/2006	8.51	324	17.77	13.9	223	571.93	655823.55	5025842.24
vhm55-70E	06/24/2006	8.51	337	18.50	13.6	222	577.34	655823.55	5025842.24
vhm55-80A	06/24/2006	8.56	350	16.59	15	216	566.16	655823.28	5025845.28
vhm55-80B	06/24/2006	8.49	332	17.11	14.9	218	567.22	655823.28	5025845.28
vhm55-80C	06/24/2006	8.47	333	17.12	14.4	219	568.21	655823.28	5025845.28
vhm55-80D	06/24/2006	8.51	324	17.79	13.7	218	572.70	655823.28	5025845.28
vhm55-80E	06/24/2006	8.51	330	18.39	13.4	217	577.43	655823.28	5025845.28
vhm55-90A	06/24/2006	8.52	329	17.99	13.1	220	572.75	655822.03	5025848.77
vhm55-90B	06/24/2006	8.50	336	18.48	13.4	221	577.32	655822.03	5025848.77
vhm56-0A	06/24/2006	8.46	318	17.79	14.4	175	571.21	655822.79	5025819.86
vhm56-0B	06/24/2006	8.46	319	17.79	14.6	178	572.30	655822.79	5025819.86
vhm56-0C	06/24/2006	8.46	321	17.96	14.4	180	573.30	655822.79	5025819.86
vhm56-0D	06/24/2006	8.47	333	18.17	14.3	181	575.29	655822.79	5025819.86
vhm56-0E	06/24/2006	8.46	357	19.12	13.9	182	577.50	655822.79	5025819.86
vhm56-10A	06/24/2006	8.79	390	15.89	16.1	184	562.74	655821.99	5025822.57
vhm56-10B	06/24/2006	8.75	389	15.81	16	186	563.72	655821.99	5025822.57
vhm56-10C	06/24/2006	8.69	380	15.97	16.1	188	564.62	655821.99	5025822.57
vhm56-10D	06/24/2006	8.50	319	17.84	14.7	192	571.14	655821.99	5025822.57
vhm56-10E	06/24/2006	8.48	354	19.11	13.8	193	577.45	655821.99	5025822.57
vhm56-20A	06/24/2006	8.95	413	15.46	16.2	189	559.82	655821.57	5025825.90
vhm56-20B	06/24/2006	8.90	405	15.53	16.1	191	560.80	655821.57	5025825.90
vhm56-20C	06/24/2006	8.82	396	15.59	16.2	193	561.80	655821.57	5025825.90
vhm56-20D	06/24/2006	8.49	317	17.62	14.9	200	569.70	655821.57	5025825.90
vhm56-20E	06/24/2006	8.50	352	19.06	13.7	201	577.46	655821.57	5025825.90
vhm56-30A	06/24/2006	9.07	431	15.32	16.3	160	559.59	655822.22	5025829.52

Appendix J
Village Harbor Water Profile Field Data
May 23, 2006 through June 29, 2006
LTB CKD Release Site
CMS Land Company

Location	Date	pH, standard units	Specific Conductance umhos@25oC	Temperature, degrees C	Dissolved oxygen	Redox (oxidation potential), mV	Elevation of field measurements Ft./MSL	UTM 83 X-Coordinate	UTM 83 Y-Coordinate
vhm56-30B	06/24/2006	8.94	408	15.49	16.1	169	560.54	655822.22	5025829.52
vhm56-30C	06/24/2006	8.84	401	15.59	16	174	561.54	655822.22	5025829.52
vhm56-30D	06/24/2006	8.50	320	17.75	14.6	183	569.46	655822.22	5025829.52
vhm56-30E	06/24/2006	8.48	353	18.95	13.6	186	577.46	655822.22	5025829.52
vhm56-40A	06/24/2006	9.00	420	15.39	16.3	176	559.87	655822.21	5025832.83
vhm56-40B	06/24/2006	8.97	413	15.43	16.2	178	560.84	655822.21	5025832.83
vhm56-40C	06/24/2006	8.84	400	15.63	16.2	183	561.82	655822.21	5025832.83
vhm56-40D	06/24/2006	8.50	319	17.69	14.6	191	569.81	655822.21	5025832.83
vhm56-40E	06/24/2006	8.48	351	18.81	13.9	193	577.52	655822.21	5025832.83
vhm56-50A	06/24/2006	9.00	414	15.45	16	154	559.13	655821.47	5025836.06
vhm56-50B	06/24/2006	9.02	417	15.43	16.1	156	560.13	655821.47	5025836.06
vhm56-50C	06/24/2006	8.94	408	15.54	16.3	163	561.01	655821.47	5025836.06
vhm56-50D	06/24/2006	8.51	313	17.47	15	175	569.22	655821.47	5025836.06
vhm56-50E	06/24/2006	8.49	342	18.58	14.1	177	577.46	655821.47	5025836.06
vhm56-60A	06/24/2006	8.72	377	15.92	15.8	185	564.46	655820.29	5025838.93
vhm56-60B	06/24/2006	8.70	374	15.98	16	187	565.47	655820.29	5025838.93
vhm56-60C	06/24/2006	8.62	364	16.16	15.9	190	566.42	655820.29	5025838.93
vhm56-60D	06/24/2006	8.50	319	17.80	14.5	193	571.85	655820.29	5025838.93
vhm56-60E	06/24/2006	8.48	345	18.74	14	194	577.53	655820.29	5025838.93
vhm56-70A	06/24/2006	8.57	345	16.77	15.2	197	567.52	655819.97	5025842.19
vhm56-70B	06/24/2006	8.50	315	17.38	15	198	568.49	655819.97	5025842.19
vhm56-70C	06/24/2006	8.48	315	17.53	14.6	200	569.50	655819.97	5025842.19
vhm56-70D	06/24/2006	8.48	315	17.56	14.4	201	569.50	655819.97	5025842.19
vhm56-70E	06/24/2006	8.47	317	18.12	14.2	202	573.41	655819.97	5025842.19
vhm56-70F	06/24/2006	8.47	346	18.79	14.1	201	577.49	655819.97	5025842.19
vhm56-80A	06/24/2006	8.57	349	16.72	15.4	202	567.61	655818.43	5025844.89
vhm56-80B	06/24/2006	8.58	344	16.82	15.6	202	568.55	655818.43	5025844.89
vhm56-80C	06/24/2006	8.52	335	17.03	15.5	203	569.56	655818.43	5025844.89
vhm56-80D	06/24/2006	8.49	317	17.97	14.7	204	573.55	655818.43	5025844.89
vhm56-80E	06/24/2006	8.48	338	18.69	14.2	204	577.49	655818.43	5025844.89
vhm56-90A	06/24/2006	8.49	327	18.46	14.3	204	575.46	655817.19	5025848.34
vhm56-90B	06/24/2006	8.47	332	18.70	14.2	205	576.37	655817.19	5025848.34
vhm56-90C	06/24/2006	8.47	336	18.94	14.2	204	577.49	655817.19	5025848.34
vhm57-0A	06/24/2006	8.48	322	17.80	14	210	570.91	655815.75	5025819.43

Appendix J
Village Harbor Water Profile Field Data
May 23, 2006 through June 29, 2006
LTB CKD Release Site
CMS Land Company

Location	Date	pH, *standard* units	Specific *Conductance* umhos@25oC	Temperature, *degrees C*	Dissolved *oxygen*	Redox (oxidation potential), mV	Elevation of field measurements Ft./MSL	UTM 83 X-Coordinate	UTM 83 Y-Coordinate
vhm57-0B	06/24/2006	8.47	333	18.26	13.8	211	571.76	655815.75	5025819.43
vhm57-0C	06/24/2006	8.47	334	18.37	13.8	211	572.79	655815.75	5025819.43
vhm57-0D	06/24/2006	8.48	341	18.61	13.8	211	575.27	655815.75	5025819.43
vhm57-0E	06/24/2006	8.49	341	18.62	13.8	211	575.26	655815.75	5025819.43
vhm57-0F	06/24/2006	8.47	344	19.06	13.7	211	577.42	655815.75	5025819.43
vhm57-10A	06/24/2006	8.60	363	16.30	15.4	213	563.92	655814.29	5025821.35
vhm57-10B	06/24/2006	8.60	355	16.51	15.5	213	564.92	655814.29	5025821.35
vhm57-10C	06/24/2006	8.58	351	16.63	15.3	214	565.89	655814.29	5025821.35
vhm57-10D	06/24/2006	8.48	321	17.82	14.4	216	571.59	655814.29	5025821.35
vhm57-10E	06/24/2006	8.48	347	18.96	13.7	216	577.49	655814.29	5025821.35
vhm57-20A	06/24/2006	8.60	413	15.64	15	214	560.08	655815.00	5025824.59
vhm57-20B	06/24/2006	8.72	390	15.75	15.2	209	561.04	655815.00	5025824.59
vhm57-20C	06/24/2006	8.72	378	15.87	15.4	209	562.06	655815.00	5025824.59
vhm57-20D	06/24/2006	8.50	319	17.52	14.6	214	569.68	655815.00	5025824.59
vhm57-20E	06/24/2006	8.47	352	19.13	13.7	215	577.52	655815.00	5025824.59
vhm57-30A	06/24/2006	8.71	386	15.82	15.7	212	560.71	655813.49	5025827.33
vhm57-30B	06/24/2006	8.68	373	16.01	15.5	213	561.71	655813.49	5025827.33
vhm57-30C	06/24/2006	8.67	376	15.96	15.6	213	561.71	655813.49	5025827.33
vhm57-30D	06/24/2006	8.65	372	16.07	15.5	214	562.68	655813.49	5025827.33
vhm57-30E	06/24/2006	8.47	314	17.69	14.7	218	570.25	655813.49	5025827.33
vhm57-30F	06/24/2006	8.50	347	19.17	13.6	216	577.47	655813.49	5025827.33
vhm57-40A	06/24/2006	8.67	368	16.26	15.5	214	563.11	655813.16	5025830.05
vhm57-40B	06/24/2006	8.61	357	16.59	15.5	216	564.18	655813.16	5025830.05
vhm57-40C	06/24/2006	8.59	348	16.73	15.5	217	565.19	655813.16	5025830.05
vhm57-40D	06/24/2006	8.49	320	18.02	14.5	219	571.42	655813.16	5025830.05
vhm57-40E	06/24/2006	8.49	340	19.24	13.6	217	577.43	655813.16	5025830.05
vhm57-50A	06/24/2006	8.51	333	17.19	14.9	220	567.78	655812.51	5025833.28
vhm57-50B	06/24/2006	8.50	313	17.48	14.7	220	568.79	655812.51	5025833.28
vhm57-50C	06/24/2006	8.49	312	17.46	14.4	221	568.81	655812.51	5025833.28
vhm57-50D	06/24/2006	8.49	317	17.78	14.1	221	569.74	655812.51	5025833.28
vhm57-50E	06/24/2006	8.49	336	18.38	13.9	221	573.66	655812.51	5025833.28
vhm57-50F	06/24/2006	8.48	337	19.26	13.5	220	577.43	655812.51	5025833.28
vhm57-50G	06/24/2006	8.49	337	19.23	13.5	220	577.43	655812.51	5025833.28
vhm57-60A	06/24/2006	8.55	332	17.23	15.1	221	567.94	655811.37	5025836.95

Appendix J
Village Harbor Water Profile Field Data
May 23, 2006 through June 29, 2006
LTB CKD Release Site
CMS Land Company

Location	Date	pH, standard units	Specific Conductance umhos@25oC	Temperature, degrees C	Dissolved oxygen	Redox (oxidation potential), mV	Elevation of field measurements Ft./MSL	UTM 83 X-Coordinate	UTM 83 Y-Coordinate
vhm57-60B	06/24/2006	8.46	313	17.43	14.6	224	568.91	655811.37	5025836.95
vhm57-60C	06/24/2006	8.47	314	17.63	14.4	224	569.90	655811.37	5025836.95
vhm57-60D	06/24/2006	8.50	328	18.33	14	223	573.46	655811.37	5025836.95
vhm57-60E	06/24/2006	8.49	344	19.00	13.7	222	577.51	655811.37	5025836.95
vhm57-70A	06/24/2006	8.50	335	17.27	14.3	225	568.06	655811.53	5025839.74
vhm57-70B	06/24/2006	8.48	317	17.42	14.5	226	569.10	655811.53	5025839.74
vhm57-70C	06/24/2006	8.48	318	17.83	14.2	226	570.16	655811.53	5025839.74
vhm57-70D	06/24/2006	8.50	336	18.43	14	225	573.97	655811.53	5025839.74
vhm57-70E	06/24/2006	8.49	339	18.92	13.7	224	577.48	655811.53	5025839.74
vhm57-70F	06/24/2006	8.47	343	18.92	13.7	225	577.48	655811.53	5025839.74
vhm57-80A	06/24/2006	8.53	328	17.38	15.1	219	567.92	655810.55	5025842.89
vhm57-80B	06/24/2006	8.52	322	17.49	15.1	219	568.91	655810.55	5025842.89
vhm57-80C	06/24/2006	8.52	322	17.49	14.7	219	568.90	655810.55	5025842.89
vhm57-80D	06/24/2006	8.50	321	17.75	14.5	220	569.89	655810.55	5025842.89
vhm57-80E	06/24/2006	8.49	327	18.49	14.1	220	573.55	655810.55	5025842.89
vhm57-80F	06/24/2006	8.49	340	18.83	13.8	219	577.48	655810.55	5025842.89
vhm57-90A	06/24/2006	8.50	326	18.50	14	220	573.21	655810.05	5025846.00
vhm57-90B	06/24/2006	8.48	333	18.58	14	221	574.03	655810.05	5025846.00
vhm57-90C	06/24/2006	8.48	332	18.63	14	221	575.09	655810.05	5025846.00
vhm57-90D	06/24/2006	8.47	337	18.84	14	221	577.47	655810.05	5025846.00
vhm58-0A	06/24/2006	8.48	332	18.42	12.1	229	572.12	655812.36	5025817.78
vhm58-0B	06/24/2006	8.50	333	18.44	12.5	229	573.10	655812.36	5025817.78
vhm58-0C	06/24/2006	8.50	333	18.45	13.1	229	573.05	655812.36	5025817.78
vhm58-0D	06/24/2006	8.50	337	18.51	13.6	229	574.19	655812.36	5025817.78
vhm58-0E	06/24/2006	8.50	339	18.53	13.6	229	575.55	655812.36	5025817.78
vhm58-10A	06/24/2006	8.52	320	17.72	14.6	229	567.86	655808.43	5025819.57
vhm58-10B	06/24/2006	8.50	320	17.78	14.5	230	568.81	655808.43	5025819.57
vhm58-10C	06/24/2006	8.51	320	17.85	14.4	230	568.79	655808.43	5025819.57
vhm58-10D	06/24/2006	8.49	331	17.98	14.1	230	569.72	655808.43	5025819.57
vhm58-10E	06/24/2006	8.50	335	18.43	14	230	573.63	655808.43	5025819.57
vhm58-10F	06/24/2006	8.50	343	18.88	13.7	228	577.53	655808.43	5025819.57
vhm58-20A	06/24/2006	8.55	326	17.61	14.6	228	567.34	655807.66	5025822.64
vhm58-20B	06/24/2006	8.53	328	17.90	14.8	228	568.43	655807.66	5025822.64
vhm58-20C	06/24/2006	8.49	333	18.67	14.1	229	573.29	655807.66	5025822.64

Appendix J
Village Harbor Water Profile Field Data
May 23, 2006 through June 29, 2006
LTB CKD Release Site
CMS Land Company

Location	Date	pH, standard units	Specific Conductance umhos@25oC	Temperature, degrees C	Dissolved oxygen	Redox (oxidation potential), mV	Elevation of field measurements Ft./MSL	UTM 83 X-Coordinate	UTM 83 Y-Coordinate
vhm58-20D	06/24/2006	8.49	347	19.15	13.8	227	577.51	655807.66	5025822.64
vhm58-30A	06/24/2006	8.58	336	17.28	14.9	227	566.04	655807.17	5025825.43
vhm58-30B	06/24/2006	8.55	324	17.59	15.2	226	567.05	655807.17	5025825.43
vhm58-30C	06/24/2006	8.52	326	17.78	14.9	227	568.15	655807.17	5025825.43
vhm58-30D	06/24/2006	8.50	330	18.33	14.3	228	572.80	655807.17	5025825.43
vhm58-30E	06/24/2006	8.50	339	18.98	13.8	227	577.52	655807.17	5025825.43
vhm58-40A	06/24/2006	8.44	320	17.59	14.5	223	566.50	655806.25	5025828.90
vhm58-40B	06/24/2006	8.51	320	17.60	14.4	222	567.57	655806.25	5025828.90
vhm58-40C	06/24/2006	8.48	328	17.95	14.4	223	568.64	655806.25	5025828.90
vhm58-40D	06/24/2006	8.50	331	18.50	14	222	573.00	655806.25	5025828.90
vhm58-40E	06/24/2006	8.50	338	18.96	13.7	221	577.52	655806.25	5025828.90
vhm58-50A	06/24/2006	8.52	321	17.62	14.7	222	567.75	655805.64	5025832.07
vhm58-50B	06/24/2006	8.49	325	17.89	14.6	224	568.67	655805.64	5025832.07
vhm58-50C	06/24/2006	8.49	320	18.02	14.3	224	569.57	655805.64	5025832.07
vhm58-50D	06/24/2006	8.50	329	18.56	13.9	223	573.49	655805.64	5025832.07
vhm58-50E	06/24/2006	8.51	336	18.97	13.7	222	577.54	655805.64	5025832.07
vhm58-60A	06/24/2006	8.51	320	17.75	14.5	207	567.68	655805.07	5025835.18
vhm58-60B	06/24/2006	8.49	321	17.94	14.4	208	568.70	655805.07	5025835.18
vhm58-60C	06/24/2006	8.49	320	18.02	14.2	207	569.62	655805.07	5025835.18
vhm58-60D	06/24/2006	8.49	327	18.60	14	208	573.73	655805.07	5025835.18
vhm58-60E	06/24/2006	8.50	163	18.98	14.1	206	577.57	655805.07	5025835.18
vhm58-70A	06/24/2006	8.49	319	17.85	14.2	211	567.73	655804.34	5025838.17
vhm58-70B	06/24/2006	8.50	321	17.94	14.3	210	568.71	655804.34	5025838.17
vhm58-70C	06/24/2006	8.48	322	18.05	14.3	211	569.62	655804.34	5025838.17
vhm58-70D	06/24/2006	8.50	329	18.50	14.1	211	573.51	655804.34	5025838.17
vhm58-70E	06/24/2006	8.50	329	19.36	13.7	210	577.51	655804.34	5025838.17
vhm58-80A	06/24/2006	8.51	319	17.91	14.4	210	567.56	655803.42	5025841.31
vhm58-80B	06/24/2006	8.50	319	17.91	14.4	211	568.55	655803.42	5025841.31
vhm58-80C	06/24/2006	8.51	320	17.93	14.6	211	569.49	655803.42	5025841.31
vhm58-80D	06/24/2006	8.51	325	18.49	14	211	573.42	655803.42	5025841.31
vhm58-80E	06/24/2006	8.50	329	19.46	13.6	209	577.50	655803.42	5025841.31
vhm58-90A	06/24/2006	8.52	321	18.21	14.2	211	571.40	655802.81	5025844.20
vhm58-90B	06/24/2006	8.50	321	18.33	14.1	212	572.42	655802.81	5025844.20
vhm58-90C	06/24/2006	8.51	322	18.37	14.4	212	573.35	655802.81	5025844.20

Appendix J
Village Harbor Water Profile Field Data
May 23, 2006 through June 29, 2006
LTB CKD Release Site
CMS Land Company

Location	Date	pH, standard units	Specific Conductance umhos@25oC	Temperature, degrees C	Dissolved oxygen	Redox (oxidation potential), mV	Elevation of field measurements Ft./MSL	UTM 83 X-Coordinate	UTM 83 Y-Coordinate
vhm58-90D	06/24/2006	8.50	325	18.72	14.2	212	575.55	655802.81	5025844.20
vhm58-90E	06/24/2006	8.50	328	19.17	14	212	577.53	655802.81	5025844.20
vhm60-0A	06/24/2006	8.48	336	18.20	13.8	201	571.62	655799.61	5025815.65
vhm60-0B	06/24/2006	8.49	335	18.20	14.1	202	572.72	655799.61	5025815.65
vhm60-0C	06/24/2006	8.48	335	18.43	14	203	573.73	655799.61	5025815.65
vhm60-0D	06/24/2006	8.49	334	18.42	13.7	204	573.74	655799.61	5025815.65
vhm60-0E	06/24/2006	8.49	333	18.76	13.7	204	575.74	655799.61	5025815.65
vhm60-0F	06/24/2006	8.49	338	19.37	13.5	204	577.51	655799.61	5025815.65
vhm60-10A	06/24/2006	8.48	335	18.04	14.2	212	568.46	655798.17	5025818.45
vhm60-10B	06/24/2006	8.48	339	18.12	14.2	212	569.42	655798.17	5025818.45
vhm60-10C	06/24/2006	8.48	332	18.47	13.9	213	573.74	655798.17	5025818.45
vhm60-10D	06/24/2006	8.49	338	19.16	13.7	212	577.46	655798.17	5025818.45
vhm60-20A	06/24/2006	8.50	335	18.12	14	222	568.77	655797.20	5025821.76
vhm60-20B	06/24/2006	8.49	336	18.11	13.9	222	568.77	655797.20	5025821.76
vhm60-20C	06/24/2006	8.51	329	18.19	14.1	222	570.87	655797.20	5025821.76
vhm60-20D	06/24/2006	8.50	332	18.54	13.9	222	574.04	655797.20	5025821.76
vhm60-20E	06/24/2006	8.48	330	19.37	13.5	221	577.50	655797.20	5025821.76
vhm60-30A	06/24/2006	8.51	338	17.96	14.6	222	568.13	655796.87	5025825.72
vhm60-30B	06/24/2006	8.50	336	18.14	14.7	222	569.25	655796.87	5025825.72
vhm60-30C	06/24/2006	8.49	333	18.17	14.5	223	570.39	655796.87	5025825.72
vhm60-30D	06/24/2006	8.50	330	18.39	14.3	222	573.85	655796.87	5025825.72
vhm60-30E	06/24/2006	8.49	328	19.49	13.6	221	577.53	655796.87	5025825.72
vhm60-40A	06/24/2006	8.53	343	17.13	15.1	224	567.56	655796.43	5025828.74
vhm60-40B	06/24/2006	8.52	334	17.86	14.8	224	568.56	655796.43	5025828.74
vhm60-40C	06/24/2006	8.49	337	18.15	14.6	224	569.55	655796.43	5025828.74
vhm60-40D	06/24/2006	8.50	329	18.39	14.3	224	573.45	655796.43	5025828.74
vhm60-40E	06/24/2006	8.50	327	19.31	13.7	222	577.53	655796.43	5025828.74
vhm60-50A	06/24/2006	8.54	340	17.22	15	224	567.65	655795.81	5025831.75
vhm60-50B	06/24/2006	8.52	326	17.86	14.6	224	568.57	655795.81	5025831.75
vhm60-50C	06/24/2006	8.51	330	18.14	14.4	224	569.57	655795.81	5025831.75
vhm60-50D	06/24/2006	8.50	329	18.39	14.2	225	573.45	655795.81	5025831.75
vhm60-50E	06/24/2006	8.49	329	19.46	13.5	222	577.53	655795.81	5025831.75
vhm60-50F	06/24/2006	8.49	329	19.50	13.4	221	577.53	655795.81	5025831.75
vhm60-60A	06/24/2006	8.53	341	17.29	14.9	224	567.39	655795.39	5025835.06

Appendix J
Village Harbor Water Profile Field Data
May 23, 2006 through June 29, 2006
LTB CKD Release Site
CMS Land Company

Location	Date	pH, standard units	Specific Conductance umhos@25oC	Temperature, degrees C	Dissolved oxygen	Redox (oxidation potential), mV	Elevation of field measurements Ft./MSL	UTM 83 X-Coordinate	UTM 83 Y-Coordinate
vhm60-60B	06/24/2006	8.51	323	18.01	14.8	224	568.42	655795.39	5025835.06
vhm60-60C	06/24/2006	8.49	322	18.10	14.7	224	569.47	655795.39	5025835.06
vhm60-60D	06/24/2006	8.49	328	18.39	14.3	224	573.48	655795.39	5025835.06
vhm60-60E	06/24/2006	8.49	329	19.17	13.8	222	577.56	655795.39	5025835.06
vhm60-70A	06/24/2006	8.55	340	17.38	15.4	223	567.54	655794.94	5025837.99
vhm60-70B	06/24/2006	8.53	326	17.85	15	223	568.59	655794.94	5025837.99
vhm60-70C	06/24/2006	8.50	322	18.10	14.6	223	569.70	655794.94	5025837.99
vhm60-70D	06/24/2006	8.50	326	18.47	14.1	223	573.72	655794.94	5025837.99
vhm60-70E	06/24/2006	8.49	328	19.52	13.6	222	577.52	655794.94	5025837.99
vhm60-80A	06/24/2006	8.57	337	17.54	15.4	222	567.35	655794.61	5025841.11
vhm60-80B	06/24/2006	8.56	335	17.62	15.5	222	568.40	655794.61	5025841.11
vhm60-80C	06/24/2006	8.56	332	17.73	15.5	222	568.40	655794.61	5025841.11
vhm60-80D	06/24/2006	8.52	323	18.08	15.1	223	569.44	655794.61	5025841.11
vhm60-80E	06/24/2006	8.51	322	18.08	14.6	224	569.44	655794.61	5025841.11
vhm60-80F	06/24/2006	8.50	325	18.41	14.3	224	573.42	655794.61	5025841.11
vhm60-80G	06/24/2006	8.51	328	19.23	13.8	222	577.51	655794.61	5025841.11
vhm60-90A	06/24/2006	8.51	322	18.39	14.1	224	572.59	655794.02	5025844.61
vhm60-90B	06/24/2006	8.52	323	18.48	14.2	223	573.54	655794.02	5025844.61
vhm60-90C	06/24/2006	8.52	323	18.52	14.4	223	574.57	655794.02	5025844.61
vhm60-90D	06/24/2006	8.52	328	19.28	14	221	577.53	655794.02	5025844.61
vhm60-SA	05/25/2006	8.24	333	13.16	--	--	576.92	655801.16	5025811.55
vhm61-0A	06/25/2006	8.59	400	17.48	8.3	196	567.80	655782.45	5025825.58
vhm61-0B	06/25/2006	8.54	311	17.52	9.3	201	569.28	655782.45	5025825.58
vhm61-0C	06/25/2006	8.55	333	17.76	9.5	203	570.75	655782.45	5025825.58
vhm61-0D	06/25/2006	8.60	357	18.16	9.1	204	574.40	655782.45	5025825.58
vhm61-0E	06/25/2006	8.51	361	18.13	9.1	207	577.30	655782.45	5025825.58
vhm61-10A	06/25/2006	8.80	432	17.41	6.9	170	567.57	655781.69	5025828.65
vhm61-10B	06/25/2006	8.58	333	17.44	7.7	179	568.49	655781.69	5025828.65
vhm61-10C	06/25/2006	8.54	311	17.48	8.8	184	569.50	655781.69	5025828.65
vhm61-10D	06/25/2006	8.58	347	18.07	9	187	573.41	655781.69	5025828.65
vhm61-10E	06/25/2006	8.53	361	18.17	8.8	192	577.22	655781.69	5025828.65
vhm61-20A	06/25/2006	8.71	378	17.43	7.3	190	568.21	655781.43	5025832.01
vhm61-20B	06/25/2006	8.56	315	17.47	7.8	194	569.19	655781.43	5025832.01
vhm61-20C	06/25/2006	8.57	318	17.61	8.7	196	570.16	655781.43	5025832.01

Appendix J
Village Harbor Water Profile Field Data
May 23, 2006 through June 29, 2006
LTB CKD Release Site
CMS Land Company

Location	Date	pH, standard units	Specific Conductance umhos@25oC	Temperature, degrees C	Dissolved oxygen	Redox (oxidation potential), mV	Elevation of field measurements Ft./MSL	UTM 83 X-Coordinate	UTM 83 Y-Coordinate
vhm61-20D	06/25/2006	8.56	354	18.14	9	198	573.83	655781.43	5025832.01
vhm61-20E	06/25/2006	8.53	357	18.15	8.8	200	577.29	655781.43	5025832.01
vhm61-30A	06/25/2006	8.47	380	17.44	8.3	207	568.02	655781.20	5025835.14
vhm61-30B	06/25/2006	8.53	316	17.48	8.4	206	568.94	655781.20	5025835.14
vhm61-30C	06/25/2006	8.54	308	17.52	8.7	207	569.96	655781.20	5025835.14
vhm61-30D	06/25/2006	8.54	355	18.10	9	208	573.67	655781.20	5025835.14
vhm61-30E	06/25/2006	8.54	355	18.14	9	208	577.27	655781.20	5025835.14
vhm61-40A	06/25/2006	8.43	346	17.39	8.3	208	567.98	655781.79	5025838.27
vhm61-40B	06/25/2006	8.53	310	17.48	8.4	207	568.94	655781.79	5025838.27
vhm61-40C	06/25/2006	8.55	308	17.55	8.8	207	569.95	655781.79	5025838.27
vhm61-40D	06/25/2006	8.55	343	18.04	9.1	208	573.55	655781.79	5025838.27
vhm61-40E	06/25/2006	8.55	353	18.11	8.9	209	577.26	655781.79	5025838.27
vhm61-50A	06/25/2006	8.46	329	17.44	8.7	213	567.95	655781.51	5025841.72
vhm61-50B	06/25/2006	8.49	324	17.48	8.8	213	568.98	655781.51	5025841.72
vhm61-50C	06/25/2006	8.53	310	17.53	9	212	569.99	655781.51	5025841.72
vhm61-50D	06/25/2006	8.54	343	18.06	9.1	213	573.58	655781.51	5025841.72
vhm61-50E	06/25/2006	8.55	344	18.05	8.8	213	577.30	655781.51	5025841.72
vhm61-60A	06/25/2006	8.50	324	17.66	9	218	570.32	655782.48	5025844.76
vhm61-60B	06/25/2006	8.50	327	17.71	9	218	570.32	655782.48	5025844.76
vhm61-60C	06/25/2006	8.52	339	17.98	9	218	571.37	655782.48	5025844.76
vhm61-60D	06/25/2006	8.52	343	18.06	9	218	572.30	655782.48	5025844.76
vhm61-60E	06/25/2006	8.53	342	18.07	8.9	218	572.29	655782.48	5025844.76
vhm61-60F	06/25/2006	8.51	343	18.07	9	219	574.76	655782.48	5025844.76
vhm61-60G	06/25/2006	8.52	343	18.06	9.1	219	577.25	655782.48	5025844.76
vhm61-70A	06/25/2006	8.53	343	18.08	8.3	221	575.72	655782.68	5025848.58
vhm61-70B	06/25/2006	8.52	344	18.10	8.6	222	576.70	655782.68	5025848.58
vhm61-70C	06/25/2006	8.52	343	18.09	8.7	222	576.70	655782.68	5025848.58
vhm61-70D	06/25/2006	8.52	344	18.09	8.8	222	577.21	655782.68	5025848.58
vhm61-SA	05/25/2006	8.32	348	13.00	--	--	576.92	655786.79	5025810.06
vhm62-0A	06/25/2006	8.56	398	17.47	7.6	206	568.10	655772.81	5025823.13
vhm62-0B	06/25/2006	8.55	398	17.47	7.6	206	568.10	655772.81	5025823.13
vhm62-0C	06/25/2006	8.62	327	17.55	7.9	205	569.07	655772.81	5025823.13
vhm62-0D	06/25/2006	8.59	322	17.64	8.3	206	570.04	655772.81	5025823.13
vhm62-0E	06/25/2006	8.56	339	18.00	8.8	208	573.73	655772.81	5025823.13

Appendix J
Village Harbor Water Profile Field Data
May 23, 2006 through June 29, 2006
LTB CKD Release Site
CMS Land Company

Location	Date	pH, standard units	Specific Conductance umhos@25oC	Temperature, degrees C	Dissolved oxygen	Redox (oxidation potential), mV	Elevation of field measurements Ft./MSL	UTM 83 X-Coordinate	UTM 83 Y-Coordinate
vhm62-0F	06/25/2006	8.54	351	18.11	8.8	209	577.24	655772.81	5025823.13
vhm62-10A	06/25/2006	9.17	461	17.49	6.8	158	568.09	655772.16	5025826.52
vhm62-10B	06/25/2006	8.71	331	17.65	8.2	175	569.03	655772.16	5025826.52
vhm62-10C	06/25/2006	8.60	320	17.66	8.7	179	570.06	655772.16	5025826.52
vhm62-10D	06/25/2006	8.56	340	18.01	8.9	183	573.68	655772.16	5025826.52
vhm62-10E	06/25/2006	8.54	349	18.10	8.8	187	577.35	655772.16	5025826.52
vhm62-20A	06/25/2006	8.88	345	17.51	8.1	174	568.19	655772.31	5025829.47
vhm62-20B	06/25/2006	8.58	317	17.59	8.6	185	569.14	655772.31	5025829.47
vhm62-20C	06/25/2006	8.56	319	17.62	8.8	187	570.16	655772.31	5025829.47
vhm62-20D	06/25/2006	8.55	348	18.05	9	189	573.70	655772.31	5025829.47
vhm62-20E	06/25/2006	8.54	347	18.09	9	190	577.31	655772.31	5025829.47
vhm62-30A	06/25/2006	8.83	367	17.50	7.3	168	568.12	655771.90	5025833.04
vhm62-30B	06/25/2006	8.62	313	17.56	7.8	175	569.16	655771.90	5025833.04
vhm62-30C	06/25/2006	8.63	314	17.56	8.1	176	569.16	655771.90	5025833.04
vhm62-30D	06/25/2006	8.56	315	17.60	8.5	179	570.15	655771.90	5025833.04
vhm62-30E	06/25/2006	8.55	341	18.02	8.9	181	573.56	655771.90	5025833.04
vhm62-30F	06/25/2006	8.54	346	18.09	9	183	577.35	655771.90	5025833.04
vhm62-40A	06/25/2006	8.55	350	17.49	8.5	183	568.24	655774.04	5025836.07
vhm62-40B	06/25/2006	8.57	319	17.53	8.6	183	569.16	655774.04	5025836.07
vhm62-40C	06/25/2006	8.54	317	17.53	9.3	188	569.14	655774.04	5025836.07
vhm62-40D	06/25/2006	8.53	328	17.80	9.4	189	570.16	655774.04	5025836.07
vhm62-40E	06/25/2006	8.54	343	18.04	9.2	191	573.67	655774.04	5025836.07
vhm62-40F	06/25/2006	8.52	345	18.00	9.2	192	577.35	655774.04	5025836.07
vhm62-45A	05/25/2006	8.51	311	8.70	--	--	568.02	655784.19	5025821.13
vhm62-45B	05/25/2006	8.40	369	8.52	--	--	569.02	655784.19	5025821.13
vhm62-45C	05/25/2006	8.33	309	8.41	--	--	570.02	655784.19	5025821.13
vhm62-45D	05/25/2006	8.29	353	14.67	--	--	576.92	655784.19	5025821.13
vhm62-50A	06/25/2006	8.59	360	17.49	8.7	190	568.68	655774.48	5025839.62
vhm62-50B	06/25/2006	8.53	320	17.54	8.7	194	569.65	655774.48	5025839.62
vhm62-50C	06/25/2006	8.56	336	17.95	9.1	194	570.76	655774.48	5025839.62
vhm62-50D	06/25/2006	8.57	341	18.02	9.1	195	573.99	655774.48	5025839.62
vhm62-50E	06/25/2006	8.56	346	18.09	9.1	196	577.30	655774.48	5025839.62
vhm62-60A	06/25/2006	8.58	360	17.47	8	191	568.51	655774.54	5025843.13
vhm62-60B	06/25/2006	8.54	326	17.54	8.3	192	569.54	655774.54	5025843.13

Appendix J
Village Harbor Water Profile Field Data
May 23, 2006 through June 29, 2006
LTB CKD Release Site
CMS Land Company

Location	Date	pH, standard units	Specific Conductance umhos@25oC	Temperature, degrees C	Dissolved oxygen	Redox (oxidation potential), mV	Elevation of field measurements Ft./MSL	UTM 83 X-Coordinate	UTM 83 Y-Coordinate
vhm62-60C	06/25/2006	8.55	337	17.98	9	194	570.55	655774.54	5025843.13
vhm62-60D	06/25/2006	8.55	337	17.97	8.9	197	570.55	655774.54	5025843.13
vhm62-60E	06/25/2006	8.56	342	18.04	9.1	197	574.06	655774.54	5025843.13
vhm62-60F	06/25/2006	8.56	344	18.08	9.1	197	577.42	655774.54	5025843.13
vhm62-70A	06/25/2006	8.56	340	18.01	8.9	188	570.20	655775.55	5025845.92
vhm62-70B	06/25/2006	8.56	340	18.03	8.9	188	571.20	655775.55	5025845.92
vhm62-70C	06/25/2006	8.56	341	18.04	9	189	572.09	655775.55	5025845.92
vhm62-70D	06/25/2006	8.55	342	18.05	9	191	574.75	655775.55	5025845.92
vhm62-70E	06/25/2006	8.56	343	18.05	9.1	191	577.31	655775.55	5025845.92
vhm62-80A	06/25/2006	8.56	341	18.05	8.9	196	574.88	655776.11	5025848.70
vhm62-80B	06/25/2006	8.56	342	18.06	8.9	197	575.80	655776.11	5025848.70
vhm62-80C	06/25/2006	8.56	342	18.09	8.9	197	577.35	655776.11	5025848.70
vhm62-SA	05/25/2006	8.34	348	13.21	--	--	576.92	655777.15	5025807.84
vhm63-0A	06/25/2006	8.50	403	17.54	8.1	166	568.84	655763.74	5025822.27
vhm63-0B	06/25/2006	8.54	322	17.76	8.1	164	569.85	655763.74	5025822.27
vhm63-0C	06/25/2006	8.56	323	17.82	8.4	166	570.87	655763.74	5025822.27
vhm63-0D	06/25/2006	8.56	333	17.97	9	168	573.99	655763.74	5025822.27
vhm63-0E	06/25/2006	8.55	345	18.09	9.1	170	577.38	655763.74	5025822.27
vhm63-100A	06/25/2006	8.51	338	18.12	9	173	574.89	655762.11	5025853.34
vhm63-100B	06/25/2006	8.52	339	18.16	9.1	174	575.78	655762.11	5025853.34
vhm63-100C	06/25/2006	8.53	339	18.18	9.1	174	577.43	655762.11	5025853.34
vhm63-10A	06/25/2006	8.70	406	17.62	8.1	165	568.86	655763.60	5025824.50
vhm63-10B	06/25/2006	8.61	319	17.72	8	167	569.82	655763.60	5025824.50
vhm63-10C	06/25/2006	8.58	327	17.87	8.4	169	570.84	655763.60	5025824.50
vhm63-10D	06/25/2006	8.55	341	18.07	8.8	172	574.11	655763.60	5025824.50
vhm63-10E	06/25/2006	8.54	348	18.12	9	174	577.41	655763.60	5025824.50
vhm63-110A	06/25/2006	8.52	339	18.45	9	178	576.89	655761.54	5025858.98
vhm63-110B	06/25/2006	8.52	339	18.42	9.1	178	577.51	655761.54	5025858.98
vhm63-20A	06/25/2006	8.60	339	17.64	8.6	169	568.83	655762.19	5025827.68
vhm63-20B	06/25/2006	8.57	313	17.66	8.6	170	569.90	655762.19	5025827.68
vhm63-20C	06/25/2006	8.56	327	17.88	9	173	570.84	655762.19	5025827.68
vhm63-20D	06/25/2006	8.54	342	18.07	9	178	574.52	655762.19	5025827.68
vhm63-20E	06/25/2006	8.53	349	18.15	9.1	179	577.41	655762.19	5025827.68
vhm63-30A	06/25/2006	8.56	359	17.62	8.9	179	568.82	655762.46	5025830.85

Appendix J
Village Harbor Water Profile Field Data
May 23, 2006 through June 29, 2006
LTB CKD Release Site
CMS Land Company

Location	Date	pH, standard units	Specific Conductance umhos@25oC	Temperature, degrees C	Dissolved oxygen	Redox (oxidation potential), mV	Elevation of *field* measurements Ft./MSL	UTM 83 X-*Coordinate*	UTM 83 Y-Coordinate
vhm63-30B	**06/25/2006**	8.55	325	17.62	9	180	569.75	655762.46	5025830.85
vhm63-30C	**06/25/2006**	8.55	330	17.87	9.1	182	570.78	655762.46	5025830.85
vhm63-30D	**06/25/2006**	8.54	342	18.05	9.1	183	574.39	655762.46	5025830.85
vhm63-30E	**06/25/2006**	8.54	344	18.09	9.1	184	577.29	655762.46	5025830.85
vhm63-40A	**06/25/2006**	8.64	327	17.61	8.9	174	568.79	655762.52	5025833.46
vhm63-40B	**06/25/2006**	8.53	324	17.62	9	179	569.78	655762.52	5025833.46
vhm63-40C	**06/25/2006**	8.51	322	17.64	9.1	179	569.78	655762.52	5025833.46
vhm63-40D	**06/25/2006**	8.55	326	17.79	9.1	180	570.75	655762.52	5025833.46
vhm63-40E	**06/25/2006**	8.53	342	18.07	9.1	182	574.46	655762.52	5025833.46
vhm63-40F	**06/25/2006**	8.53	343	18.08	9.1	182	577.38	655762.52	5025833.46
vhm63-50A	**05/25/2006**	8.38	309	8.58	--	--	569.02	655773.81	5025818.82
vhm63-50A	**06/25/2006**	8.99	449	17.61	7.1	155	568.45	655761.59	5025837.01
vhm63-50B	**05/25/2006**	8.36	311	8.46	--	--	570.02	655773.81	5025818.82
vhm63-50B	**06/25/2006**	8.80	323	17.57	7.1	161	569.38	655761.59	5025837.01
vhm63-50C	**05/25/2006**	8.34	313	8.52	--	--	571.02	655773.81	5025818.82
vhm63-50C	**06/25/2006**	8.56	327	17.87	8.4	169	570.39	655761.59	5025837.01
vhm63-50D	**06/25/2006**	8.53	342	18.08	8.8	172	573.81	655761.59	5025837.01
vhm63-50E	**06/25/2006**	8.53	342	18.09	8.9	173	577.37	655761.59	5025837.01
vhm63-60A	**06/25/2006**	8.68	391	17.56	7.2	159	568.62	655762.96	5025839.89
vhm63-60B	**06/25/2006**	8.67	388	17.56	7.2	160	568.61	655762.96	5025839.89
vhm63-60C	**06/25/2006**	8.56	314	17.67	8	165	569.61	655762.96	5025839.89
vhm63-60D	**06/25/2006**	8.54	333	17.94	8.7	168	570.61	655762.96	5025839.89
vhm63-60E	**06/25/2006**	8.54	340	18.08	8.9	171	574.03	655762.96	5025839.89
vhm63-60F	**06/25/2006**	8.53	340	18.11	8.9	173	577.32	655762.96	5025839.89
vhm63-70A	**06/25/2006**	8.54	379	17.54	7.7	163	568.76	655763.85	5025842.77
vhm63-70B	**06/25/2006**	8.55	324	17.68	7.8	165	569.74	655763.85	5025842.77
vhm63-70C	**06/25/2006**	8.53	335	17.99	8.5	167	570.75	655763.85	5025842.77
vhm63-70D	**06/25/2006**	8.52	340	18.08	8.9	171	574.03	655763.85	5025842.77
vhm63-70E	**06/25/2006**	8.52	340	18.11	8.9	172	577.38	655763.85	5025842.77
vhm63-80A	**06/25/2006**	8.48	323	17.55	8.4	151	568.76	655760.57	5025846.23
vhm63-80B	**06/25/2006**	8.52	315	17.72	8.5	152	569.76	655760.57	5025846.23
vhm63-80C	**06/25/2006**	8.53	334	18.00	8.8	154	570.77	655760.57	5025846.23
vhm63-80D	**06/25/2006**	8.53	340	18.09	9	159	574.67	655760.57	5025846.23
vhm63-80E	**06/25/2006**	8.52	340	18.15	9	163	577.33	655760.57	5025846.23

Appendix J
Village Harbor Water Profile Field Data
May 23, 2006 through June 29, 2006
LTB CKD Release Site
CMS Land Company

Location	Date	pH, standard units	Specific Conductance umhos@25oC	Temperature, degrees C	Dissolved oxygen	Redox (oxidation potential), mV	Elevation of field measurements Ft./MSL	UTM 83 X-Coordinate	UTM 83 Y-Coordinate
vhm63-90A	06/25/2006	8.49	346	17.66	8.9	162	569.24	655761.89	5025849.71
vhm63-90B	06/25/2006	8.51	338	17.91	8.7	162	570.23	655761.89	5025849.71
vhm63-90C	06/25/2006	8.53	337	18.03	8.8	162	571.22	655761.89	5025849.71
vhm63-90D	06/25/2006	8.50	340	18.08	8.9	165	574.21	655761.89	5025849.71
vhm63-90E	06/25/2006	8.51	340	18.20	9	166	577.40	655761.89	5025849.71
vhm63-SA	05/25/2006	8.41	354	14.72	--	--	576.92	655766.52	5025806.41
vhm64-0A	06/26/2006	8.44	328	17.2	10.4	203	569.03	655749.75	5025814.87
vhm64-0B	06/26/2006	8.44	326	17.2	10.5	205	570.00	655749.75	5025814.87
vhm64-0C	06/26/2006	8.51	342	17.4	10.4	204	571.04	655749.75	5025814.87
vhm64-0D	06/26/2006	8.50	335	17.7	10.1	204	574.46	655749.75	5025814.87
vhm64-0E	06/26/2006	8.50	360	19.1	9.7	205	577.43	655749.75	5025814.87
vhm64-100A	06/26/2006	8.48	322	17.4	10.6	207	568.64	655756.07	5025847.58
vhm64-100B	06/26/2006	8.47	323	17.4	10.6	207	569.65	655756.07	5025847.58
vhm64-100C	06/26/2006	8.48	319	17.4	10.6	207	570.64	655756.07	5025847.58
vhm64-100D	06/26/2006	8.50	334	18.2	10.3	206	573.98	655756.07	5025847.58
vhm64-100E	06/26/2006	8.48	354	19.2	9.9	206	577.48	655756.07	5025847.58
vhm64-10A	06/26/2006	8.47	320	17.3	10.5	212	569.50	655750.86	5025818.89
vhm64-10B	06/26/2006	8.47	323	17.4	10.5	213	570.44	655750.86	5025818.89
vhm64-10C	06/26/2006	8.48	337	17.5	10.4	213	571.46	655750.86	5025818.89
vhm64-10D	06/26/2006	8.50	337	17.8	10.1	213	574.34	655750.86	5025818.89
vhm64-10E	06/26/2006	8.51	346	19.4	9.7	212	577.58	655750.86	5025818.89
vhm64-110A	06/26/2006	8.47	329	17.4	10.4	211	568.50	655756.33	5025850.78
vhm64-110B	06/26/2006	8.47	320	17.4	10.4	212	569.48	655756.33	5025850.78
vhm64-110C	06/26/2006	8.49	319	17.4	10.4	211	570.50	655756.33	5025850.78
vhm64-110D	06/26/2006	8.50	335	18.2	10	211	573.87	655756.33	5025850.78
vhm64-110E	06/26/2006	8.47	355	19.4	9.7	210	577.49	655756.33	5025850.78
vhm64-120A	06/26/2006	8.49	330	17.6	10.1	214	572.96	655756.91	5025854.40
vhm64-120B	06/26/2006	8.49	333	17.9	10	214	573.97	655756.91	5025854.40
vhm64-120C	06/26/2006	8.48	348	18.7	9.8	214	575.46	655756.91	5025854.40
vhm64-120D	06/26/2006	8.46	354	19.4	9.6	214	577.48	655756.91	5025854.40
vhm64-130A	06/26/2006	8.46	354	19.4	9.5	214	576.05	655757.26	5025856.40
vhm64-15A	05/25/2006	8.31	318	8.75	--	--	575.02	655754.99	5025809.04
vhm64-15B	05/25/2006	8.28	319	8.70	--	--	576.02	655754.99	5025809.04
vhm64-15C	05/25/2006	8.29	344	15.22	--	--	576.92	655754.99	5025809.04

Appendix J
Village Harbor Water Profile Field Data
May 23, 2006 through June 29, 2006
LTB CKD Release Site
CMS Land Company

Location	Date	pH, standard units	Specific Conductance umhos@25oC	Temperature, degrees C	Dissolved oxygen	Redox (oxidation potential), mV	Elevation of field measurements Ft./MSL	UTM 83 X-Coordinate	UTM 83 Y-Coordinate
vhm64-20A	06/26/2006	8.46	320	17.3	10.8	213	569.39	655751.83	5025822.73
vhm64-20B	06/26/2006	8.47	326	17.4	10.6	214	570.37	655751.83	5025822.73
vhm64-20C	06/26/2006	8.48	333	17.5	10.4	214	571.37	655751.83	5025822.73
vhm64-20D	06/26/2006	8.48	334	17.5	10.2	215	571.38	655751.83	5025822.73
vhm64-20E	06/26/2006	8.52	339	18.0	10.1	214	574.29	655751.83	5025822.73
vhm64-20F	06/26/2006	8.51	367	19.3	9.6	214	577.41	655751.83	5025822.73
vhm64-30A	06/26/2006	8.47	323	17.4	10.4	212	569.79	655752.24	5025825.11
vhm64-30B	06/26/2006	8.48	327	17.4	10.3	213	570.80	655752.24	5025825.11
vhm64-30C	06/26/2006	8.48	334	17.6	10.3	213	571.65	655752.24	5025825.11
vhm64-30D	06/26/2006	8.50	337	18.4	9.9	212	574.66	655752.24	5025825.11
vhm64-30E	06/26/2006	8.51	358	19.0	9.8	212	577.35	655752.24	5025825.11
vhm64-40A	06/26/2006	8.47	322	17.4	10.4	212	569.49	655753.40	5025828.80
vhm64-40B	06/26/2006	8.48	328	17.4	10.3	212	570.63	655753.40	5025828.80
vhm64-40C	06/26/2006	8.49	334	17.5	10.3	212	570.56	655753.40	5025828.80
vhm64-40D	06/26/2006	8.51	335	17.6	10.2	212	571.50	655753.40	5025828.80
vhm64-40E	06/26/2006	8.51	330	18.1	10	212	574.37	655753.40	5025828.80
vhm64-40F	06/26/2006	8.53	371	19.1	9.7	210	577.42	655753.40	5025828.80
vhm64-50A	06/26/2006	8.45	318	17.4	10.5	212	569.18	655755.67	5025833.03
vhm64-50B	06/26/2006	8.49	334	17.5	10.3	212	570.27	655755.67	5025833.03
vhm64-50C	06/26/2006	8.50	328	17.6	10.2	211	571.25	655755.67	5025833.03
vhm64-50D	06/26/2006	8.52	335	18.1	10	210	574.33	655755.67	5025833.03
vhm64-50E	06/26/2006	8.51	364	19.3	9.6	210	577.43	655755.67	5025833.03
vhm64-60A	06/26/2006	8.46	316	17.4	10.4	215	569.22	655754.65	5025834.71
vhm64-60B	06/26/2006	8.46	320	17.5	10.4	215	570.19	655754.65	5025834.71
vhm64-60C	06/26/2006	8.50	319	17.5	10.2	214	571.19	655754.65	5025834.71
vhm64-60D	06/26/2006	8.52	339	18.2	10	213	574.38	655754.65	5025834.71
vhm64-60E	06/26/2006	8.54	361	19.2	9.7	212	577.46	655754.65	5025834.71
vhm64-70A	06/26/2006	8.46	315	17.4	10.2	215	569.19	655755.25	5025838.77
vhm64-70B	06/26/2006	8.47	315	17.4	10.2	215	570.22	655755.25	5025838.77
vhm64-70C	06/26/2006	8.49	317	17.5	10.2	214	571.14	655755.25	5025838.77
vhm64-70D	06/26/2006	8.52	336	18.3	9.9	213	574.41	655755.25	5025838.77
vhm64-70E	06/26/2006	8.51	351	18.9	9.8	213	577.47	655755.25	5025838.77
vhm64-80A	06/26/2006	8.47	315	17.4	10.2	216	568.63	655755.53	5025841.64
vhm64-80B	06/26/2006	8.46	315	17.4	10.3	217	569.59	655755.53	5025841.64

Appendix J
Village Harbor Water Profile Field Data
May 23, 2006 through June 29, 2006
LTB CKD Release Site
CMS Land Company

Location	Date	pH, standard units	Specific Conductance umhos@25oC	Temperature, degrees C	Dissolved oxygen	Redox (oxidation potential), mV	Elevation of field measurements Ft./MSL	UTM 83 X-Coordinate	UTM 83 Y-Coordinate
vhm64-80C	06/26/2006	8.48	315	17.4	10.4	216	570.65	655755.53	5025841.64
vhm64-80D	06/26/2006	8.51	325	17.9	10.1	215	573.96	655755.53	5025841.64
vhm64-80E	06/26/2006	8.50	351	19.0	9.7	214	577.42	655755.53	5025841.64
vhm64-90A	06/26/2006	8.45	325	17.4	10.5	203	568.45	655755.77	5025844.77
vhm64-90B	06/26/2006	8.46	324	17.4	10.6	203	569.53	655755.77	5025844.77
vhm64-90C	06/26/2006	8.48	316	17.5	10.5	204	570.53	655755.77	5025844.77
vhm64-90D	06/26/2006	8.51	327	18.1	10.2	204	573.94	655755.77	5025844.77
vhm64-90E	06/26/2006	8.49	355	19.2	9.8	203	577.47	655755.77	5025844.77
vhm64-SA	05/25/2006	8.38	350	15.72	--	--	576.92	655756.46	5025805.33
vhm65-0A	06/26/2006	8.49	368	17.7	9.8	207	569.76	655734.87	5025813.85
vhm65-0B	06/26/2006	8.50	361	17.7	9.8	207	570.81	655734.87	5025813.85
vhm65-0C	06/26/2006	8.48	356	17.7	10	208	571.70	655734.87	5025813.85
vhm65-0D	06/26/2006	8.49	349	17.8	9.9	208	574.66	655734.87	5025813.85
vhm65-0E	06/26/2006	8.52	356	19.0	9.7	206	577.47	655734.87	5025813.85
vhm65-10A	06/26/2006	8.50	367	17.7	9.8	210	569.67	655735.98	5025815.85
vhm65-10B	06/26/2006	8.49	362	17.7	9.9	211	570.69	655735.98	5025815.85
vhm65-10C	06/26/2006	8.47	358	17.8	9.9	211	571.56	655735.98	5025815.85
vhm65-10D	06/26/2006	8.51	338	17.9	9.9	210	574.42	655735.98	5025815.85
vhm65-10E	06/26/2006	8.52	356	19.0	9.6	209	577.48	655735.98	5025815.85
vhm65-20A	05/25/2006	8.33	322	9.16	--	--	574.02	655735.51	5025805.25
vhm65-20A	06/26/2006	8.48	367	17.8	9.7	211	569.55	655737.62	5025819.67
vhm65-20B	05/25/2006	8.25	318	8.86	--	--	575.02	655735.51	5025805.25
vhm65-20B	06/26/2006	8.49	366	17.8	9.8	211	570.51	655737.62	5025819.67
vhm65-20C	05/25/2006	8.33	350	13.99	--	--	576.92	655735.51	5025805.25
vhm65-20C	06/26/2006	8.46	364	17.7	9.8	212	571.42	655737.62	5025819.67
vhm65-20D	06/26/2006	8.47	347	17.9	10	212	574.38	655737.62	5025819.67
vhm65-20E	06/26/2006	8.52	356	19.1	9.6	210	577.41	655737.62	5025819.67
vhm65-30A	06/26/2006	8.48	366	17.8	9.8	208	569.60	655738.93	5025822.42
vhm65-30B	06/26/2006	8.46	366	17.8	9.8	209	570.60	655738.93	5025822.42
vhm65-30C	06/26/2006	8.47	365	17.8	10	209	571.53	655738.93	5025822.42
vhm65-30D	06/26/2006	8.50	338	18.1	9.9	208	574.48	655738.93	5025822.42
vhm65-30E	06/26/2006	8.52	355	19.1	9.6	206	577.51	655738.93	5025822.42
vhm65-40A	06/26/2006	8.47	359	17.8	9.8	210	569.31	655740.67	5025825.22
vhm65-40B	06/26/2006	8.48	359	17.8	10	210	570.28	655740.67	5025825.22

Appendix J
Village Harbor Water Profile Field Data
May 23, 2006 through June 29, 2006
LTB CKD Release Site
CMS Land Company

Location	Date	pH, standard units	Specific Conductance umhos@25oC	Temperature, degrees C	Dissolved oxygen	Redox (oxidation potential), mV	Elevation of field measurements Ft./MSL	UTM 83 X-Coordinate	UTM 83 Y-Coordinate
vhm65-40C	06/26/2006	8.47	353	17.8	9.9	211	571.18	655740.67	5025825.22
vhm65-40D	06/26/2006	8.50	331	18.0	10	210	574.31	655740.67	5025825.22
vhm65-40E	06/26/2006	8.52	351	19.0	9.7	208	577.49	655740.67	5025825.22
vhm65-50A	06/26/2006	8.49	324	17.7	9.7	211	569.36	655741.63	5025828.28
vhm65-50B	06/26/2006	8.49	324	17.7	10.3	212	570.34	655741.63	5025828.28
vhm65-50C	06/26/2006	8.49	331	17.7	10.3	212	571.27	655741.63	5025828.28
vhm65-50D	06/26/2006	8.50	331	18.0	10.2	212	574.52	655741.63	5025828.28
vhm65-50F	06/26/2006	8.52	357	19.2	9.6	211	577.46	655741.63	5025828.28
vhm65-60A	05/25/2006	8.36	311	8.99	--	--	571.52	655744.98	5025812.26
vhm65-60A	06/26/2006	8.48	318	17.6	10.1	213	569.31	655743.92	5025830.98
vhm65-60B	05/25/2006	8.33	309	8.68	--	--	572.52	655744.98	5025812.26
vhm65-60B	06/26/2006	8.49	320	17.6	10.2	213	570.31	655743.92	5025830.98
vhm65-60C	05/25/2006	8.30	341	15.99	--	--	576.92	655744.98	5025812.26
vhm65-60C	06/26/2006	8.50	327	17.7	10.2	212	571.25	655743.92	5025830.98
vhm65-60D	06/26/2006	8.52	333	18.3	9.9	212	574.54	655743.92	5025830.98
vhm65-60E	06/26/2006	8.52	357	19.2	9.6	212	577.49	655743.92	5025830.98
vhm65-70A	06/26/2006	8.49	321	17.7	10.2	212	569.51	655744.39	5025833.64
vhm65-70B	06/26/2006	8.49	321	17.7	10.2	212	570.54	655744.39	5025833.64
vhm65-70C	06/26/2006	8.49	322	17.7	10.2	212	571.40	655744.39	5025833.64
vhm65-70D	06/26/2006	8.50	330	18.2	10.1	212	574.36	655744.39	5025833.64
vhm65-70E	06/26/2006	8.52	356	19.3	9.6	210	577.50	655744.39	5025833.64
vhm65-80A	06/26/2006	8.49	322	17.7	10.2	212	569.33	655746.38	5025837.62
vhm65-80B	06/26/2006	8.50	323	17.7	10.2	212	570.31	655746.38	5025837.62
vhm65-80C	06/26/2006	8.50	324	17.7	10.2	212	571.20	655746.38	5025837.62
vhm65-80D	06/26/2006	8.50	327	17.8	10.1	212	574.16	655746.38	5025837.62
vhm65-80E	06/26/2006	8.52	357	19.3	9.7	211	577.47	655746.38	5025837.62
vhm65-90A	06/26/2006	8.49	324	17.7	10	212	569.23	655746.93	5025839.40
vhm65-90B	06/26/2006	8.51	324	17.7	10.2	212	570.25	655746.93	5025839.40
vhm65-90C	06/26/2006	8.51	331	17.7	10.1	212	571.11	655746.93	5025839.40
vhm65-90D	06/26/2006	8.51	330	17.8	10.1	212	574.13	655746.93	5025839.40
vhm65-90E	06/26/2006	8.52	359	19.4	9.4	211	577.53	655746.93	5025839.40
vhm65-SA	05/25/2006	8.39	342	14.86	--	--	576.92	655732.98	5025799.97
vhm66.5n-120A	06/09/2006	8.43	335	15.76	10.1	227	569.74	655696.05	5025833.47
vhm66.5n-120B	06/09/2006	8.47	335	15.81	10	225	570.80	655696.05	5025833.47

Appendix J
Village Harbor Water Profile Field Data
May 23, 2006 through June 29, 2006
LTB CKD Release Site
CMS Land Company

Location	Date	pH, standard units	Specific Conductance umhos@25oC	Temperature, degrees C	Dissolved oxygen	Redox (oxidation potential), mV	Elevation of field measurements Ft./MSL	UTM 83 X-Coordinate	UTM 83 Y-Coordinate
vhm66.5n-120C	06/09/2006	8.47	335	15.80	10.1	226	570.81	655696.05	5025833.47
vhm66.5n-120D	06/09/2006	8.48	335	16.01	10.1	225	571.77	655696.05	5025833.47
vhm66.5n-120E	06/09/2006	8.49	338	16.12	10.2	225	574.74	655696.05	5025833.47
vhm66.5n-120F	06/09/2006	8.54	344	16.31	10.3	224	577.20	655696.05	5025833.47
vhm66.5n-130A	06/09/2006	8.39	337	15.82	10	186	569.62	655695.32	5025837.41
vhm66.5n-130B	06/09/2006	8.42	336	15.87	10.1	189	570.57	655695.32	5025837.41
vhm66.5n-130C	06/09/2006	8.44	336	15.88	10.2	191	571.54	655695.32	5025837.41
vhm66.5n-130D	06/09/2006	8.50	335	16.13	10.2	192	574.45	655695.32	5025837.41
vhm66.5n-130E	06/09/2006	8.51	340	16.27	10.2	194	577.23	655695.32	5025837.41
vhm66.5n-140A	06/09/2006	8.39	337	15.88	10.2	211	569.77	655694.51	5025839.90
vhm66.5n-140B	06/09/2006	8.42	337	15.88	10.3	210	570.84	655694.51	5025839.90
vhm66.5n-140C	06/09/2006	8.45	337	15.92	10.2	211	571.89	655694.51	5025839.90
vhm66.5n-140D	06/09/2006	8.49	336	16.17	10.2	211	574.72	655694.51	5025839.90
vhm66.5n-140E	06/09/2006	8.51	340	16.26	10.2	210	577.24	655694.51	5025839.90
vhm66.5n-150A	06/09/2006	8.48	338	15.95	10.1	216	569.93	655693.52	5025843.01
vhm66.5n-150B	06/09/2006	8.45	336	15.90	10.1	217	570.95	655693.52	5025843.01
vhm66.5n-150C	06/09/2006	8.45	337	15.89	10.2	217	571.97	655693.52	5025843.01
vhm66.5n-150D	06/09/2006	8.51	338	16.22	10.2	216	574.75	655693.52	5025843.01
vhm66.5n-150E	06/09/2006	8.53	340	16.26	10.2	216	577.24	655693.52	5025843.01
vhm66.5n-160A	06/09/2006	8.42	335	15.97	9.9	225	570.14	655693.21	5025846.32
vhm66.5n-160B	06/09/2006	8.43	335	15.97	10.1	225	571.11	655693.21	5025846.32
vhm66.5n-160C	06/09/2006	8.45	335	15.96	10.2	225	572.11	655693.21	5025846.32
vhm66.5n-160D	06/09/2006	8.50	337	16.21	10.2	223	574.77	655693.21	5025846.32
vhm66.5n-160E	06/09/2006	8.52	338	16.22	10.3	223	577.22	655693.21	5025846.32
vhm66.5n-160F	06/09/2006	8.46	335	16.00	10.3	224	570.42	655693.21	5025846.32
vhm66.5n-160G	06/09/2006	8.47	335	15.99	10.3	224	571.41	655693.21	5025846.32
vhm66.5n-160H	06/09/2006	8.48	335	16.01	10.3	224	572.37	655693.21	5025846.32
vhm66.5n-160I	06/09/2006	8.51	337	16.22	10.3	223	574.89	655693.21	5025846.32
vhm66.5n-160J	06/09/2006	8.52	338	16.21	10.3	223	577.21	655693.21	5025846.32
vhm66.5n-180A	06/09/2006	8.45	335	16.04	10.1	211	570.32	655690.96	5025852.09
vhm66.5n-180B	06/09/2006	8.47	335	16.02	10.2	211	571.38	655690.96	5025852.09
vhm66.5n-180C	06/09/2006	8.49	335	16.06	10.3	211	572.38	655690.96	5025852.09
vhm66.5n-180D	06/09/2006	8.51	338	16.20	10.2	211	574.96	655690.96	5025852.09
vhm66.5n-180E	06/09/2006	8.52	340	16.21	10.2	211	577.23	655690.96	5025852.09

Appendix J
Village Harbor Water Profile Field Data
May 23, 2006 through June 29, 2006
LTB CKD Release Site
CMS Land Company

Location	Date	pH, standard units	Specific Conductance umhos@25oC	Temperature, degrees C	Dissolved oxygen	Redox (oxidation potential), mV	Elevation of field measurements Ft./MSL	UTM 83 X-Coordinate	UTM 83 Y-Coordinate
vhm66.5n-190A	06/09/2006	8.48	335	16.05	10	211	570.06	655690.56	5025855.49
vhm66.5n-190B	06/09/2006	8.48	335	16.03	10.1	212	570.96	655690.56	5025855.49
vhm66.5n-190C	06/09/2006	8.46	335	16.06	10.2	213	571.95	655690.56	5025855.49
vhm66.5n-190D	06/09/2006	8.51	336	16.19	10.3	211	574.64	655690.56	5025855.49
vhm66.5n-190E	06/09/2006	8.53	340	16.20	10.3	211	577.22	655690.56	5025855.49
vhm66-0A	06/26/2006	8.66	354	17.8	9.5	205	570.07	655720.34	5025808.46
vhm66-0B	06/26/2006	8.56	352	17.8	9.6	207	570.99	655720.34	5025808.46
vhm66-0C	06/26/2006	8.53	342	17.8	9.6	208	571.89	655720.34	5025808.46
vhm66-0D	06/26/2006	8.59	362	18.0	9.6	207	574.85	655720.34	5025808.46
vhm66-0E	06/26/2006	8.54	357	19.3	9.3	207	577.45	655720.34	5025808.46
vhm66-10A	06/26/2006	8.59	368	17.8	9.6	209	570.11	655721.06	5025810.77
vhm66-10B	06/26/2006	8.58	355	17.8	9.6	209	571.16	655721.06	5025810.77
vhm66-10C	06/26/2006	8.55	340	17.8	9.7	209	572.04	655721.06	5025810.77
vhm66-10D	06/26/2006	8.57	345	17.9	9.7	209	574.75	655721.06	5025810.77
vhm66-10E	06/26/2006	8.53	351	19.0	9.5	210	577.53	655721.06	5025810.77
vhm66-20A	06/26/2006	8.55	380	17.9	9.6	211	570.16	655722.78	5025813.54
vhm66-20B	06/26/2006	8.54	364	17.9	9.6	211	571.17	655722.78	5025813.54
vhm66-20C	06/26/2006	8.53	360	17.9	9.7	211	572.06	655722.78	5025813.54
vhm66-20D	06/26/2006	8.54	339	18.0	9.7	211	574.72	655722.78	5025813.54
vhm66-20E	06/26/2006	8.53	353	19.0	9.5	210	577.41	655722.78	5025813.54
vhm66-30A	06/26/2006	8.52	366	17.8	9.6	214	570.07	655724.28	5025816.47
vhm66-30B	06/26/2006	8.54	369	17.9	9.7	213	571.06	655724.28	5025816.47
vhm66-30C	06/26/2006	8.52	348	17.9	9.7	214	572.02	655724.28	5025816.47
vhm66-30D	06/26/2006	8.54	341	18.0	9.8	213	574.67	655724.28	5025816.47
vhm66-30E	06/26/2006	8.52	353	19.2	9.5	213	577.50	655724.28	5025816.47
vhm66-40A	06/26/2006	8.54	368	17.9	9.8	215	570.30	655726.59	5025819.34
vhm66-40B	06/26/2006	8.53	353	17.9	9.8	216	571.22	655726.59	5025819.34
vhm66-40C	06/26/2006	8.53	346	17.9	9.9	216	572.16	655726.59	5025819.34
vhm66-40D	06/26/2006	8.51	343	18.6	9.7	216	574.99	655726.59	5025819.34
vhm66-40E	06/26/2006	8.50	232	19.1	9.6	216	577.56	655726.59	5025819.34
vhm66-50A	06/26/2006	8.51	359	17.9	9.8	217	569.78	655727.81	5025821.67
vhm66-50B	06/26/2006	8.51	348	17.8	9.9	217	570.79	655727.81	5025821.67
vhm66-50C	06/26/2006	8.51	330	17.8	10	218	571.69	655727.81	5025821.67
vhm66-50D	06/26/2006	8.52	341	18.3	9.9	217	574.49	655727.81	5025821.67

Appendix J
Village Harbor Water Profile Field Data
May 23, 2006 through June 29, 2006
LTB CKD Release Site
CMS Land Company

Location	Date	pH, standard *units*	Specific Conductance *umhos@25oC*	Temperature, degrees C	Dissolved oxygen	Redox (oxidation *potential), mV*	Elevation of field *measurements* Ft./MSL	UTM 83 X-Coordinate	UTM 83 Y-Coordinate
vhm66-50E	06/26/2006	8.50	353	19.2	9.7	218	577.21	655727.81	5025821.67
vhm66-60A	06/26/2006	8.50	324	17.8	9.9	220	569.74	655728.89	5025824.44
vhm66-60B	06/26/2006	8.51	324	17.8	10.2	220	570.74	655728.89	5025824.44
vhm66-60C	06/26/2006	8.51	330	17.8	10.2	220	571.67	655728.89	5025824.44
vhm66-60D	06/26/2006	8.52	333	18.0	10.1	220	574.64	655728.89	5025824.44
vhm66-60E	06/26/2006	8.52	352	19.1	9.6	219	577.52	655728.89	5025824.44
vhm66-70A	06/26/2006	8.51	325	17.8	9.9	222	569.65	655730.14	5025827.94
vhm66-70B	06/26/2006	8.51	325	17.8	10.2	222	570.55	655730.14	5025827.94
vhm66-70C	06/26/2006	8.52	332	17.8	10.3	222	571.47	655730.14	5025827.94
vhm66-70D	06/26/2006	8.53	329	18.4	10.1	222	574.54	655730.14	5025827.94
vhm66-80A	06/26/2006	8.52	328	17.7	9.7	223	569.59	655731.78	5025831.35
vhm66-80B	06/26/2006	8.52	327	17.7	10	224	570.62	655731.78	5025831.35
vhm66-80C	06/26/2006	8.51	329	17.8	10.1	224	571.43	655731.78	5025831.35
vhm66-80D	06/26/2006	8.52	335	18.1	10.1	224	574.47	655731.78	5025831.35
vhm66-80E	06/26/2006	8.51	351	19.1	9.7	223	577.46	655731.78	5025831.35
vhm66-90A	06/26/2006	8.51	328	17.7	9.8	222	569.58	655732.89	5025833.45
vhm66-90B	06/26/2006	8.52	327	17.8	10	222	570.62	655732.89	5025833.45
vhm66-90C	06/26/2006	8.54	332	17.8	10.1	221	571.54	655732.89	5025833.45
vhm66-90D	06/26/2006	8.52	336	18.3	9.8	222	574.54	655732.89	5025833.45
vhm66-90E	06/26/2006	8.51	351	19.2	9.7	222	577.39	655732.89	5025833.45
vhm66-100A	06/26/2006	8.52	327	17.7	9.9	219	569.30	655734.23	5025836.34
vhm66-100B	06/26/2006	8.51	325	17.7	10	220	570.23	655734.23	5025836.34
vhm66-100C	06/26/2006	8.51	327	17.8	10.1	220	571.23	655734.23	5025836.34
vhm66-100D	06/26/2006	8.53	333	18.1	10	219	574.40	655734.23	5025836.34
vhm66-100E	06/26/2006	8.51	351	19.2	9.7	220	577.44	655734.23	5025836.34
vhm66-110A	06/26/2006	8.51	326	17.7	9.7	220	569.36	655736.36	5025839.75
vhm66-110B	06/26/2006	8.51	325	17.8	10	220	570.41	655736.36	5025839.75
vhm66-110C	06/26/2006	8.50	325	17.8	10	220	571.24	655736.36	5025839.75
vhm66-110D	06/26/2006	8.52	335	18.4	9.9	220	574.25	655736.36	5025839.75
vhm66-110E	06/26/2006	8.52	351	19.3	9.6	219	577.45	655736.36	5025839.75
vhm66-120A	06/26/2006	8.49	326	17.7	10	222	569.49	655736.83	5025842.43
vhm66-120B	06/26/2006	8.50	327	17.8	10.1	221	570.50	655736.83	5025842.43
vhm66-120C	06/26/2006	8.50	326	17.8	10	221	571.41	655736.83	5025842.43
vhm66-120D	06/26/2006	8.53	334	18.0	10	221	574.36	655736.83	5025842.43

Appendix J
Village Harbor Water Profile Field Data
May 23, 2006 through June 29, 2006
LTB CKD Release Site
CMS Land Company

Location	Date	pH, standard units	Specific Conductance umhos@25oC	Temperature, degrees C	Dissolved oxygen	Redox (oxidation potential), mV	Elevation of field measurements Ft./MSL	UTM 83 X-Coordinate	UTM 83 Y-Coordinate
vhm66-120E	06/26/2006	8.51	354	19.4	9.5	221	577.41	655736.83	5025842.43
vhm66-130A	06/26/2006	8.49	326	17.7	9.9	214	568.72	655738.57	5025846.14
vhm66-130B	06/26/2006	8.50	328	17.8	10	213	569.69	655738.57	5025846.14
vhm66-130C	06/26/2006	8.51	330	17.8	9.9	213	570.69	655738.57	5025846.14
vhm66-130D	06/26/2006	8.52	332	17.9	10	213	574.07	655738.57	5025846.14
vhm66-130E	06/26/2006	8.52	358	19.4	9.5	213	577.39	655738.57	5025846.14
vhm66-SA	05/25/2006	8.40	340	15.39	--	--	576.92	655726.56	5025800.24
vhm67-0A	06/27/2006	8.09	394	17.58	7.5	191	569.61	655704.75	5025807.46
vhm67-0B	06/27/2006	8.44	331	17.83	7.6	184	570.60	655704.75	5025807.46
vhm67-0C	06/27/2006	8.51	328	17.98	8.2	183	571.50	655704.75	5025807.46
vhm67-0D	06/27/2006	8.51	308	18.33	8.8	184	574.48	655704.75	5025807.46
vhm67-0E	06/27/2006	8.42	355	19.09	9	190	577.26	655704.75	5025807.46
vhm67-10A	06/27/2006	8.45	375	17.78	8.6	194	569.64	655706.38	5025808.78
vhm67-10B	06/27/2006	8.51	325	17.89	9.2	193	570.64	655706.38	5025808.78
vhm67-10C	06/27/2006	8.53	324	17.97	9.5	195	571.56	655706.38	5025808.78
vhm67-10D	06/27/2006	8.47	319	18.52	9.6	201	574.44	655706.38	5025808.78
vhm67-10E	06/27/2006	8.41	356	19.11	9.4	204	577.23	655706.38	5025808.78
vhm67-20A	06/27/2006	8.35	361	17.72	8.6	210	569.66	655707.43	5025810.50
vhm67-20B	06/27/2006	8.44	324	17.83	8.7	208	570.63	655707.43	5025810.50
vhm67-20C	06/27/2006	8.51	324	17.90	9.2	206	571.47	655707.43	5025810.50
vhm67-20D	06/27/2006	8.51	310	18.26	9.5	207	574.44	655707.43	5025810.50
vhm67-20E	06/27/2006	8.43	354	19.10	9.4	209	577.19	655707.43	5025810.50
vhm67-30A	06/27/2006	8.44	318	17.76	9.6	213	570.01	655710.36	5025813.62
vhm67-30B	06/27/2006	8.50	325	17.94	9.7	213	571.04	655710.36	5025813.62
vhm67-30C	06/27/2006	8.53	325	18.01	9.7	212	571.92	655710.36	5025813.62
vhm67-30D	06/27/2006	8.47	312	18.47	9.6	214	574.58	655710.36	5025813.62
vhm67-30E	06/27/2006	8.42	352	19.08	9.5	216	577.26	655710.36	5025813.62
vhm67-40A	06/27/2006	8.47	319	17.82	9.8	218	570.32	655712.23	5025815.99
vhm67-40B	06/27/2006	8.52	326	17.97	9.8	217	571.40	655712.23	5025815.99
vhm67-40C	06/27/2006	8.51	316	18.11	9.7	218	572.41	655712.23	5025815.99
vhm67-40D	06/27/2006	8.45	330	18.71	9.6	219	574.84	655712.23	5025815.99
vhm67-40E	06/27/2006	8.42	351	19.04	9.4	221	577.22	655712.23	5025815.99
vhm67-50A	06/27/2006	8.44	317	17.79	10	225	569.98	655713.27	5025817.35
vhm67-50B	06/27/2006	8.52	324	17.93	9.9	224	570.98	655713.27	5025817.35

Appendix J
Village Harbor Water Profile Field Data
May 23, 2006 through June 29, 2006
LTB CKD Release Site
CMS Land Company

Location	Date	pH, standard units	Specific Conductance umhos@25oC	Temperature, degrees C	Dissolved oxygen	Redox (oxidation potential), mV	Elevation of field measurements Ft./MSL	UTM 83 X-Coordinate	UTM 83 Y-Coordinate
vhm67-50C	06/27/2006	8.52	324	18.02	9.9	224	571.96	655713.27	5025817.35
vhm67-50D	06/27/2006	8.46	319	18.52	9.7	226	574.85	655713.27	5025817.35
vhm67-50E	06/27/2006	8.47	316	18.53	9.7	226	574.93	655713.27	5025817.35
vhm67-50F	06/27/2006	8.42	351	19.02	9.5	227	577.25	655713.27	5025817.35
vhm67-60A	06/27/2006	8.56	348	17.72	9.5	220	569.83	655715.38	5025820.85
vhm67-60B	06/27/2006	8.54	326	17.95	9.4	219	570.82	655715.38	5025820.85
vhm67-60C	06/27/2006	8.52	323	18.02	9.5	220	571.73	655715.38	5025820.85
vhm67-60D	06/27/2006	8.48	314	18.53	9.5	222	574.60	655715.38	5025820.85
vhm67-60E	06/27/2006	8.44	337	18.82	9.5	223	577.33	655715.38	5025820.85
vhm67-70A	05/25/2006	7.38	696	9.77	--	--	574.52	655715.27	5025801.82
vhm67-70A	06/27/2006	8.46	318	17.80	9.3	224	570.29	655718.05	5025824.04
vhm67-70B	05/25/2006	7.90	376	9.17	--	--	575.52	655715.27	5025801.82
vhm67-70B	06/27/2006	8.49	319	18.06	9.5	224	571.19	655718.05	5025824.04
vhm67-70C	05/25/2006	8.31	356	16.40	--	--	576.92	655715.27	5025801.82
vhm67-70C	06/27/2006	8.47	311	18.11	9.6	225	572.19	655718.05	5025824.04
vhm67-70D	06/27/2006	8.46	321	18.56	9.5	225	574.75	655718.05	5025824.04
vhm67-70E	06/27/2006	8.41	357	19.19	9.1	227	577.21	655718.05	5025824.04
vhm67-80A	06/27/2006	8.43	319	17.82	9.6	224	569.93	655720.39	5025826.52
vhm67-80B	06/27/2006	8.47	323	17.95	9.6	223	570.93	655720.39	5025826.52
vhm67-80C	06/27/2006	8.49	315	18.05	9.6	222	571.82	655720.39	5025826.52
vhm67-80D	06/27/2006	8.47	313	18.48	9.5	223	574.58	655720.39	5025826.52
vhm67-80E	06/27/2006	8.47	316	18.53	9.6	223	574.59	655720.39	5025826.52
vhm67-80F	06/27/2006	8.41	357	19.19	9.4	225	577.36	655720.39	5025826.52
vhm67-90A	06/27/2006	8.42	316	17.79	9.5	225	569.95	655722.39	5025829.34
vhm67-90B	06/27/2006	8.48	322	17.94	9.6	224	570.94	655722.39	5025829.34
vhm67-90C	06/27/2006	8.48	319	18.03	9.7	224	571.83	655722.39	5025829.34
vhm67-90D	06/27/2006	8.46	320	18.54	9.6	225	574.55	655722.39	5025829.34
vhm67-90E	06/27/2006	8.42	355	19.18	9.3	226	577.25	655722.39	5025829.34
vhm67-100A	06/27/2006	8.38	320	17.71	9.2	230	569.83	655724.44	5025832.20
vhm67-100B	06/27/2006	8.50	322	17.91	9.4	227	570.91	655724.44	5025832.20
vhm67-100C	06/27/2006	8.51	320	17.98	9.6	226	571.77	655724.44	5025832.20
vhm67-100D	06/27/2006	8.47	314	18.48	9.6	227	574.63	655724.44	5025832.20
vhm67-100E	06/27/2006	8.42	354	19.10	9.4	229	577.21	655724.44	5025832.20
vhm67-110A	06/27/2006	8.43	321	17.68	9	229	569.76	655726.81	5025835.00

Appendix J
Village Harbor Water Profile Field Data
May 23, 2006 through June 29, 2006
LTB CKD Release Site
CMS Land Company

Location	Date	pH, standard units	Specific Conductance umhos@25oC	Temperature, degrees C	Dissolved oxygen	Redox (oxidation potential), mV	Elevation of field measurements Ft./MSL	UTM 83 X-Coordinate	UTM 83 Y-Coordinate
vhm67-110B	06/27/2006	8.45	319	17.84	9	228	570.71	655726.81	5025835.00
vhm67-110C	06/27/2006	8.49	320	17.99	9.3	227	571.63	655726.81	5025835.00
vhm67-110D	06/27/2006	8.47	317	18.53	9.4	227	574.36	655726.81	5025835.00
vhm67-110E	06/27/2006	8.44	347	19.08	9.2	229	577.29	655726.81	5025835.00
vhm67-120A	06/27/2006	8.46	324	17.61	9.1	231	569.64	655729.03	5025837.42
vhm67-120B	06/27/2006	8.46	320	17.83	9	231	570.64	655729.03	5025837.42
vhm67-120C	06/27/2006	8.50	319	18.04	9.2	229	571.55	655729.03	5025837.42
vhm67-120D	06/27/2006	8.47	313	18.51	9.3	230	574.52	655729.03	5025837.42
vhm67-120E	06/27/2006	8.44	347	19.07	9.1	231	577.33	655729.03	5025837.42
vhm67-130A	06/27/2006	8.70	384	17.58	8	214	569.24	655728.90	5025837.56
vhm67-130B	06/27/2006	8.57	331	17.71	7.8	211	570.24	655728.90	5025837.56
vhm67-130C	06/27/2006	8.51	319	17.83	8.2	212	571.36	655728.90	5025837.56
vhm67-130D	06/27/2006	8.50	300	18.18	8.8	214	574.14	655728.90	5025837.56
vhm67-130E	06/27/2006	8.46	340	18.96	9	215	577.34	655728.90	5025837.56
vhm67-140A	06/27/2006	8.77	422	17.62	6.9	191	569.29	655730.71	5025839.80
vhm67-140B	06/27/2006	8.53	320	17.83	7.8	194	570.28	655730.71	5025839.80
vhm67-140C	06/27/2006	8.50	319	17.92	8.7	197	571.23	655730.71	5025839.80
vhm67-140D	06/27/2006	8.50	302	18.36	9.2	199	574.27	655730.71	5025839.80
vhm67-140E	06/27/2006	8.47	336	18.87	9.2	201	577.30	655730.71	5025839.80
vhm67-150A	06/27/2006	8.95	413	17.59	7.3	182	569.17	655732.96	5025843.10
vhm67-150B	06/27/2006	8.60	324	17.67	8	188	570.19	655732.96	5025843.10
vhm67-150C	06/27/2006	8.48	318	17.88	9.5	197	571.18	655732.96	5025843.10
vhm67-150D	06/27/2006	8.49	302	18.26	9.5	198	574.27	655732.96	5025843.10
vhm67-150E	06/27/2006	8.48	336	18.87	9.3	200	577.29	655732.96	5025843.10
vhm67-160A	06/27/2006	8.75	404	17.53	7.6	196	569.26	655734.86	5025845.23
vhm67-160B	06/27/2006	8.66	338	17.64	7.5	196	570.31	655734.86	5025845.23
vhm67-160C	06/27/2006	8.50	296	18.24	9	202	574.26	655734.86	5025845.23
vhm67-160D	06/27/2006	8.47	336	18.87	9	204	577.33	655734.86	5025845.23
vhm67-170A	06/27/2006	8.47	325	17.47	9	211	569.24	655737.23	5025848.82
vhm67-170B	06/27/2006	8.46	314	17.61	8.9	212	570.28	655737.23	5025848.82
vhm67-170C	06/27/2006	8.48	317	17.85	9.2	212	571.26	655737.23	5025848.82
vhm67-170D	06/27/2006	8.49	300	18.27	9.3	212	574.32	655737.23	5025848.82
vhm67-170E	06/27/2006	8.48	337	18.87	9.2	213	577.28	655737.23	5025848.82
vhm67n-30A	06/09/2006	8.37	392	15.92	8.7	208	569.92	655701.47	5025806.95

Appendix J
Village Harbor Water Profile Field Data
May 23, 2006 through June 29, 2006
LTB CKD Release Site
CMS Land Company

Location	Date	pH, standard *units*	Specific Conductance *umhos@25oC*	Temperature, degrees C	Dissolved oxygen	Redox (oxidation potential), mV	Elevation of field measurements Ft./MSL	UTM 83 X-Coordinate	UTM 83 Y-Coordinate
vhm67n-30B	06/09/2006	8.40	394	15.97	8.6	208	569.91	655701.47	5025806.95
vhm67n-30C	06/09/2006	8.69	366	16.11	8.9	201	571.04	655701.47	5025806.95
vhm67n-30D	06/09/2006	8.69	339	16.16	9.5	205	572.02	655701.47	5025806.95
vhm67n-30E	06/09/2006	8.56	339	16.19	9.9	212	574.62	655701.47	5025806.95
vhm67n-30F	06/09/2006	8.50	385	16.53	10	218	577.25	655701.47	5025806.95
vhm67n-40A	06/09/2006	8.20	418	15.96	9	236	569.97	655701.14	5025810.25
vhm67n-40B	06/09/2006	8.86	381	16.11	9.5	215	571.07	655701.14	5025810.25
vhm67n-40C	06/09/2006	8.66	344	16.16	9.7	224	572.06	655701.14	5025810.25
vhm67n-40D	06/09/2006	8.54	342	16.23	10.1	230	574.64	655701.14	5025810.25
vhm67n-40E	06/09/2006	8.51	356	16.33	10.2	233	577.28	655701.14	5025810.25
vhm67n-50A	06/09/2006	8.55	389	15.95	9	209	569.80	655700.54	5025813.22
vhm67n-50B	06/09/2006	8.81	364	16.12	9.3	201	570.98	655700.54	5025813.22
vhm67n-50C	06/09/2006	8.61	341	16.18	9.8	211	572.00	655700.54	5025813.22
vhm67n-50D	06/09/2006	8.54	332	16.17	10.2	218	574.86	655700.54	5025813.22
vhm67n-50E	06/09/2006	8.52	354	16.27	10.3	221	577.29	655700.54	5025813.22
vhm67n-60A	06/09/2006	8.13	395	15.98	8.9	208	569.86	655699.17	5025816.05
vhm67n-60B	06/09/2006	8.43	337	16.13	9.1	183	570.98	655699.17	5025816.05
vhm67n-60C	06/09/2006	8.53	332	16.14	9.9	189	572.01	655699.17	5025816.05
vhm67n-60D	06/09/2006	8.53	336	16.15	10.2	195	574.76	655699.17	5025816.05
vhm67n-60E	06/09/2006	8.52	349	16.24	10.3	200	577.26	655699.17	5025816.05
vhm67n-70A	06/09/2006	8.08	431	15.89	8.8	190	569.77	--	--
vhm67n-70B	06/09/2006	8.59	345	16.11	9.6	176	570.95	--	--
vhm67n-70C	06/09/2006	8.57	336	16.14	10	183	571.99	--	--
vhm67n-70D	06/09/2006	8.55	333	16.15	10.3	188	574.77	--	--
vhm67n-70E	06/09/2006	8.51	349	16.27	10.3	194	577.24	--	--
vhm67n-80A	06/09/2006	8.23	404	15.95	8.9	201	569.91	655698.02	5025822.49
vhm67n-80B	06/09/2006	8.58	351	16.12	9.4	191	570.97	655698.02	5025822.49
vhm67n-80C	06/09/2006	8.59	335	16.15	9.8	194	571.94	655698.02	5025822.49
vhm67n-80D	06/09/2006	8.55	336	16.18	10.1	197	574.64	655698.02	5025822.49
vhm67n-80E	06/09/2006	8.54	336	16.18	10.2	199	574.63	655698.02	5025822.49
vhm67n-80F	06/09/2006	8.52	368	16.37	10.2	203	577.27	655698.02	5025822.49
vhm67n-90A	06/09/2006	8.63	383	16.03	9.3	194	570.13	655696.33	5025825.17
vhm67n-90B	06/09/2006	8.77	358	16.14	9.6	192	571.10	655696.33	5025825.17
vhm67n-90C	06/09/2006	8.77	352	16.16	9.8	193	572.11	655696.33	5025825.17

Appendix J
Village Harbor Water Profile Field Data
May 23, 2006 through June 29, 2006
LTB CKD Release Site
CMS Land Company

Location	Date	pH, standard units	Specific Conductance umhos@25oC	Temperature, degrees C	Dissolved oxygen	Redox (oxidation potential), mV	Elevation of field measurements Ft./MSL	UTM 83 X-Coordinate	UTM 83 Y-Coordinate
vhm67n-90D	06/09/2006	8.61	333	16.16	10.1	201	574.84	655696.33	5025825.17
vhm67n-90E	06/09/2006	8.53	375	16.44	10.1	205	577.27	655696.33	5025825.17
vhm67n-90F	06/09/2006	8.53	377	16.45	10.1	206	577.28	655696.33	5025825.17
vhm67n-100A	06/09/2006	8.69	368	16.10	9.6	195	570.28	655695.15	5025827.93
vhm67n-100B	06/09/2006	8.76	355	16.18	9.7	194	571.40	655695.15	5025827.93
vhm67n-100C	06/09/2006	8.73	350	16.18	9.9	196	572.46	655695.15	5025827.93
vhm67n-100D	06/09/2006	8.62	336	16.19	10.1	201	574.99	655695.15	5025827.93
vhm67n-100E	06/09/2006	8.54	385	16.52	10.1	205	577.26	655695.15	5025827.93
vhm67n-110A	06/09/2006	8.76	387	16.09	9.7	194	569.99	655694.15	5025830.59
vhm67n-110B	06/09/2006	8.77	355	16.16	9.5	193	570.95	655694.15	5025830.59
vhm67n-110C	06/09/2006	8.72	349	16.17	9.8	195	571.94	655694.15	5025830.59
vhm67n-110D	06/09/2006	8.62	336	16.16	10.1	200	574.73	655694.15	5025830.59
vhm67n-110E	06/09/2006	8.55	369	16.44	10.2	204	577.26	655694.15	5025830.59
vhm67n-110F	06/09/2006	8.54	371	16.39	10.1	206	577.26	655694.15	5025830.59
vhm67n-120A	06/09/2006	9.02	403	15.94	8.7	201	569.74	655694.09	5025834.66
vhm67n-120B	06/09/2006	9.00	400	15.94	8.7	201	569.79	655694.09	5025834.66
vhm67n-120C	06/09/2006	9.02	403	15.94	8.8	199	569.78	655694.09	5025834.66
vhm67n-120D	06/09/2006	8.91	374	16.12	9.4	202	570.75	655694.09	5025834.66
vhm67n-120E	06/09/2006	8.69	344	16.10	9.9	213	571.85	655694.09	5025834.66
vhm67n-120F	06/09/2006	8.68	348	16.17	9.9	215	574.60	655694.09	5025834.66
vhm67n-120G	06/09/2006	8.57	338	16.20	10.1	219	577.26	655694.09	5025834.66
vhm67n-130A	06/09/2006	9.38	407	15.73	8.9	192	569.78	655691.90	5025837.61
vhm67n-130B	06/09/2006	9.01	390	15.99	9.2	200	570.66	655691.90	5025837.61
vhm67n-130C	06/09/2006	8.96	368	16.07	9.5	202	571.61	655691.90	5025837.61
vhm67n-130D	06/09/2006	8.61	340	16.18	10.1	216	574.85	655691.90	5025837.61
vhm67n-130E	06/09/2006	8.59	340	16.18	10.3	218	577.31	655691.90	5025837.61
vhm67n-140A	06/09/2006	9.16	405	15.94	9.1	204	570.06	655690.74	5025840.21
vhm67n-140B	06/09/2006	8.95	376	16.07	9.5	209	571.14	655690.74	5025840.21
vhm67n-140C	06/09/2006	8.87	360	16.13	9.8	212	572.15	655690.74	5025840.21
vhm67n-140D	06/09/2006	8.73	346	16.13	10	217	574.71	655690.74	5025840.21
vhm67n-140E	06/09/2006	8.63	3	16.17	10.2	221	577.25	655690.74	5025840.21
vhm67n-150A	06/09/2006	8.98	383	16.03	9.6	212	570.84	655689.60	5025842.84
vhm67n-150B	06/09/2006	8.84	358	16.12	9.7	216	572.01	655689.60	5025842.84
vhm67n-150C	06/09/2006	8.73	348	16.14	10	220	573.00	655689.60	5025842.84

Appendix J
Village Harbor Water Profile Field Data
May 23, 2006 through June 29, 2006
LTB CKD Release Site
CMS Land Company

Location	Date	pH, standard units	Specific Conductance umhos@25oC	Temperature, degrees C	Dissolved oxygen	Redox (oxidation potential), mV	Elevation of field measurements Ft./MSL	UTM 83 X-Coordinate	UTM 83 Y-Coordinate
vhm67n-150D	06/09/2006	8.66	343	16.15	10.1	224	575.13	655689.60	5025842.84
vhm67n-150E	06/09/2006	8.66	343	16.16	10.3	224	577.24	655689.60	5025842.84
vhm67n-160A	06/09/2006	8.71	347	16.14	10.1	225	572.09	655689.24	5025846.60
vhm67n-160B	06/09/2006	8.71	347	16.15	10.2	225	573.06	655689.24	5025846.60
vhm67n-160C	06/09/2006	8.69	345	16.14	10.2	226	574.04	655689.24	5025846.60
vhm67n-160D	06/09/2006	8.66	340	16.12	10.2	227	575.69	655689.24	5025846.60
vhm67n-160E	06/09/2006	8.60	335	16.09	10.3	230	577.28	655689.24	5025846.60
vhm67n-170A	06/09/2006	8.63	338	16.14	10.3	230	573.58	655688.64	5025850.03
vhm67n-170B	06/09/2006	8.60	336	16.14	10.3	232	574.65	655688.64	5025850.03
vhm67n-170C	06/09/2006	8.60	336	16.13	10.4	232	575.66	655688.64	5025850.03
vhm67n-170D	06/09/2006	8.58	335	16.14	10.4	233	577.27	655688.64	5025850.03
vhm67n-180A	06/09/2006	8.62	337	16.19	10.2	230	574.72	655687.31	5025853.06
vhm67n-180B	06/09/2006	8.60	336	16.17	10.2	230	575.57	655687.31	5025853.06
vhm67n-180C	06/09/2006	8.58	336	16.17	10.3	231	577.25	655687.31	5025853.06
vhm67n-190A	06/09/2006	8.58	336	16.21	10.3	231	575.22	655686.61	5025855.97
vhm67n-190B	06/09/2006	8.57	336	16.18	10.3	231	576.36	655686.61	5025855.97
vhm67n-190C	06/09/2006	8.61	338	16.17	10.4	229	577.24	655686.61	5025855.97
vhm67.5n-40A	06/08/2006	8.57	344	16.38	11	218	569.93	655691.40	5025805.27
vhm67.5n-40B	06/08/2006	8.78	350	16.35	11.4	209	570.99	655691.40	5025805.27
vhm67.5n-40C	06/08/2006	8.82	354	16.39	11.7	208	571.95	655691.40	5025805.27
vhm67.5n-40D	06/08/2006	8.68	339	16.59	11.9	213	574.65	655691.40	5025805.27
vhm67.5n-40E	06/08/2006	8.64	340	17.46	11.8	216	577.15	655691.40	5025805.27
vhm67.5n-50A	06/08/2006	8.73	353	16.43	11.6	221	570.24	655690.79	5025807.50
vhm67.5n-50B	06/08/2006	8.71	353	16.38	11.8	222	571.37	655690.79	5025807.50
vhm67.5n-50C	06/08/2006	8.81	354	16.39	12.1	218	572.33	655690.79	5025807.50
vhm67.5n-50D	06/08/2006	8.77	347	16.47	12.1	219	574.71	655690.79	5025807.50
vhm67.5n-50E	06/08/2006	8.65	339	17.19	11.9	223	577.14	655690.79	5025807.50
vhm67.5n-60A	06/08/2006	8.88	360	16.46	11	182	570.17	655689.07	5025810.32
vhm67.5n-60B	06/08/2006	8.89	352	16.39	11.3	183	571.07	655689.07	5025810.32
vhm67.5n-60C	06/08/2006	8.92	353	16.39	11.8	183	572.07	655689.07	5025810.32
vhm67.5n-60D	06/08/2006	8.95	359	16.42	11.8	184	574.72	655689.07	5025810.32
vhm67.5n-60E	06/08/2006	8.70	368	17.58	11.4	193	577.29	655689.07	5025810.32
vhm67.5n-70A	06/08/2006	8.89	351	16.42	11.2	21	569.86	655688.66	5025814.57
vhm67.5n-70B	06/08/2006	8.74	344	16.37	11.3	43	570.90	655688.66	5025814.57

Appendix J
Village Harbor Water Profile Field Data
May 23, 2006 through June 29, 2006
LTB CKD Release Site
CMS Land Company

Location	Date	pH, standard units	Specific Conductance umhos@25oC	Temperature, degrees C	Dissolved oxygen	Redox (oxidation potential), mV	Elevation of field measurements Ft./MSL	UTM 83 X-Coordinate	UTM 83 Y-Coordinate
vhm67.5n-70C	06/08/2006	8.84	352	16.40	11.7	65	571.89	655688.66	5025814.57
vhm67.5n-70D	06/08/2006	8.90	356	16.42	11.9	89	574.58	655688.66	5025814.57
vhm67.5n-70E	06/08/2006	8.58	418	17.86	11.4	114	577.15	655688.66	5025814.57
vhm67.5n-80A	06/08/2006	8.77	353	16.43	11	150	569.95	655687.91	5025816.94
vhm67.5n-80B	06/08/2006	8.71	346	16.37	11.2	158	570.85	655687.91	5025816.94
vhm67.5n-80C	06/08/2006	8.76	346	16.38	11.8	157	571.86	655687.91	5025816.94
vhm67.5n-80D	06/08/2006	8.92	359	16.43	12	155	574.68	655687.91	5025816.94
vhm67.5n-80E	06/08/2006	8.62	415	17.67	11.6	168	577.18	655687.91	5025816.94
vhm67.5n-90A	06/08/2006	9.00	350	16.37	11.5	140	570.00	655687.58	5025820.25
vhm67.5n-90B	06/08/2006	8.75	349	16.39	11.6	154	570.91	655687.58	5025820.25
vhm67.5n-90C	06/08/2006	8.78	348	16.40	11.9	160	571.91	655687.58	5025820.25
vhm67.5n-90D	06/08/2006	8.78	348	16.46	12	163	574.69	655687.58	5025820.25
vhm67.5n-90E	06/08/2006	8.63	413	17.67	11.6	171	577.16	655687.58	5025820.25
vhm67.5n-100A	06/08/2006	9.21	363	16.31	11.1	156	569.78	655688.46	5025824.60
vhm67.5n-100B	06/08/2006	8.84	351	16.41	11.3	173	570.88	655688.46	5025824.60
vhm67.5n-100C	06/08/2006	8.84	351	16.42	11.6	173	571.82	655688.46	5025824.60
vhm67.5n-100D	06/08/2006	8.74	340	16.43	11.8	179	574.57	655688.46	5025824.60
vhm67.5n-100E	06/08/2006	8.62	404	17.41	11.6	185	577.20	655688.46	5025824.60
vhm67.5n-120A	06/08/2006	9.13	343	16.19	10.6	174	569.79	655686.48	5025828.85
vhm67.5n-120B	06/08/2006	8.81	345	16.40	11.5	195	570.85	655686.48	5025828.85
vhm67.5n-120C	06/08/2006	8.76	345	16.42	11.8	197	571.78	655686.48	5025828.85
vhm67.5n-120D	06/08/2006	8.73	340	16.44	11.9	200	574.50	655686.48	5025828.85
vhm67.5n-120E	06/08/2006	8.63	394	17.44	11.6	204	577.19	655686.48	5025828.85
vhm67.5n-130A	06/08/2006	8.97	354	16.45	11.1	192	571.17	655686.07	5025832.74
vhm67.5n-130B	06/08/2006	8.96	353	16.46	11.1	196	572.13	655686.07	5025832.74
vhm67.5n-130C	06/08/2006	8.84	350	16.46	11.5	200	573.15	655686.07	5025832.74
vhm67.5n-130D	06/08/2006	8.78	342	16.48	11.7	202	575.16	655686.07	5025832.74
vhm67.5n-130E	06/08/2006	8.69	344	16.76	11.8	206	577.17	655686.07	5025832.74
vhm67-SA	05/25/2006	8.50	383	15.34	--	--	576.92	655697.16	5025792.91
vhm68+20N-SA	05/25/2006	9.17	396	14.90	--	--	576.92	655682.99	5025797.62
vhm68+40N-SA	05/25/2006	9.32	433	15.35	--	--	576.92	655679.04	5025804.91
vhm68-70A	05/25/2006	8.10	464	10.35	--	--	573.02	655704.26	5025802.16
vhm68-70B	05/25/2006	8.20	357	9.45	--	--	574.02	655704.26	5025802.16
vhm68-70C	05/25/2006	8.29	367	17.95	--	--	576.92	655704.26	5025802.16

Appendix J
Village Harbor Water Profile Field Data
May 23, 2006 through June 29, 2006
LTB CKD Release Site
CMS Land Company

Location	Date	pH, standard units	Specific Conductance umhos@25oC	Temperature, degrees C	Dissolved oxygen	Redox (oxidation potential), mV	Elevation of field measurements Ft./MSL	UTM 83 X-Coordinate	UTM 83 Y-Coordinate
vhm68-100A	05/25/2006	8.30	349	9.61	--	--	571.52	655713.66	5025807.62
vhm68-100B	05/25/2006	8.29	325	8.96	--	--	572.52	655713.66	5025807.62
vhm68-100C	05/25/2006	8.39	349	15.50	--	--	576.92	655713.66	5025807.62
vhm68n-20A	06/08/2006	12.09	2322	14.03	0.5	-89	569.81	655687.74	5025801.18
vhm68n-20B	06/08/2006	10.07	368	16.13	3	44	570.79	655687.74	5025801.18
vhm68n-20C	06/08/2006	9.27	361	16.19	9.6	116	571.81	655687.74	5025801.18
vhm68n-20D	06/08/2006	8.95	344	16.22	11	148	574.80	655687.74	5025801.18
vhm68n-20E	06/08/2006	8.88	335	16.57	11.5	163	577.14	655687.74	5025801.18
vhm68n-30A	06/08/2006	10.64	363	16.30	10.9	115	571.58	655686.33	5025802.89
vhm68n-30B	06/08/2006	9.22	359	16.26	10.9	162	572.71	655686.33	5025802.89
vhm68n-30C	06/08/2006	8.95	354	16.27	11.7	180	573.73	655686.33	5025802.89
vhm68n-30D	06/08/2006	8.76	342	16.27	11.9	193	575.70	655686.33	5025802.89
vhm68n-30E	06/08/2006	8.72	338	16.57	12	197	577.18	655686.33	5025802.89
vhm68n-40A	06/08/2006	9.01	362	16.34	11.2	188	572.32	655685.62	5025806.66
vhm68n-40B	06/08/2006	9.00	363	16.29	11.4	187	573.22	655685.62	5025806.66
vhm68n-40C	06/08/2006	8.93	356	16.31	11.7	192	574.23	655685.62	5025806.66
vhm68n-40D	06/08/2006	8.84	347	16.41	11.8	197	575.94	655685.62	5025806.66
vhm68n-40E	06/08/2006	8.81	344	16.77	11.9	201	577.19	655685.62	5025806.66
vhm68n-50A	06/08/2006	8.97	364	16.28	11.5	202	572.86	655684.89	5025810.22
vhm68n-50B	06/08/2006	8.81	352	16.27	11.6	206	573.85	655684.89	5025810.22
vhm68n-50C	06/08/2006	8.81	351	16.27	11.8	208	574.88	655684.89	5025810.22
vhm68n-50D	06/08/2006	8.77	348	16.51	11.8	211	576.01	655684.89	5025810.22
vhm68n-50E	06/08/2006	8.68	408	17.36	11.6	214	577.17	655684.89	5025810.22
vhm68n-60A	06/08/2006	9.15	365	16.47	11.2	198	574.50	655684.33	5025813.16
vhm68n-60B	06/08/2006	9.03	353	16.37	11.1	199	575.58	655684.33	5025813.16
vhm68n-60C	06/08/2006	8.60	496	18.29	10.8	214	577.16	655684.33	5025813.16
vhm68n-70A	06/08/2006	8.87	369	16.70	11.3	212	575.73	655683.64	5025816.19
vhm68n-70B	06/08/2006	8.64	461	17.98	10.9	221	577.19	655683.64	5025816.19
vhm68n-80A	06/08/2006	8.85	361	16.75	11.4	219	575.65	655682.91	5025819.27
vhm68n-80B	06/08/2006	9.00	411	17.19	11.3	213	577.12	655682.91	5025819.27
vhm68n-90A	06/08/2006	8.84	372	17.21	11.3	219	576.40	655681.61	5025823.06
vhm68n-90B	06/08/2006	8.80	375	17.14	11.4	221	577.17	655681.61	5025823.06
vhm69-0A	06/08/2006	7.82	401	15.74	12	306	573.61	655690.30	5025794.76
vhm69-0B	06/08/2006	8.10	345	15.74	11	293	574.71	655690.30	5025794.76

Appendix J
Village Harbor Water Profile Field Data
May 23, 2006 through June 29, 2006
LTB CKD Release Site
CMS Land Company

Location	Date	pH, standard units	Specific Conductance umhos@25oC	Temperature, degrees C	Dissolved oxygen	Redox (oxidation potential), mV	Elevation of field measurements Ft./MSL	UTM 83 X-Coordinate	UTM 83 Y-Coordinate
vhm69-0C	06/08/2006	8.36	329	15.87	11.9	283	576.41	655690.30	5025794.76
vhm69-0D	06/08/2006	8.42	332	16.09	12.2	279	577.06	655690.30	5025794.76
vhm69-10A	06/08/2006	8.69	358	15.57	12.3	263	570.86	655692.95	5025795.96
vhm69-10B	06/08/2006	8.63	367	15.59	11.6	265	571.80	655692.95	5025795.96
vhm69-10C	06/08/2006	8.65	356	15.59	11.8	263	572.75	655692.95	5025795.96
vhm69-10D	06/08/2006	8.69	329	15.64	12.1	259	575.21	655692.95	5025795.96
vhm69-10E	06/08/2006	8.64	339	16.45	11.9	259	577.08	655692.95	5025795.96
vhm69-20A	06/08/2006	7.86	393	15.14	10.3	288	569.58	655695.87	5025798.92
vhm69-20B	06/08/2006	8.03	351	15.43	10.4	284	570.59	655695.87	5025798.92
vhm69-20C	06/08/2006	8.18	347	15.48	10.9	277	571.58	655695.87	5025798.92
vhm69-20D	06/08/2006	8.39	332	15.57	11.5	269	574.45	655695.87	5025798.92
vhm69-20E	06/08/2006	8.49	336	16.23	11.7	264	577.04	655695.87	5025798.92
vhm69-SA	05/25/2006	7.76	789	14.06	--	--	576.92	655675.42	5025809.25
vhm68n-100A	06/08/2006	8.84	362	16.87	11.5	221	576.30	655681.43	5025825.87
vhm68n-100B	06/08/2006	8.79	364	17.04	11.5	223	577.20	655681.43	5025825.87
vhm68-SA	05/25/2006	9.10	430	15.39	--	--	576.92	655688.49	5025790.99
vhm70-0A	06/08/2006	8.97	372	15.71	11.1	220	573.79	655687.12	5025796.87
vhm70-0B	06/08/2006	8.97	372	15.75	10.7	220	573.80	655687.12	5025796.87
vhm70-0C	06/08/2006	8.89	365	15.79	10.7	221	575.12	655687.12	5025796.87
vhm70-0D	06/08/2006	8.71	334	16.08	11.5	227	576.27	655687.12	5025796.87
vhm70-0E	06/08/2006	8.68	339	16.22	11.9	228	577.01	655687.12	5025796.87
vhm70-10A	06/08/2006	8.77	353	15.66	11.1	226	570.35	655689.84	5025798.36
vhm70-10B	06/08/2006	8.80	366	15.68	11.7	216	571.33	655689.84	5025798.36
vhm70-10C	06/08/2006	8.80	341	15.61	11.7	215	572.31	655689.84	5025798.36
vhm70-10D	06/08/2006	8.66	327	15.77	11.9	221	574.92	655689.84	5025798.36
vhm70-10E	06/08/2006	8.61	337	16.27	12	222	577.01	655689.84	5025798.36
vhm70-20A	06/08/2006	8.49	384	15.62	10.9	213	569.76	655692.37	5025800.18
vhm70-20B	06/08/2006	8.46	384	15.57	10.8	215	569.80	655692.37	5025800.18
vhm70-20C	06/08/2006	8.51	338	15.54	11.2	214	570.97	655692.37	5025800.18
vhm70-20D	06/08/2006	8.51	324	15.57	11.7	216	571.92	655692.37	5025800.18
vhm70-20E	06/08/2006	8.48	324	15.76	12.1	219	574.70	655692.37	5025800.18
vhm70-20F	06/08/2006	8.56	340	16.53	12	216	577.11	655692.37	5025800.18
vhm70-SA	05/25/2006	8.89	442	15.22	--	--	576.92	655675.92	5025821.67
vhm71-0A	06/08/2006	9.12	362	15.93	10.6	206	574.87	655685.19	5025800.91

Appendix J
Village Harbor Water Profile Field Data
May 23, 2006 through June 29, 2006
LTB CKD Release Site
CMS Land Company

Location	Date	pH, standard units	Specific Conductance umhos@25oC	Temperature, degrees C	Dissolved oxygen	Redox (oxidation potential), mV	Elevation of field measurements Ft./MSL	UTM 83 X-Coordinate	UTM 83 Y-Coordinate
vhm71-0B	06/08/2006	8.86	343	15.97	11.3	215	576.26	655685.19	5025800.91
vhm71-0C	06/08/2006	8.81	339	16.27	11.5	217	577.11	655685.19	5025800.91
vhm71-0D	06/08/2006	8.81	338	16.28	11.7	217	577.10	655685.19	5025800.91
vhm71-10A	06/08/2006	9.16	369	15.76	11.2	202	570.70	655688.30	5025802.13
vhm71-10B	06/08/2006	8.93	371	15.76	11.2	211	571.86	655688.30	5025802.13
vhm71-10C	06/08/2006	8.76	326	15.67	11.7	217	572.89	655688.30	5025802.13
vhm71-10D	06/08/2006	8.54	324	15.80	12.2	227	575.37	655688.30	5025802.13
vhm71-10E	06/08/2006	8.54	328	15.99	12.3	227	577.17	655688.30	5025802.13
vhm71-20A	06/08/2006	8.78	375	15.74	10.3	155	569.91	655691.15	5025803.86
vhm71-20B	06/08/2006	8.78	360	15.73	10.5	157	570.89	655691.15	5025803.86
vhm71-20C	06/08/2006	8.82	353	15.72	11.2	161	571.81	655691.15	5025803.86
vhm71-20D	06/08/2006	8.61	328	15.74	11.7	175	574.78	655691.15	5025803.86
vhm71-20E	06/08/2006	8.59	330	16.17	12	184	577.16	655691.15	5025803.86
vhm72-0A	06/08/2006	9.11	356	16.32	11.6	216	575.00	655684.68	5025803.77
vhm72-0B	06/08/2006	8.66	339	16.54	12.2	231	576.16	655684.68	5025803.77
vhm72-0C	06/08/2006	8.80	347	16.82	12.1	225	577.14	655684.68	5025803.77
vhm72-SA	05/25/2006	8.80	553	15.92	--	--	576.92	655676.11	5025836.75
vhm73-0A	06/08/2006	8.85	345	16.43	11.4	217	575.43	655682.75	5025806.49
vhm73-0A	06/27/2006	9.17	365	17.75	8.2	130	569.91	655695.39	5025824.81
vhm73-0B	06/08/2006	8.74	337	16.56	11.6	203	576.52	655682.75	5025806.49
vhm73-0B	06/27/2006	8.58	321	17.84	8.9	152	570.90	655695.39	5025824.81
vhm73-0C	06/08/2006	8.71	340	16.73	11.8	204	577.12	655682.75	5025806.49
vhm73-0C	06/27/2006	8.55	322	18.01	9.3	159	571.80	655695.39	5025824.81
vhm73-0D	06/27/2006	8.51	318	18.50	9.3	164	575.41	655695.39	5025824.81
vhm73-0E	06/27/2006	8.45	346	19.00	9.3	168	577.30	655695.39	5025824.81
vhm73-10A	06/08/2006	9.08	365	16.19	11.6	203	573.12	655685.80	5025805.62
vhm73-10A	06/27/2006	8.77	326	17.85	8.9	167	570.07	655696.97	5025825.58
vhm73-10B	06/08/2006	9.02	362	16.11	11.2	204	574.04	655685.80	5025805.62
vhm73-10B	06/27/2006	8.54	320	17.89	9.4	176	571.10	655696.97	5025825.58
vhm73-10C	06/08/2006	8.86	336	16.32	11.5	207	574.88	655685.80	5025805.62
vhm73-10C	06/27/2006	8.53	322	18.08	9.4	179	572.04	655696.97	5025825.58
vhm73-10D	06/08/2006	8.68	335	16.62	11.9	213	576.29	655685.80	5025805.62
vhm73-10D	06/27/2006	8.50	320	18.59	9.3	182	574.72	655696.97	5025825.58
vhm73-10E	06/08/2006	8.65	337	16.69	12.1	215	577.14	655685.80	5025805.62

Appendix J
Village Harbor Water Profile Field Data
May 23, 2006 through June 29, 2006
LTB CKD Release Site
CMS Land Company

Location	Date	pH, standard units	Specific Conductance umhos@25oC	Temperature, degrees C	Dissolved oxygen	Redox (oxidation potential), mV	Elevation of field measurements Ft./MSL	UTM 83 X-Coordinate	UTM 83 Y-Coordinate
vhm73-10E	06/27/2006	8.45	348	19.06	9.2	185	577.30	655696.97	5025825.58
vhm73-20A	06/08/2006	8.97	364	16.03	11.7	207	570.50	655689.03	5025805.15
vhm73-20A	06/27/2006	8.85	346	17.70	8.9	174	569.78	655699.13	5025827.24
vhm73-20B	06/08/2006	8.91	356	16.00	11.6	206	571.41	655689.03	5025805.15
vhm73-20B	06/27/2006	8.63	323	17.88	9	181	570.82	655699.13	5025827.24
vhm73-20C	06/08/2006	9.01	358	16.07	11.8	202	572.34	655689.03	5025805.15
vhm73-20C	06/27/2006	8.56	327	17.97	9.2	184	571.70	655699.13	5025827.24
vhm73-20D	06/08/2006	9.06	359	16.08	11.9	201	574.26	655689.03	5025805.15
vhm73-20D	06/27/2006	8.50	306	18.39	9.3	187	574.51	655699.13	5025827.24
vhm73-20E	06/08/2006	8.68	338	16.79	11.8	214	577.15	655689.03	5025805.15
vhm73-20E	06/27/2006	8.46	340	18.92	9.4	190	577.09	655699.13	5025827.24
vhm73-20F	06/27/2006	8.47	344	19.00	9.2	192	577.30	655699.13	5025827.24
vhm73-30A	06/08/2006	8.77	364	15.99	11.2	218	569.99	--	--
vhm73-30A	06/27/2006	8.57	321	17.84	9.3	183	569.91	655702.16	5025828.84
vhm73-30B	06/08/2006	8.83	359	16.03	11.2	213	570.93	--	--
vhm73-30B	06/27/2006	8.54	324	18.00	9.4	184	570.90	655702.16	5025828.84
vhm73-30C	06/08/2006	8.99	359	16.06	11.8	208	571.99	--	--
vhm73-30C	06/27/2006	8.54	326	18.05	9.7	187	571.84	655702.16	5025828.84
vhm73-30D	06/08/2006	8.95	354	16.09	11.9	209	574.84	--	--
vhm73-30D	06/27/2006	8.49	307	18.37	9.6	190	574.78	655702.16	5025828.84
vhm73-30E	06/08/2006	8.71	340	16.86	11.7	217	577.14	--	--
vhm73-30E	06/27/2006	8.47	338	18.87	9.5	192	577.11	655702.16	5025828.84
vhm73-40A	06/27/2006	8.61	328	17.81	9.3	193	570.10	655705.78	5025831.33
vhm73-40B	06/27/2006	8.64	329	18.01	9.2	193	571.08	655705.78	5025831.33
vhm73-40C	06/27/2006	8.52	315	18.11	9.3	196	571.92	655705.78	5025831.33
vhm73-40D	06/27/2006	8.48	327	18.68	9.3	198	574.78	655705.78	5025831.33
vhm73-40E	06/27/2006	8.48	334	18.84	9.3	199	577.41	655705.78	5025831.33
vhm73-50A	06/27/2006	8.83	363	17.83	8.8	186	570.09	655708.32	5025833.74
vhm73-50B	06/27/2006	8.55	325	17.84	9.2	193	571.09	655708.32	5025833.74
vhm73-50C	06/27/2006	8.54	325	17.96	9.5	194	571.98	655708.32	5025833.74
vhm73-50D	06/27/2006	8.49	310	18.44	9.5	196	574.64	655708.32	5025833.74
vhm73-50E	06/27/2006	8.46	338	19.01	9.3	199	577.30	655708.32	5025833.74
vhm73-60A	06/27/2006	8.82	364	17.84	9.2	194	570.03	655711.05	5025835.22
vhm73-60B	06/27/2006	8.56	332	17.94	9.1	199	570.96	655711.05	5025835.22

Appendix J
Village Harbor Water Profile Field Data
May 23, 2006 through June 29, 2006
LTB CKD Release Site
CMS Land Company

Location	Date	pH, standard units	Specific Conductance umhos@25oC	Temperature, degrees C	Dissolved oxygen	Redox (oxidation potential), mV	Elevation of field measurements Ft./MSL	UTM 83 X-Coordinate	UTM 83 Y-Coordinate
vhm73-60C	06/27/2006	8.52	319	18.02	9.4	200	571.83	655711.05	5025835.22
vhm73-60D	06/27/2006	8.49	329	18.43	9.5	201	574.55	655711.05	5025835.22
vhm73-60E	06/27/2006	8.48	337	18.94	9.3	202	577.28	655711.05	5025835.22
vhm73-70A	06/27/2006	8.98	418	17.93	7.8	174	569.69	655714.00	5025836.77
vhm73-70B	06/27/2006	8.65	333	17.81	8.3	178	570.73	655714.00	5025836.77
vhm73-70C	06/27/2006	8.56	324	17.89	9	183	571.64	655714.00	5025836.77
vhm73-70D	06/27/2006	8.50	308	18.28	9.4	187	574.39	655714.00	5025836.77
vhm73-70E	06/27/2006	8.48	339	19.01	9.3	189	577.37	655714.00	5025836.77
vhm73-80A	06/27/2006	8.77	326	17.82	8.5	178	569.86	655716.47	5025838.72
vhm73-80B	06/27/2006	8.50	328	17.80	9.2	187	570.87	655716.47	5025838.72
vhm73-80C	06/27/2006	8.52	321	17.87	9.5	188	571.73	655716.47	5025838.72
vhm73-80D	06/27/2006	8.50	309	18.38	9.4	190	574.49	655716.47	5025838.72
vhm73-80E	06/27/2006	8.47	339	19.05	9.3	192	577.30	655716.47	5025838.72
vhm73-90A	06/27/2006	8.92	421	17.88	7.9	177	569.64	655718.99	5025840.37
vhm73-90B	06/27/2006	8.58	324	17.79	7.7	185	570.67	655718.99	5025840.37
vhm73-90C	06/27/2006	8.49	319	17.90	9.3	191	571.58	655718.99	5025840.37
vhm73-90D	06/27/2006	8.49	319	18.18	9.6	192	574.53	655718.99	5025840.37
vhm73-90E	06/27/2006	8.47	337	18.99	9.3	193	577.27	655718.99	5025840.37
vhm73-100A	06/27/2006	8.72	386	17.77	8.8	191	569.70	655722.13	5025842.10
vhm73-100B	06/27/2006	8.53	321	17.80	8.5	194	570.68	655722.13	5025842.10
vhm73-100C	06/27/2006	8.51	319	17.94	9.2	196	571.57	655722.13	5025842.10
vhm73-100D	06/27/2006	8.50	327	18.80	9.2	197	574.57	655722.13	5025842.10
vhm73-100E	06/27/2006	8.46	336	19.02	9.3	199	577.33	655722.13	5025842.10
vhm73-110A	06/27/2006	8.76	387	17.75	8.4	190	569.48	655724.84	5025843.98
vhm73-110B	06/27/2006	8.51	317	17.82	8.2	196	570.46	655724.84	5025843.98
vhm73-110C	06/27/2006	8.49	317	17.87	9	198	571.37	655724.84	5025843.98
vhm73-110D	06/27/2006	8.49	322	18.60	9.2	199	574.22	655724.84	5025843.98
vhm73-110E	06/27/2006	8.46	335	19.01	9.2	201	577.09	655724.84	5025843.98
vhm73-120A	06/27/2006	8.67	385	17.66	8.3	198	569.21	655727.87	5025845.66
vhm73-120B	06/27/2006	8.58	331	17.75	8	200	570.17	655727.87	5025845.66
vhm73-120C	06/27/2006	8.51	318	17.81	8.9	202	571.10	655727.87	5025845.66
vhm73-120D	06/27/2006	8.49	310	18.21	9.4	205	574.37	655727.87	5025845.66
vhm73-120E	06/27/2006	8.46	335	19.06	9.2	206	577.19	655727.87	5025845.66
vhm73-130A	06/27/2006	8.50	354	17.51	8.5	211	569.12	655730.63	5025847.74

Appendix J
Village Harbor Water Profile Field Data
May 23, 2006 through June 29, 2006
LTB CKD Release Site
CMS Land Company

Location	Date	pH, standard units	Specific Conductance umhos@25oC	Temperature, degrees C	Dissolved oxygen	Redox (oxidation potential), mV	Elevation of field measurements Ft./MSL	UTM 83 X-Coordinate	UTM 83 Y-Coordinate
vhm73-130B	06/27/2006	8.52	333	17.62	8.5	210	570.13	655730.63	5025847.74
vhm73-130C	06/27/2006	8.51	317	17.75	8.7	210	571.05	655730.63	5025847.74
vhm73-130D	06/27/2006	8.49	302	18.14	9.3	211	574.24	655730.63	5025847.74
vhm73-130E	06/27/2006	8.46	336	19.11	9.1	212	577.34	655730.63	5025847.74
vhm73-150A	06/27/2006	8.49	332	17.48	8.8	215	568.70	655737.05	5025852.22
vhm73-150B	06/27/2006	8.47	320	17.58	9.3	216	569.68	655737.05	5025852.22
vhm73-150C	06/27/2006	8.47	316	17.71	9.3	216	570.65	655737.05	5025852.22
vhm73-150D	06/27/2006	8.48	301	18.21	9.4	216	574.03	655737.05	5025852.22
vhm73-150E	06/27/2006	8.46	335	19.19	9.1	217	577.23	655737.05	5025852.22
vhm73-165A	06/27/2006	8.42	342	17.46	8.6	219	568.66	655741.38	5025856.20
vhm73-165B	06/27/2006	8.48	308	17.57	8.4	218	569.69	655741.38	5025856.20
vhm73-165C	06/27/2006	8.50	316	17.74	9.2	217	570.64	655741.38	5025856.20
vhm73-165D	06/27/2006	8.50	302	18.24	9.3	218	573.85	655741.38	5025856.20
vhm73-165E	06/27/2006	8.47	335	19.23	9.1	218	577.30	655741.38	5025856.20
vhm74-0A	06/08/2006	9.03	356	16.40	11.1	205	576.41	655682.14	5025814.52
vhm74-0A	06/27/2006	8.65	346	18.74	9.5	195	576.05	655683.73	5025842.16
vhm74-0B	06/08/2006	9.19	408	17.11	11.1	196	577.18	655682.14	5025814.52
vhm74-0B	06/27/2006	8.59	328	19.24	9.3	197	577.39	655683.73	5025842.16
vhm74-10A	06/08/2006	8.82	343	16.49	11.2	212	575.99	655683.71	5025811.58
vhm74-10A	06/27/2006	8.91	377	18.64	8.8	196	572.93	655686.36	5025843.11
vhm74-10B	06/08/2006	8.71	394	17.13	11.1	215	577.12	655683.71	5025811.58
vhm74-10B	06/27/2006	8.71	356	18.58	9	203	573.78	655686.36	5025843.11
vhm74-10C	06/27/2006	8.69	352	18.58	9.2	204	574.78	655686.36	5025843.11
vhm74-10D	06/27/2006	8.55	328	18.82	9.3	209	576.24	655686.36	5025843.11
vhm74-10E	06/27/2006	8.62	338	18.83	9.4	206	577.39	655686.36	5025843.11
vhm74-20A	06/08/2006	8.87	345	16.33	12	184	573.19	655685.49	5025808.83
vhm74-20A	06/27/2006	8.73	347	18.53	9.4	202	570.62	655689.72	5025844.70
vhm74-20B	06/08/2006	8.79	337	16.39	11.6	187	574.37	655685.49	5025808.83
vhm74-20B	06/27/2006	8.75	348	18.53	9.4	202	571.48	655689.72	5025844.70
vhm74-20C	06/08/2006	8.62	332	16.46	12.1	197	575.87	655685.49	5025808.83
vhm74-20C	06/27/2006	8.70	351	18.58	9.3	205	572.50	655689.72	5025844.70
vhm74-20D	06/08/2006	8.61	339	16.71	12.1	198	577.19	655685.49	5025808.83
vhm74-20D	06/27/2006	8.56	327	18.76	9.5	209	574.89	655689.72	5025844.70
vhm74-20E	06/27/2006	8.57	325	18.98	9.5	208	577.36	655689.72	5025844.70

Appendix J
Village Harbor Water Profile Field Data
May 23, 2006 through June 29, 2006
LTB CKD Release Site
CMS Land Company

Location	Date	pH, standard units	Specific Conductance umhos@25oC	Temperature, degrees C	Dissolved oxygen	Redox (oxidation potential), mV	Elevation of field measurements Ft./MSL	UTM 83 X-Coordinate	UTM 83 Y-Coordinate
vhm74-30A	06/27/2006	8.65	338	18.52	9.6	209	570.05	655692.74	5025845.57
vhm74-30B	06/27/2006	8.63	334	18.52	9.7	210	571.00	655692.74	5025845.57
vhm74-30C	06/27/2006	8.60	333	18.52	9.6	211	571.91	655692.74	5025845.57
vhm74-30D	06/27/2006	8.56	330	18.78	9.5	212	574.35	655692.74	5025845.57
vhm74-30E	06/27/2006	8.56	325	19.23	9.4	212	577.39	655692.74	5025845.57
vhm74-40A	06/27/2006	8.63	342	18.56	9.5	197	569.97	655695.88	5025846.49
vhm74-40B	06/27/2006	8.61	338	18.56	9.6	198	571.04	655695.88	5025846.49
vhm74-40C	06/27/2006	8.62	338	18.56	9.5	199	571.91	655695.88	5025846.49
vhm74-40D	06/27/2006	8.57	334	18.65	9.5	202	574.39	655695.88	5025846.49
vhm74-40E	06/27/2006	8.52	320	19.36	9.4	203	577.35	655695.88	5025846.49
vhm74-50A	06/27/2006	8.59	335	18.58	9.5	200	570.16	655698.96	5025849.00
vhm74-50B	06/27/2006	8.59	333	18.56	9.6	200	571.13	655698.96	5025849.00
vhm74-50C	06/27/2006	8.59	335	18.56	9.6	202	572.06	655698.96	5025849.00
vhm74-50D	06/27/2006	8.58	335	18.66	9.6	202	574.50	655698.96	5025849.00
vhm74-50E	06/27/2006	8.49	317	19.53	9.3	205	577.30	655698.96	5025849.00
vhm74-60A	06/27/2006	8.55	327	18.54	9.6	175	569.79	655702.14	5025850.12
vhm74-60B	06/27/2006	8.54	328	18.53	9.6	178	570.97	655702.14	5025850.12
vhm74-60C	06/27/2006	8.57	327	18.54	9.6	179	571.93	655702.14	5025850.12
vhm74-60D	06/27/2006	8.53	322	18.68	9.6	183	574.41	655702.14	5025850.12
vhm74-60E	06/27/2006	8.49	318	19.46	9.4	184	577.40	655702.14	5025850.12
vhm74-70A	06/27/2006	8.50	321	18.50	9.4	156	569.72	655705.00	5025851.52
vhm74-70B	06/27/2006	8.51	323	18.49	9.7	161	570.75	655705.00	5025851.52
vhm74-70C	06/27/2006	8.52	323	18.50	9.7	165	571.62	655705.00	5025851.52
vhm74-70D	06/27/2006	8.54	330	18.60	9.6	168	574.12	655705.00	5025851.52
vhm74-70E	06/27/2006	8.50	320	19.36	9.5	172	577.37	655705.00	5025851.52
vhm74-80A	06/27/2006	8.50	321	18.48	9.8	181	569.90	655708.51	5025853.21
vhm74-80B	06/27/2006	8.50	322	18.49	9.8	184	570.91	655708.51	5025853.21
vhm74-80C	06/27/2006	8.48	322	18.47	9.8	187	571.83	655708.51	5025853.21
vhm74-80D	06/27/2006	8.50	326	18.59	9.8	188	574.35	655708.51	5025853.21
vhm74-80E	06/27/2006	8.52	322	19.33	9.5	187	577.40	655708.51	5025853.21
vhm74-90A	06/27/2006	8.48	319	18.46	9.6	172	569.61	655711.70	5025853.00
vhm74-90B	06/27/2006	8.50	318	18.45	9.8	174	570.59	655711.70	5025853.00
vhm74-90C	06/27/2006	8.48	319	18.46	9.9	176	571.51	655711.70	5025853.00
vhm74-90D	06/27/2006	8.50	322	18.79	9.6	178	574.00	655711.70	5025853.00

Appendix J
Village Harbor Water Profile Field Data
May 23, 2006 through June 29, 2006
LTB CKD Release Site
CMS Land Company

Location	Date	pH, standard units	Specific Conductance umhos@25oC	Temperature, degrees C	Dissolved oxygen	Redox (oxidation potential), mV	Elevation of field measurements Ft./MSL	UTM 83 X-Coordinate	UTM 83 Y-Coordinate
vhm74-90E	06/27/2006	8.50	299	19.34	9.5	178	577.41	655711.70	5025853.00
vhm74-100A	06/27/2006	8.47	317	18.43	9.9	170	569.67	655715.03	5025854.09
vhm74-100B	06/27/2006	8.49	318	18.44	9.9	172	570.59	655715.03	5025854.09
vhm74-100C	06/27/2006	8.49	318	18.46	9.9	174	571.51	655715.03	5025854.09
vhm74-100D	06/27/2006	8.50	322	18.91	9.6	176	574.10	655715.03	5025854.09
vhm74-100E	06/27/2006	8.51	237	19.23	9.5	176	577.43	655715.03	5025854.09
vhm74-110A	06/27/2006	8.48	317	18.42	9.6	171	569.18	655717.48	5025855.92
vhm74-110B	06/27/2006	8.48	317	18.42	9.8	173	570.00	655717.48	5025855.92
vhm74-110C	06/27/2006	8.50	317	18.44	9.8	174	571.04	655717.48	5025855.92
vhm74-110D	06/27/2006	8.51	323	18.98	9.5	176	573.88	655717.48	5025855.92
vhm74-110E	06/27/2006	8.55	325	19.00	9.4	176	577.31	655717.48	5025855.92
vhm74-120A	06/27/2006	8.47	316	18.43	9.6	183	569.36	655719.80	5025858.65
vhm74-120B	06/27/2006	8.50	316	18.43	9.7	184	570.42	655719.80	5025858.65
vhm74-120C	06/27/2006	8.50	317	18.44	9.7	185	571.35	655719.80	5025858.65
vhm74-120D	06/27/2006	8.53	323	18.89	9.5	186	574.39	655719.80	5025858.65
vhm74-120E	06/27/2006	8.53	324	19.02	9.4	186	577.34	655719.80	5025858.65
vhm74-130A	06/27/2006	8.48	316	18.41	9.7	173	568.68	655723.14	5025859.55
vhm74-130B	06/27/2006	8.47	316	18.41	9.8	179	569.69	655723.14	5025859.55
vhm74-130C	06/27/2006	8.50	317	18.41	9.9	180	570.75	655723.14	5025859.55
vhm74-130D	06/27/2006	8.49	317	18.45	9.9	184	571.52	655723.14	5025859.55
vhm74-130E	06/27/2006	8.52	324	18.91	9.6	186	574.46	655723.14	5025859.55
vhm74-130F	06/27/2006	8.49	221	19.36	9.5	188	577.42	655723.14	5025859.55
vhm74-140A	06/27/2006	8.47	316	18.36	9.9	194	568.68	655726.62	5025859.58
vhm74-140B	06/27/2006	8.47	316	18.36	9.9	194	569.62	655726.62	5025859.58
vhm74-140C	06/27/2006	8.50	317	18.45	9.8	194	570.63	655726.62	5025859.58
vhm74-140D	06/27/2006	8.49	320	18.60	9.7	196	571.52	655726.62	5025859.58
vhm74-140E	06/27/2006	8.50	321	18.83	9.6	196	574.48	655726.62	5025859.58
vhm74-140F	06/27/2006	8.51	320	19.28	9.5	196	577.40	655726.62	5025859.58
vhm74-150A	06/27/2006	8.47	316	18.36	9.7	189	568.57	655729.64	5025861.17
vhm74-150B	06/27/2006	8.48	317	18.41	9.8	189	569.51	655729.64	5025861.17
vhm74-150C	06/27/2006	8.50	320	18.68	9.7	188	570.51	655729.64	5025861.17
vhm74-150D	06/27/2006	8.50	320	18.81	9.7	189	573.43	655729.64	5025861.17
vhm74-150E	06/27/2006	8.49	320	19.36	9.5	189	577.37	655729.64	5025861.17
vhm74-160A	06/27/2006	8.47	317	18.37	9.8	194	568.68	655732.31	5025862.68

Appendix J
Village Harbor Water Profile Field Data
May 23, 2006 through June 29, 2006
LTB CKD Release Site
CMS Land Company

Location	Date	pH, standard units	Specific Conductance umhos@25oC	Temperature, degrees C	Dissolved oxygen	Redox (oxidation potential), mV	Elevation of field measurements Ft./MSL	UTM 83 X-Coordinate	UTM 83 Y-Coordinate
vhm74-160B	06/27/2006	8.48	317	18.61	9.8	194	569.72	655732.31	5025862.68
vhm74-160C	06/27/2006	8.50	320	18.67	9.7	194	570.59	655732.31	5025862.68
vhm74-160D	06/27/2006	8.49	321	18.97	9.5	196	573.49	655732.31	5025862.68
vhm74-160E	06/27/2006	8.49	300	19.49	9.4	196	577.39	655732.31	5025862.68
vhm74-170A	06/27/2006	8.48	318	18.39	9.7	200	568.59	655735.18	5025864.19
vhm74-170B	06/27/2006	8.48	319	18.44	9.9	201	569.53	655735.18	5025864.19
vhm74-170C	06/27/2006	8.50	318	18.49	9.9	200	570.57	655735.18	5025864.19
vhm74-170D	06/27/2006	8.50	320	18.93	9.8	201	573.89	655735.18	5025864.19
vhm74-170E	06/27/2006	8.49	318	19.54	9.5	200	577.35	655734.18	5025864.19
vhm74-180A	06/27/2006	8.48	319	18.38	9.8	206	568.52	655737.71	5025865.27
vhm74-180B	06/27/2006	8.49	319	18.56	9.8	206	569.73	655737.71	5025865.27
vhm74-180C	06/27/2006	8.51	320	18.59	9.8	206	570.78	655737.71	5025865.27
vhm74-180D	06/27/2006	8.52	323	18.92	9.7	207	573.69	655737.71	5025865.27
vhm74-180E	06/27/2006	8.50	319	19.33	9.4	207	577.36	655737.71	5025865.27
vhm74-190A	06/27/2006	8.49	321	18.64	9.6	200	568.82	655740.50	5025867.18
vhm74-190B	06/27/2006	8.50	321	18.68	9.7	200	569.80	655740.50	5025867.18
vhm74-190C	06/27/2006	8.54	323	18.69	9.7	199	570.77	655740.50	5025867.18
vhm74-190D	06/27/2006	8.52	327	18.88	9.6	201	573.83	655740.50	5025867.18
vhm74-190E	06/27/2006	8.49	321	19.12	9.6	201	577.37	655740.50	5025867.18
vhm74-200A	06/27/2006	8.49	321	18.79	9.3	205	572.09	655742.68	5025868.10
vhm74-200B	06/27/2006	8.51	323	18.83	9.5	205	573.01	655742.68	5025868.10
vhm74-200C	06/27/2006	8.50	324	18.93	9.6	206	574.07	655742.68	5025868.10
vhm74-200D	06/27/2006	8.50	323	19.06	9.5	206	575.61	655742.68	5025868.10
vhm74-200E	06/27/2006	8.49	321	19.28	9.4	206	577.32	655742.68	5025868.10
vhm74-SA	05/25/2006	8.46	347	14.67	--	--	576.92	655677.74	5025852.13
vhm75-0A	06/27/2006	8.44	319	18.71	10	196	575.89	655686.03	5025853.08
vhm75-0B	06/27/2006	8.46	315	18.89	9.8	196	577.33	655686.03	5025853.08
vhm75-10A	06/27/2006	8.46	324	18.34	9.8	204	570.04	655691.96	5025855.36
vhm75-10B	06/27/2006	8.46	324	18.34	9.8	205	571.07	655691.96	5025855.36
vhm75-10C	06/27/2006	8.46	324	18.34	9.9	205	572.00	655691.96	5025855.36
vhm75-10D	06/27/2006	8.46	319	18.61	9.8	206	575.56	655691.96	5025855.36
vhm75-10E	06/27/2006	8.48	314	18.78	9.7	206	577.23	655691.96	5025855.36
vhm75-20A	06/27/2006	8.47	324	18.36	9.7	203	569.62	655696.30	5025856.91
vhm75-20B	06/27/2006	8.48	325	18.35	9.8	203	570.66	655696.30	5025856.91

Appendix J
Village Harbor Water Profile Field Data
May 23, 2006 through June 29, 2006
LTB CKD Release Site
CMS Land Company

Location	Date	pH, standard units	Specific Conductance umhos@25oC	Temperature, degrees C	Dissolved oxygen	Redox (oxidation potential), mV	Elevation of field measurements Ft./MSL	UTM 83 X-Coordinate	UTM 83 Y-Coordinate
vhm75-20C	06/27/2006	8.49	325	18.33	9.9	204	571.57	655696.30	5025856.91
vhm75-20D	06/27/2006	8.48	325	18.37	9.8	204	574.47	655696.30	5025856.91
vhm75-20E	06/27/2006	8.48	314	18.71	9.7	205	577.25	655696.30	5025856.91
vhm75-30A	06/27/2006	8.50	325	18.30	9.8	211	569.35	655700.86	5025859.82
vhm75-30B	06/27/2006	8.50	326	18.31	9.9	211	570.37	655700.86	5025859.82
vhm75-30C	06/27/2006	8.51	325	18.32	9.9	211	571.24	655700.86	5025859.82
vhm75-30D	06/27/2006	8.49	321	18.43	9.9	211	574.21	655700.86	5025859.82
vhm75-30E	06/27/2006	8.48	311	18.84	9.5	212	577.28	655700.86	5025859.82
vhm75-40A	06/27/2006	8.50	326	18.32	9.8	207	568.99	655704.85	5025861.73
vhm75-40B	06/27/2006	8.51	326	18.33	9.8	207	569.97	655704.85	5025861.73
vhm75-40C	06/27/2006	8.51	325	18.31	9.8	207	571.07	655704.85	5025861.73
vhm75-40D	06/27/2006	8.51	317	18.44	9.8	208	574.14	655704.85	5025861.73
vhm75-40E	06/27/2006	8.49	310	18.89	9.6	208	577.29	655704.85	5025861.73
vhm75-50A	06/27/2006	8.50	324	18.34	9.8	207	569.56	655709.35	5025863.73
vhm75-50B	06/27/2006	8.52	328	18.33	9.8	206	570.57	655709.35	5025863.73
vhm75-50C	06/27/2006	8.52	326	18.33	9.9	206	571.48	655709.35	5025863.73
vhm75-50D	06/27/2006	8.49	305	18.45	9.8	207	574.41	655709.35	5025863.73
vhm75-50E	06/27/2006	8.48	311	19.19	9.6	207	577.20	655709.35	5025863.73
vhm75-60A	06/27/2006	8.49	323	18.32	9.8	204	569.09	655712.58	5025866.07
vhm75-60B	06/27/2006	8.50	324	18.30	9.9	203	570.12	655712.58	5025866.07
vhm75-60C	06/27/2006	8.51	324	18.31	9.9	203	571.11	655712.58	5025866.07
vhm75-60D	06/27/2006	8.49	309	18.43	9.9	204	573.99	655712.58	5025866.07
vhm75-60E	06/27/2006	8.47	310	19.21	9.6	204	577.27	655712.58	5025866.07
vhm75-70A	06/27/2006	8.48	321	18.26	9.9	205	569.03	655715.35	5025867.24
vhm75-70B	06/27/2006	8.48	320	18.26	10.1	206	570.00	655715.35	5025867.24
vhm75-70C	06/27/2006	8.50	320	18.27	10.2	205	571.04	655715.35	5025867.24
vhm75-70D	06/27/2006	8.51	322	18.39	10.1	205	573.87	655715.35	5025867.24
vhm75-70E	06/27/2006	8.48	311	19.27	9.6	205	577.27	655715.35	5025867.24
vhm75-80A	06/27/2006	8.48	320	18.24	10	209	568.84	655718.61	5025868.45
vhm75-80B	06/27/2006	8.48	320	18.24	10	209	569.81	655718.61	5025868.45
vhm75-80C	06/27/2006	8.49	320	18.23	10.1	210	570.85	655718.61	5025868.45
vhm75-80D	06/27/2006	8.51	323	18.38	10	210	573.69	655718.61	5025868.45
vhm75-80E	06/27/2006	8.47	315	19.66	9.6	210	577.25	655718.61	5025868.45
vhm75-90A	06/27/2006	8.47	318	18.26	10	214	568.89	655721.60	5025871.27

Appendix J
Village Harbor Water Profile Field Data
May 23, 2006 through June 29, 2006
LTB CKD Release Site
CMS Land Company

Location	Date	pH, standard units	Specific Conductance umhos@25oC	Temperature, degrees C	Dissolved oxygen	Redox (oxidation potential), mV	Elevation of field measurements Ft./MSL	UTM 83 X-Coordinate	UTM 83 Y-Coordinate
vhm75-90B	06/27/2006	8.48	319	18.26	10	214	569.84	655721.60	5025871.27
vhm75-90C	06/27/2006	8.49	321	18.27	10	214	570.87	655721.60	5025871.27
vhm75-90D	06/27/2006	8.51	319	18.41	10	213	574.20	655721.60	5025871.27
vhm75-90E	06/27/2006	8.47	312	19.18	9.7	214	577.28	655721.60	5025871.27
vhm75-100A	06/27/2006	8.47	318	18.26	10	218	568.89	655725.46	5025872.48
vhm75-100B	06/27/2006	8.49	320	18.26	10	217	569.83	655725.46	5025872.48
vhm75-100C	06/27/2006	8.51	322	18.27	10	217	570.83	655725.46	5025872.48
vhm75-100D	06/27/2006	8.52	314	18.41	9.6	217	574.00	655725.46	5025872.48
vhm75-100E	06/27/2006	8.46	314	19.17	9.5	219	577.30	655725.46	5025872.48
vhm75-110A	06/27/2006	8.47	317	18.23	10.1	224	568.85	655729.29	5025873.78
vhm75-110B	06/27/2006	8.48	318	18.25	10.1	224	569.82	655729.29	5025873.78
vhm75-110C	06/27/2006	8.51	319	18.27	10	223	570.81	655729.29	5025873.78
vhm75-110D	06/27/2006	8.51	311	18.40	9.9	223	573.90	655729.29	5025873.78
vhm75-110E	06/27/2006	8.48	313	19.42	9.5	223	577.33	655729.29	5025873.78
vhm75-120A	06/27/2006	8.47	317	18.24	9.9	227	568.96	655731.72	5025875.85
vhm75-120B	06/27/2006	8.49	318	18.27	10.1	226	569.92	655731.72	5025875.85
vhm75-120C	06/27/2006	8.48	317	18.29	10.1	226	570.94	655731.72	5025875.85
vhm75-120D	06/27/2006	8.49	313	18.42	10	226	574.08	656731.72	5025875.85
vhm75-120E	06/27/2006	8.48	313	19.34	9.7	225	577.29	655731.72	5025875.85
vhm75-130A	06/27/2006	8.48	317	18.27	10	228	568.73	655734.65	5025877.27
vhm75-130B	06/27/2006	8.48	318	18.25	10.1	228	569.74	655734.65	5025877.27
vhm75-130C	06/27/2006	8.49	317	18.28	10.1	227	570.74	655734.65	5025877.27
vhm75-130D	06/27/2006	8.49	317	18.42	10	227	574.06	655734.65	5025877.27
vhm75-130E	06/27/2006	8.49	313	19.42	9.7	227	577.20	655734.65	5025877.27
vhm75-140A	06/27/2006	8.49	318	18.32	10	228	571.15	655737.02	5025878.39
vhm75-140B	06/27/2006	8.48	318	18.33	10	228	572.18	655737.02	5025878.39
vhm75-140C	06/27/2006	8.48	318	18.37	10.1	229	573.16	655737.02	5025878.39
vhm75-140D	06/27/2006	8.48	315	19.08	9.8	228	575.26	655737.02	5025878.39
vhm75-140E	06/27/2006	8.47	313	19.65	9.7	228	577.29	655737.02	5025878.39
vhm75-150A	06/27/2006	8.46	313	19.79	9.5	228	576.37	655740.62	5025880.40
vhm75-150B	06/27/2006	8.46	313	19.82	9.6	228	577.33	655740.62	5025880.40
vhm75-SA	05/25/2006	8.18	326	12.55	--	--	576.92	655677.08	5025858.20
vhm76-0A	06/28/2006	8.46	679	18.74	9.2	335	576.66	655679.26	5025864.49
vhm76-0B	06/28/2006	8.46	679	18.73	9.3	335	577.33	655679.26	5025864.49

Appendix J
Village Harbor Water Profile Field Data
May 23, 2006 through June 29, 2006
LTB CKD Release Site
CMS Land Company

Location	Date	pH, standard units	Specific Conductance umhos@25oC	Temperature, degrees C	Dissolved oxygen	Redox (oxidation potential), mV	Elevation of field measurements Ft./MSL	UTM 83 X-Coordinate	UTM 83 Y-Coordinate
vhm76-10A	06/28/2006	8.46	676	18.73	9.1	343	575.91	655682.04	5025866.00
vhm76-10B	06/28/2006	8.46	676	18.73	9.2	343	577.27	655682.04	5025866.00
vhm76-20A	06/28/2006	8.47	670	18.73	9.1	345	571.13	655684.92	5025867.80
vhm76-20B	06/28/2006	8.45	671	18.72	9.2	346	572.14	655684.92	5025867.80
vhm76-20C	06/28/2006	8.46	672	18.73	9.3	345	573.04	655684.92	5025867.80
vhm76-20D	06/28/2006	8.46	671	18.73	9.3	345	575.05	655684.92	5025867.80
vhm76-20E	06/28/2006	8.46	674	18.73	9.3	345	577.35	655684.92	5025867.80
vhm76-30A	06/28/2006	8.47	667	18.70	9.2	346	571.32	655687.76	5025869.15
vhm76-30B	06/28/2006	8.47	668	18.72	9.2	346	572.13	655687.76	5025869.15
vhm76-30C	06/28/2006	8.46	670	18.73	9.3	347	573.12	655687.76	5025869.15
vhm76-30D	06/28/2006	8.47	671	18.73	9.3	346	575.41	655687.76	5025869.15
vhm76-30E	06/28/2006	8.46	671	18.73	9.4	347	577.31	655687.76	5025869.15
vhm76-40A	06/28/2006	8.47	667	18.71	9.2	348	571.53	655690.49	5025870.55
vhm76-40B	06/28/2006	8.46	667	18.71	9.2	348	572.55	655690.49	5025870.55
vhm76-40C	06/28/2006	8.47	666	18.71	9.3	348	573.51	655690.49	5025870.55
vhm76-40D	06/28/2006	8.47	667	18.71	9.3	348	575.48	655690.49	5025870.55
vhm76-40E	06/28/2006	8.47	669	18.73	9.4	348	577.26	655690.49	5025870.55
vhm76-50A	06/28/2006	8.47	663	18.70	9	351	571.62	655693.37	5025872.93
vhm76-50B	06/28/2006	8.47	663	18.70	9.2	351	572.59	655693.37	5025872.93
vhm76-50C	06/28/2006	8.47	666	18.72	9.3	351	573.58	655693.37	5025872.93
vhm76-50D	06/28/2006	8.47	667	18.72	9.3	351	575.56	655693.37	5025872.93
vhm76-50E	06/28/2006	8.45	667	18.72	9.4	351	577.28	655693.37	5025872.93
vhm76-60A	06/28/2006	8.47	662	18.70	9.2	352	571.61	655696.16	5025874.22
vhm76-60B	06/28/2006	8.47	662	18.69	9.3	352	572.59	655696.16	5025874.22
vhm76-60C	06/28/2006	8.46	662	18.70	9.3	352	573.59	655696.16	5025874.22
vhm76-60D	06/28/2006	8.47	662	18.70	9.3	352	575.54	655696.16	5025874.22
vhm76-60E	06/28/2006	8.44	664	18.70	9.5	353	577.32	655696.16	5025874.22
vhm76-70A	06/28/2006	8.47	661	18.71	9.2	353	571.69	655699.20	5025875.62
vhm76-70B	06/28/2006	8.47	660	18.71	9.3	353	572.74	655699.20	5025875.62
vhm76-70C	06/28/2006	8.47	661	18.71	9.3	353	573.72	655699.20	5025875.62
vhm76-70D	06/28/2006	8.47	662	18.71	9.4	353	575.70	655699.20	5025875.62
vhm76-70E	06/28/2006	8.46	662	18.71	9.4	353	577.28	655699.20	5025875.62
vhm76-80A	06/28/2006	8.41	699	18.28	9.1	357	569.17	655702.33	5025876.87
vhm76-80B	06/28/2006	8.43	661	18.67	9.2	355	570.14	655702.33	5025876.87

Appendix J
Village Harbor Water Profile Field Data
May 23, 2006 through June 29, 2006
LTB CKD Release Site
CMS Land Company

Location	Date	pH, standard units	Specific Conductance umhos@25oC	Temperature, degrees C	Dissolved oxygen	Redox (oxidation potential), mV	Elevation of field measurements Ft./MSL	UTM 83 X-Coordinate	UTM 83 Y-Coordinate
vhm76-80C	06/28/2006	8.47	657	18.68	9.3	353	571.11	655702.33	5025876.87
vhm76-80D	06/28/2006	8.48	657	18.69	9.3	353	574.03	655702.33	5025876.87
vhm76-80E	06/28/2006	8.47	661	18.72	9.4	353	577.36	655702.33	5025876.87
vhm76-90A	06/28/2006	8.41	692	18.40	8.9	357	569.50	655705.07	5025878.91
vhm76-90B	06/28/2006	8.44	665	18.66	8.6	355	570.46	655705.07	5025878.91
vhm76-90C	06/28/2006	8.46	658	18.69	8.8	354	571.38	655705.07	5025878.91
vhm76-90D	06/28/2006	8.47	660	18.71	9.3	353	574.34	655705.07	5025878.91
vhm76-90E	06/28/2006	8.47	659	18.72	9.4	353	577.32	655705.07	5025878.91
vhm76-100A	06/28/2006	8.40	676	18.45	8.9	357	569.30	655707.60	5025880.36
vhm76-100B	06/28/2006	8.45	658	18.68	9.2	354	570.26	655707.60	5025880.36
vhm76-100C	06/28/2006	8.46	657	18.70	9.2	354	571.26	655707.60	5025880.36
vhm76-100D	06/28/2006	8.48	657	18.72	9.3	353	574.21	655707.60	5025880.36
vhm76-100E	06/28/2006	8.46	658	18.71	9.4	354	577.29	655707.60	5025880.36
vhm76-110A	06/28/2006	8.39	695	18.51	8.5	359	569.26	655710.27	5025881.51
vhm76-110B	06/28/2006	8.45	655	18.67	8.9	356	570.25	655710.27	5025881.51
vhm76-110C	06/28/2006	8.47	657	18.69	9.1	355	571.20	655710.27	5025881.51
vhm76-110D	06/28/2006	8.48	657	18.71	9.3	354	574.11	655710.27	5025881.51
vhm76-110E	06/28/2006	8.47	656	18.72	9.4	354	577.16	655710.27	5025881.51
vhm76-120A	06/28/2006	8.31	710	18.18	8.3	358	568.79	655712.35	5025883.12
vhm76-120B	06/28/2006	8.43	657	18.63	8.5	354	569.81	655712.35	5025883.12
vhm76-120C	06/28/2006	8.45	655	18.68	8.9	352	570.79	655712.35	5025883.12
vhm76-120D	06/28/2006	8.48	657	18.73	9.1	350	573.99	655712.35	5025883.12
vhm76-120E	06/28/2006	8.46	3	18.32	9.6	351	577.49	655712.35	5025883.12
vhm76-130A	06/28/2006	8.45	687	18.29	9	353	569.18	655715.99	5025885.05
vhm76-130B	06/28/2006	8.45	656	18.67	8.7	353	570.14	655715.99	5025885.05
vhm76-130C	06/28/2006	8.47	655	18.69	9	352	571.15	655715.99	5025885.05
vhm76-130D	06/28/2006	8.48	655	18.72	9.2	351	573.99	655715.99	5025885.05
vhm76-130E	06/28/2006	8.47	656	18.73	9.4	352	577.39	655715.99	5025885.05
vhm76-140A	06/28/2006	8.25	713	17.91	8.6	363	568.71	655718.89	5025886.35
vhm76-140B	06/28/2006	8.44	670	18.54	8.4	356	569.70	655718.89	5025886.35
vhm76-140C	06/28/2006	8.46	656	18.67	8.7	355	570.73	655718.89	5025886.35
vhm76-140D	06/28/2006	8.48	656	18.72	9	354	573.84	655718.89	5025886.35
vhm76-140E	06/28/2006	8.46	656	18.74	9.4	354	577.22	655718.89	5025886.35
vhm76-150A	06/28/2006	8.25	712	17.93	8.2	363	568.63	655722.00	5025888.20

Appendix J
Village Harbor Water Profile Field Data
May 23, 2006 through June 29, 2006
LTB CKD Release Site
CMS Land Company

Location	Date	pH, standard units	Specific Conductance umhos@25oC	Temperature, degrees C	Dissolved oxygen	Redox (oxidation potential), mV	Elevation of field measurements Ft./MSL	UTM 83 X-Coordinate	UTM 83 Y-Coordinate
vhm76-150B	06/28/2006	8.51	679	18.40	8.4	355	569.60	655722.00	5025888.20
vhm76-150C	06/28/2006	8.47	658	18.61	8.7	354	570.60	655722.00	5025888.20
vhm76-150D	06/28/2006	8.48	657	18.71	9.1	353	573.93	655722.00	5025888.20
vhm76-150E	06/28/2006	8.47	657	18.73	9.4	354	577.28	655722.00	5025888.20
vhm76-160A	06/28/2006	8.24	708	17.94	8.6	361	568.55	655723.65	5025889.97
vhm76-160B	06/28/2006	8.48	669	18.47	8.3	353	569.58	655723.65	5025889.97
vhm76-160C	06/28/2006	8.47	658	18.66	9.1	352	570.54	655723.65	5025889.97
vhm76-160D	06/28/2006	8.48	656	18.71	9.3	351	573.90	655723.65	5025889.97
vhm76-160E	06/28/2006	8.47	656	18.73	9.4	352	577.24	655723.65	5025889.97
vhm76-170A	06/28/2006	8.24	713	17.88	8.8	360	568.57	655726.84	5025891.04
vhm76-170B	06/28/2006	8.45	672	18.43	8.7	353	569.58	655726.84	5025891.04
vhm76-170C	06/28/2006	8.47	660	18.64	9	351	570.53	655726.84	5025891.04
vhm76-170D	06/28/2006	8.48	659	18.71	9.3	350	573.91	655726.84	5025891.04
vhm76-170E	06/28/2006	8.46	656	18.74	9.4	350	577.20	655726.84	5025891.04
vhm76-180A	06/28/2006	8.33	696	18.01	8.8	361	568.90	655730.06	5025893.09
vhm76-180B	06/28/2006	8.44	661	18.61	8.8	356	569.92	655730.06	5025893.09
vhm76-180C	06/28/2006	8.47	659	18.69	9.1	354	570.97	655730.06	5025893.09
vhm76-180D	06/28/2006	8.48	656	18.71	9.2	354	573.79	655730.06	5025893.09
vhm76-180E	06/28/2006	8.47	656	18.74	9.4	354	577.31	655730.06	5025893.09
vhm76-SA	05/25/2006	8.32	174	12.88	--	--	576.92	655676.00	5025864.44
vhm77-0A	06/28/2006	8.35	701	18.33	8.3	353	568.95	655693.78	5025882.58
vhm77-0B	06/28/2006	8.43	664	18.71	8.4	351	569.95	655693.78	5025882.58
vhm77-0C	06/28/2006	8.47	663	18.74	8.7	350	570.96	655693.78	5025882.58
vhm77-0D	06/28/2006	8.48	664	18.78	9	350	574.10	655693.78	5025882.58
vhm77-0E	06/28/2006	8.46	667	18.82	9.2	351	577.36	655693.78	5025882.58
vhm77-10A	06/28/2006	8.34	707	18.34	8.2	359	568.90	655696.95	5025884.24
vhm77-10B	06/28/2006	8.40	674	18.54	8	358	569.91	655696.95	5025884.24
vhm77-10C	06/28/2006	8.46	661	18.74	8.4	354	570.92	655696.95	5025884.24
vhm77-10D	06/28/2006	8.47	662	18.79	8.9	354	574.18	655696.95	5025884.24
vhm77-10E	06/28/2006	8.47	665	18.82	9.1	353	577.24	655696.95	5025884.24
vhm77-20A	06/28/2006	8.34	701	18.37	8.4	359	568.75	655699.79	5025886.00
vhm77-20B	06/28/2006	8.42	668	18.63	8.4	355	569.72	655699.79	5025886.00
vhm77-20C	06/28/2006	8.46	664	18.72	8.9	353	570.72	655699.79	5025886.00
vhm77-20D	06/28/2006	8.48	660	18.78	9.2	352	573.94	655699.79	5025886.00

Appendix J
Village Harbor Water Profile Field Data
May 23, 2006 through June 29, 2006
LTB CKD Release Site
CMS Land Company

Location	Date	pH, standard units	Specific Conductance umhos@25oC	Temperature, degrees C	Dissolved oxygen	Redox (oxidation potential), mV	Elevation of field measurements Ft./MSL	UTM 83 X-Coordinate	UTM 83 Y-Coordinate
vhm77-20E	06/28/2006	8.47	661	18.81	9.3	353	577.02	655699.79	5025886.00
vhm77-30A	06/28/2006	8.36	697	18.35	8.6	360	569.09	655702.56	5025886.95
vhm77-30B	06/28/2006	8.43	668	18.67	8.5	357	570.01	655702.56	5025886.95
vhm77-30C	06/28/2006	8.47	666	18.73	9	355	571.02	655702.56	5025886.95
vhm77-30D	06/28/2006	8.48	659	18.76	9.2	354	574.14	655702.56	5025886.95
vhm77-30E	06/28/2006	8.47	660	18.84	9.3	354	577.35	655702.56	5025886.95
vhm77-40A	06/28/2006	8.42	706	18.32	8.4	357	568.80	655705.75	5025888.26
vhm77-40B	06/28/2006	8.44	664	18.66	8.4	355	569.85	655705.75	5025888.26
vhm77-40C	06/28/2006	8.47	662	18.73	8.9	354	570.84	655705.75	5025888.26
vhm77-40D	06/28/2006	8.48	661	18.80	9.1	353	573.90	655705.75	5025888.26
vhm77-40E	06/28/2006	8.47	659	18.89	9.3	353	577.21	655705.75	5025888.26
vhm77-50A	06/28/2006	8.46	705	18.36	8.8	357	568.56	655708.37	5025889.92
vhm77-50B	06/28/2006	8.47	668	18.61	8.8	357	569.55	655708.37	5025889.92
vhm77-50C	06/28/2006	8.46	664	18.74	8.9	356	570.55	655708.37	5025889.92
vhm77-50D	06/28/2006	8.48	660	18.79	9.1	355	573.85	655708.37	5025889.92
vhm77-50E	06/28/2006	8.47	659	18.94	9.3	355	577.10	655708.37	5025889.92
vhm77-SA	05/25/2006	8.33	173	13.09	--	--	576.92	655674.66	5025868.71
vhm78-0A	06/28/2006	8.41	667	18.83	11	256	569.17	655689.14	5025893.74
vhm78-0B	06/28/2006	8.42	667	18.84	10.8	258	570.14	655689.14	5025893.74
vhm78-0C	06/28/2006	8.43	667	18.85	10.6	261	571.16	655689.14	5025893.74
vhm78-0D	06/28/2006	8.44	666	18.98	10.5	263	574.04	655689.14	5025893.74
vhm78-0E	06/28/2006	8.44	660	19.74	10.2	265	577.23	655689.14	5025893.74
vhm78-10A	06/28/2006	8.40	668	18.86	10.1	276	569.10	655691.82	5025895.02
vhm78-10B	06/28/2006	8.42	668	18.86	10.1	277	570.08	655691.82	5025895.02
vhm78-10C	06/28/2006	8.43	669	18.84	10.1	278	571.07	655691.82	5025895.02
vhm78-10D	06/28/2006	8.44	670	18.86	10.1	280	574.12	655691.82	5025895.02
vhm78-10E	06/28/2006	8.45	664	19.43	10	281	577.22	655691.82	5025895.02
vhm78-20A	06/28/2006	8.42	667	18.84	10	290	568.90	655695.14	5025896.33
vhm78-20B	06/28/2006	8.42	666	18.84	10	291	569.94	655695.14	5025896.33
vhm78-20C	06/28/2006	8.46	663	18.84	10	291	570.92	655695.14	5025896.33
vhm78-20D	06/28/2006	8.47	663	18.87	10	294	574.01	655695.14	5025896.33
vhm78-20E	06/28/2006	8.45	660	19.72	9.9	296	577.24	655695.14	5025896.33
vhm78-30A	06/28/2006	8.37	684	18.81	9.8	306	568.44	655697.50	5025897.89
vhm78-30B	06/28/2006	8.42	662	18.82	9.9	306	569.54	655697.50	5025897.89

Appendix J
Village Harbor Water Profile Field Data
May 23, 2006 through June 29, 2006
LTB CKD Release Site
CMS Land Company

Location	Date	pH, standard units	Specific Conductance umhos@25oC	Temperature, degrees C	Dissolved oxygen	Redox (oxidation potential), mV	Elevation of field measurements Ft./MSL	UTM 83 X-Coordinate	UTM 83 Y-Coordinate
vhm78-30C	06/28/2006	8.46	662	18.82	9.9	306	570.54	655697.50	5025897.89
vhm78-30D	06/28/2006	8.48	666	18.91	9.9	309	573.87	655697.50	5025897.89
vhm78-30E	06/28/2006	8.45	662	19.77	9.7	310	577.36	655697.50	5025897.89
vhm78-40A	06/28/2006	8.37	689	18.80	9.9	312	568.06	655700.39	5025899.25
vhm78-40B	06/28/2006	8.39	671	18.81	9.9	313	569.07	655700.39	5025899.25
vhm78-40C	06/28/2006	8.43	663	18.84	9.9	312	570.07	655700.39	5025899.25
vhm78-40D	06/28/2006	8.48	662	18.91	9.9	312	573.78	655700.39	5025899.25
vhm78-40E	06/28/2006	8.46	663	19.60	9.7	313	577.33	655700.39	5025899.25
vhm78-50A	06/28/2006	8.35	685	18.76	9.6	319	567.76	655703.16	5025900.45
vhm78-50B	06/28/2006	8.40	661	18.81	9.6	319	568.72	655703.16	5025900.45
vhm78-50C	06/28/2006	8.41	656	18.81	9.7	319	569.73	655703.16	5025900.45
vhm78-50D	06/28/2006	8.47	659	18.88	9.8	317	573.44	655703.16	5025900.45
vhm78-50E	06/28/2006	8.47	662	19.63	9.7	318	577.22	655703.16	5025900.45
vhm78-60A	06/28/2006	8.41	675	18.80	9.8	312	568.34	655706.06	5025901.94
vhm78-60B	06/28/2006	8.43	661	18.82	9.8	314	569.36	655706.06	5025901.94
vhm78-60C	06/28/2006	8.45	657	18.84	9.8	315	570.38	655706.06	5025901.94
vhm78-60D	06/28/2006	8.47	662	18.95	9.8	315	573.75	655706.06	5025901.94
vhm78-60E	06/28/2006	8.47	664	19.44	9.8	316	577.31	655706.06	5025901.94
vhm78-SA	05/25/2006	8.35	179	12.63	--	--	576.92	655673.33	5025873.11
vhm79-0A	06/28/2006	8.39	662	20.49	10.1	246	576.67	655669.58	5025898.25
vhm79-0B	06/28/2006	8.39	661	20.60	10.1	251	577.38	655669.58	5025898.25
vhm79-10A	06/28/2006	8.39	674	19.07	10.3	274	573.49	655672.70	5025899.81
vhm79-10B	06/28/2006	8.40	673	19.22	10.1	279	574.45	655672.70	5025899.81
vhm79-10C	06/28/2006	8.42	665	19.87	9.9	281	575.44	655672.70	5025899.81
vhm79-10D	06/28/2006	8.42	664	20.02	9.9	283	576.49	655672.70	5025899.81
vhm79-10E	06/28/2006	8.42	663	20.64	9.9	284	577.39	655672.70	5025899.81
vhm79-20A	06/28/2006	8.39	667	18.96	9.9	149	569.18	655675.48	5025900.42
vhm79-20B	06/28/2006	8.42	669	18.96	9.7	158	569.95	655675.48	5025900.42
vhm79-20C	06/28/2006	8.43	671	18.96	9.8	166	570.95	655675.48	5025900.42
vhm79-20D	06/28/2006	8.44	662	18.99	10	176	573.83	655675.48	5025900.42
vhm79-20E	06/28/2006	8.44	663	20.09	9.8	187	577.28	655675.48	5025900.42
vhm79-30A	06/28/2006	8.41	669	18.96	9.9	228	568.89	655678.21	5025902.29
vhm79-30B	06/28/2006	8.43	669	18.96	9.9	232	569.88	655678.21	5025902.29
vhm79-30C	06/28/2006	8.43	672	18.96	9.9	234	570.92	655678.21	5025902.29

Appendix J
***Village Harbor* Water Profile Field Data**
May 23, 2006 through June 29, 2006
LTB CKD Release Site
CMS Land Company

Location	Date	pH, standard units	Specific Conductance umhos@25oC	Temperature, degrees C	Dissolved oxygen	Redox (oxidation potential), mV	Elevation of field measurements Ft./MSL	UTM 83 X-Coordinate	UTM 83 Y-Coordinate
vhm79-30D	06/28/2006	8.45	663	19.04	9.9	237	573.97	655678.21	5025902.29
vhm79-30E	06/28/2006	8.44	664	19.99	9.8	240	577.40	655678.21	5025902.29
vhm79-40A	06/28/2006	8.42	670	18.98	9.9	253	569.02	655681.15	5025903.56
vhm79-40B	06/28/2006	8.44	668	18.97	9.9	254	570.04	655681.15	5025903.56
vhm79-40C	06/28/2006	8.45	669	18.97	9.9	256	571.04	655681.15	5025903.56
vhm79-40D	06/28/2006	8.44	666	19.03	9.8	259	573.87	655681.15	5025903.56
vhm79-40E	06/28/2006	8.44	664	20.23	9.7	261	577.38	655681.15	5025903.56
vhm79-50A	06/28/2006	8.43	668	19.01	9.8	269	568.93	655684.55	5025904.86
vhm79-50B	06/28/2006	8.44	667	19.00	9.8	269	569.89	655684.55	5025904.86
vhm79-50C	06/28/2006	8.45	667	18.99	9.9	271	570.92	655684.55	5025904.86
vhm79-50D	06/28/2006	8.44	667	19.04	9.9	275	573.77	655684.55	5025904.86
vhm79-50E	06/28/2006	8.44	664	20.23	9.7	276	577.27	655684.55	5025904.86
vhm79-60A	06/28/2006	8.42	666	19.01	9.9	276	568.93	655688.02	5025906.35
vhm79-60B	06/28/2006	8.44	666	19.01	9.9	277	569.92	655688.02	5025906.35
vhm79-60C	06/28/2006	8.44	666	19.01	9.9	279	570.94	655688.02	5025906.35
vhm79-60D	06/28/2006	8.45	664	19.04	9.9	281	573.83	655688.02	5025906.35
vhm79-60E	06/28/2006	8.45	665	20.21	9.7	282	577.30	655688.02	5025906.35
vhm79-70A	06/28/2006	8.42	665	19.01	9.7	301	569.05	655690.89	5025907.17
vhm79-70B	06/28/2006	8.43	665	19.01	9.8	301	570.01	655690.89	5025907.17
vhm79-70C	06/28/2006	8.44	665	19.01	9.8	301	571.01	655690.89	5025907.17
vhm79-70D	06/28/2006	8.47	664	19.21	9.8	302	573.88	655690.89	5025907.17
vhm79-70E	06/28/2006	8.45	666	20.25	9.6	303	577.31	655690.89	5025907.17
vhm79-80A	06/28/2006	8.42	663	19.02	9.8	314	568.47	655693.77	5025908.65
vhm79-80B	06/28/2006	8.42	664	19.01	9.9	315	569.45	655693.77	5025908.65
vhm79-80C	06/28/2006	8.44	664	19.01	9.9	315	570.42	655693.77	5025908.65
vhm79-80D	06/28/2006	8.46	663	19.18	9.9	315	573.81	655693.77	5025908.65
vhm79-80E	06/28/2006	8.43	664	20.05	9.7	316	577.45	655693.77	5025908.65
vhm79-90A	06/28/2006	8.42	664	19.01	9.8	317	568.41	655696.56	5025909.18
vhm79-90B	06/28/2006	8.41	664	19.00	9.8	317	569.44	655696.56	5025909.18
vhm79-90C	06/28/2006	8.45	664	18.99	9.8	317	570.42	655696.56	5025909.18
vhm79-90D	06/28/2006	8.46	663	19.13	9.8	317	573.82	655696.56	5025909.18
vhm79-90E	06/28/2006	8.45	661	20.10	9.6	317	577.35	655696.56	5025909.18
vhm79-100A	06/28/2006	8.42	665	19.02	9.7	327	568.61	655699.81	5025910.35
vhm79-100B	06/28/2006	8.42	665	19.01	9.8	327	569.60	655699.81	5025910.35

Appendix J
Village Harbor Water Profile Field Data
May 23, 2006 through June 29, 2006
LTB CKD Release Site
CMS Land Company

Location	Date	pH, standard units	Specific Conductance umhos@25oC	Temperature, degrees C	Dissolved oxygen	Redox (oxidation potential), mV	Elevation of field measurements Ft./MSL	UTM 83 X-Coordinate	UTM 83 Y-Coordinate
vhm79-100C	06/28/2006	8.44	664	19.01	9.8	327	570.59	655699.81	5025910.35
vhm79-100D	06/28/2006	8.47	662	19.20	9.8	326	573.94	655699.81	5025910.35
vhm79-100E	06/28/2006	8.45	655	20.18	9.6	327	577.24	655699.81	5025910.35
vhm79-110A	06/28/2006	8.41	665	19.02	9.7	338	568.78	655702.73	5025911.88
vhm79-110B	06/28/2006	8.43	665	19.01	9.8	337	569.89	655702.73	5025911.88
vhm79-110C	06/28/2006	8.45	666	19.02	9.8	337	570.91	655702.73	5025911.88
vhm79-110D	06/28/2006	8.47	660	19.28	9.8	336	573.95	655702.73	5025911.88
vhm79-110E	06/28/2006	8.44	658	20.12	9.7	337	577.21	655702.73	5025911.88
vhm79-120A	06/28/2006	8.42	667	19.02	9.8	346	568.81	655705.41	5025912.74
vhm79-120B	06/28/2006	8.44	667	19.02	9.7	345	569.81	655705.41	5025912.74
vhm79-120C	06/28/2006	8.45	666	19.02	9.7	345	570.83	655705.41	5025912.74
vhm79-120D	06/28/2006	8.46	650	19.38	9.7	344	574.49	655705.41	5025912.74
vhm79-120E	06/28/2006	8.45	662	20.19	9.6	344	577.37	655705.41	5025912.74
vhm79-130B	06/28/2006	8.43	666	19.03	9.8	350	569.08	655708.76	5025913.76
vhm79-130D	06/28/2006	8.45	666	19.02	9.8	350	570.05	655708.76	5025913.76
vhm79-130E	06/28/2006	8.44	666	19.03	9.8	350	571.04	655708.76	5025913.76
vhm79-130G	06/28/2006	8.46	657	19.40	9.8	350	574.07	655708.76	5028913.76
vhm79-130H	06/28/2006	8.44	661	20.25	9.7	350	577.48	655708.76	5025913.76
vhm79-140A	06/28/2006	8.42	669	19.04	9.8	358	568.89	655711.58	5025915.92
vhm79-140B	06/28/2006	8.43	670	19.04	9.8	357	569.87	655711.58	5025915.92
vhm79-140C	06/28/2006	8.45	670	19.04	9.8	356	570.87	655711.58	5025915.92
vhm79-140D	06/28/2006	8.45	655	19.31	9.8	356	574.39	655711.58	5025915.92
vhm79-140E	06/28/2006	8.45	660	20.22	9.7	355	577.49	655711.58	5025915.92
vhm79-150A	06/28/2006	8.41	670	19.05	9.8	362	568.73	655713.71	5025916.96
vhm79-150B	06/28/2006	8.43	670	19.06	9.8	361	569.77	655713.71	5025916.96
vhm79-150C	06/28/2006	8.44	670	19.06	9.8	360	570.85	655713.71	5025916.96
vhm79-150D	06/28/2006	8.45	661	19.19	9.8	359	573.75	655713.71	5025916.96
vhm79-150E	06/28/2006	8.45	662	20.22	9.6	358	577.17	655713.71	5025916.96
vhm79-160A	06/28/2006	8.42	669	19.07	9.9	361	568.80	655716.51	5025918.17
vhm79-160B	06/28/2006	8.44	669	19.06	9.9	359	569.83	655716.51	5025918.17
vhm79-160C	06/28/2006	8.44	669	19.06	9.9	358	570.85	655716.51	5025918.17
vhm79-160D	06/28/2006	8.43	667	19.13	9.9	360	573.71	655716.51	5025918.17
vhm79-160E	06/28/2006	8.45	663	20.26	9.7	357	577.31	655716.51	5025918.17
vhm79-170A	06/28/2006	8.45	668	19.11	9.7	364	571.95	655719.20	5025919.56

Appendix J
Village Harbor Water Profile Field Data
May 23, 2006 through June 29, 2006
LTB CKD Release Site
CMS Land Company

Location	Date	pH, standard units	Specific Conductance umhos@25oC	Temperature, degrees C	Dissolved oxygen	Redox (oxidation potential), mV	Elevation of field measurements Ft./MSL	UTM 83 X-Coordinate	UTM 83 Y-Coordinate
vhm79-170B	06/28/2006	8.43	668	19.10	9.6	365	572.93	655719.20	5025919.56
vhm79-170C	06/28/2006	8.44	668	19.10	9.7	364	572.92	655719.20	5025919.56
vhm79-170D	06/28/2006	8.44	667	19.20	9.8	364	573.92	655719.20	5025919.56
vhm79-170E	06/28/2006	8.44	662	20.08	9.7	363	575.38	655719.20	5025919.56
vhm79-170F	06/28/2006	8.44	664	20.28	9.8	362	577.33	655719.20	5025919.56
vhm79-SA	05/25/2006	8.35	187	12.58	--	--	576.92	655672.80	5025876.91
vhm80-0A	06/29/2006	8.30	348	18.36	9	386	569.65	655669.60	5025908.71
vhm80-0B	06/29/2006	8.35	340	18.34	8.3	361	570.57	655669.60	5025908.71
vhm80-0C	06/29/2006	8.44	325	18.38	8.4	359	571.56	655669.60	5025908.71
vhm80-0D	06/29/2006	8.47	329	18.51	8.8	360	574.43	655669.60	5025908.71
vhm80-0E	06/29/2006	8.45	332	18.61	9.1	361	577.34	655669.60	5025908.71
vhm80-10A	06/29/2006	8.17	376	18.11	7.1	364	568.66	655672.45	5025910.55
vhm80-10B	06/29/2006	8.32	345	18.27	7.1	358	569.68	655672.45	5025910.55
vhm80-10C	06/29/2006	8.41	330	18.32	7.8	357	570.65	655672.45	5025910.55
vhm80-10D	06/29/2006	8.50	326	18.49	8.5	355	574.10	655672.45	5025910.55
vhm80-10E	06/29/2006	8.47	329	18.56	9.1	360	577.27	655672.45	5025910.55
vhm80-20A	06/29/2006	7.83	412	18.03	6.9	245	568.04	655676.27	5025911.92
vhm80-20B	06/29/2006	8.25	346	18.21	6.2	205	568.95	655676.27	5025911.92
vhm80-20C	06/29/2006	8.43	339	18.31	7.5	229	569.96	655676.27	5025911.92
vhm80-20D	06/29/2006	8.50	325	18.47	8.3	238	573.47	655676.27	5025911.92
vhm80-20E	06/29/2006	8.48	325	18.51	8.9	250	577.45	655676.27	5025911.92
vhm80-30A	06/29/2006	8.29	354	18.22	7.8	287	568.79	655679.01	5025913.38
vhm80-30B	06/29/2006	8.48	339	18.27	7.8	285	569.77	655679.01	5025913.38
vhm80-30C	06/29/2006	8.52	333	18.33	8.4	286	570.84	655679.01	5025913.38
vhm80-30D	06/29/2006	8.50	324	18.48	8.8	292	574.15	655679.01	5025913.38
vhm80-30E	06/29/2006	8.48	326	18.52	9	295	577.44	655679.01	5025913.38
vhm80-40A	06/29/2006	8.23	362	18.27	7.8	325	568.92	655682.01	5025914.56
vhm80-40B	06/29/2006	8.45	341	18.28	7.5	320	569.85	655682.01	5025914.56
vhm80-40C	06/29/2006	8.49	327	18.36	8.3	318	570.85	655682.01	5025914.56
vhm80-40D	06/29/2006	8.51	323	18.42	8.6	319	573.93	655682.01	5025914.56
vhm80-40E	06/29/2006	8.48	327	18.54	8.9	321	577.35	655682.01	5025914.56
vhm80-50A	06/29/2006	8.36	346	18.24	8.5	345	568.77	655685.20	5025915.97
vhm80-50B	06/29/2006	8.44	327	18.29	8.3	342	569.74	655685.20	5025915.97
vhm80-50C	06/29/2006	8.48	314	18.30	8.5	341	570.73	655685.20	5025915.97

Appendix J
Village Harbor Water Profile Field Data
May 23, 2006 through June 29, 2006
LTB CKD Release Site
CMS Land Company

Location	Date	pH, standard units	Specific Conductance umhos@25oC	Temperature, degrees C	Dissolved oxygen	Redox (oxidation potential), mV	Elevation of field measurements Ft./MSL	UTM 83 X-Coordinate	UTM 83 Y-Coordinate
vhm80-50D	06/29/2006	8.49	317	18.49	8.8	341	574.08	655685.20	5025915.97
vhm80-50E	06/29/2006	8.49	328	18.57	9.1	341	577.44	655685.20	5025915.97
vhm80-60A	06/29/2006	8.39	346	18.24	8.7	354	568.59	655688.24	5025917.29
vhm80-60B	06/29/2006	8.46	338	18.28	8.6	352	569.62	655688.24	5025917.29
vhm80-60C	06/29/2006	8.48	312	18.32	8.7	352	570.57	655688.24	5025917.29
vhm80-60D	06/29/2006	8.49	314	18.46	9	352	574.01	655688.24	5025917.29
vhm80-60E	06/29/2006	8.48	327	18.57	9.2	354	577.39	655688.24	5025917.29
vhm80-70A	06/29/2006	8.40	347	18.24	8.5	367	568.58	655691.17	5025918.81
vhm80-70B	06/29/2006	8.45	329	18.28	8.4	365	569.58	655691.17	5025918.81
vhm80-70C	06/29/2006	8.48	309	18.30	8.6	364	570.59	655691.17	5025918.81
vhm80-70D	06/29/2006	8.48	325	18.48	8.9	364	573.98	655691.17	5025918.81
vhm80-70E	06/29/2006	8.47	328	18.62	9.1	364	577.37	655691.17	5025918.81
vhm80-80A	06/29/2006	8.35	344	18.25	8.5	372	568.24	655694.29	5025920.38
vhm80-80B	06/29/2006	8.43	339	18.26	8.3	370	569.20	655694.29	5025920.38
vhm80-80C	06/29/2006	8.47	309	18.28	8.4	369	570.21	655694.29	5025920.38
vhm80-80D	06/29/2006	8.48	327	18.50	8.8	368	573.58	655694.29	5025920.38
vhm80-80E	06/29/2006	8.48	327	18.60	9	368	577.43	655694.29	5025920.38
vhm80-90A	06/29/2006	8.28	344	18.22	8.4	383	568.40	655697.07	5025921.70
vhm80-90B	06/29/2006	8.39	337	18.26	8.2	380	569.38	655697.07	5025921.70
vhm80-90C	06/29/2006	8.47	312	18.27	8.4	377	570.35	655697.07	5025921.70
vhm80-90D	06/29/2006	8.48	326	18.53	8.7	376	573.75	655697.07	5025921.70
vhm80-90E	06/29/2006	8.48	327	18.62	9	375	577.37	655697.07	5025921.70
vhm80-100A	06/29/2006	8.28	341	18.26	8.6	392	568.49	655700.05	5025922.56
vhm80-100B	06/29/2006	8.41	315	18.29	8.3	387	569.48	655700.05	5025922.56
vhm80-100C	06/29/2006	8.47	309	18.32	8.6	384	570.49	655700.05	5025922.56
vhm80-100D	06/29/2006	8.49	326	18.53	9	383	573.82	655700.05	5025922.56
vhm80-100E	06/29/2006	8.49	327	18.59	9.1	382	577.39	655700.05	5025922.56
vhm80-110A	06/29/2006	8.34	342	18.27	8.8	394	568.89	655702.93	5025922.34
vhm80-110B	06/29/2006	8.43	312	18.29	8.6	390	569.85	655702.93	5025922.34
vhm80-110C	06/29/2006	8.49	312	18.34	8.8	388	570.84	655702.93	5025922.34
vhm80-110D	06/29/2006	8.49	326	18.54	9.1	387	573.89	655702.93	5025922.34
vhm80-110E	06/29/2006	8.48	305	18.23	9.3	387	577.46	655702.93	5025922.34
vhm80-120A	06/29/2006	8.30	338	18.32	8.6	372	568.61	655705.33	5025925.03
vhm80-120B	06/29/2006	8.40	310	18.32	8.5	370	569.60	655705.33	5025925.03

Appendix J
Village Harbor Water Profile Field Data
May 23, 2006 through June 29, 2006
LTB CKD Release Site
CMS Land Company

Location	Date	pH, standard units	Specific Conductance umhos@25oC	Temperature, degrees C	Dissolved oxygen	Redox (oxidation potential), mV	Elevation of field measurements Ft./MSL	UTM 83 X-Coordinate	UTM 83 Y-Coordinate
vhm80-120C	06/29/2006	8.46	312	18.37	8.8	370	570.57	655705.33	5025925.03
vhm80-120D	06/29/2006	8.49	326	18.58	9	370	573.96	655705.33	5025925.03
vhm80-120E	06/29/2006	8.47	320	18.63	9.1	374	577.44	655705.33	5025925.03
vhm80-130A	06/29/2006	8.37	328	18.32	8.8	392	568.45	655708.68	5025926.81
vhm80-130B	06/29/2006	8.40	310	18.29	8.8	391	569.39	655708.68	5025926.81
vhm80-130C	06/29/2006	8.45	309	18.29	8.8	390	570.40	655708.68	5025926.81
vhm80-130D	06/29/2006	8.49	326	18.58	9	388	573.77	655708.68	5025926.81
vhm80-130E	06/29/2006	8.47	327	18.63	9.1	389	577.42	655708.68	5025926.81
vhm80-140A	06/29/2006	8.35	325	18.34	8.8	391	568.26	655711.79	5025927.66
vhm80-140B	06/29/2006	8.38	316	18.28	8.8	390	569.20	655711.79	5025927.66
vhm80-140C	06/29/2006	8.43	310	18.32	8.9	390	570.19	655711.79	5025927.66
vhm80-140D	06/29/2006	8.49	326	18.57	9	389	573.55	655711.79	5025927.66
vhm80-140E	06/29/2006	8.48	327	18.69	9.1	389	577.31	655711.79	5025927.66
vhm80-SA	05/25/2006	8.36	186	12.62	--	--	576.92	655671.73	5025882.31
vhm81-SA	05/25/2006	8.35	183	12.80	--	--	576.92	655669.70	5025888.17
vhm82-SA	05/25/2006	8.35	186	13.02	--	--	576.92	655668.09	5025893.60
vhm83-SA	05/25/2006	8.34	190	12.75	--	--	576.92	655665.38	5025899.34
vhm84-SA	05/25/2006	8.31	336	12.01	--	--	576.52	655665.54	5025909.01
vhm84-SB	05/25/2006	8.34	331	12.70	--	--	576.92	655665.54	5025909.01
vhm85-SA	05/25/2006	8.39	309	9.86	--	--	575.52	655663.94	5025914.14
vhm85-SB	05/25/2006	8.34	330	11.57	--	--	576.52	655663.94	5025914.14
vhm85-SC	05/25/2006	8.37	178	13.16	--	--	576.92	655663.94	5025914.14
vhm86-20A	05/25/2006	8.45	306	9.20	--	--	567.52	655669.79	5025921.43
vhm86-20B	05/25/2006	8.40	305	9.08	--	--	568.52	655669.79	5025921.43
vhm86-20C	05/25/2006	8.35	320	11.19	--	--	576.92	655669.79	5025921.43
vhm86-40A	05/25/2006	8.38	304	9.09	--	--	565.52	655676.11	5025924.34
vhm86-40B	05/25/2006	8.36	304	8.99	--	--	566.52	655676.11	5025924.34
vhm86-40C	05/25/2006	8.33	315	10.80	--	--	576.92	655676.11	5025924.34
vhm86-60A	05/25/2006	8.39	302	9.10	--	--	567.52	655682.40	5025926.47
vhm86-60B	05/25/2006	8.36	302	8.97	--	--	568.52	655682.40	5025926.47
vhm86-60C	05/25/2006	8.32	314	10.24	--	--	576.92	655682.40	5025926.47
vhm86-80A	05/25/2006	8.39	302	9.09	--	--	567.52	655688.58	5025929.44
vhm86-80B	05/25/2006	8.38	302	8.94	--	--	568.52	655688.58	5025929.44
vhm86-80C	05/25/2006	8.31	318	11.60	--	--	576.92	655688.58	5025929.44

Appendix J
Village Harbor Water Profile Field Data
May 23, 2006 through June 29, 2006
LTB CKD Release Site
CMS Land Company

Location	Date	pH, standard units	Specific Conductance umhos@25oC	Temperature, degrees C	Dissolved oxygen	Redox (oxidation potential), mV	Elevation of field measurements Ft./MSL	UTM 83 X-Coordinate	UTM 83 Y-Coordinate
vhm86-SA	05/25/2006	8.40	306	9.62	--	--	575.52	655661.46	5025918.27
vhm86-SB	05/25/2006	8.36	310	9.58	--	--	576.52	655669.79	5025921.43
vhm86-SC	05/25/2006	8.32	334	13.38	--	--	576.92	655669.79	5025921.43
vhm86-100A	05/25/2006	8.44	304	9.06	--	--	567.52	655694.69	5025932.50
vhm86-100B	05/25/2006	8.40	302	8.91	--	--	568.52	655694.69	5025932.50
vhm86-100C	05/25/2006	8.33	324	12.55	--	--	576.92	655694.69	5025932.50
vhm86-120A	05/25/2006	8.44	304	8.88	--	--	567.52	655700.91	5025935.33
vhm86-120B	05/25/2006	8.39	300	8.83	--	--	568.52	655700.91	5025935.33
vhm86-120C	05/25/2006	8.32	333	13.65	--	--	576.92	655700.91	5025935.33
vhm86-140A	05/25/2006	8.38	301	8.81	--	--	567.52	655707.31	5025937.66
vhm86-140B	05/25/2006	8.38	301	8.82	--	--	568.52	655707.31	5025937.66
vhm86-140C	05/25/2006	8.32	328	13.40	--	--	576.92	655707.31	5025937.66
vhm87-20A	05/25/2006	8.42	306	9.14	--	--	567.52	655667.22	5025926.01
vhm87-20B	05/25/2006	8.38	304	9.01	--	--	568.52	655667.22	5025926.01
vhm87-20C	05/25/2006	8.35	320	12.11	--	--	576.92	655667.22	5025926.01
vhm87-40A	05/25/2006	8.41	306	9.19	--	--	567.52	655673.28	5025928.96
vhm87-40B	05/25/2006	8.37	305	9.02	--	--	568.52	655673.28	5025928.96
vhm87-40C	05/25/2006	8.33	325	12.07	--	--	576.92	655673.28	5025928.96
vhm87-60A	05/25/2006	8.35	304	9.06	--	--	567.52	655679.21	5025930.88
vhm87-60B	05/25/2006	8.34	304	9.02	--	--	568.52	655679.21	5025930.88
vhm87-60C	05/25/2006	8.32	332	11.46	--	--	576.92	655679.21	5025930.88
vhm87-80A	05/25/2006	8.39	303	9.07	--	--	567.52	655685.90	5025933.73
vhm87-80B	05/25/2006	8.38	303	8.99	--	--	568.52	655685.90	5025933.73
vhm87-80C	05/25/2006	8.32	323	12.01	--	--	576.92	655685.90	5025933.73
vhm87-100A	05/25/2006	8.37	305	9.21	--	--	567.52	655691.86	5025936.37
vhm87-100B	05/25/2006	8.36	304	9.00	--	--	568.52	655691.86	5025936.37
vhm87-100C	05/25/2006	8.31	340	14.60	--	--	576.92	655691.86	5025936.37
vhm87-120A	05/25/2006	8.42	301	9.09	--	--	567.52	655698.17	5025939.09
vhm87-120B	05/25/2006	8.38	302	8.95	--	--	568.52	655698.17	5025939.09
vhm87-120C	05/25/2006	8.32	336	13.60	--	--	576.92	655698.17	5025939.09
vhm87-140A	05/25/2006	8.45	304	9.35	--	--	567.52	655704.19	5025942.66
vhm87-140B	05/25/2006	8.40	304	8.95	--	--	568.52	655704.19	5025942.66
vhm87-140C	05/25/2006	8.33	333	14.45	--	--	576.92	655704.19	5025942.66
vhm87-SA	05/25/2006	8.39	310	9.50	--	--	575.52	655659.39	5025923.31

Appendix J
Village Harbor Water Profile Field Data
May 23, 2006 through June 29, 2006
LTB CKD Release Site
CMS Land Company

Location	Date	pH, standard units	Specific Conductance umhos@25oC	Temperature, degrees C	Dissolved oxygen	Redox (oxidation potential), mV	Elevation of field measurements Ft./MSL	UTM 83 X-Coordinate	UTM 83 Y-Coordinate
vhm87-SB	05/25/2006	8.39	314	9.95	--	--	576.52	655661.46	5025918.27
vhm87-SC	05/25/2006	8.36	330	12.64	--	--	576.92	655661.46	5025918.27
vhm88-20A	05/25/2006	8.35	312	9.90	--	--	571.52	655665.63	5025933.59
vhm88-20B	05/25/2006	8.36	314	10.17	--	--	572.52	655665.63	5025933.59
vhm88-20C	05/25/2006	8.32	332	13.18	--	--	576.92	655665.63	5025933.59
vhm88-40A	05/25/2006	8.37	308	9.14	--	--	571.52	655671.94	5025937.11
vhm88-40B	05/25/2006	8.38	303	9.03	--	--	572.52	655671.94	5025937.11
vhm88-40C	05/25/2006	8.32	330	13.25	--	--	576.92	655671.94	5025937.11
vhm88-60A	05/25/2006	8.38	303	9.35	--	--	571.52	655677.87	5025939.90
vhm88-60B	05/25/2006	8.36	303	9.12	--	--	572.52	655677.87	5025939.90
vhm88-60C	05/25/2006	8.31	334	13.55	--	--	576.92	655677.87	5025939.90
vhm88-80A	05/25/2006	8.40	304	9.27	--	--	571.52	655684.01	5025942.21
vhm88-80B	05/25/2006	8.38	302	9.13	--	--	572.52	655684.01	5025942.21
vhm88-80C	05/25/2006	8.32	335	13.18	--	--	576.92	655684.01	5025942.21
vhm88-100A	05/25/2006	8.42	305	9.64	--	--	571.52	655690.17	5025944.73
vhm88-100B	05/25/2006	8.38	303	9.11	--	--	572.52	655690.17	5025944.73
vhm88-100C	05/25/2006	8.32	332	13.20	--	--	576.92	655690.17	5025944.73
vhm88-120A	05/25/2006	8.42	305	9.14	--	--	571.52	655696.26	5025947.06
vhm88-120B	05/25/2006	8.37	304	9.04	--	--	572.52	655696.26	5025947.06
vhm88-120C	05/25/2006	8.36	339	14.25	--	--	576.92	655696.26	5025947.06
vhm88-140A	05/25/2006	8.46	305	9.28	--	--	571.52	655702.60	5025949.55
vhm88-140B	05/25/2006	8.41	304	9.06	--	--	572.52	655702.60	5025949.55
vhm88-140C	05/25/2006	8.34	329	12.70	--	--	576.92	655702.60	5025949.55
vhm88-160A	05/25/2006	8.46	310	9.15	--	--	570.52	655706.96	5025951.15
vhm88-160B	05/25/2006	8.41	303	9.02	--	--	571.52	655706.96	5025951.15
vhm88-160C	05/25/2006	8.33	335	14.89	--	--	576.92	655706.96	5025951.15
vhm88-SA	05/25/2006	8.40	307	9.91	--	--	571.52	655659.58	5025932.14
vhm88-SB	05/25/2006	8.35	322	10.52	--	--	572.52	655659.58	5025932.14
vhm88-SC	05/25/2006	8.34	333	13.45	--	--	576.92	655659.58	5025932.14
vhma1A	06/29/2006	8.53	341	19.19	8.6	381	577.29	655679.17	5025843.05
vhma2A	06/29/2006	8.51	332	19.53	8.9	385	577.38	655679.05	5025850.05
vhma3A	06/29/2006	8.42	343	18.49	8.1	391	568.81	655691.65	5025879.98
vhma3B	06/29/2006	8.43	344	18.49	8	378	569.77	655691.65	5025879.98
vhma3C	06/29/2006	8.46	344	18.49	8.1	377	570.65	655691.65	5025879.98

Appendix J
Village Harbor Water Profile Field Data
May 23, 2006 through June 29, 2006
LTB CKD Release Site
CMS Land Company

Location	Date	pH, standard units	Specific Conductance umhos@25oC	Temperature, degrees C	Dissolved oxygen	Redox (oxidation potential), mV	Elevation of field measurements Ft./MSL	UTM 83 X-Coordinate	UTM 83 Y-Coordinate
vhma3D	06/29/2006	8.53	329	18.53	8.1	376	572.81	655691.65	5025879.98
vhma3E	06/29/2006	8.49	327	18.74	8.4	378	577.18	655691.65	5025879.98
vhma4A	06/29/2006	8.46	342	18.48	8.7	382	569.12	655687.03	5025877.60
vhma4B	06/29/2006	8.48	342	18.49	8.4	384	570.03	655687.03	5025877.60
vhma4C	06/29/2006	8.50	340	18.49	8.3	384	570.81	655687.03	5025877.60
vhma4D	06/29/2006	8.55	336	18.51	8.4	383	572.56	655687.03	5025877.60
vhma4E	06/29/2006	8.49	327	18.77	8.5	385	577.30	655687.03	5025877.60
vhma5A	06/29/2006	8.49	335	18.47	8.4	369	569.74	655683.45	5025876.17
vhma5B	06/29/2006	8.50	337	18.48	8.5	361	571.43	655683.45	5025876.17
vhma5C	06/29/2006	8.49	329	18.54	8.6	364	573.68	655683.45	5025876.17
vhma5D	06/29/2006	8.47	327	18.79	8.6	367	576.93	655683.45	5025876.17
vhma6A	06/29/2006	8.43	337	18.47	8.4	290	568.99	655685.99	5025890.06
vhma6B	06/29/2006	8.48	328	18.45	8.4	293	569.83	655685.99	5025890.06
vhma6C	06/29/2006	8.50	327	18.46	8.6	298	570.74	655685.99	5025890.06
vhma6D	06/29/2006	8.51	326	18.48	8.7	305	573.08	655685.99	5025890.06
vhma6E	06/29/2006	8.49	328	18.86	8.7	311	577.33	655685.99	5025890.06
vhma7A	06/29/2006	8.47	338	18.47	8.5	336	569.79	655678.77	5025887.37
vhma7B	06/29/2006	8.47	335	18.48	8.4	338	570.91	655678.77	5025887.37
vhma7C	06/29/2006	8.48	325	18.51	8.5	340	571.83	655678.77	5025887.37
vhma7D	06/29/2006	8.48	325	18.56	8.6	342	574.70	655678.77	5025887.37
vhma7E	06/29/2006	8.49	327	18.78	8.7	343	577.25	655678.77	5025887.37
vhma8A	06/29/2006	8.46	327	18.63	8.8	361	574.71	655678.04	5025881.20
vhma8B	06/29/2006	8.48	328	18.87	8.9	364	577.14	655678.04	5025881.20
vhma9A	06/29/2006	8.48	325	18.94	8.7	374	575.29	655711.69	5025946.57
vhma9B	06/29/2006	8.47	325	18.97	8.7	376	576.33	655711.69	5025946.57
vhma9C	06/29/2006	8.47	325	18.97	8.9	377	577.27	655711.69	5025946.57
vhma10A	06/29/2006	8.46	327	18.79	8.6	386	575.25	655714.71	5025939.69
vhma10B	06/29/2006	8.46	326	18.88	8.6	387	576.32	655714.71	5025939.69
vhma10C	06/29/2006	8.46	325	18.90	8.8	387	577.25	655714.71	5025939.69
vhma11A	06/29/2006	8.48	325	18.88	8.5	393	574.88	655717.85	5025932.30
vhma11B	06/29/2006	8.48	326	18.93	8.5	394	575.49	655717.85	5025932.30
vhma11C	06/29/2006	8.47	325	18.96	8.7	395	576.28	655717.85	5025932.30
vhma11D	06/29/2006	8.47	326	18.98	8.9	395	577.15	655717.85	5025932.30
vhma13A	06/29/2006	8.47	327	20.38	9	397	577.38	655727.76	5025920.10

Appendix J
Village Harbor Water Profile Field Data
May 23, 2006 through June 29, 2006
LTB CKD Release Site
CMS Land Company

Location	Date	pH, standard units	Specific Conductance umhos@25oC	Temperature, degrees C	Dissolved oxygen	Redox (oxidation potential), mV	Elevation of field measurements Ft./MSL	UTM 83 X-Coordinate	UTM 83 Y-Coordinate
vhma14A	06/29/2006	8.45	328	20.54	8.9	402	577.37	655733.52	5025909.38
vhma15A	06/29/2006	8.47	350	18.44	8.4	398	568.62	655716.65	5025891.97
vhma15B	06/29/2006	8.48	343	18.43	8.3	398	569.86	655716.65	5025891.97
vhma15C	06/29/2006	8.49	330	18.45	8.3	398	570.73	655716.65	5025891.97
vhma15D	06/29/2006	8.48	326	18.78	8.4	398	573.33	655716.65	5025891.97
vhma15E	06/29/2006	8.48	327	18.91	8.7	399	577.31	655716.65	5025891.97
vhma16A	06/29/2006	8.46	342	18.43	8.5	408	568.48	655722.29	5025894.60
vhma16B	06/29/2006	8.47	331	18.41	8.5	408	569.43	655722.29	5025894.60
vhma16C	06/29/2006	8.49	319	18.42	8.5	407	570.65	655722.29	5025894.60
vhma16D	06/29/2006	8.48	326	18.89	8.5	406	573.85	655722.29	5025894.60
vhma16E	06/29/2006	8.47	326	18.96	8.8	406	577.34	655722.29	5025894.60
vhma17A	06/29/2006	8.43	343	18.43	8.5	415	568.50	655723.18	5025898.06
vhma17B	06/29/2006	8.46	322	18.40	8.5	413	569.45	655723.18	5025898.06
vhma17C	06/29/2006	8.50	320	18.42	8.7	411	570.42	655723.18	5025898.06
vhma17D	06/29/2006	8.48	325	18.81	8.7	411	573.55	655723.18	5025898.06
vhma17E	06/29/2006	8.48	326	19.02	8.8	410	577.27	655723.18	5025898.06
vhma18A	06/29/2006	8.44	330	18.39	8.8	418	568.61	655720.64	5025903.57
vhma18B	06/29/2006	8.47	320	18.43	8.8	416	569.59	655720.64	5025903.57
vhma18C	06/29/2006	8.48	325	18.82	8.8	414	573.66	655720.64	5025903.57
vhma18D	06/29/2006	8.48	326	18.92	8.9	414	577.39	655720.64	5025903.57
vhma19A	06/29/2006	8.49	323	18.36	8.9	408	568.52	655717.82	5025905.11
vhma19B	06/29/2006	8.48	322	18.39	8.8	409	569.62	655717.82	5025905.11
vhma19C	06/29/2006	8.50	321	18.47	8.8	408	570.89	655717.82	5025905.11
vhma19D	06/29/2006	8.49	326	18.82	8.8	408	573.89	655717.82	5025905.11
vhma19E	06/29/2006	8.48	326	18.94	9	409	577.40	655717.82	5025905.11
vhma20A	06/29/2006	8.49	331	18.38	8.8	415	569.04	655713.66	5025903.12
vhma20B	06/29/2006	8.48	323	18.43	8.7	415	569.88	655713.66	5025903.12
vhma20C	06/29/2006	8.50	322	18.47	8.8	414	570.91	655713.66	5025903.12
vhma20D	06/29/2006	8.49	326	18.83	8.8	414	573.23	655713.66	5025903.12
vhma20E	06/29/2006	8.49	326	18.89	8.9	414	577.36	655713.66	5025903.12
vhma21A	06/29/2006	8.48	325	18.91	8.7	418	572.52	655728.09	5025902.89
vhma21B	06/29/2006	8.47	326	18.94	8.9	417	574.40	655728.09	5025902.89
vhma21C	06/29/2006	8.47	326	18.96	9	416	577.35	655728.09	5025902.89
vhma22A	06/29/2006	8.48	328	22.01	8.8	403	577.40	655738.58	5025897.98

Appendix J
Village Harbor Water Profile Field Data
May 23, 2006 through June 29, 2006
LTB CKD Release Site
CMS Land Company

Location	Date	pH, standard units	Specific Conductance umhos@25oC	Temperature, degrees C	Dissolved oxygen	Redox (oxidation potential), mV	Elevation of field measurements Ft./MSL	UTM 83 X-Coordinate	UTM 83 Y-Coordinate
vhma23A	06/29/2006	8.49	327	21.16	8.8	391	577.33	655743.39	5025887.98
vhma23A	06/29/2006	8.53	325	22.25	9.3	372	577.43	655738.58	5025897.98
vhma24A	06/29/2006	8.50	325	22.00	9.3	367	577.47	655747.60	5025880.39
vhma25A	06/29/2006	8.49	326	21.42	9.2	373	577.29	655755.79	5025869.07
vhma26A	06/29/2006	8.48	330	18.91	9.1	384	576.36	655756.83	5025859.98
vhma26B	06/29/2006	8.47	2	18.50	9.3	387	577.49	655756.83	5025859.98
vhma27A	06/29/2006	8.44	343	18.33	8.5	397	567.98	655748.37	5025855.13
vhma27B	06/29/2006	8.42	339	18.46	8.4	399	568.76	655748.37	5025855.13
vhma27C	06/29/2006	8.46	337	18.66	8.5	398	569.84	655748.37	5025855.13
vhma27D	06/29/2006	8.50	332	18.80	8.7	396	573.44	655748.37	5025855.13
vhma27E	06/29/2006	8.48	332	18.87	8.8	397	577.36	655748.37	5025855.13
vhma28A	06/29/2006	8.41	344	18.34	8.7	411	568.40	655742.67	5025851.16
vhma28B	06/29/2006	8.42	337	18.39	8.7	411	569.36	655742.67	5025851.16
vhma28C	06/29/2006	8.44	335	18.48	8.8	410	570.62	655742.67	5025851.16
vhma28D	06/29/2006	8.51	332	18.75	8.8	407	573.75	655742.67	5025851.16
vhma28E	06/29/2006	8.48	334	18.88	8.9	408	577.39	655742.67	5025851.16
vhma29A	06/29/2006	8.40	326	18.38	9	413	568.89	655750.24	5025842.93
vhma29B	06/29/2006	8.45	325	18.59	8.9	412	569.67	655750.24	5025842.93
vhma29C	06/29/2006	8.48	332	18.67	8.9	412	570.85	655750.24	5025842.93
vhma29D	06/29/2006	8.50	333	18.84	8.9	411	573.65	655750.24	5025842.93
vhma29E	06/29/2006	8.46	335	18.90	9	412	577.39	655750.24	5025842.93
vhma30A	06/29/2006	8.41	328	18.47	9	415	568.12	655755.94	5025849.00
vhma30B	06/29/2006	8.42	331	18.61	9	415	569.42	655755.94	5025849.00
vhma30C	06/29/2006	8.47	331	18.69	9	413	570.56	655755.94	5025849.00
vhma30D	06/29/2006	8.50	332	18.84	9	411	573.86	655755.94	5025849.00
vhma30E	06/29/2006	8.49	266	18.96	9	411	577.44	655755.94	5025849.00
vhma31A	06/29/2006	8.56	323	22.23	8.8	398	577.42	655764.55	5025861.22
vhma32A	06/29/2006	8.53	326	22.09	9.2	394	577.36	655772.73	5025856.19
vhma33A	06/29/2006	8.55	325	22.28	9.1	385	577.37	655778.92	5025851.53
vhma34A	06/29/2006	8.49	324	19.76	8.9	383	577.07	655785.54	5025849.91

-- No data available.