SDMS US EPA Region V

Imagery Insert Form

EPA Region 5 Records Ctr.
257252

Some images in this document may be illegible or unavailable in SDMS.
Please see reason(s) indicated below:

☐ Illegible due to bad source documents. Image(s) in SDMS is equivalent to hard copy.

Specify Type of Document(s) / Comments:

☐ Includes ___ COLOR or RESOLUTION variations.
Unless otherwise noted, these pages are available in monochrome. The source document page(s) is more legible than the images. The original document is available for viewing at the Superfund Records Center.

Specify Type of Document(s) / Comments:

☐ Confidential Business Information (CBI).
This document contains highly sensitive information. Due to confidentiality, materials with such information are not available in SDMS. You may contact the EPA Superfund Records Manager if you wish to view this document.

Specify Type of Document(s) / Comments:

☒ Unscannable Material:
Oversized __X__ or ____ Format.
Due to certain scanning equipment capability limitations, the document page(s) is not available in SDMS. The original document is available for viewing at the Superfund Records center.

Specify Type of Document(s) / Comments:

SITE MAPS

☐ Document is available at the EPA Region 5 Records Center.

Specify Type of Document(s) / Comments:

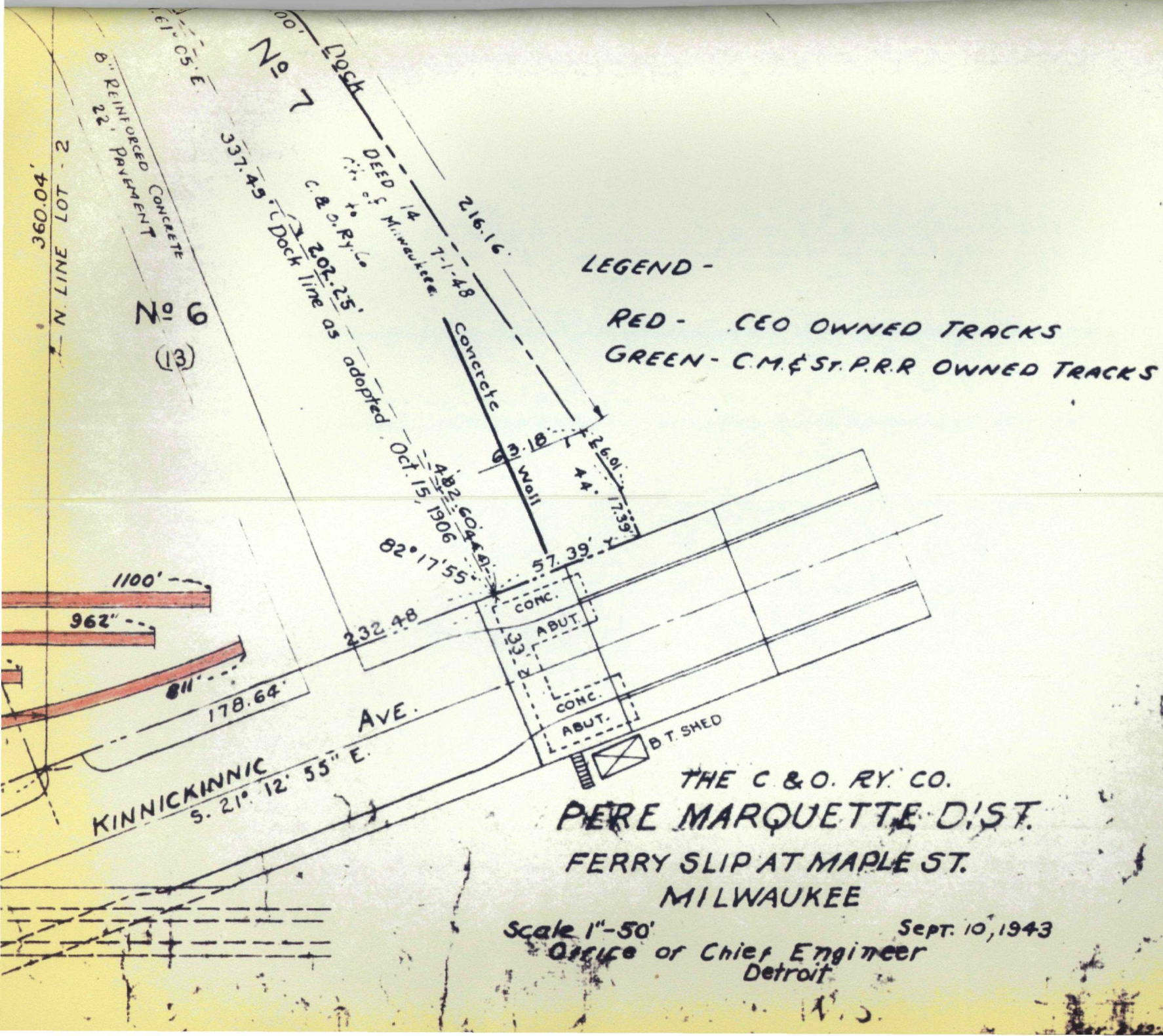

THE C. & O. RY. CO.

PERE MARQUETTE DIST.

FERRY SLIP AT MAPLE ST.

MILWAUKEE

Scale 1"-50' Sept. 10, 1943

Office of Chief Engineer

Detroit

An Ordinance, Passed Dec. 16, 1918
To Amend Part Of Section 604 Of Milwaukee Code
As Created By Ordinance No. 235 Passed Dec. 21, 1914
Entitled "C" - Westerly And Northwesterly Dock Line
Of The Kinnickinnic River And As Amended By Ordinance
No. 260 Passed February 14, 1918
File No. 15186

Lot No. 1 (Portion Of) Purchased
July 1918 From Louis J. Petit & Wife.

Lot No. 1 (Portion Of) Purchased From
Fred Vogel Co. July 6, 1918

Enlarged Detail Of Property
Leased From C.&N.W. Ry.

Leased From C.&N.W. Ry.
For Water Intake
March 6, 1918
See Enlarged Detail

Dock Line Established
By The City And U.S.A.
In 1918

Lot No. 2 Purchased From Serial
Investment Co. Jan. 10, 1903

Lot No. 3, Lot No. 4 A Portion Of Lot No. 5, And A Portion
Of Lot No. 7 Purchased From Illinois Steel Co. Jan. 10, 1903

Note:
These Figures Do Not
Check But No Other Data
Or Information Is In Our
Files.

Description & Location Of Bench Marks & Base Lines	19384
Location Of Property Monuments & Bench Marks	7306
U.S. Dock Survey	3
General Plant Map	20
Survey Of East Property	2402
Layout Of Mooring Piles - East Yard Slip	2401

THE MILWAUKEE
COAL AND GAS CO.
DATE FEB. 13, 1926 — MILWAUKEE, WIS. — SCALE 1" = 100'-0"
MAPS & TRACK
Map Of Property Of M.S.C. Co.
DR BY BENASH

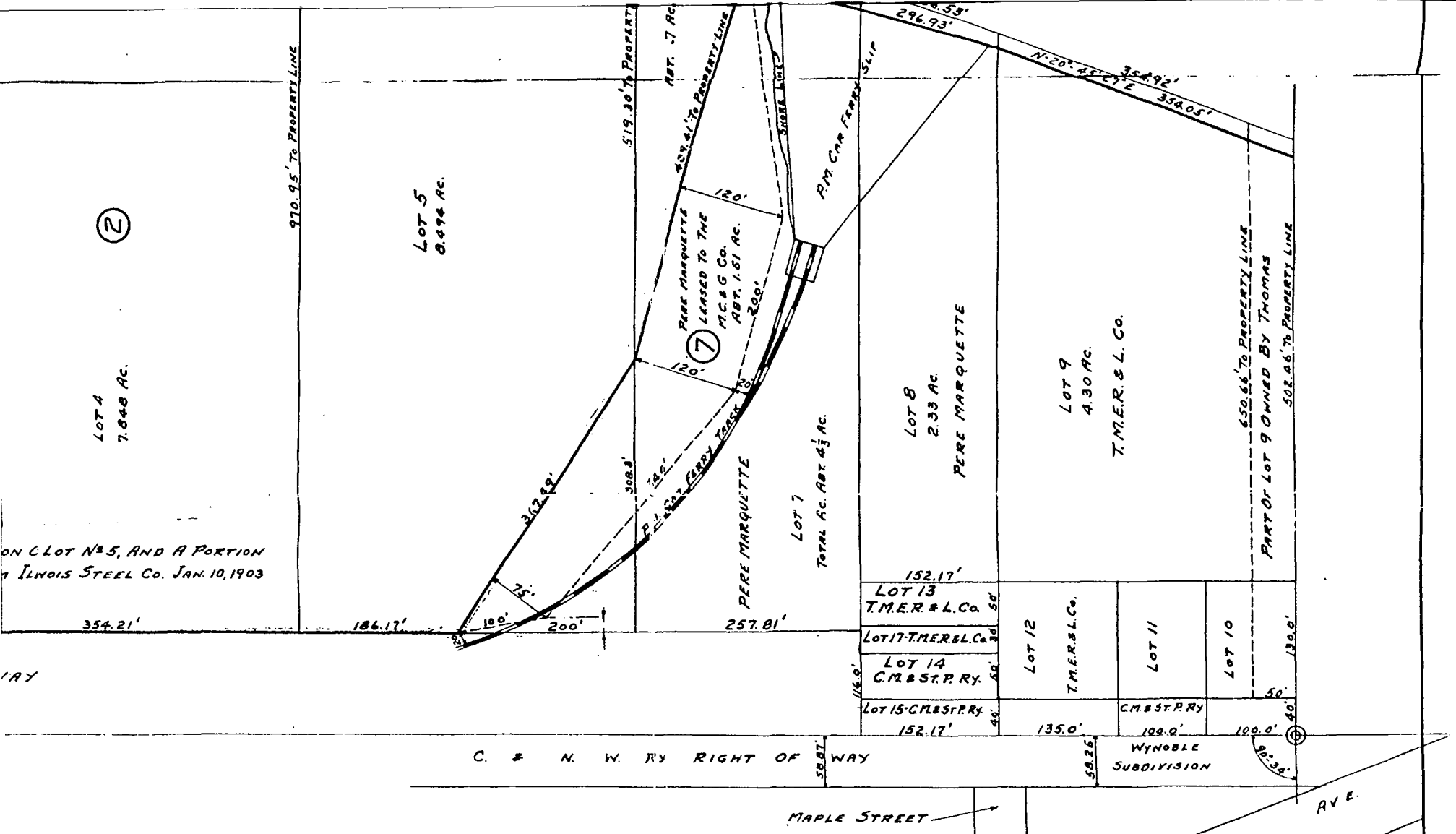

DESCRIPTIONS LOCATION OF BENCH MARKS & BASE LINES	19384
LOCATION OF PROPERTY MONUMENTS & BENCH MARKS	7306
U.S. DOCK SURVEY	3
GENERAL PLANT MAP	20
SURVEY OF EAST PROPERTY	2432
LAYOUT OF MOORING PILES-EAST YARD SLIP	2401
REFERENCE DWG'S.	DWG. Nº

THE MILW[illegible]
COAL AND GAS O[illegible]

DATE FEB. 13, 1926	MILWAUKEE, WIS.	SCALE 1" = 100'-0"

MAPS & TRACK

MAP OF PROPERTY OF M.S.C. CO.

DR BY BENASH

DWG. Nº 2423

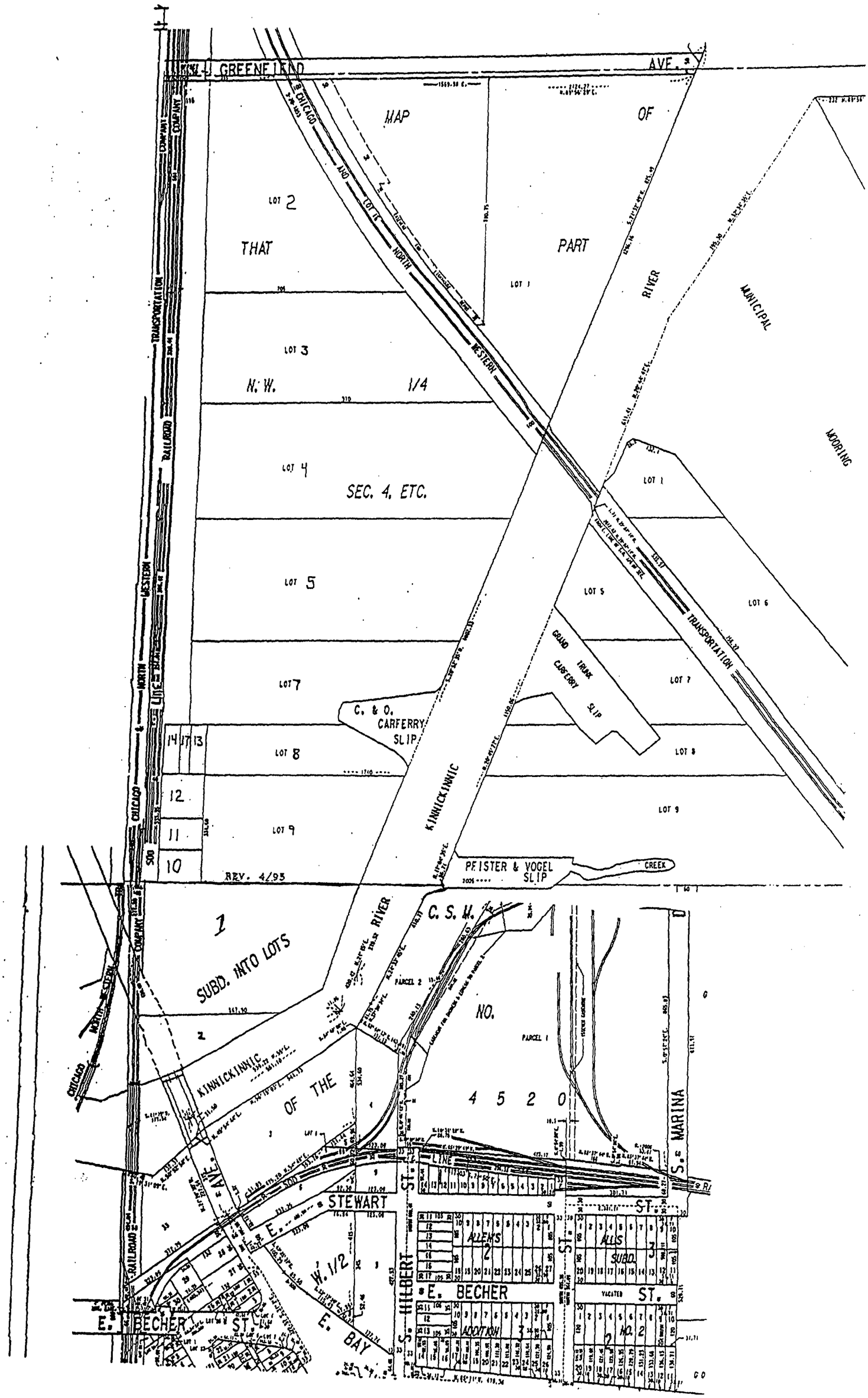
GREENFIELD AVE.
MAP OF THAT PART
LOT 2
LOT 1
LOT 3
N. W. 1/4
LOT 4
SEC. 4, ETC.
LOT 5
LOT 6
LOT 7
LOT 8
LOT 9
14 17 13
12
11
10
REV. 4/95
CHICAGO AND NORTH WESTERN TRANSPORTATION COMPANY
RAILROAD
NORTH WESTERN
CHICAGO & NORTH WESTERN TRANSPORTATION COMPANY
RIVER
MUNICIPAL MOORING
GRAND TRUNK CARFERRY SLIP
C. & O. CARFERRY SLIP
KINNICKINNIC
PFISTER & VOGEL SLIP
CREEK
C. S. M.
1
SUBD. INTO LOTS
2
KINNICKINNIC
OF THE
NO. 4 5 2 0
PARCEL 1
PARCEL 2
S. MARINA
E. STEWART ST.
E. BECHER ST.
E. BAY
W. 1/2
S. HILBERT ST.
ALLEN'S 2
ALLS SUBD. 3
ADDITION 3
VACATED
NO. 2

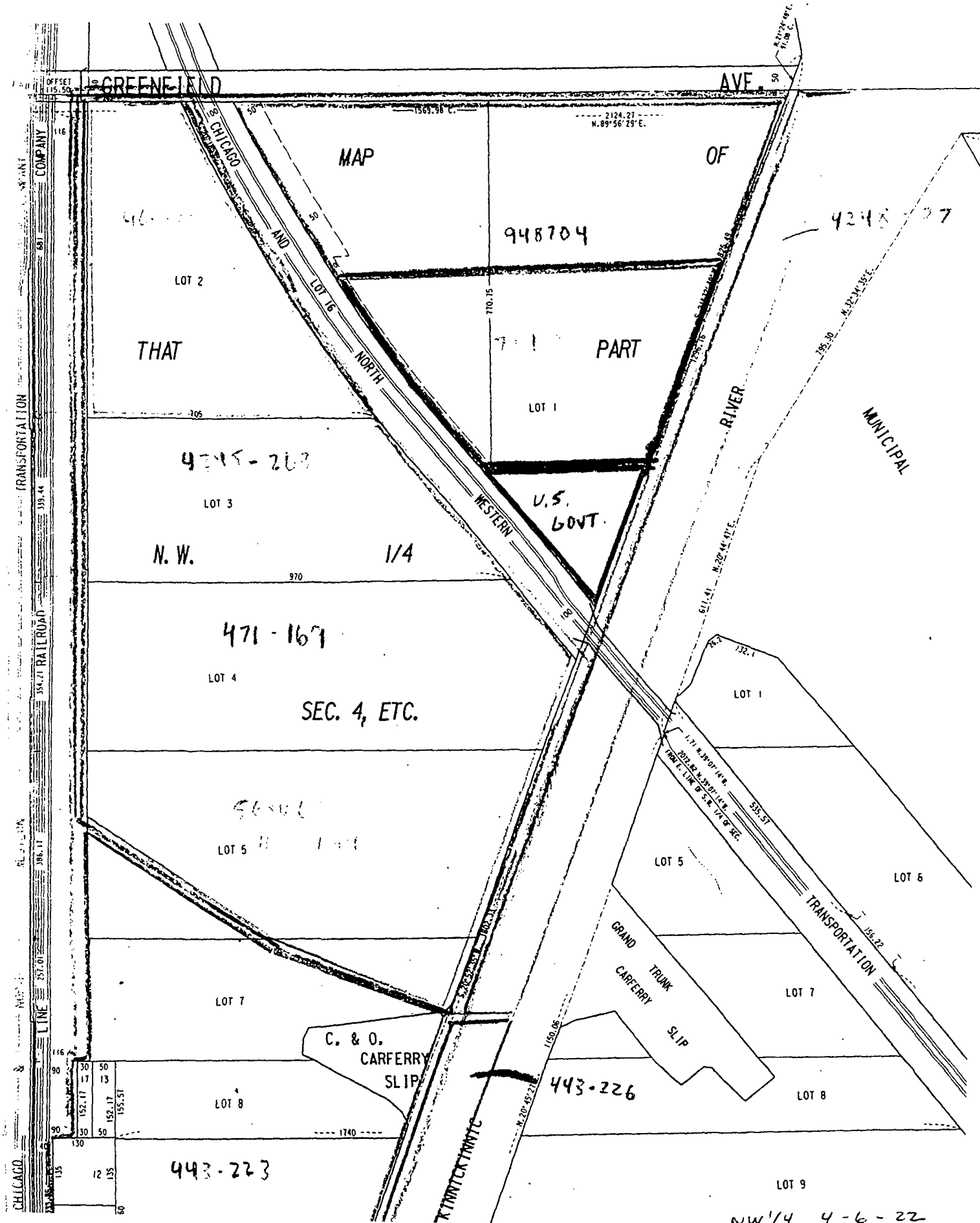
GREENFIELD AVE.
MAP OF THAT PART
N. W. 1/4
SEC. 4, ETC.
CHICAGO AND NORTH WESTERN
LOT 16
LOT 1
LOT 2
LOT 3
LOT 4
LOT 5
LOT 6
LOT 7
LOT 8
LOT 9
948704
U.S. GOVT.
471-169
443-226
443-223
C. & O. CARFERRY SLIP
GRAND TRUNK CARFERRY SLIP
RIVER
MUNICIPAL
TRANSPORTATION
RAILROAD
COMPANY
LINE
CHICAGO
KINNICKINNIC
NW 1/4 4-6-22

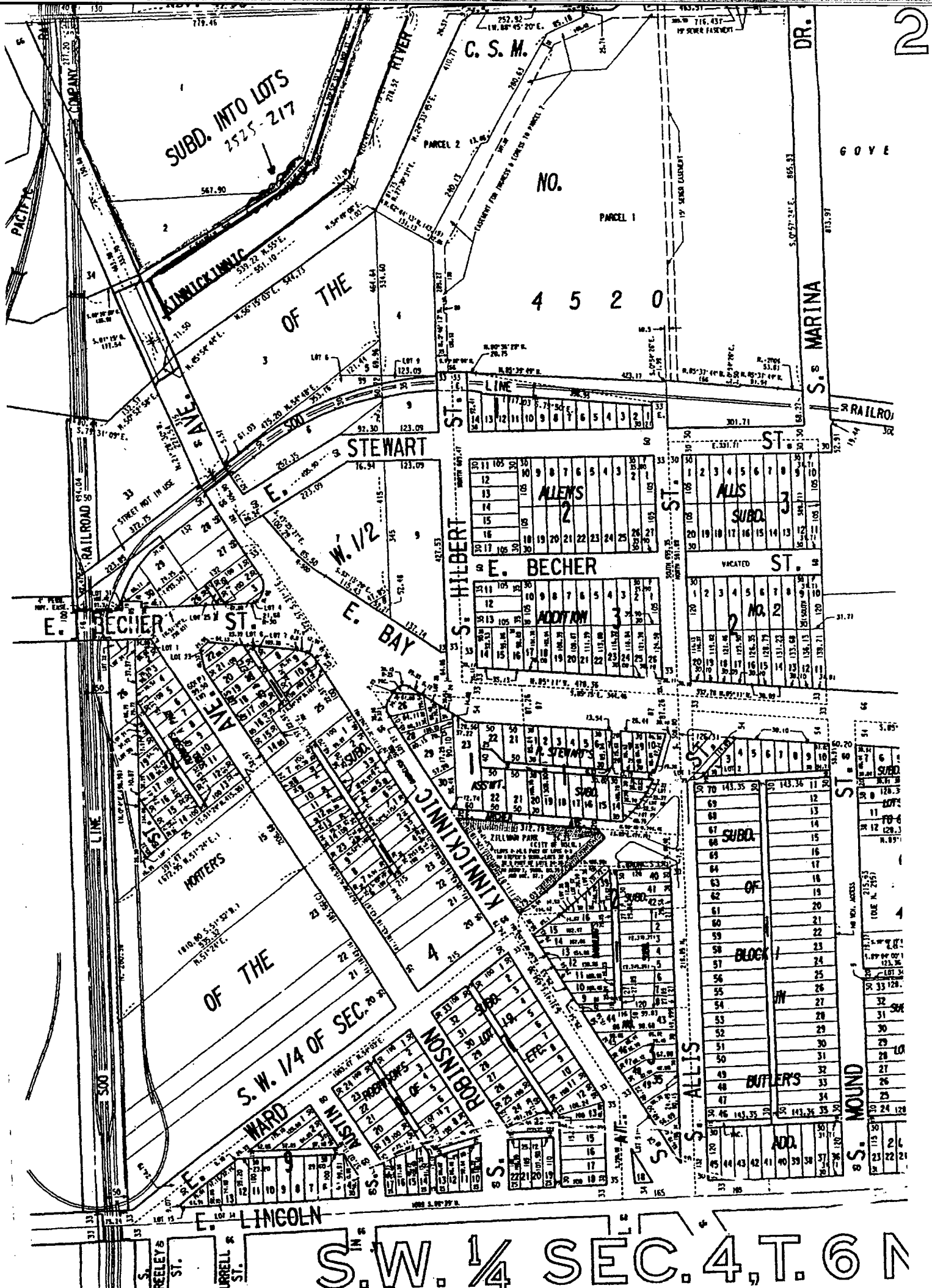
2
SUBD. INTO LOTS
2525-217
C. S. M.
NO.
4 5 2 0
PARCEL 1
PARCEL 2
KINNICKINNIC
RIVER
PACIFIC
COMPANY
RAILROAD
OF THE
STEWART
E. BECHER
E. BAY
W. 1/2
S. HILBERT
ST.
ALLEN'S
ADDITION
ALLIS
SUBD.
VACATED
NO. 2
S. MARINA
DR.
GOVE
RAILROAD
LINE
SOO
HORTER'S
OF THE
S. W. 1/4 OF SEC.
KINNICKINNIC
ROBINSON
AUSTIN
WARD
E. LINCOLN
S. ALLIS
S. MOUND
BUTLER'S
ADD.
OF
BLOCK 1
IN
S.W. 1/4 SEC. 4, T. 6 N

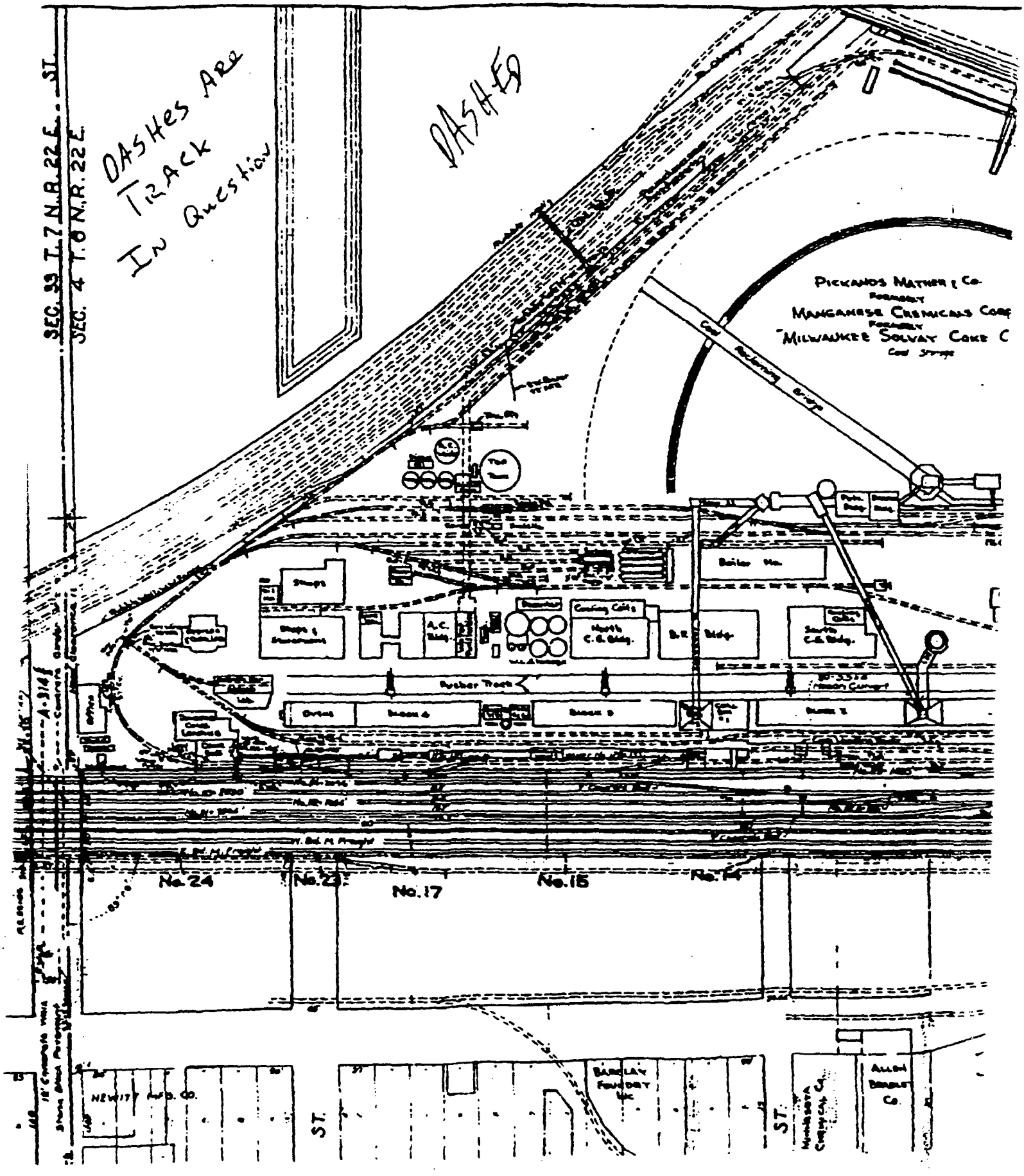

SEC. 33 T. 7 N. R. 22 E. ST.
SEC. 4 T. 6 N. R. 22 E.
DASHES ARE TRACK IN QUESTION
DASHED
PICKANDS MATHER & CO.
FORMERLY
MANGANESE CHEMICALS CORP
FORMERLY
MILWAUKEE SOLVAY COKE C
Coal Storage
Coal Reclaiming Bridge
Boiler Hn.
Shops
Shops & Storehouse
A.C. Bldg.
Cooling Coils
North C.G. Bldg.
B.R. Bldg.
South C.G. Bldg.
Pusher Track
Ovens
Block 4
Block 3
Block 2
No. 24
No. 23
No. 17
No. 15
No. 14
NEWITT MFG. CO.
ST.
BARCLAY FOUNDRY INC
ST.
MINNESOTA CHEMICAL CO.
ALLEN BRADLEY CO.

MAP S-3 1"=200' +/-

SOLVEY COKE

2 OF 2

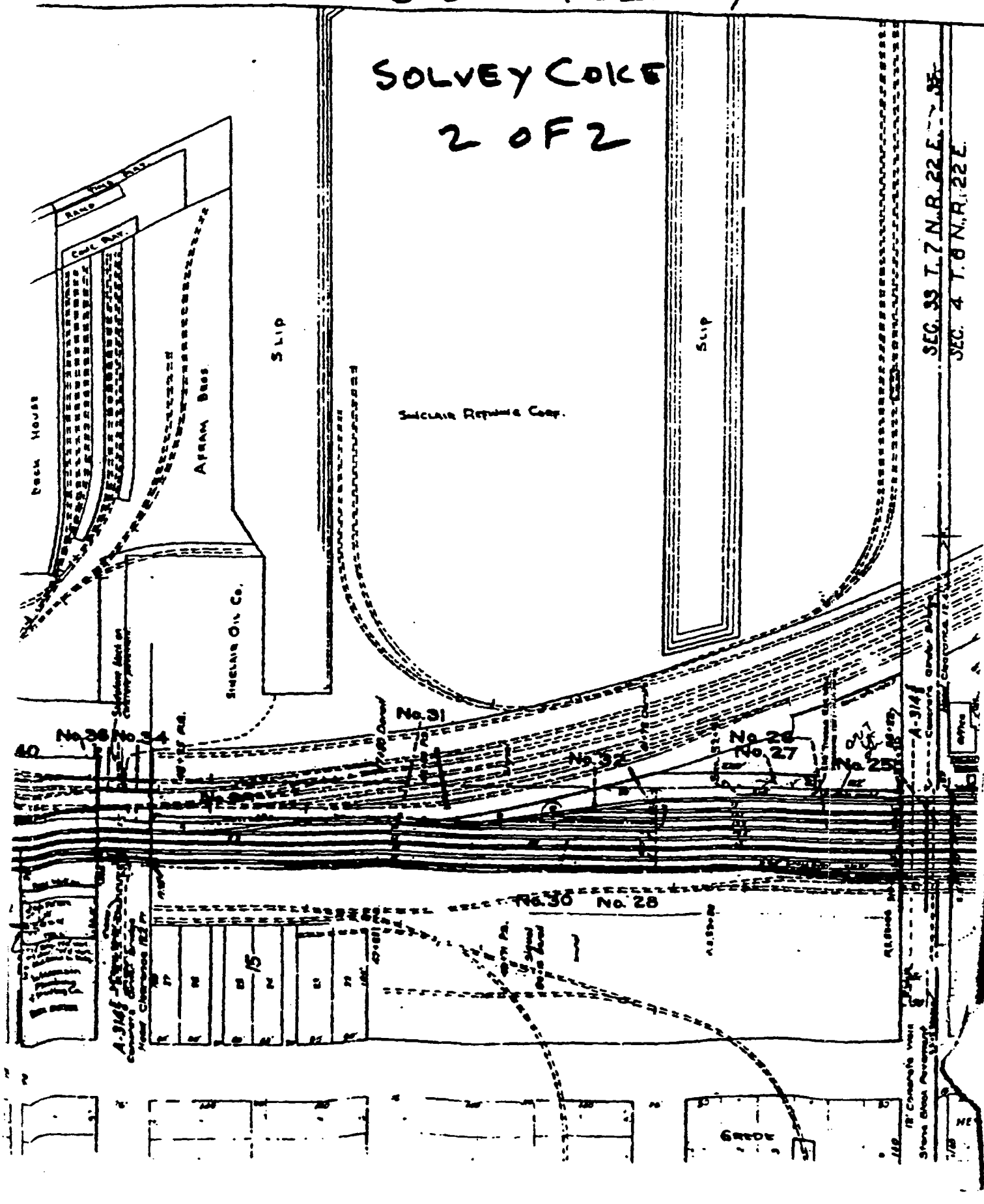

MAP # S-3 1" = 200' +/-

SOLVEY COKE
1 OF 2

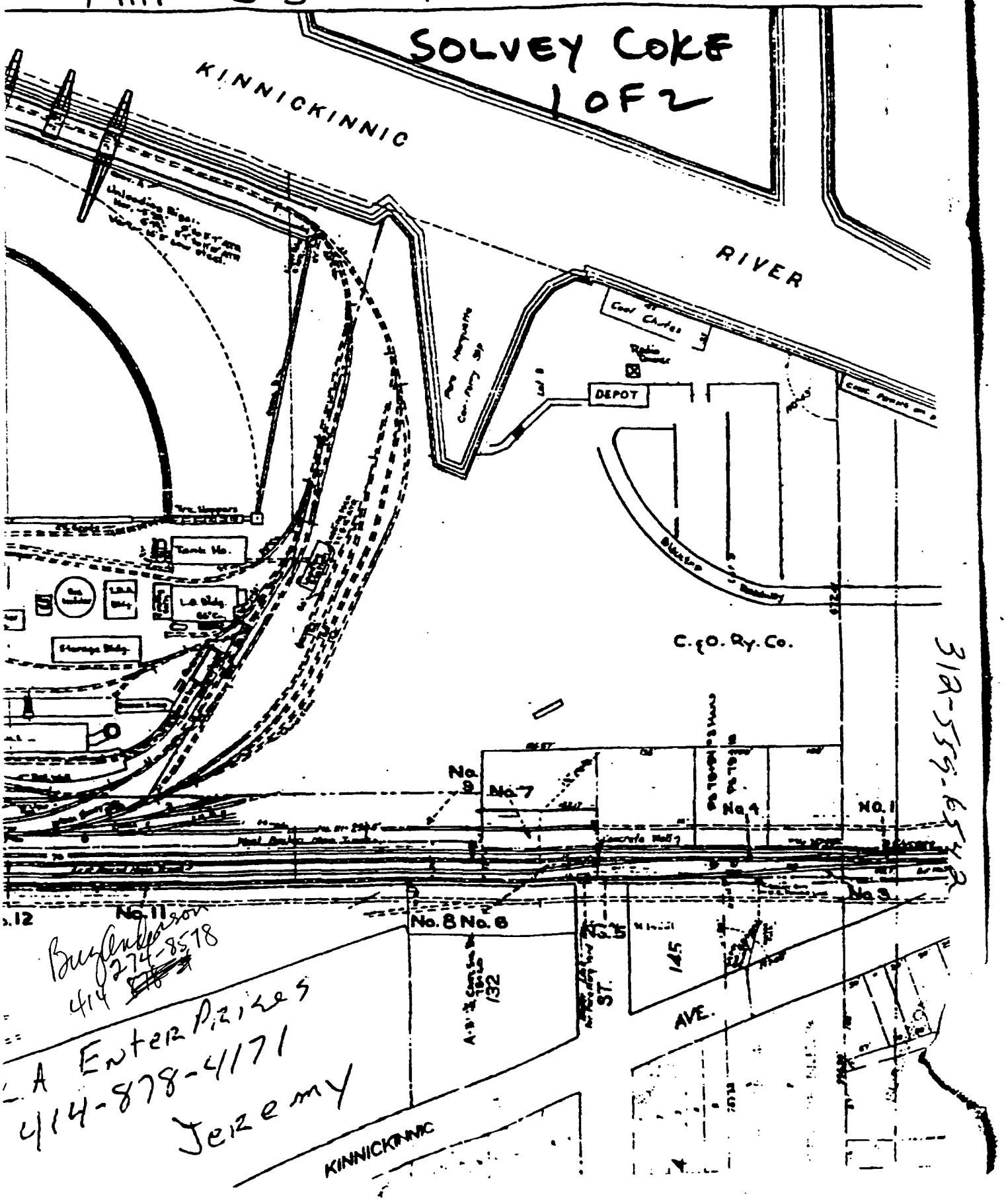

Buy Henderson
414 274-8578

A Enterprises
414-878-4171
Jeremy

312-555-6542

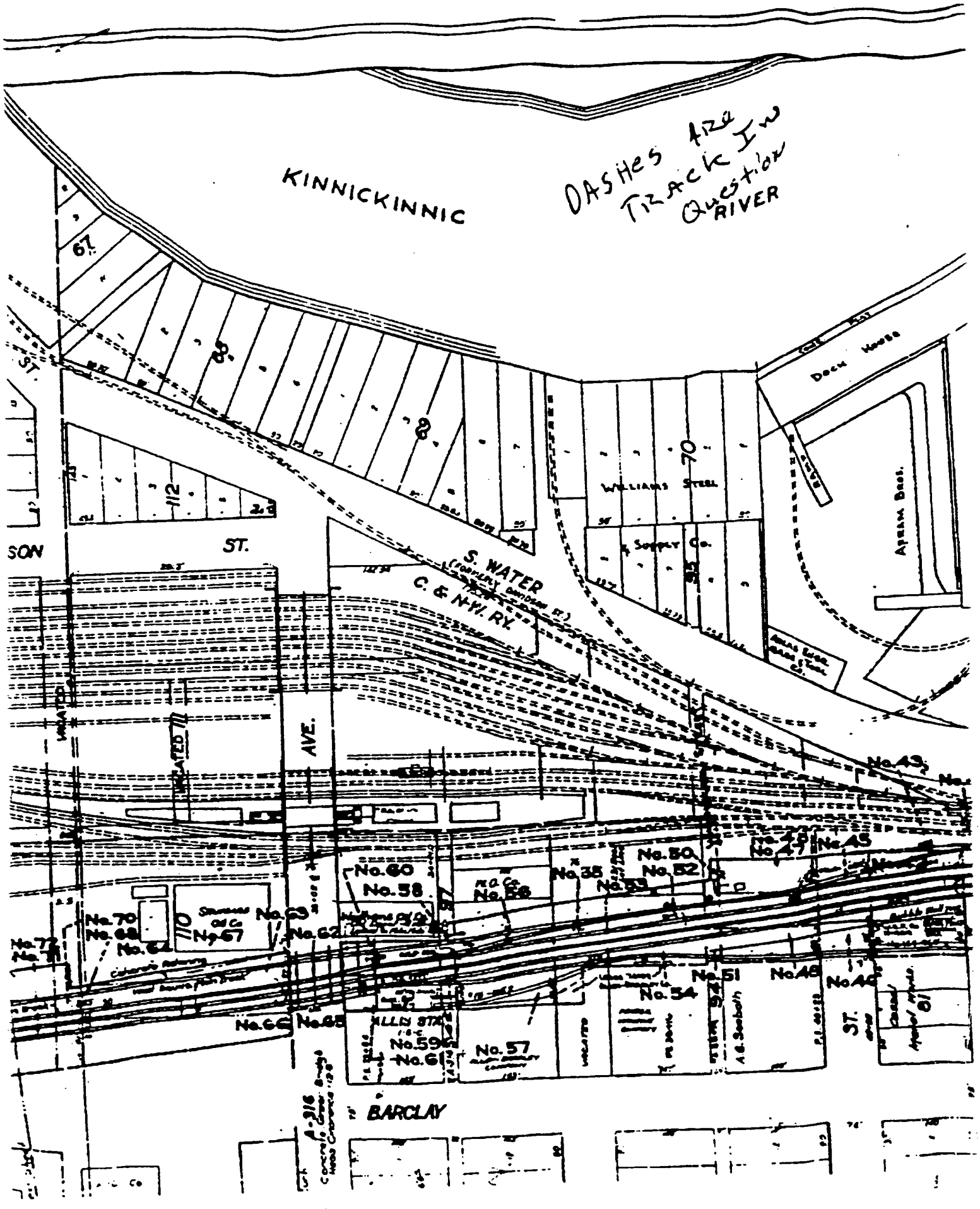
KINNICKINNIC
RIVER
DASHES ARE TRACK IN QUESTION
67
68
69
70
112
ST.
SON
ST.
S. WATER
C. & N.W. RY.
WILLIAMS STEEL
& SUPPLY CO.
DOCK HOUSE
APRAM BROS.
AVE.
VACATED
No.43
No.45
No.47
No.48
No.50
No.52
No.53
No.35
No.56
No.60
No.58
No.63
No.62
No.67
No.70
No.68
No.64
No.72
No.66
No.65
No.59
No.61
No.57
No.54
No.51
No.48
No.46
ST.
BARCLAY

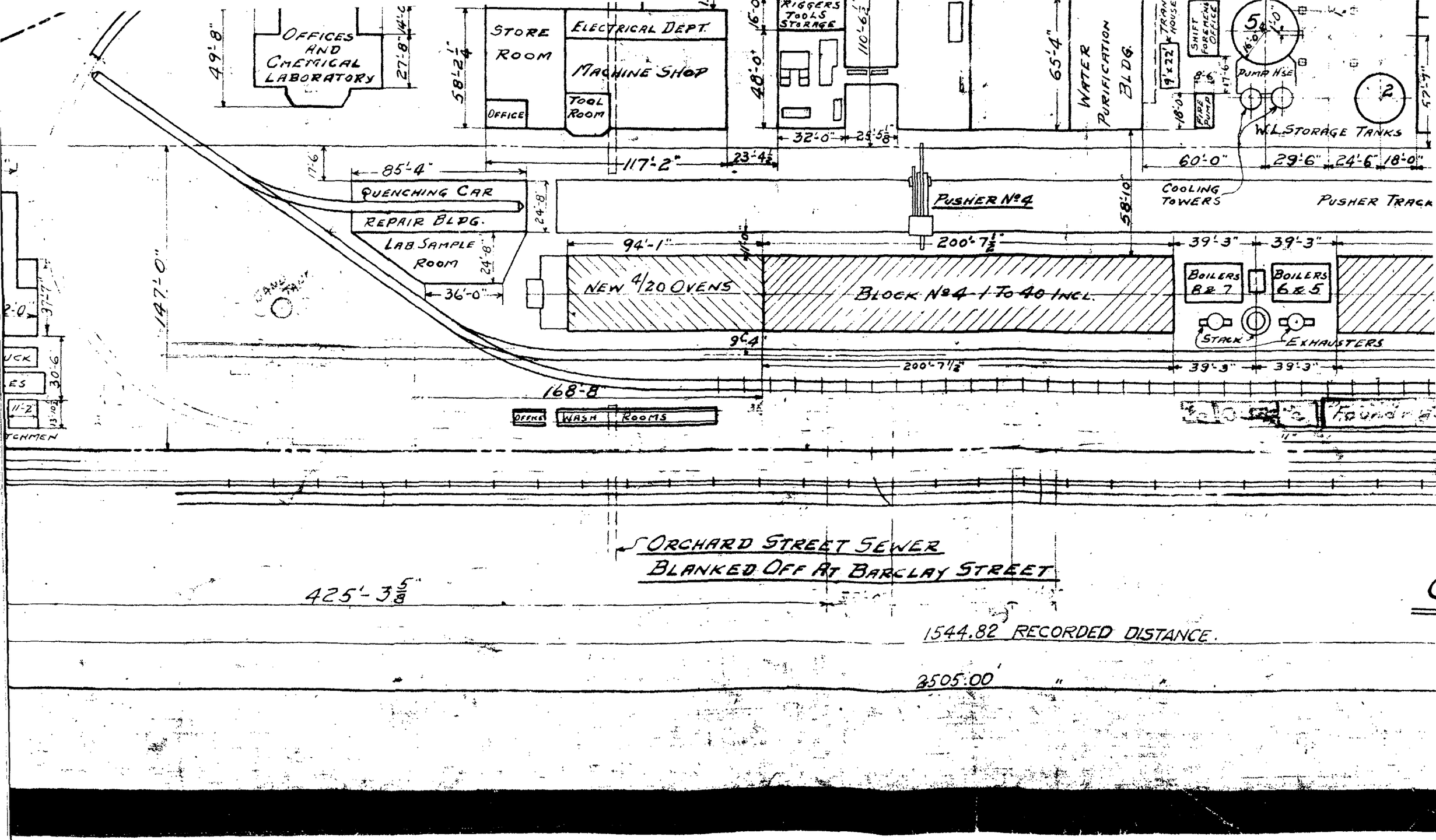

OFFICES AND CHEMICAL LABORATORY
STORE ROOM
ELECTRICAL DEPT.
MACHINE SHOP
OFFICE
TOOL ROOM
RIGGERS TOOLS STORAGE
WATER PURIFICATION BLDG.
TRANSHOUSE
SHIFT FOREMENS OFFICE
PUMP HSE
FIRE PUMP
W.L. STORAGE TANKS
COOLING TOWERS
PUSHER TRACK
QUENCHING CAR
REPAIR BLDG.
LAB SAMPLE ROOM
PUSHER No 4
NEW 4/20 OVENS
BLOCK No 4 - 1 TO 40 INCL.
BOILERS 8 & 7
BOILERS 6 & 5
STACK
EXHAUSTERS
OFFICE
WASH ROOMS
ORCHARD STREET SEWER
BLANKED OFF AT BARCLAY STREET
425'-3 5/8"
1544.82 RECORDED DISTANCE.
2505.00' " "

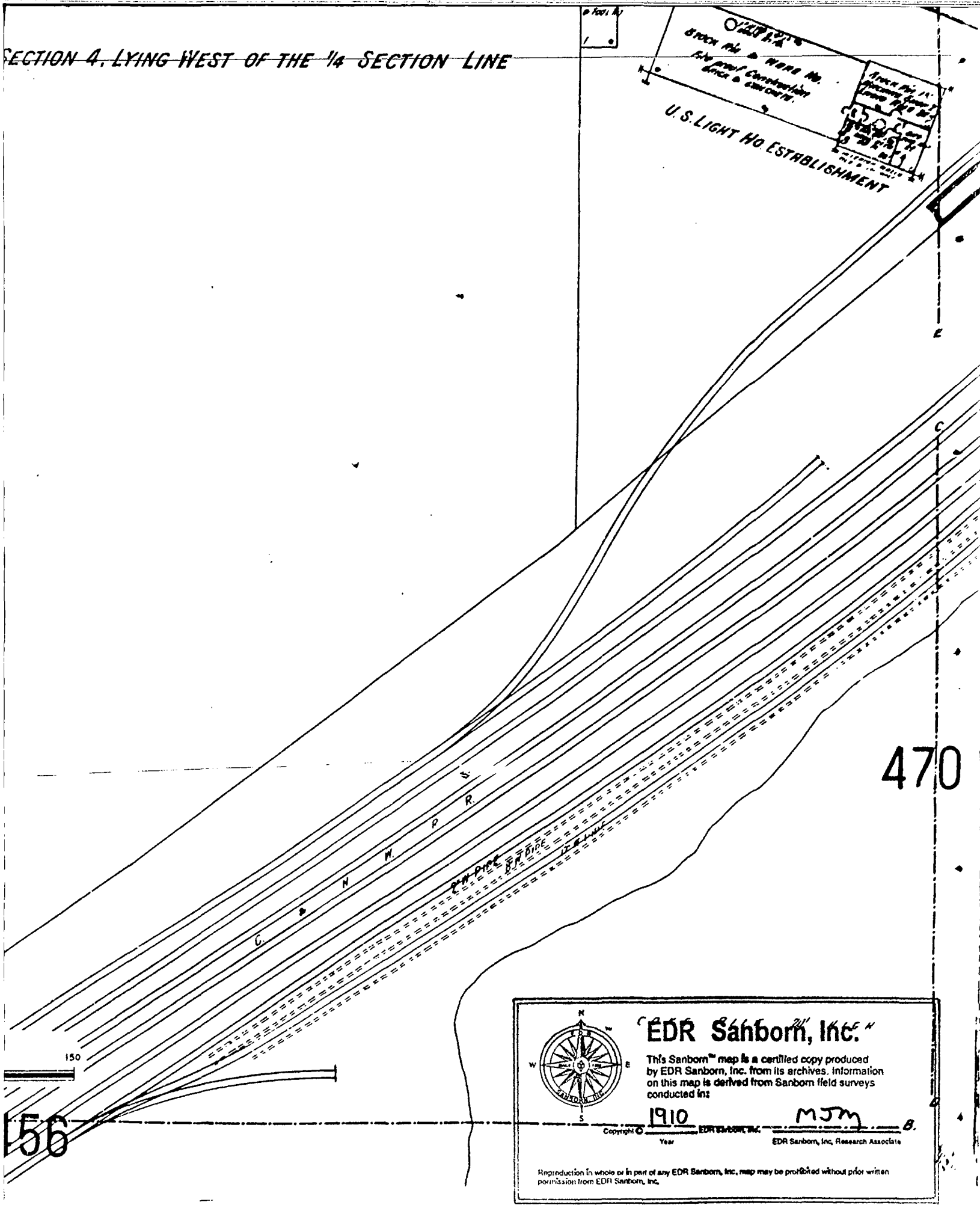
SECTION 4, LYING WEST OF THE 1/4 SECTION LINE
U.S. LIGHT HO. ESTABLISHMENT
C. & N. W. P. R.
470
156
150
EDR Sanborn, Inc.
This Sanborn™ map is a certified copy produced by EDR Sanborn, Inc. from its archives. Information on this map is derived from Sanborn field surveys conducted in:
1910
MJM
Copyright © EDR Sanborn, Inc.
Year
EDR Sanborn, Inc. Research Associate
Reproduction in whole or in part of any EDR Sanborn, Inc. map may be prohibited without prior written permission from EDR Sanborn, Inc.

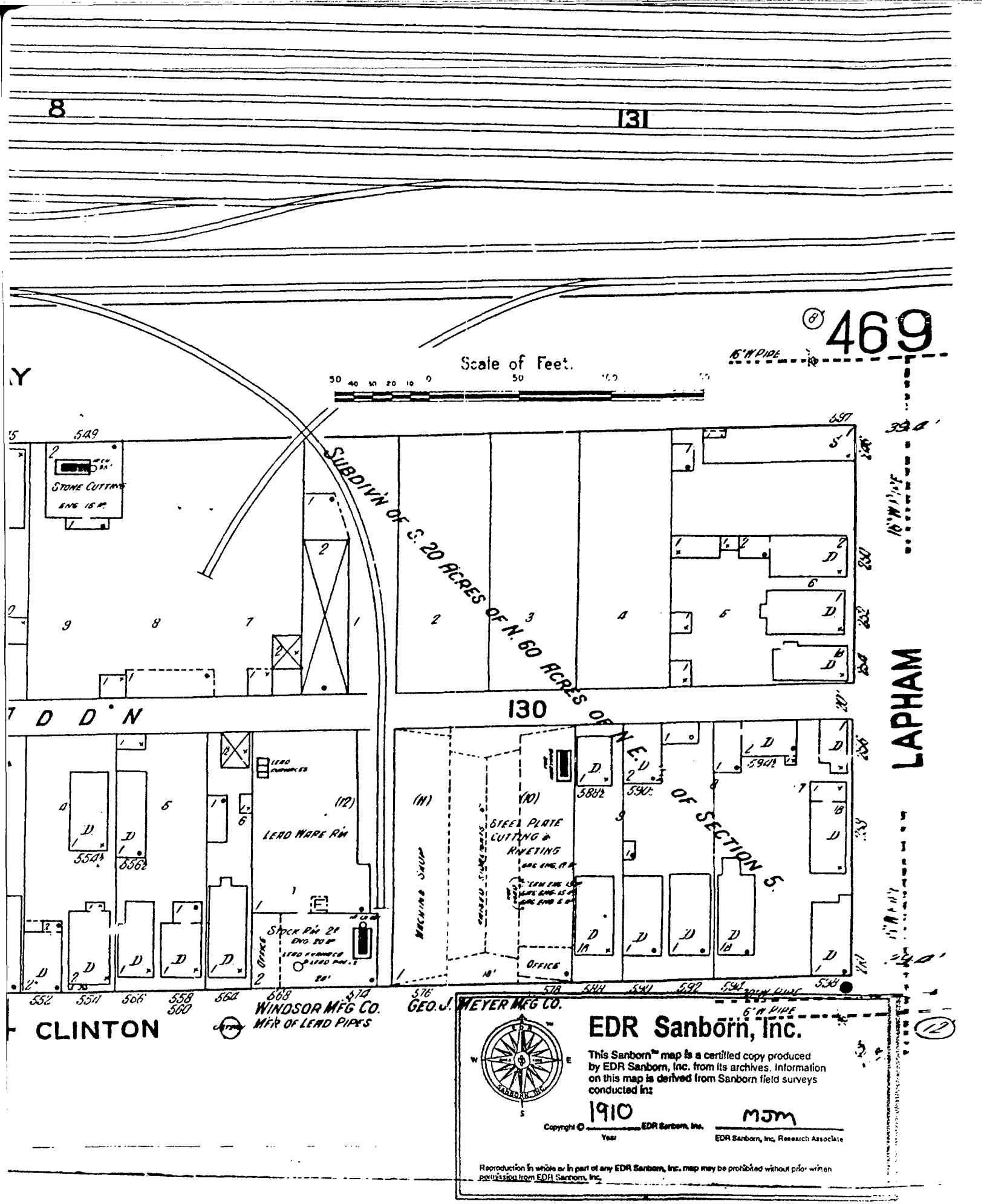

EDR Sanborn, Inc.

This Sanborn™ map is a certified copy produced by EDR Sanborn, Inc. from its archives. Information on this map is derived from Sanborn field surveys conducted in:

Copyright © 1910 EDR Sanborn, Inc.
Year

MJM
EDR Sanborn, Inc. Research Associate

Reproduction in whole or in part of any EDR Sanborn, Inc. map may be prohibited without prior written permission from EDR Sanborn, Inc.

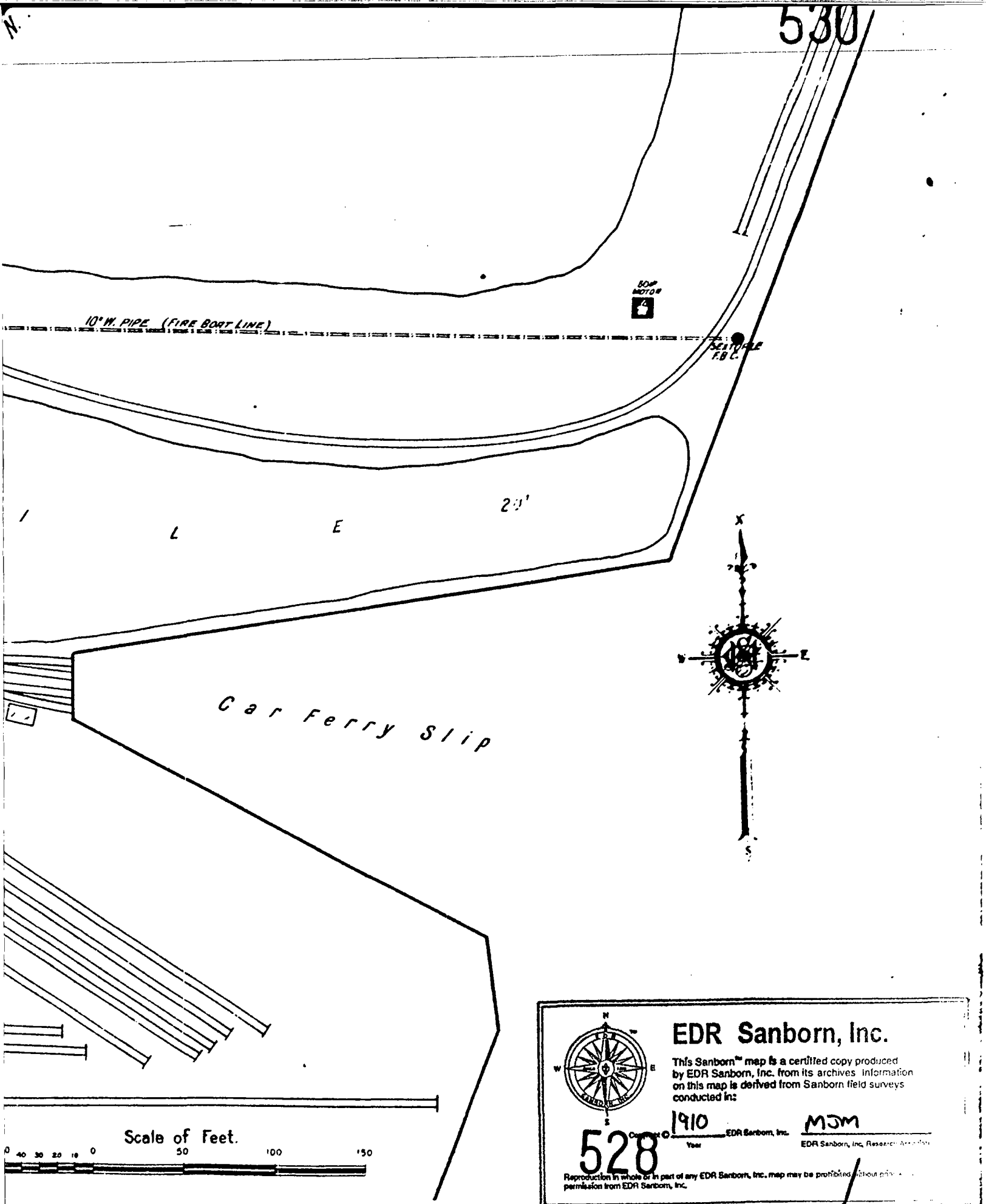
530
N.
10" W. PIPE (FIRE BOAT LINE)
SEXTUPLE F.B.C.
Car Ferry Slip
Scale of Feet.
0 40 30 20 10 0 50 100 150
N
W
E
S
EDR Sanborn, Inc.
This Sanborn™ map is a certified copy produced by EDR Sanborn, Inc. from its archives. Information on this map is derived from Sanborn field surveys conducted in:
1910
Year
EDR Sanborn, Inc.
MJM
EDR Sanborn, Inc. Research Association
528
Reproduction in whole or in part of any EDR Sanborn, Inc. map may be prohibited without prior permission from EDR Sanborn, Inc.

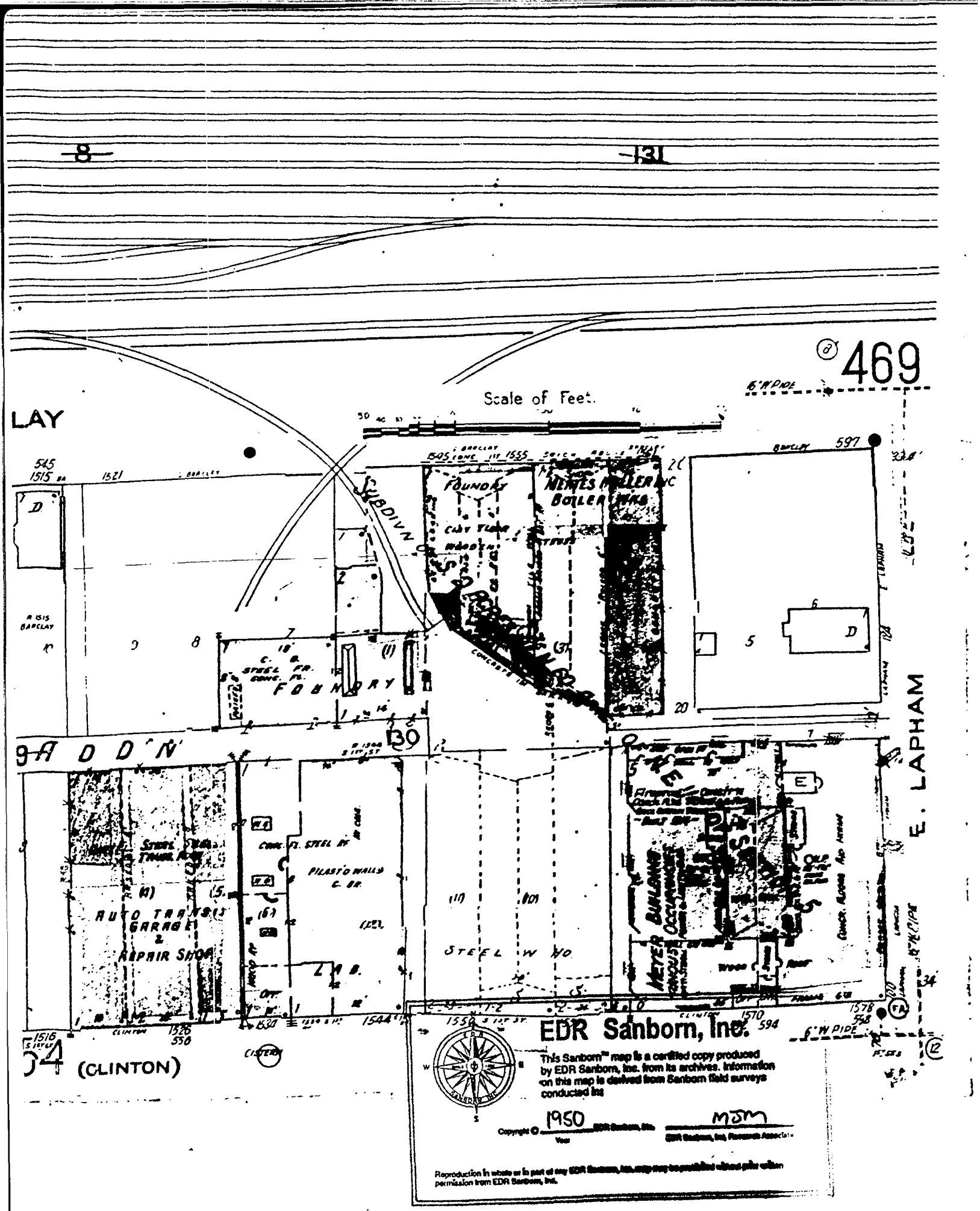

EDR Sanborn, Inc.

This Sanborn™ map is a certified copy produced by EDR Sanborn, Inc. from its archives. Information on this map is derived from Sanborn field surveys conducted in:

Copyright © 1950 EDR Sanborn, Inc. MJM
Year EDR Sanborn, Inc. Research Associate

Reproduction in whole or in part of any EDR Sanborn, Inc. map may be prohibited without prior written permission from EDR Sanborn, Inc.

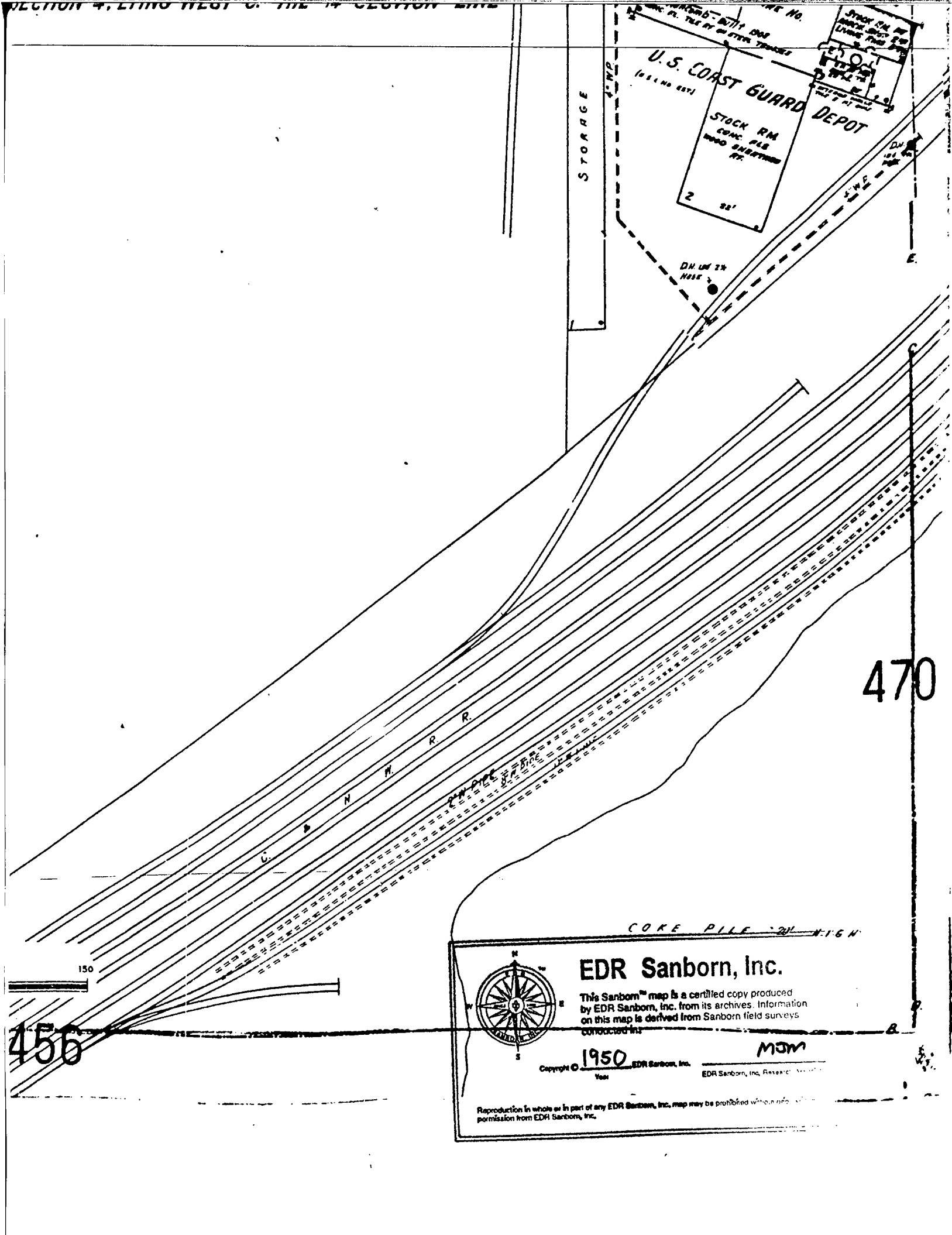
U.S. COAST GUARD DEPOT
STOCK RM
STORAGE
C. & N. W. R. R.
COKE PILE
470
456
150
EDR Sanborn, Inc.
This Sanborn™ map is a certified copy produced by EDR Sanborn, Inc. from its archives. Information on this map is derived from Sanborn field surveys conducted in:
Copyright © 1950 EDR Sanborn, Inc.
Year
MJM
EDR Sanborn, Inc. Research
Reproduction in whole or in part of any EDR Sanborn, Inc. map may be prohibited without
permission from EDR Sanborn, Inc.

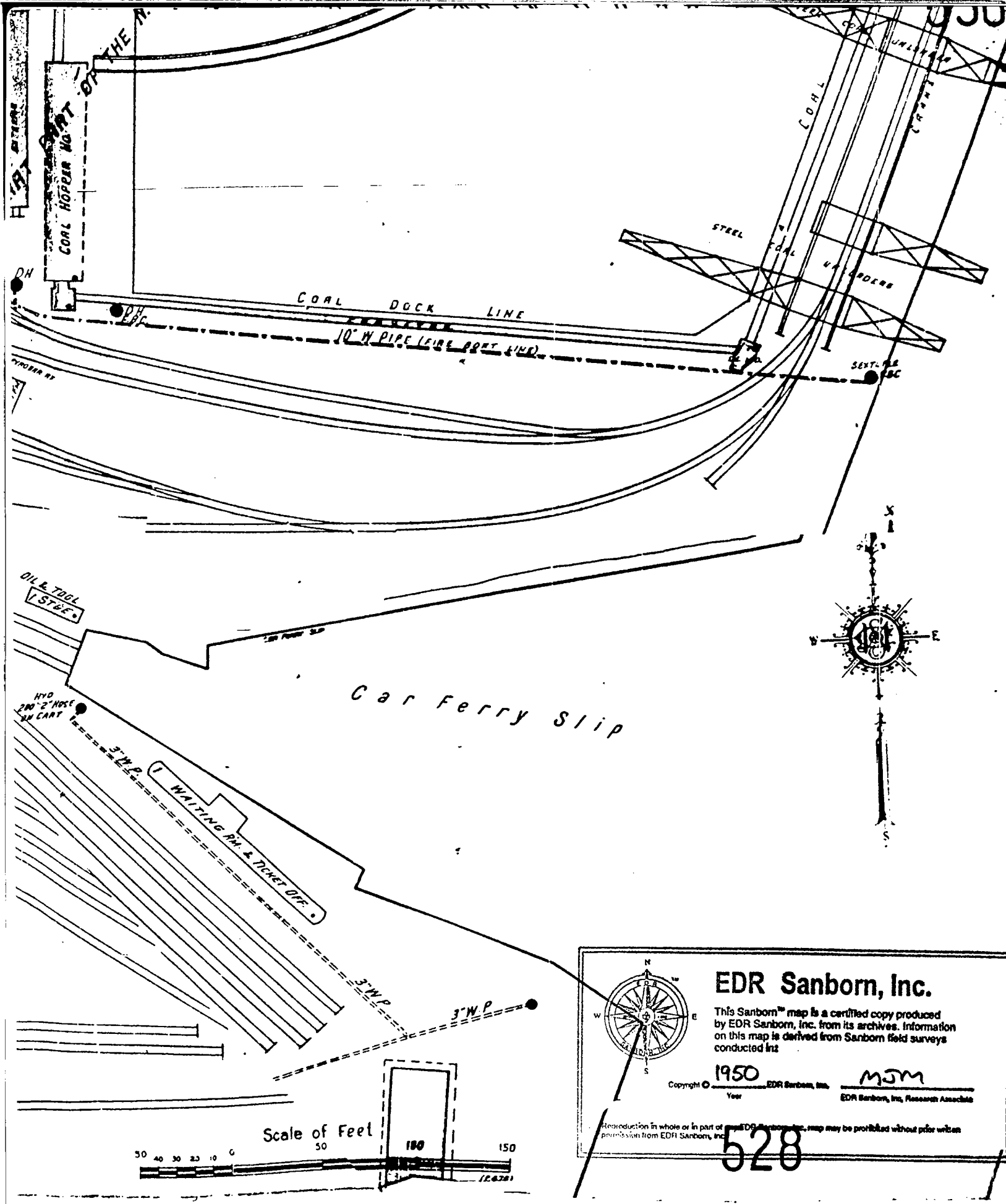
COAL HOPPER NO. 1
COAL DOCK LINE
10" W PIPE (FIRE PORT LINE)
STEEL COAL HOPPERS
COAL
OIL & TOOL STORE
Car Ferry Slip
WAITING RM. & TICKET OFF.
3" W.P.
3" W.P.
3" W.P.
Scale of Feet
50 40 30 20 10 0 50 100 150
EDR Sanborn, Inc.
This Sanborn™ map is a certified copy produced by EDR Sanborn, Inc. from its archives. Information on this map is derived from Sanborn field surveys conducted in:
1950
Year
MJM
EDR Sanborn, Inc. Research Associate
Copyright © EDR Sanborn, Inc.
Reproduction in whole or in part of EDR Sanborn, Inc. map may be prohibited without prior written permission from EDR Sanborn, Inc.

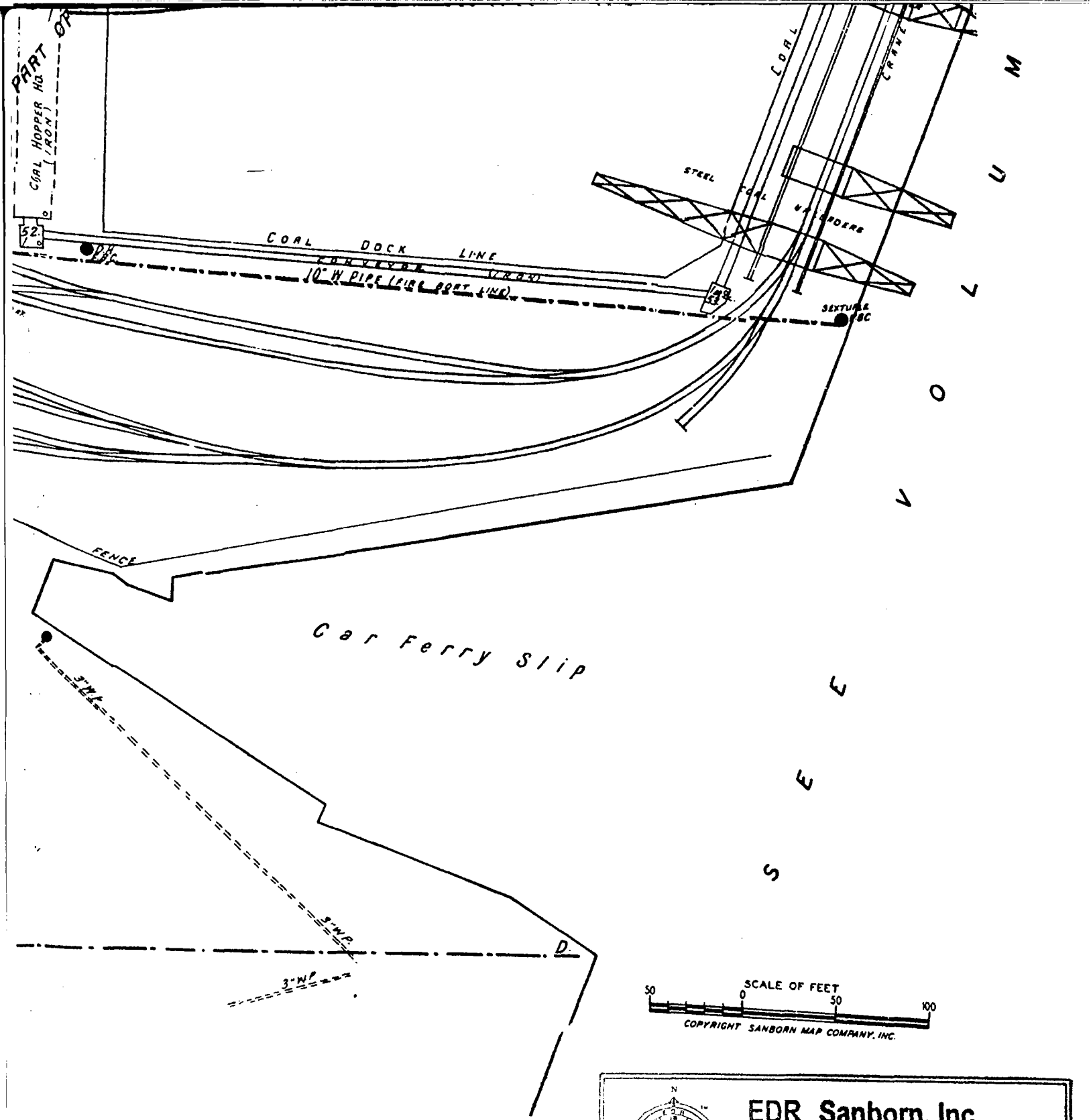

EDR Sanborn, Inc.

This Sanborn™ map is a certified copy produced by EDR Sanborn, Inc. from its archives. Information on this map is derived from Sanborn field surveys conducted in:

Copyright © 1969 EDR Sanborn, Inc.
Year

MJM
EDR Sanborn, Inc. Research Associate

Reproduction in whole or in part of any EDR Sanborn, Inc. map may be prohibited without prior written permission from EDR Sanborn, Inc.

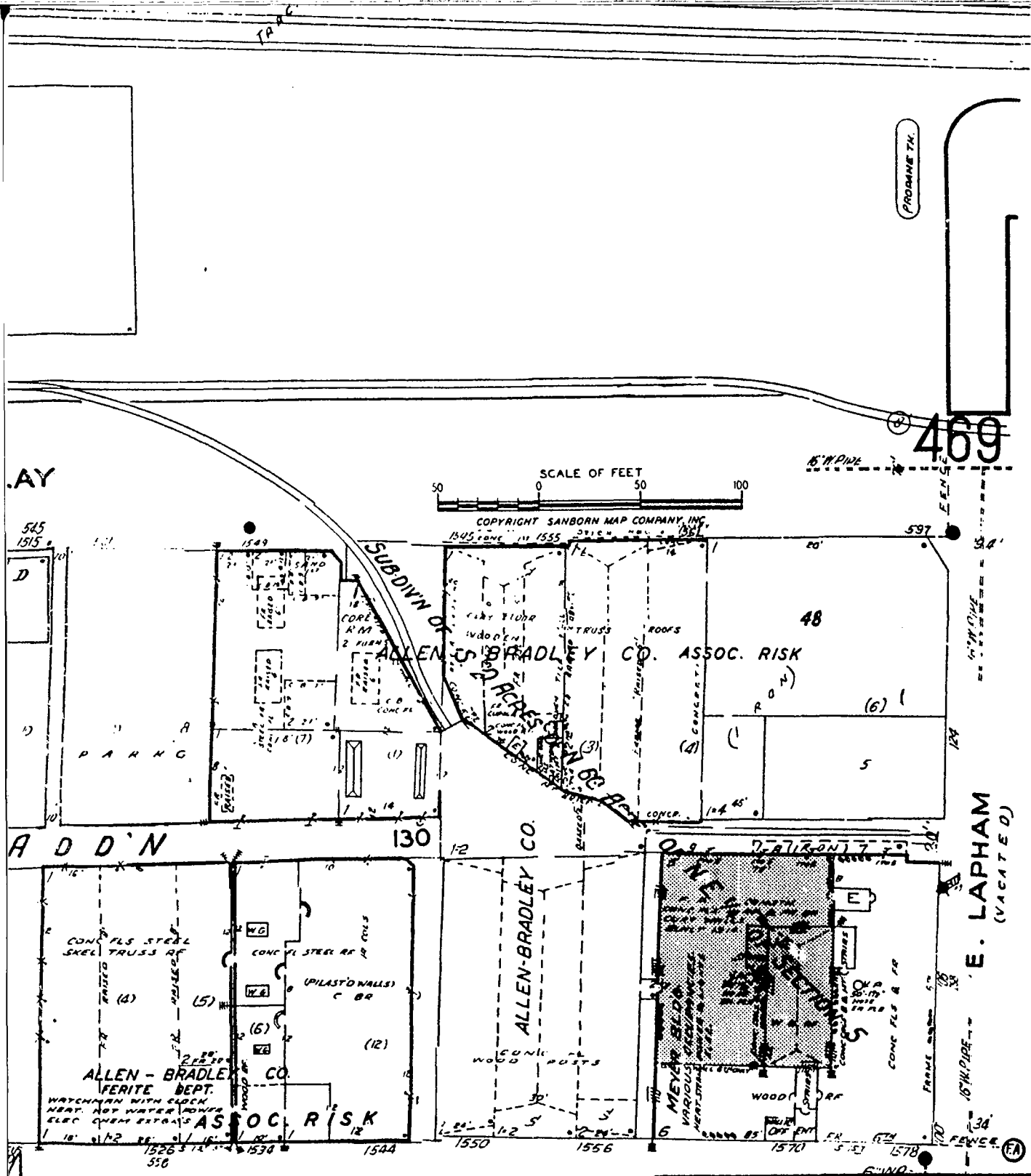

EDR Sanborn, Inc.

This Sanborn™ map is a certified copy produced by EDR Sanborn, Inc. from its archives. Information on this map is derived from Sanborn field surveys conducted in:

Copyright © 1969 EDR Sanborn, Inc.
Year

MJM
EDR Sanborn, Inc. Research Associate

... whole or in part of any EDR Sanborn, Inc. map may be prohibited without prior written ... EDR Sanborn, Inc.

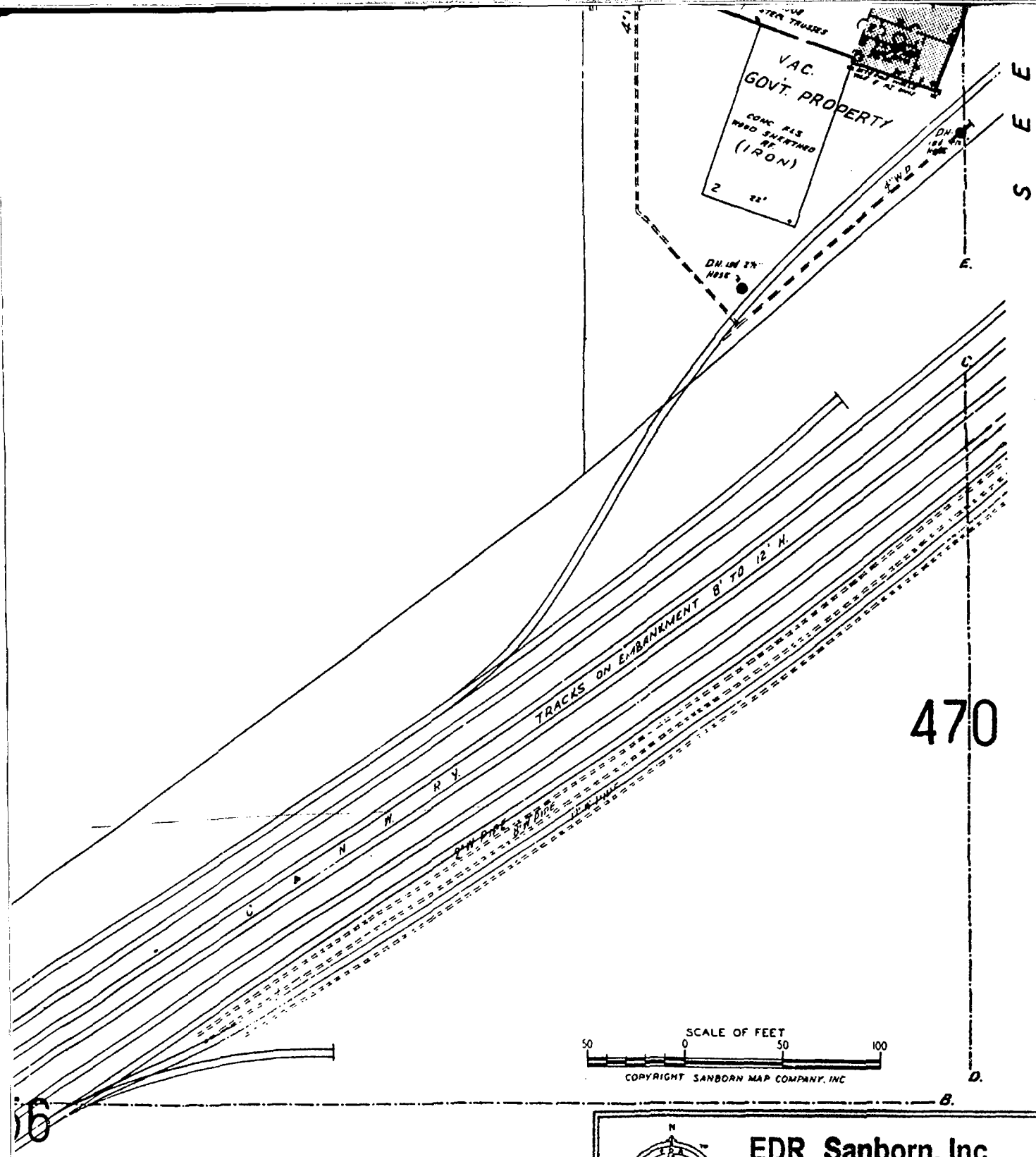

EDR Sanborn, Inc.

This Sanborn™ map is a certified copy produced by EDR Sanborn, Inc. from its archives. Information on this map is derived from Sanborn field surveys conducted its

Copyright © 1969 EDR Sanborn, Inc.
Year

MJM
EDR Sanborn, Inc. Research Associate

Reproduction in whole or in part of any EDR Sanborn, Inc. copyright may be prohibited without prior written permission from EDR Sanborn, Inc.