00050

MONTGOMERY WATSON

MAY 16 1997

May 15, 1997

EPA Region 5 Records Ctr.
248036

Mr. Michael E. Bellot
Remedial Project Manager
U.S. EPA - Region 5
77 West Jackson Boulevard, SR-6J
Chicago, Illinois 60604-3590

Re: Blackwell Landfill NPL Site
DuPage County, Illinois

Dear Mr. Bellot:

As discussed in our April 23, 1997 meeting, I am enclosing photographs of the north and west stormwater collection systems at the Blackwell Landfill NPL Site. If you have any questions or comments regarding the enclosed photographs, please do not hesitate to contact me at (630) 691-5000.

Sincerely,

MONTGOMERY WATSON

Walter G. Buettner, P.E.
Supervising Engineer

Enclosures: Photographs stormwater collection systems

cc: Mr. Joseph Benedict, Forest Preserve District
Mr. Rick Lanham, IEPA
Mr. Kostas Dovantis, PRC
Mr. Kurt Lindland, U.S. EPA Assistant Regional Counsel

BPG/WGB
J:\1252\008\00801b20.DOC
1252008.04090040

2100 Q[illegible] Drive
A[illegible]
[illegible]
Tel 630 691 5000
Fax 630 691 5133

Photograph No. 1

West Stormwater Pipe Looking
South from Undesignated Manhole
Dated 8/84

Photograph No. 2

West Stormwater Pipe Looking
North from Undesignated Manhole
Dated 8/84

MONTGOMERY WATSON
Chicago, Illinois

j:1252\008\00801a46.dwg

BLACKWELL LANDFILL NPL SITE
DUPAGE COUNTY, ILLINOIS

Photographs of the Construction of
Stormwater Collection Systems

Photograph No. 3

North Collector Basin
for West Stormwater
Collection System
Dated 8/84

MONTGOMERY WATSON
Chicago, Illinois

j:\1252\008\00801a50.dwg

BLACKWELL LANDFILL NPL SITE
DUPAGE COUNTY, ILLINOIS
Photograph of North Collector Basin

Photograph No. 4

North Collector Trench
Under Construction
Dated 6/82

Photograph No. 5

Collector Trench
Approaching MH-3
Dated 6/82

MONTGOMERY WATSON
Chicago, Illinois

j:\1252\008\00801a45.dwg

BLACKWELL LANDFILL NPL SITE
DUPAGE COUNTY, ILLINOIS

Photographs of Collector Trenches

Photograph No. 6

North Collector
Trench
Dated 6/82

Photograph No. 7

North Collector
Trench
Dated 6/82

MONTGOMERY WATSON
Chicago, Illinois
j:\1252\008\00801a47.dwg

BLACKWELL LANDFILL NPL SITE
DUPAGE COUNTY, ILLINOIS
Photographs of North Collector Trench

Photograph No. 8

Lateral Trench off
Collector Trench
Dated 6/82

Photograph No. 9

North Collector
Trench
Dated 6/82

MONTGOMERY WATSON
Chicago, Illinois
j:\1252\008\00801a48.dwg

BLACKWELL LANDFILL NPL SITE
DUPAGE COUNTY, ILLINOIS
Photographs of Lateral and Collector Trenches

Photograph No. 10



Manhole No.2 with
Collector Trench
Dated 6/82

Photograph No. 11



Construction of
Manhole No.3
Dated 6/82

MONTGOMERY WATSON
Chicago, Illinois

j:\1252\008\00801a49.dwg

BLACKWELL LANDFILL NPL SITE
DUPAGE COUNTY, ILLINOIS
Photographs of Manholes 2 and 3

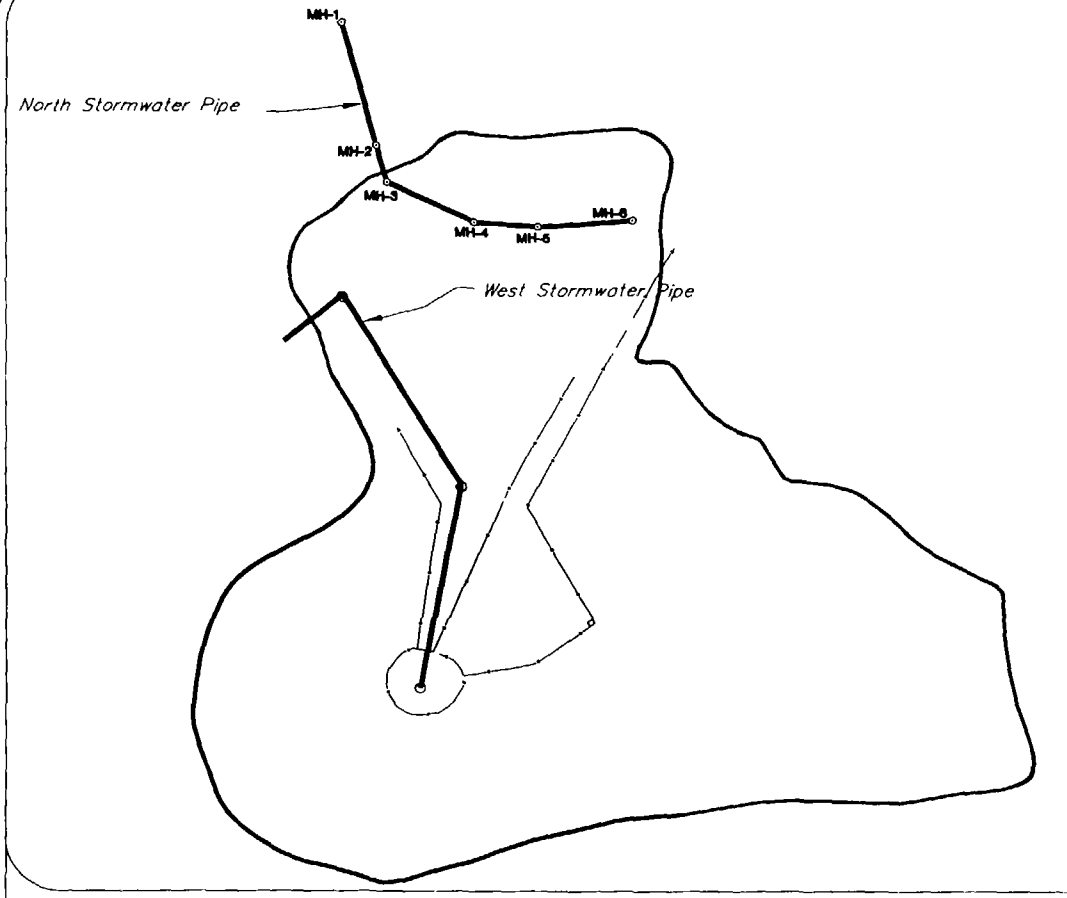

Legend:

Stormwater Pipe

MH-1 Manhole

Fence

Approx. Limits of Refuse

Notes:

1. Location of Stormwater Pipe Approximate

2. Approximate Limits of Refuse from Predesign Report (Montgomery Watson, April 1997)

MONTGOMERY WATSON
Chicago, Illinois

BLACKWELL LANDFILL NPL SITE, DUPAGE COUNTY, ILLINOIS

STORMWATER COLLECTION PIPES