SDMS US EPA Region V

Imagery Insert Form

Document ID: 165964

Some images in this document may be illegible or unavailable in SDMS. Please see reason(s) indicated below:

[X] Illegible due to bad source documents. Image(s) in SDMS is equivalent to hard copy.

Specify Type of Document(s) / Comments:

TEXT IN BLACK BOXES ILLEGIBLE, FIG. 4-1

[ ] Includes _____ COLOR or _____ RESOLUTION variations.
Unless otherwise noted, these pages are available in monochrome. The source document page(s) is more legible than the images. The original document is available for viewing at the Superfund Records Center.

Specify Type of Document(s) / Comments:

[ ] Confidential Business Information (CBI).
This document contains highly sensitive information. Due to confidentiality, materials with such information are not available in SDMS. You may contact the EPA Superfund Records Manager if you wish to view this document.

Specify Type of Document(s) / Comments:

[ ] Unscannable Material:
Oversized ____ or ____ Format.
Due to certain scanning equipment capability limitations, the document page(s) is not available in SDMS. The original document is available for viewing at the Superfund Records center.

Specify Type of Document(s) / Comments:

[ ] Document is available at the EPA Region 5 Records Center.

Specify Type of Document(s) / Comments:

Rev. 07/10/02

CDM Camp Dresser & McKee

165964

0003051

Report

FINAL DRAFT
Kalamazoo River
Ecological Risk Assessment (ERA)

Allied Paper, Inc. / Portage Creek / Kalamazoo River Superfund Site

August 1997

Contents

List of Figures

List of Tables

Section 1 Introduction 1-1

1.1 Site Description and History 1-1
1.2 Report Objectives 1-3

Section 2 Problem Formulation 2-1

2.1 Stressor Identification 2-1
2.1.1 Chemical Stressors 2-1
2.1.2 Physical Stressors 2-1

2.2 Ecological Resources Potentially at Risk 2-2

2.2.1 Habitat Descriptions 2-2
2.2.2 Impacts to Ecological Resources 2-5
2.2.3 Identification of Potential Receptors 2-6

2.3 Identification of Endpoints 2-18

2.3.1 Assessment Endpoints 2-18
2.3.2 Measurement Endpoints 2-19

2.4 Site Conceptual Model 2-20

Section 3 Analysis Phase 3-1

3.1 Ecological Exposure Assessment 3-1

3.1.1 Exposure Profiles - PCBs 3-1
3.1.2 Exposure Profiles - Non-Chemical Stressors 3-4
3.1.3 Exposure Scenarios 3-5
3.1.4 Exposure Analysis 3-8
3.1.5 Food Web/Food Chain Modeling 3-8
3.1.6 Uncertainty Evaluation - Exposure Assessment 3-21

3.2 Ecological Effects Assessment 3-23
3.2.1 Evaluation of Effects Data 3-23
3.2.2 Stressor-Response Profiles 3-26
3.2.3 Uncertainty Evaluation - Effects Assessment 3-28

Section 4 Risk Characterization 4-1

4.1 Risks from Chemical Stressors 4-1

4.1.1 Risk from PCBs in Surface Water (direct contact) 4-1
4.1.2 Risks from PCBs in Streambed Sediment (direct contact) 4-3
4.1.3 Risks from PCBs in Floodplain Sediment and Surface Soil (direct contact) 4-3
4.1.4 Risks from PCBs in Food Items (ingestion) 4-7

4.2 Risks from Non-Chemical Stressors 4-12
4.3 Risk Summary and Ecological Significance 4-13
4.4 Uncertainty Evaluation - Risk Characterization 4-14
4.5 Remediation Issues 4-16
4.5.1 Summary of Recommended Cleanup Values 4-17

Section 5 References 5-1

Appendix A Lists of Plant and Animal Species Present or Potentially Present at the Kalamazoo River Superfund Site

Appendix B Exposure Related Data for Representative Receptors

Appendix C PCB Food Web Model for the Kalamazoo River Superfund Site

List of Figures

Figure

1-1 Kalamazoo River Ecological Risk Assessment Study Area 1-2

2-1 Observed PCB Concentrations in Aquatic and Terrestrial Media in the Background Area 2-6

2-2 Observed PCB Concentrations in Aquatic Media at Morrow Lake Area 2-7

2-3 Observed PCB Concentrations in Aquatic Media at ABSA4 2-8

2-4 Observed PCB Concentrations in Terrestrial Media at TBSA Locations Upstream of Plainwell Dam 2-9

2-5 Observed PCB Concentrations in Aquatic and Terrestrial Media Upstream of Plainwell Dam 2-10

2-6 Observed PCB Concentrations in Aquatic Media Upstream Otsego City Dam 2-11

2-7 Observed PCB Concentration in Aquatic and Terrestrial Media at Trowbridge Dam Area Upstream to Otsego 2-12

2-8 Observed PCB Concentrations in Terrestrial Media at TBSA Locations Upstream of Trowbridge and Otsego Dams 2-13

2-9 Observed PCB Concentrations in Aquatic Media at Lake Allegan 2-14

2-10 Observed PCB Concentrations in Aquatic and Terrestrial Media Downstream of Allegan Dam 2-15

2-11 Observed PCB Concentrations in Aquatic Media at ABSA II 2-16

2-12 API/PC/KR - ERA Conceptual Model - Part 1 Potential Exposure Scenarios 2-21

3-1 Aquatic and Terrestrial Food Web 3-9

4-1 Total PCB Concentration API/PC/KR Surface Water 4-2

4-2 Total PCB Concentration API/PC/KR Streambed Sediment 4-4

4-3 Total PCB Concentration API/PC/KR Floodplain Sediment 4-5

4-4 Total PCB Concentration API/PC/KR Surface Soil 4-6

List of Tables

Table

2-1 Polychlorinated Biphenyls (PCBs) Detected in API/PC/KR Abiotic and Biological Samples 2-2

3-1 Exposure Profile for PCBs Sitewide Concentrations in Abiotic Media 3-1

3-2 Exposure Profile for PCBs Chemical Properties 3-3

3-3 Exposure Information for Representative Ecological Receptors 3-6

3-4 Potential Exposure Via Contaminant Ingestion Pathway for Representative Aquatic and Terrestrial Organisms 3-10

3-5 Maximum Concentration and Distribution of Total PCBs in Sampled Biota and Abiotic Media 3-12

3-6 Calculated Aquatic BCFs, Terrestrial BAFs for Representative Food Web Species 3-18

3-7 PCB Stressor-Response Profiles 3-24

4-1 Summary of the Kalamazoo River Superfund Site PCB Food Web Model for Terrestrial Species 4-8

4-2 Calculation of Threshold Values for PCBs in Surface Soil for Representative Terrestrial Food Web Species 4-9

4-3 Summary of Risk Potential to Ecological Receptors 4-11

4-4 Summary of Remediation Issues Relating to Ecological Risk 4-18

A-1 Plant and Animal Species of Special Concern Potentially Occurring In or Near the API/PC/KR Area A-1

A-2 Plant Species Potentially Occurring In or Near the API/PC/KR Area A-7

A-3 Insect Species Potentially Occurring In or Near the API/PC/KR Area A-10

A-4 Fish Species Potentially Occurring In or Near the API/PC/KR Area A-11

A-5 Amphibians Potentially Occurring In or Near the API/PC/KR Area A-13

A-6 Reptiles Potentially Occurring In or Near the API/PC/KR Area A-14

A-7 Avian Species Potentially Occurring In or Near the API/PC/KR Area A-15

A-8 Mammals Potentially Occurring In or Near the API/PC/KR Area A-21

C-1 Kalamazoo River Superfund Site PCB Food Web Model C-1

Section 1
Introduction

1.1 Site Description and History

The Kalamazoo River drainage basin encompasses approximately 2,000 square miles. The main stem of the Kalamazoo River begins in Albion, Michigan at the confluence of the North and South Branches of the Kalamazoo River, and flows northwesterly for 123 miles through Calhoun, Kalamazoo, and Allegan Counties to Lake Michigan at Saugatuck. The Kalamazoo River is fed by more than 400 miles of tributaries, including Portage Creek. Portage Creek begins in Portage, Michigan and including its west fork, flows a distance of approximately 18.5 miles.

The Allied Paper, Inc./Portage Creek/Kalamazoo River Superfund Site (API/PC/KR) includes three miles of Portage Creek, from just upstream of the Allied Paper facilities, downstream to its confluence with the Kalamazoo River, and 35 miles of the Kalamazoo River, from the Portage Creek confluence downstream to the Allegan City Dam (Figure 1-1). The National Priorities List (NPL) Study Area defined in Michigan Environmental Response Act 307, includes the Kalamazoo River from the Morrow Pond Dam downstream to Lake Michigan and Portage Creek from just upstream of the Allied Paper facilities downstream to the creek's confluence with the Kalamazoo River. The International Joint Commission Area of Concern extends from the Lake Allegan Dam downstream to Lake Michigan.

The Kalamazoo River is an alternating series of free flowing sections and impoundments formed by low level dams. The Plainwell, Otsego, and Trowbridge Dams have been removed to their sill levels, exposing approximately 507 acres of former sediments as floodplain soils (Blasland, Bouck & Lee, Inc. 1992). Since these impoundments are all located downstream of the paper mills and landfills which are the PCB sources, they serve as natural sinks for PCB-contaminated sediments. The former dams continue to impound water. The Otsego City Da, Allegan City Dam, and the Allegan Lake Dam are still intact and are used to produce hydroelectric power (Blasland, Bouck & Lee, Inc. 1992).

The NPL identified polychlorinated biphenyls (PCBs) as the primary contaminant of concern at the API/PC/KR. PCBs were introduced to the environment as a result of industrial use of the river. The primary industrial activity associated with PCB releases into the Kalamazoo River environment was the recycling of PCB-containing carbonless copy paper at several area paper mills. In the process of de-inking and re-pulping recycled paper, paper mills produce substantial quantities of paper waste. During the period from 1957 to 1971, carbonless copy paper contained PCBs as an ink solvent. Kalamazoo-area paper mills that de-inked or re-pulped the PCB-containing carbonless copy paper thereby incorporated PCBs in their waste streams. These paper mills disposed of their wastes in several ways that resulted in releases of PCBs to the environment, including direct discharge of wastes to Portage Creek and the Kalamazoo River and placement of wastes in disposal areas from which PCBs are leached or eroded. In addition, PCBs are persistent in the environment and degradation via chemical oxidation, hydrolysis, and photolysis in soil or aquatic systems is generally insignificant (Blasland, Bouck & Lee, Inc. 1992). Therefore, PCBs continue to pose a problem at the API/PC/KR.

A more detailed description of the physical settings and characteristics of the API/PC/KR is provided in Description of the Current Situation report (Blasland, Bouck & Lee, Inc. 1992).

In 1993, Camp Dresser & McKee (CDM) prepared a Biota Sampling Plan (CDM 1993) that outlined sampling activities for the collection of selected biota within the study area. Sampling of biota was conducted to determine current levels of PCBs in resident biota. Based upon these field studies a site-specific model was developed to evaluate bioaccumulation and risk, upon which remedial activities may be based. Field sampling was conducted by Blasland, Bouck & Lee, Inc. with oversight by CDM and the Michigan Department of Environmental Quality (MDEQ). Biological tissue and corresponding abiotic media data collected in the study area were used in this Ecological Risk Assessment (ERA).

1.2 Report Objectives

ERAs evaluate the likelihood that adverse ecological effects may occur or are occurring at a site as a result of exposure to single or multiple chemical or physical stressors (EPA 1992a). Risks result from contact between ecological receptors and stressors that are of sufficiently long duration and of sufficient intensity to elicit adverse effects (EPA 1992a). The primary purpose of this ERA is to identify and describe actual or potential onsite conditions that can result in adverse effects to present or future ecological receptors. Sufficient recent site-specific information is available to allow this ERA to focus on the primary ecological stressors present at this site. These primary stressors have been identified as polychlorinated biphenyls (PCBs). This ERA focuses on comparing measured or estimated PCB exposures with observed or predicted biological effects. This ERA also provides information that can help establish remedial priorities and serve as a scientific basis for regulatory and remedial actions for the Kalamazoo River Superfund Site (API/PC/KR).

The approach used to conduct this ERA is based on site-specific information and on recent EPA guidance, primarily *The Framework for Ecological Risk Assessment* (Framework Document, EPA 1992a). EPA (1989; 1992a) and others (e.g., Barnthouse, et al. 1986) recognize that methods for conducting ERAs must be site-specific, and guidance for conducting ERAs (EPA 1992a and EPA 1989) are therefore not intended to serve as detailed, specific guidance documents. As much as practicable, the methods, recommendations, and terminology of the Framework Document are used to conduct this ERA. The organization of this ERA follows the format presented in the 1992 Framework Document, with some modifications made for site-specific considerations and readability. The primary components of this ERA are Problem Formulation (Section 2), Analysis Phase (Section 3), and Risk Characterization (Section 4).

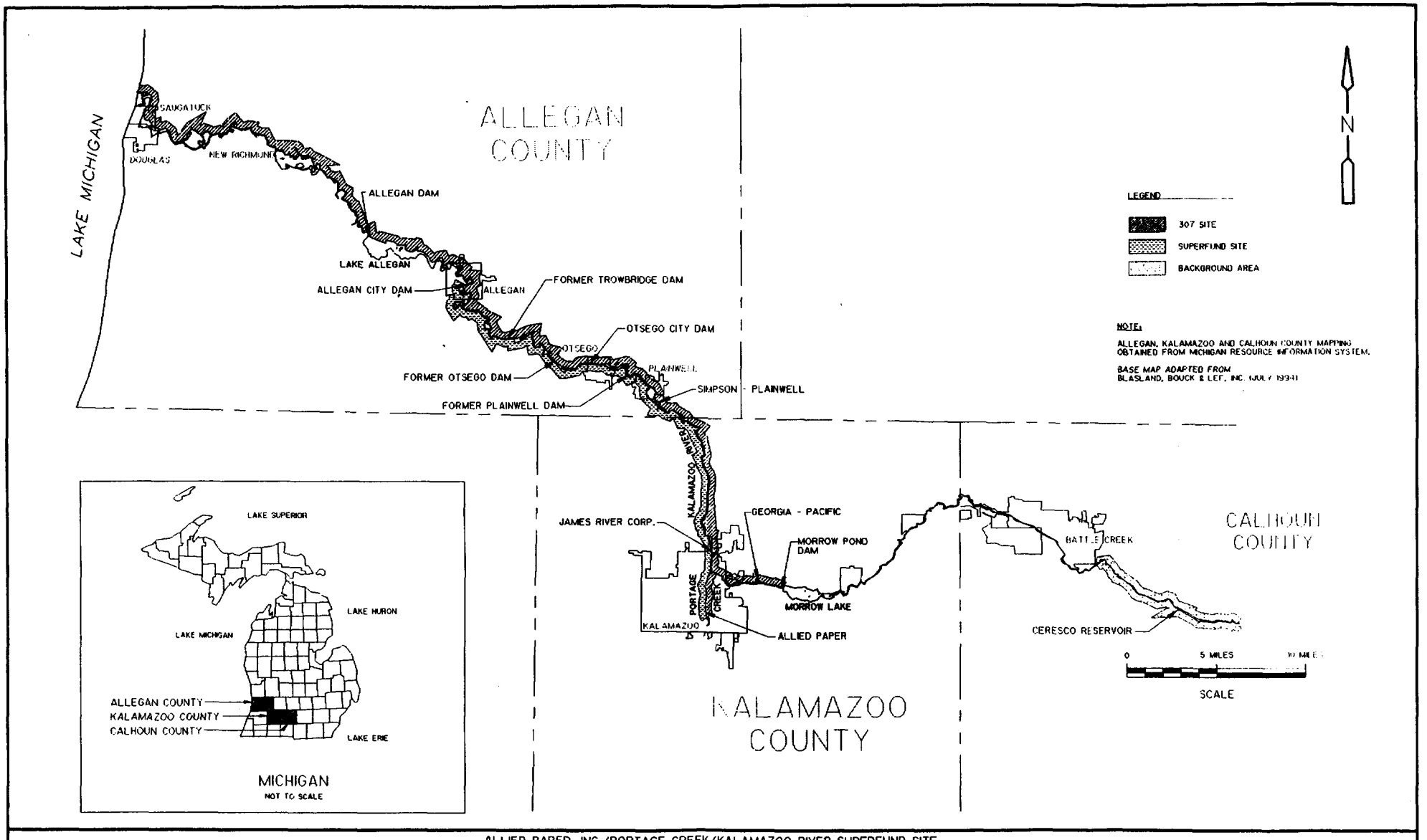

ALLIED PAPER, INC./PORTAGE CREEK/KALAMAZOO RIVER SUPERFUND SITE

KALAMAZOO RIVER ECOLOGICAL RISK ASSESSMENT
STUDY AREA

CDM
environmental engineers, scientists.

Section 2
Problem Formulation

The Problem Formulation phase of this ERA establishes the goals and describes the scope and focus of the assessment. In addition, this phase considers site-specific regulatory and policy issues and requirements and preliminarily identifies potential stressors (Section 2.1) and ecological resources potentially at risk (Section 2.2). The outcome of Problem Formulation is the site-specific conceptual model, which describes potential exposure pathways and the relationship between remedial action objectives, assessment endpoints and measurement endpoints. Endpoints are defined and discussed in Section 2.3, and the site conceptual model is described in Section 2.4.

2.1 Stressor Identification

This ERA is focused on the potential ecological effects associated with PCB contamination of surface water, sediment, surface soil and biota. Current levels of PCB contamination in these media can adversely affect aquatic and terrestrial ecosystems in and adjacent to the Kalamazoo River. Other chemical stressors and physical (non-chemical) stressors such as habitat disturbance can also cause adverse ecological effects at this site. PCB contamination is considered to be primary focus of this ERA because of the current magnitude and distribution of PCBs throughout the site (Figure 1-1). This ERA does not, therefore, consider the additional incremental effects that may be caused by other chemical stressors. Such effects are likely to be relatively minor compared to the actual or potential effects due to PCB exposures. Physical stressors such as habitat disturbance or destruction caused, for example, by dams, agricultural use, or industrial use can also be critical to ecosystem health. A complete assessment of potential effects from physical or non-chemical stressors are, however, beyond the scope of this focused ERA.

2.1.1 Chemical Stressors

Dissolved and particulate-sorbed PCBs occur within and adjacent to the API/PC/KR boundaries. Based on extensive data for this site, the primary chemicals or groups of chemicals of potential concern for the API/PC/KR are PCBs, especially those with higher chlorine (Cl) content such as Aroclor 1016 (40 percent Cl by weight), 1242 (42 percent Cl), 1248 (48 percent Cl), 1254 (54 percent Cl), and 1260 (60 percent Cl). The more highly chlorinated PCBs are environmentally persistent and potentially most hazardous to ecological receptors. Most of the measured PCBs at this site are those that are persistent in the environment, such as Aroclors 1248, 1254, and 1260. Aroclor 1260 is the most commonly found Aroclor found in biological tissue. This ERA is, therefore, focused on Aroclor 1260 and other highly chlorinated PCBs. Evaluations of potential risk in this ERA are based on total PCB concentrations in abiotic media (e.g., surface water, sediment, surface soil) and biological tissues. Table 2-1 presents the primary PCBs detected in abiotic and biological samples. The potential ecological effects associated with total PCBs are summarized in Section 3.2.2.

2.1.2 Physical Stressors

In addition to chemical stressors, ecological receptors that inhabit or use the API/PC/KR may also be exposed to physical or non-chemical stressors. Important physical stressors related to past industrial activities at this site include the following:

- Degradation (e.g., siltation) of instream substrates in some reaches of the Kalamazoo River, especially upstream of current and former impoundments
- Channelization of some reaches of the Kalamazoo River (e.g., altered or degraded riffle/run/pool ratios)
- Degradation or disturbance of riparian/terrestrial habitats (e.g., deposition of contaminated floodplain sediments over native soils)

The potential ecological effects associated with these physical stressors are discussed in Section 3.2.2.

Table 2-1
Polychlorinated Biphenyls (PCBs) Detected in API/PC/KR
Abotic and Biological Samples

PCBs	Media of Concern
Aroclor 1260	SW, SED, FP SED, SS, BIO
Aroclor 1254	SW, SED, FP SED, SS
Aroclor 1248	SW, SED, FP SED, SS
Aroclor 1242	SW, SED, FP SED, SS
Aroclor 1232	SW, SED, FP SED, SS
Aroclor 1221	SW, SED, FP SED, SS
Aroclor 1016	SW, SED, FP SED, SS

SW:	Surface Water
SED:	Streambed Sediment
FP SED:	Floodplain Sediment (sediments deposited within 100 year floodplain)
SS:	Surface Soil (from soil samples taken from terrestrial biological study areas (TBSAs))
BIO:	Biological tissue

2.2 Ecological Resources Potentially at Risk

This section identifies and describes the major habitats and organisms or types of organisms that may be exposed to the chemical and physical stressors identified at this site.

2.2.1 Habitat Descriptions

The API/PC/KR ERA is based on data collected from upstream of the City of Battle Creek (upstream reference area) downstream to U.S. Highway 31, east of Lake Michigan (Figure 1-1). The area below Allegan Dam is considered to be impacted by current or past upstream PCB sources. The NPL (Superfund) site is defined as the historical floodplain of the Kalamazoo River, from and including portions of Portage Creek to Allegan City Dam. This area is within the 100-year floodplain of the Kalamazoo River. The major habitat types within the API/PC/KR — aquatic habitats, riparian habitats/wetlands and terrestrial habitats — are qualitatively described below.

Aquatic Habitats
Aquatic habitats within the API/PC/KR are found within the Kalamazoo River and its tributaries. The Kalamazoo River is a large, perennial river that drains a major portion of western Michigan. The API/PC/KR includes approximately 37 river miles, from the confluence of Portage Creek and the Kalamazoo River downstream to Allegan City Dam. A portion of Portage Creek is included in the API/PC/KR. The complete study area for this ERA includes the API/PC/KR as defined by NPL listing and adjacent upstream and downstream areas (Figure 1-1).

The character of the Kalamazoo River varies from reach to reach. The Kalamazoo River has been influenced by historic flood events and dam construction, operation and removal. Currently, there are areas impacted by fluvially deposited sediments contaminated with anthropogenic chemicals within and adjacent to the river.

Instream substrates consist of variable proportions of

- Boulders (>256 mm or 10 in.)
- Cobble (64 to 256 mm or 2.5 to 10 in.)
- Gravel (2 to 64 mm or 0.1 to 2.5 in.)
- Sand (0.06 to 2.00 mm)
- Silt (0.004 to 0.06 mm)
- Clay (<0.004 mm)
- Organic matter (e.g., leaves, sticks, etc.)

A complete evaluation of particle size distribution of the Kalamazoo River bed sediments has not been performed, but the following generalizations adequately describe the major types of Kalamazoo River substrates and habitat conditions:

- Former impoundment sites and areas downstream of those subject to erosion are associated with increased siltation and decreased particle size, potentially increasing contaminant loads in these areas.

- Bottom substrates consist of unconsolidated materials, as well as some submerged and emergent vegetation, which may act as sediment traps.

- The relative abundance of potential fish cover (i.e., undercut banks, overhanging vegetation, deep pools, boulders, logs, aquatic vegetation) varies considerably within the API/PC/KR. These areas are especially uncommon within certain sections of the broad floodplain where extensive sediment deposition has occurred.

- Stream channel stability varies with the pattern of annual flooding.

- Areas of suitable habitat for abundant and diverse macroinvertebrate populations (i.e., cobble or gravel substrates with adequate water flow and depth) are uncommon and unevenly distributed throughout the Kalamazoo River.

To aid in the evaluation of aquatic habitats and chemical exposure for this ERA, the Kalamazoo River is divided into eleven Aquatic Biological Study Areas (ABSAs). Originally ABSAs defined specific locations from which aquatic biota were collected. To describe aquatic habitats and potential exposure areas, these ABSAs were expanded so that they are contiguous, with ABSA boundaries based on physical features such as dam sites or bridges. This approach results in all reaches of the Kalamazoo River within the API/PC/KR being associated with a specific ABSA. The expanded ABSAs and associated Terrestrial Biological Study Areas (TBSAs) are described below.

ABSA 1: Kalamazoo River upstream of the city of Battle Creek (upstream reference site). Aquatic biota were collected near the I-94 junction with the Kalamazoo River. Includes TBSA 11. (See figure 2-1).

ABSA 2: Kalamazoo River from the downstream boundary of ABSA 1 to Morrow Lake Dam. Aquatic biota were collected from Morrow Lake. (See figure 2-2).

ABSA 3: Kalamazoo River from Morrow Dam to Mosel Ave., Kalamazoo. Aquatic biota were collected just downstream of Morrow Dam. (See figure 2-2).

ABSA 4: Kalamazoo River from Mosel Ave. to Hwy. 131 bridge. Aquatic biota were collected from the Kalamazoo River near Mosel Avenue. Includes TBSA 10. (See figure 2-3).

ABSA 5: Kalamazoo River from Hwy 131 bridge to Plainwell Dam. Aquatic biota were collected from the Kalamazoo River upstream of Plainwell Dam. (See figures 2-5 and 2-6).

ABSA 6: Kalamazoo River from Plainwell Dam to Otsego City Dam. Aquatic biota were collected from the Kalamazoo River upstream of Otsego City Dam. (See figures 2-5 and 2-6).

ABSA 7: Kalamazoo River from Otsego City Dam to Otsego Dam. Aquatic biota were collected just upstream of Otsego Dam. (See figure 2-7).

ABSA 8: Kalamazoo River from Otsego Dam to Trowbridge Dam. Aquatic biota were collected upstream of Trowbridge Dam. Includes TBSAs 3 and 5. (See figure 2-7).

ABSA 9: Kalamazoo River from Trowbridge Dam to Lake Allegan Dam. Aquatic biota were collected from Lake Allegan. (See figure 2-9).

ABSA 10: Kalamazoo River from Lake Allegan Dam to Ottawa Marsh (downstream reference site). Aquatic biota were collected downstream of Allegan Dam. Includes TBSA 1. (See figure 2-10).

ABSA 11: Kalamazoo River from Ottawa Marsh to US 31 (downstream reference site). Aquatic biota were collected near Saugatuck. (See figure 2-11).

Terrestrial samples (e.g., white-footed/deer mice, earthworms, surface soil) were collected from specific areas within selected ABSAs. Phase II biological sampling identified five acceptable terrestrial biological sampling areas (TBSAs) from which terrestrial samples would be collected. Four of these (TBSA 3,5,10,11) provided the majority of terrestrial samples. Surface soil, earthworms, and mice were not collected from the fifth, TBSA 1.

Each of the ABSAs and TBSAs correspond to particular areas of concern for this ERA. The major areas evaluated in this ERA include:

- Reference areas (ABSAs 1, 2, and 11)
- The Portage Creek area, which influences ABSA 3 and upstream portions of ABSA 4
- The former Plainwell Impoundment area, which influences the lower portion of ABSA 4 and all of ABSA 5
- The Otsego City Dam impoundment area (ABSA 6)

- The former Otsego Dam impoundment area (ABSA 7)
- The former Trowbridge Dam impoundment area (ABSA 8)
- Lake Allegan (ABSA 9)
- Areas immediately downstream of Lake Allegan that may be impacted by upstream areas (ABSA 10)

Impacts to each of these areas of concern are evaluated in this ERA on a ABSA-specific basis. In the Risk Characterization phase of the ERA, the ecological significance of ABSA-specific impacts to each of the major areas of concern are evaluated.

Riparian Habitats/Wetlands
Riparian habitats exist adjacent to the watercourse of the Kalamazoo River. Riparian habitats include both upland and wetland habitats within the floodplain of the river. Native floodplain soils are composed of fluvially deposited silts, fine to coarse sands, and gravels of varying sizes. These are overlaid with contaminated fine-grained sediments in many places.

Numerous wetlands are identified within the API/PC/KR, and these provide diverse and abundant vegetation and habitat for a wide variety of aquatic and riparian/terrestrial species dependent on aquatic ecosystems. These areas are, therefore, important for the health and status of several types of terrestrial as well as aquatic biota.

In general, wetlands occur throughout the API/PC/KR and are dominated by a large variety of perennial grasses, shrubs, and trees common to western Michigan. See Appendix A for a detailed list of plant species. Outside of industrial or residential areas, there does not appear to be substantial differences in the diversity and abundance of riparian plants from one ABSA to another.

Terrestrial Habitats
Terrestrial habitats beyond the riparian areas adjacent to the Kalamazoo River include relatively flat open areas with varying amounts of vegetative cover, some of which are used for grazing cattle. Also nearby are low rolling hills that are mostly thickly wooded and densely shaded. Other terrestrial habitats near the Kalamazoo River include portions of residential and industrial areas in and near adjacent communities that appear less likely to support significant numbers or types of species.

2.2.2 Impacts to Ecological Resources

The Kalamazoo River corridor supports a large variety of ecological resources (Section 2.2.3). This ERA is focused on addressing the impacts of PCB contamination to surface water, streambed sediments, floodplain sediments, and surficial soils, as well as biota that are adversely affected by ingestion of PCB-contaminated food items, resulting in increased levels of bioaccumulation of PCBs in higher tropic levels. Figures 2-1 through 2-11 give the results of observed PCB concentrations in various aquatic (surface water, fish, mink, muskrat) and terrestrial (mice, earthworms, surfical soils, streambed sediments) media that were sampled in the defined ASBAs and TBSAs in accordance with

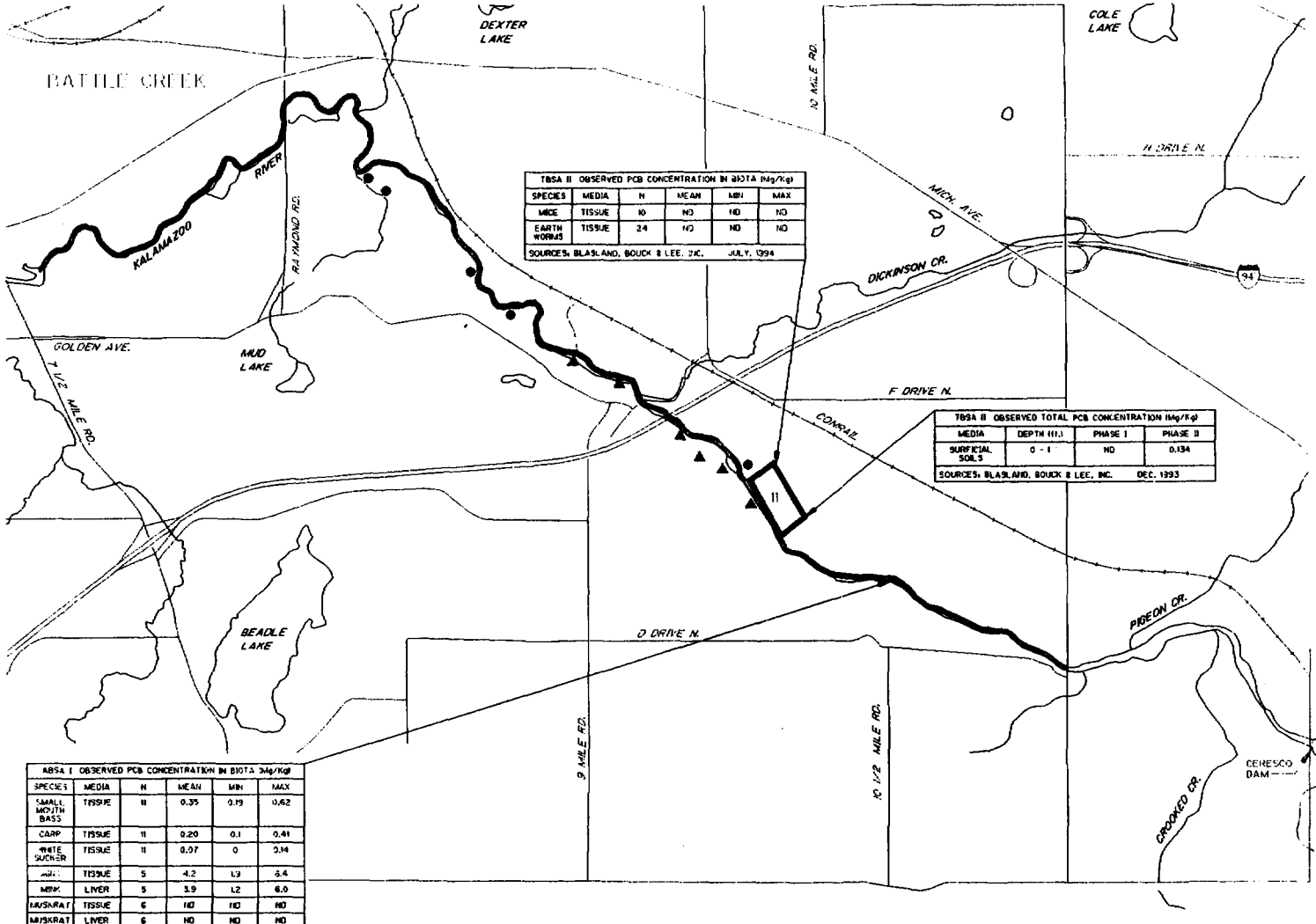

TBSA II OBSERVED PCB CONCENTRATION IN BIOTA (Mg/Kg)					
SPECIES	MEDIA	N	MEAN	MIN	MAX
MICE	TISSUE	10	ND	ND	ND
EARTH WORMS	TISSUE	24	ND	ND	ND
SOURCES: BLASLAND, BOUCK & LEE, INC. JULY, 1994					

TBSA II OBSERVED TOTAL PCB CONCENTRATION (Mg/Kg)			
MEDIA	DEPTH (ft.)	PHASE I	PHASE II
SURFICIAL SOILS	0 - 1	ND	0.134
SOURCES: BLASLAND, BOUCK & LEE, INC. DEC. 1993			

ABSA I OBSERVED PCB CONCENTRATION IN BIOTA (Mg/Kg)					
SPECIES	MEDIA	N	MEAN	MIN	MAX
SMALL MOUTH BASS	TISSUE	11	0.35	0.19	0.62
CARP	TISSUE	11	0.20	0.1	0.41
WHITE SUCKER	TISSUE	11	0.07	0	0.14
MINK	TISSUE	5	4.2	1.3	6.4
MINK	LIVER	5	3.9	1.2	6.0
MUSKRAT	TISSUE	6	ND	ND	ND
MUSKRAT	LIVER	6	ND	ND	ND
SOURCES: BLASLAND, BOUCK & LEE, INC. JULY, 1994 BLASLAND, BOUCK & LEE, INC. NOV. 1994 WESTON JULY, 1994					

LEGEND

- ABSA I (AQUATIC BIOTA)
- TBSA (PHASE I AND PHASE II SAMPLING LOCATION)
- ▲ ABSA I (MUSKRAT CAPTURE LOCATION)
- ● ABSA I (MINK CAPTURE LOCATION)

NOTE:

1. PLANIMETRIC MAPPING OBTAINED FROM MICHIGAN RESOURCE INFORMATION SYSTEMS.
2. SAMPLING AREAS APPROXIMATED BY BLASLAND, BOUCK & LEE, INC.
3. BASE MAP ADAPTED FROM BLASLAND, BOUCK & LEE, INC., JULY 1994

0 2400' 4800'

SCALE

N

ALLIED PAPER, INC./PORTAGE CREEK/KALAMAZOO RIVER SUPERFUND SITE

KALAMAZOO RIVER ECOLOGICAL RISK ASSESSMENT
OBSERVED PCB CONCENTRATIONS IN AQUATIC & TERRESTRIAL MEDIA
BACKGROUND AREA

CDM
environmental engineers, scientists.

Figure No. 2 - 1

A. M. VOZZA 11:41:26 03/14/96 10:04:09 64524602 ACAD\1785-025\CLRK

ABSA-2 OBSERVED PCB CONCENTRATION IN BIOTA (Mg/Kg)					
SPECIES	MEDIA	N	MEAN	MIN	MAX
SMALL MOUTH BASS	TISSUE	11	0.831	0.35	1.8
CARP	TISSUE	11	1.44	0.31	4.2
GOLDEN REDHORSE	TISSUE	11	0.54	0.44	0.8
SOURCES: BLASLAND, BOUCK & LEE, INC. JULY, 1994					

ABSA-3 OBSERVED PCB CONCENTRATION IN BIOTA (Mg/Kg)					
SPECIES	MEDIA	N	MEAN	MIN	MAX
SMALL MOUTH BASS	TISSUE	11	1.085	1.2	15
CARP	TISSUE	11	8.12	2.9	15
NORTHERN HOGSUCKER	TISSUE	11	0.805	0.489	1.01
SOURCES: BLASLAND, BOUCK & LEE, INC. JULY, 1994					

ABSA-3 OBSERVED PCB CONCENTRATION (Mg/L)				
MEDIA	N	MEAN	MIN	MAX
SURFACE WATER	23	58	10	450
SOURCES: BLASLAND, BOUCK & LEE, INC. FEB. 1992				

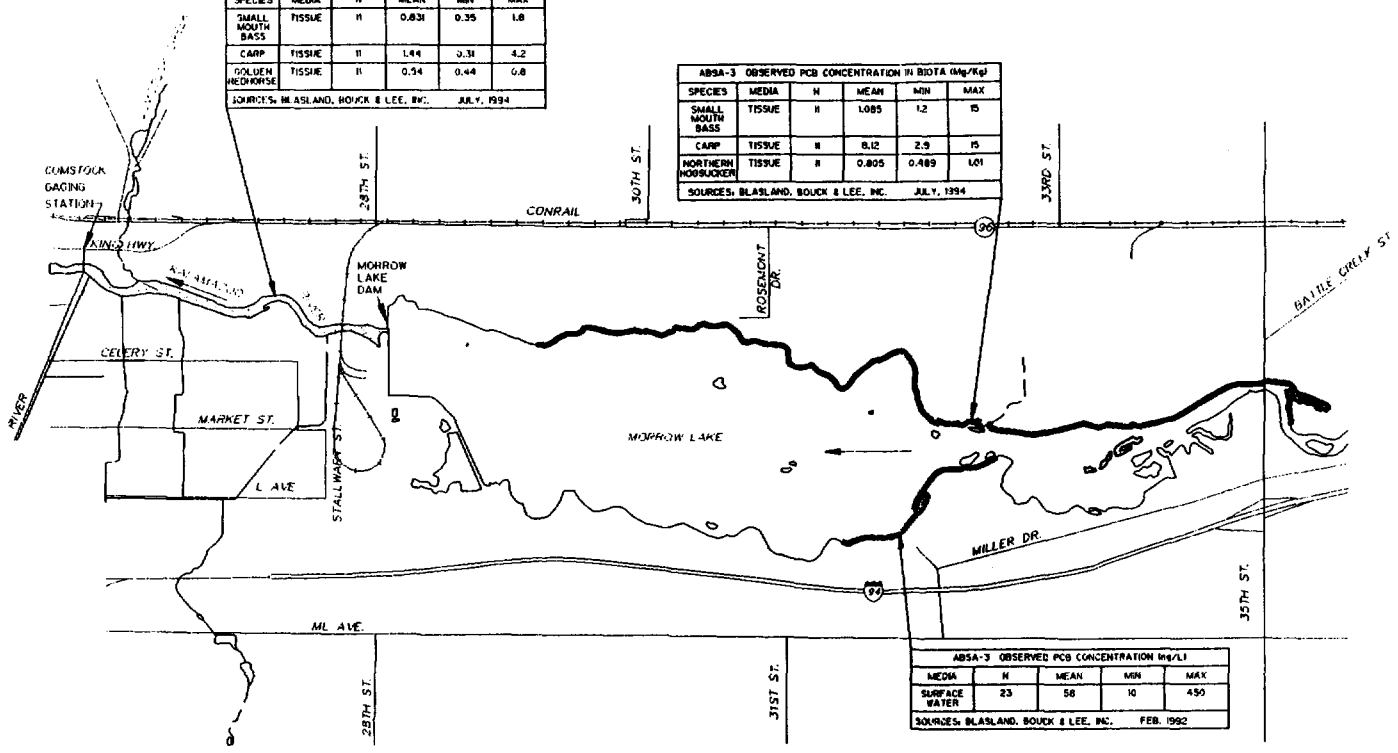

N

LEGEND

ABSA 2 (AQUATIC BIOTA)

ABSA 3 (AQUATIC BIOTA)

NOTE:

1. PLANIMETRIC MAPPING OBTAINED FROM MICHIGAN RESOURCE INFORMATION SYSTEMS.
2. SAMPLING AREAS APPROXIMATED BY BLASLAND, BOUCK & LEE, INC.
3. BASE MAP ADAPTED FROM BLASLAND, BOUCK & LEE, INC. (JULY 1994)

0 2400' 4800'

SCALE:

ALLIED PAPER, INC./PORTAGE CREEK/KALAMAZOO RIVER SUPERFUND SITE

KALAMAZOO RIVER ECOLOGICAL RISK ASSESSMENT
OBSERVED PCB CONCENTRATIONS IN AQUATIC MEDIA
MORROW LAKE AREA

CDM
environmental engineers, scientists,

Figure No. 2-2

ACAD:\785-025\CLR\ 64524603 03/14/96 09:54:11 3:57:14 A. M. VOZZA

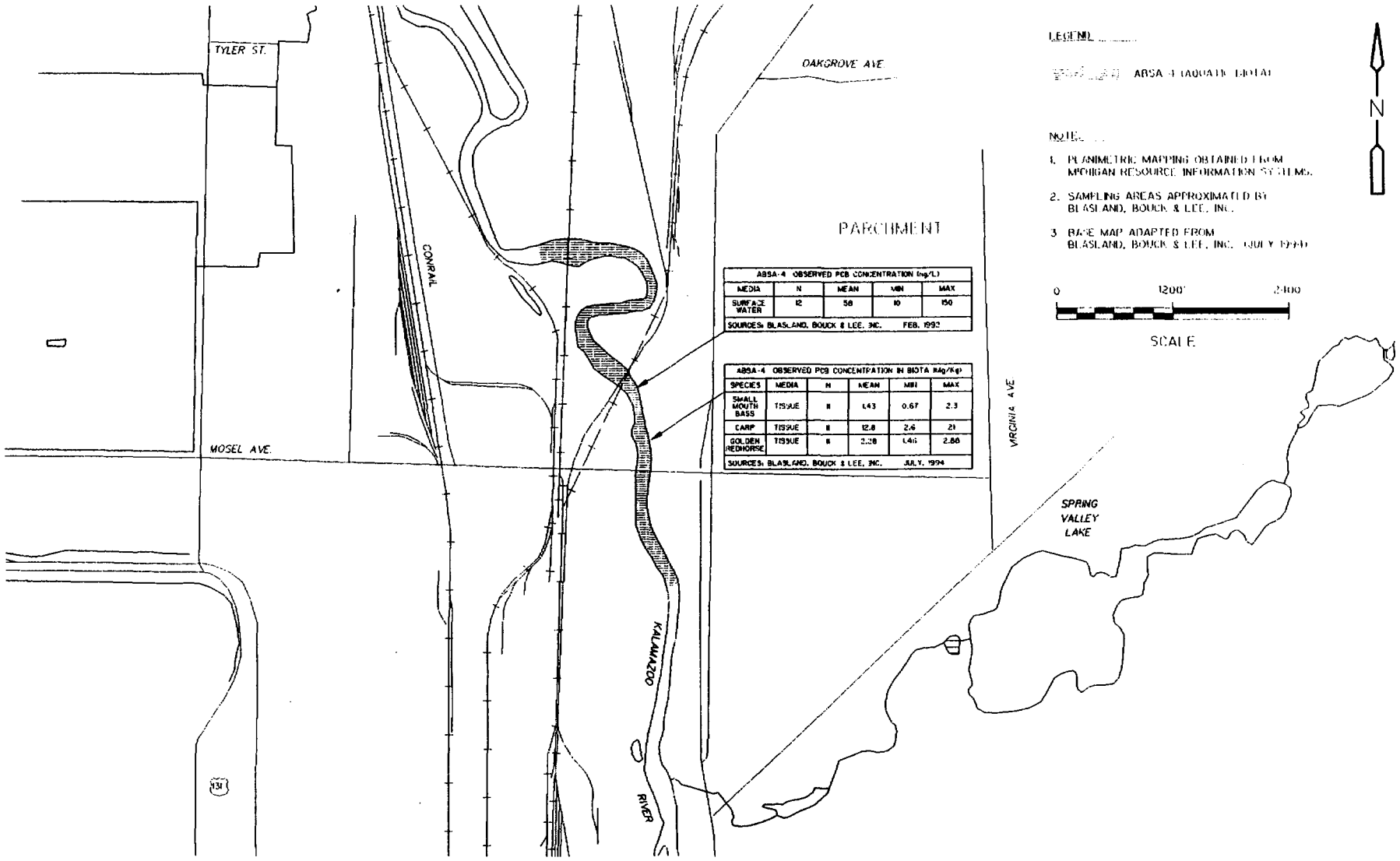

ABSA-4 OBSERVED PCB CONCENTRATION (ng/L)

MEDIA	N	MEAN	MIN	MAX
SURFACE WATER	12	58	10	150

SOURCES: BLASLAND, BOUCK & LEE, INC. FEB. 1993

ABSA-4 OBSERVED PCB CONCENTRATION IN BIOTA (ug/Kg)

SPECIES	MEDIA	N	MEAN	MIN	MAX
SMALL MOUTH BASS	TISSUE	8	1.43	0.67	2.3
CARP	TISSUE	8	12.8	2.6	21
GOLDEN REDHORSE	TISSUE	8	2.28	1.46	2.88

SOURCES: BLASLAND, BOUCK & LEE, INC. JULY, 1994

ACAD\1785-025\CLRV 64524G04 03/14/96 09:28:10 3:10:51 A. M. VOZZA

ALLIED PAPER, INC./PORTAGE CREEK/KALAMAZOO RIVER SUPERFUND SITE

KALAMAZOO RIVER ECOLOGICAL RISK ASSESSMENT
OBSERVED PCB CONCENTRATIONS IN AQUATIC MEDIA
AQUATIC BIOLOGICAL STUDY AREA 4

CDM
environmental engineers, scientists

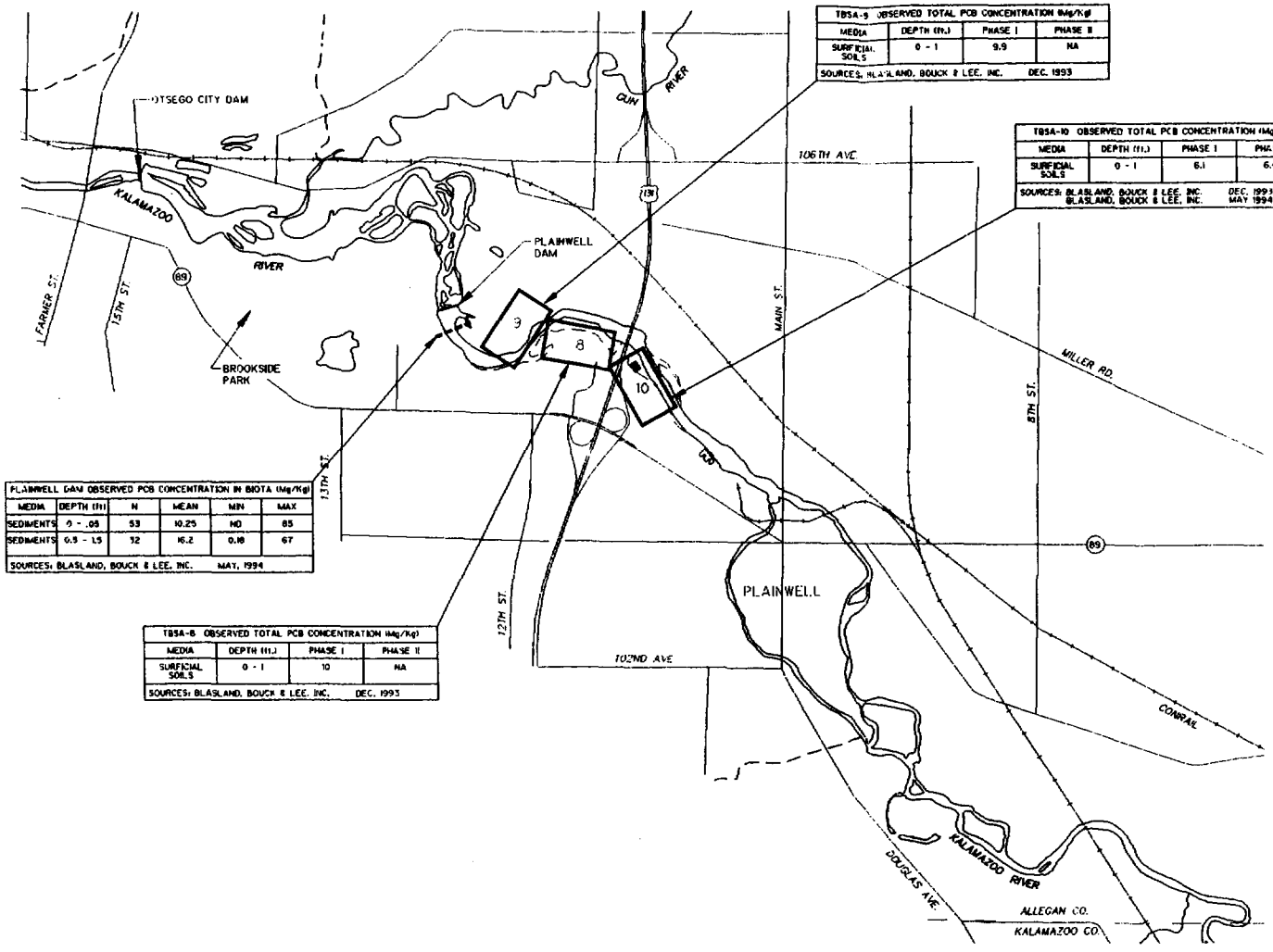

TBSA-9 OBSERVED TOTAL PCB CONCENTRATION (Mg/Kg)			
MEDIA	DEPTH (ft.)	PHASE I	PHASE II
SURFICIAL SOILS	0 - 1	9.9	NA
SOURCES: BLASLAND, BOUCK & LEE, INC. DEC. 1993			

TBSA-10 OBSERVED TOTAL PCB CONCENTRATION (Mg/Kg)			
MEDIA	DEPTH (ft.)	PHASE I	PHASE II
SURFICIAL SOILS	0 - 1	6.1	6.42
SOURCES: BLASLAND, BOUCK & LEE, INC. DEC. 1993 BLASLAND, BOUCK & LEE, INC. MAY 1994			

PLAINWELL DAM OBSERVED PCB CONCENTRATION IN BIOTA (Mg/Kg)					
MEDIA	DEPTH (ft)	N	MEAN	MIN	MAX
SEDIMENTS	0 - .05	53	10.25	ND	85
SEDIMENTS	0.5 - 1.5	12	16.2	0.18	67
SOURCES: BLASLAND, BOUCK & LEE, INC. MAY, 1994					

TBSA-8 OBSERVED TOTAL PCB CONCENTRATION (Mg/Kg)			
MEDIA	DEPTH (ft.)	PHASE I	PHASE II
SURFICIAL SOILS	0 - 1	10	NA
SOURCES: BLASLAND, BOUCK & LEE, INC. DEC. 1993			

N

LEGEND

- TBSA PHASE I SCREENING LOCATION
- TBSA PHASE I AND PHASE II SAMPLING LOCATION
- ■ APPROXIMATE TBSA PHASE II SAMPLING LOCATION

NOTE:

1. BASE MAP ADAPTED FROM BLASLAND, BOUCK & LEE, INC. (MAY 1994)

0 2400' 4800'

SCALE: 1" = 2400'

ALLIED PAPER, INC./PORTAGE CREEK/KALAMAZOO RIVER SUPERFUND SITE

KALAMAZOO RIVER ECOLOGICAL RISK ASSESSMENT
OBSERVED PCB CONCENTRATIONS IN TERRESTRIAL MEDIA
TBSA LOCATIONS UPSTREAM OF PLAINWELL DAM

CDM
environmental engineers, scientists, planners, & management consultants

Figure No. 2-4

A:ACAD\1785-025\CLP\TECHM12 8452\1602 03/14/96 11:00:45 2:53:29 A. M. VOZZA

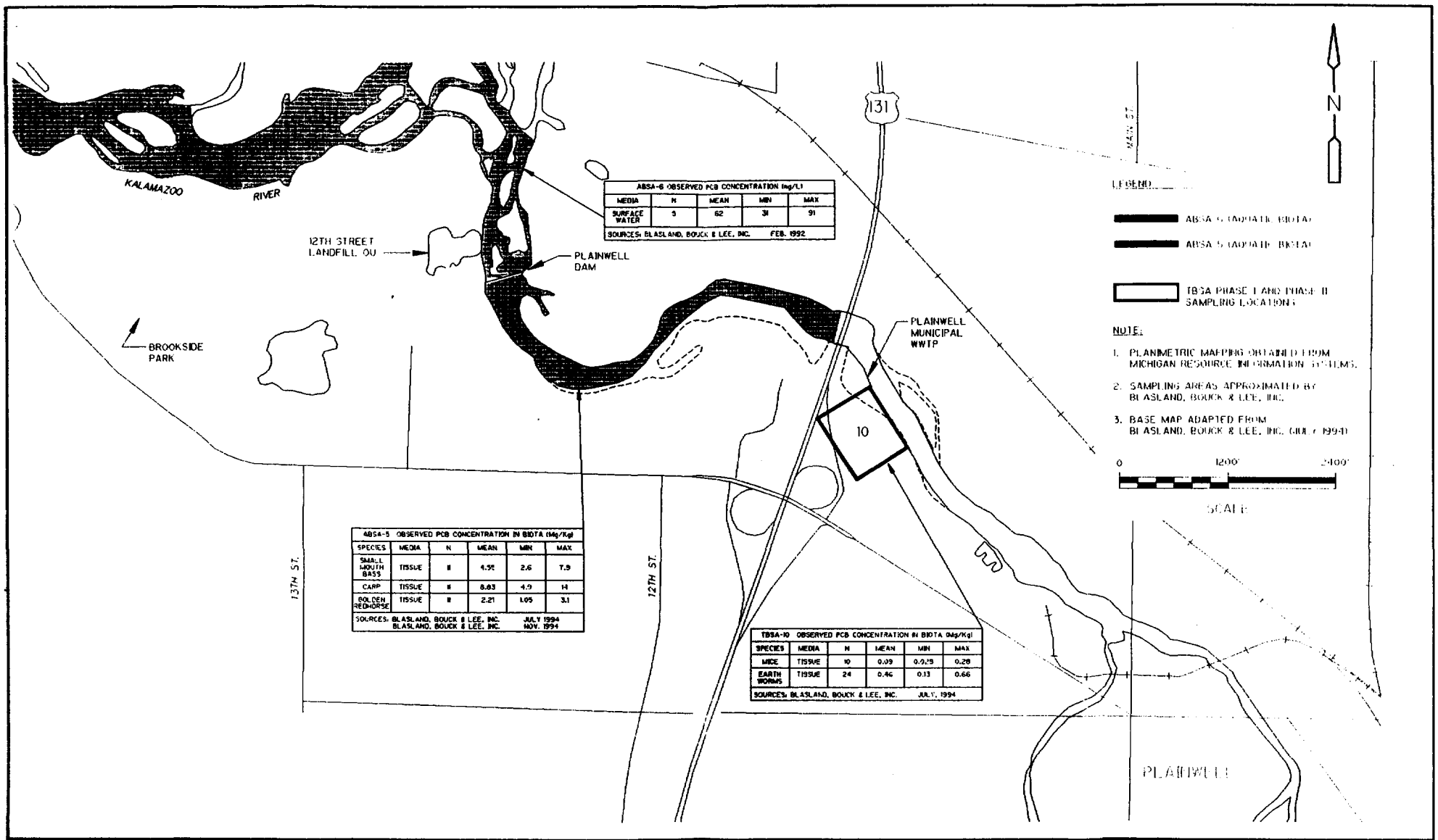

ABSA-6 OBSERVED PCB CONCENTRATION (ng/L)

MEDIA	N	MEAN	MIN	MAX
SURFACE WATER	5	62	31	91

SOURCES: BLASLAND, BOUCK & LEE, INC. FEB. 1992

ABSA-5 OBSERVED PCB CONCENTRATION IN BIOTA (Mg/Kg)

SPECIES	MEDIA	N	MEAN	MIN	MAX
SMALL MOUTH BASS	TISSUE	8	4.55	2.6	7.9
CARP	TISSUE	8	8.03	4.9	14
GOLDEN REDHORSE	TISSUE	8	2.21	1.05	3.1

SOURCES: BLASLAND, BOUCK & LEE, INC. JULY 1994
BLASLAND, BOUCK & LEE, INC. NOV. 1994

TBSA-10 OBSERVED PCB CONCENTRATION IN BIOTA (Mg/Kg)

SPECIES	MEDIA	N	MEAN	MIN	MAX
MICE	TISSUE	10	0.09	0.029	0.28
EARTH WORMS	TISSUE	24	0.46	0.13	0.66

SOURCES: BLASLAND, BOUCK & LEE, INC. JULY, 1994

ALLIED PAPER, INC./PORTAGE CREEK/KALAMAZOO RIVER SUPERFUND SITE

KALAMAZOO RIVER ECOLOGICAL RISK ASSESSMENT
OBSERVED PCB CONCENTRATIONS IN AQUATIC AND TERRESTRIAL MEDIA
UPSTREAM OF PLAINWELL DAM

CDM
environmental engineers, scientists,

Figure No. 2 - 5

A. M. VOZZA 6:13:42 03/14/96 10:21:02 64524605 ACAD\1785-025\CLR\

ABSA-6 OBSERVED PCB CONCENTRATION IN BIOTA (ug/Kg)					
SPECIES	MEDIA	N	MEAN	MIN	MAX
SMALL MOUTH BASS	TISSUE	11	2.54	0.61	6.3
CARP	TISSUE	11	8.52	3	20
GOLDEN REDHORSE	TISSUE	11	2.20	0.69	4.6
MINK	TISSUE	1	7.8	7.8	7.8
MINK	LIVER	1	11.0	11.0	11.0
MUSKRAT	TISSUE	12	2.15	0.28	8.4
MUSKRAT	LIVER	12	1.49	0.23	3.8
SOURCES: BLASLAND, BOUCK & LEE, INC.				JULY, 1994	
WESTON				JULY, 1994	

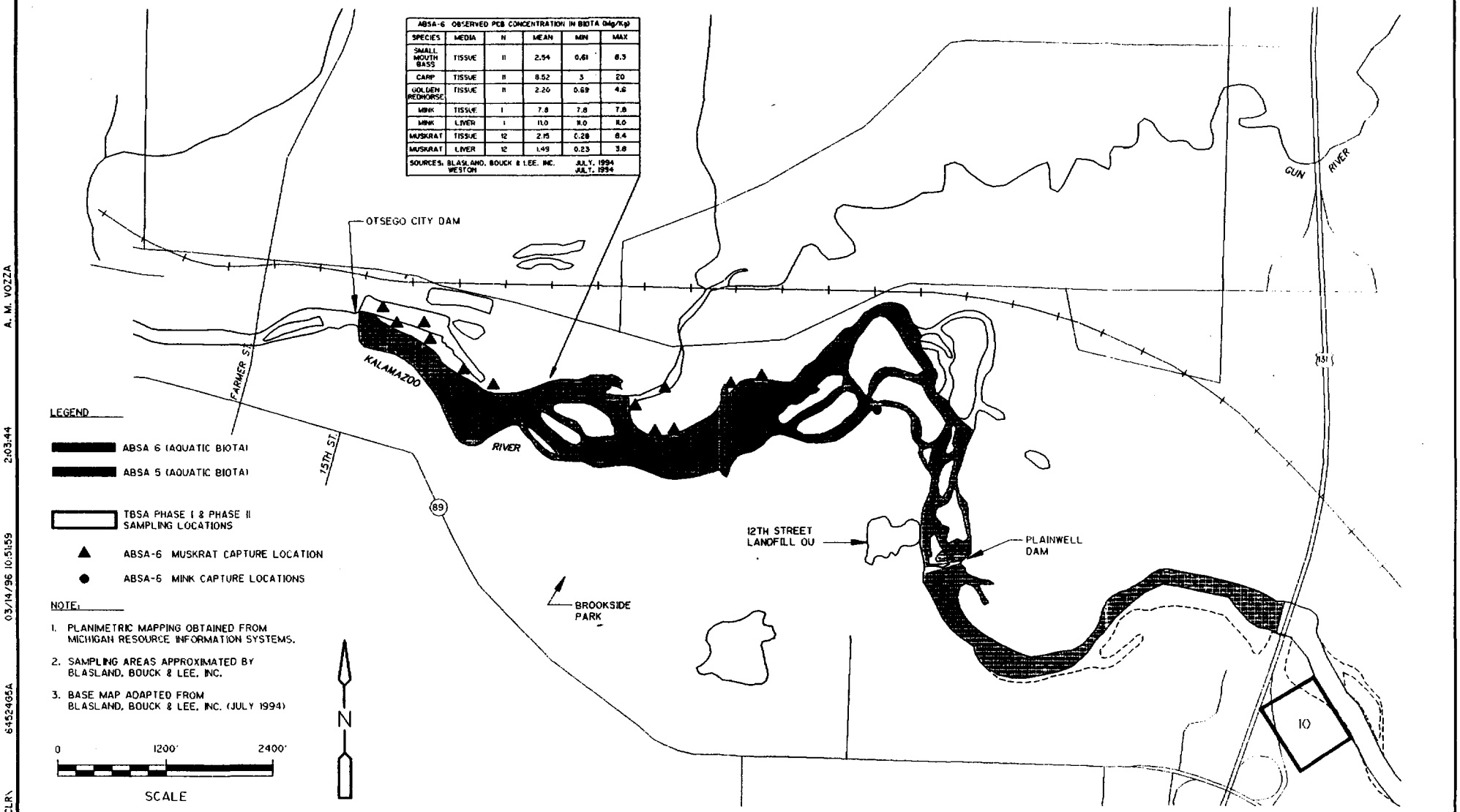

ALLIED PAPER, INC./PORTAGE CREEK/KALAMAZOO RIVER SUPERFUND SITE

KALAMAZOO RIVER ECOLOGICAL RISK ASSESSMENT
OBSERVED PCB CONCETRATIONS IN AQUATIC MEDIA
UPSTREAM OF OTSEGO CITY DAM

CDM
environmental engineers, scientists,

Figure No. 2 - 6

A. M. VOZZA 2:03:44 03/14/96 10:51:59 6452465A ACAD\1785-025\CLR\

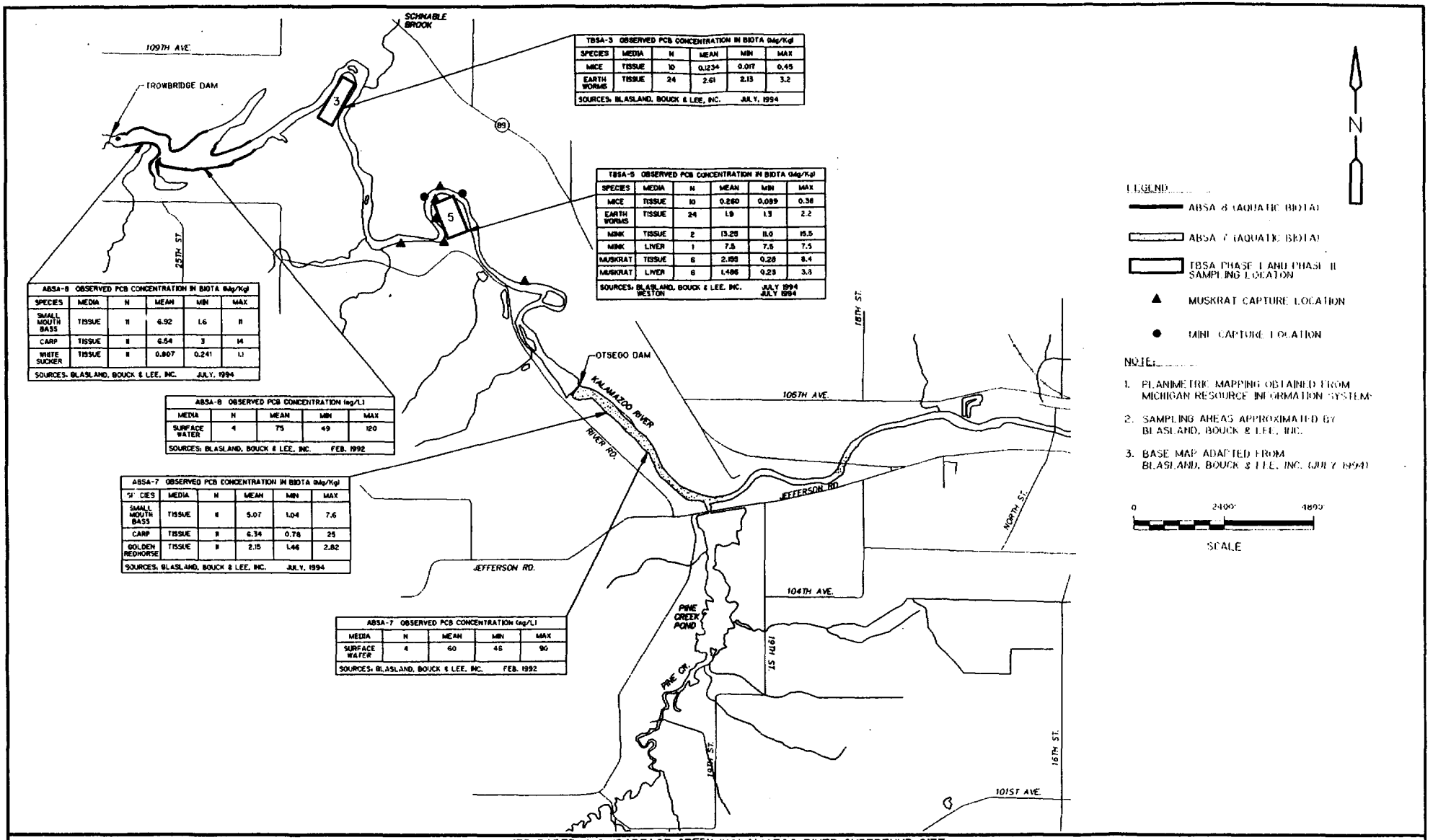

TBSA-3 OBSERVED PCB CONCENTRATION IN BIOTA (Mg/Kg)					
SPECIES	MEDIA	N	MEAN	MIN	MAX
MICE	TISSUE	10	0.1234	0.017	0.45
EARTH WORMS	TISSUE	24	2.61	2.13	3.2
SOURCES: BLASLAND, BOUCK & LEE, INC. JULY, 1994					

TBSA-5 OBSERVED PCB CONCENTRATION IN BIOTA (Mg/Kg)					
SPECIES	MEDIA	N	MEAN	MIN	MAX
MICE	TISSUE	10	0.260	0.089	0.38
EARTH WORMS	TISSUE	24	1.9	1.3	2.2
MINK	TISSUE	2	13.25	11.0	15.5
MINK	LIVER	1	7.5	7.5	7.5
MUSKRAT	TISSUE	6	2.159	0.28	8.4
MUSKRAT	LIVER	6	1.486	0.23	3.8
SOURCES: BLASLAND, BOUCK & LEE, INC. JULY 1994 WESTON JULY 1994					

ABSA-8 OBSERVED PCB CONCENTRATION IN BIOTA (Mg/Kg)					
SPECIES	MEDIA	N	MEAN	MIN	MAX
SMALL MOUTH BASS	TISSUE	11	6.92	1.6	11
CARP	TISSUE	11	6.54	3	14
WHITE SUCKER	TISSUE	11	0.807	0.241	1.1
SOURCES: BLASLAND, BOUCK & LEE, INC. JULY, 1994					

ABSA-8 OBSERVED PCB CONCENTRATION (ug/L)				
MEDIA	N	MEAN	MIN	MAX
SURFACE WATER	4	75	49	120
SOURCES: BLASLAND, BOUCK & LEE, INC. FEB. 1992				

ABSA-7 OBSERVED PCB CONCENTRATION IN BIOTA (Mg/Kg)					
SPECIES	MEDIA	N	MEAN	MIN	MAX
SMALL MOUTH BASS	TISSUE	11	5.07	1.04	7.6
CARP	TISSUE	11	6.34	0.78	25
GOLDEN REDHORSE	TISSUE	11	2.15	1.46	2.82
SOURCES: BLASLAND, BOUCK & LEE, INC. JULY, 1994					

ABSA-7 OBSERVED PCB CONCENTRATION (ug/L)				
MEDIA	N	MEAN	MIN	MAX
SURFACE WATER	4	60	46	90
SOURCES: BLASLAND, BOUCK & LEE, INC. FEB. 1992				

ALLIED PAPER, INC./PORTAGE CREEK/KALAMAZOO RIVER SUPERFUND SITE

KALAMAZOO RIVER ECOLOGICAL RISK ASSESSMENT
OBSERVED PCB CONCENTRATIONS IN AQUATIC AND TERRESTRIAL MEDIA
TROWBRIDGE DAM AREA UPSTREAM TO OTSEGO

CDM
environmental engineers, scientists,

Figure No. 2 - 7

A. M. VOZZA 4:41:18 03/14/96 10:41:58 64524606 \ACAD\1785-025\CLR\

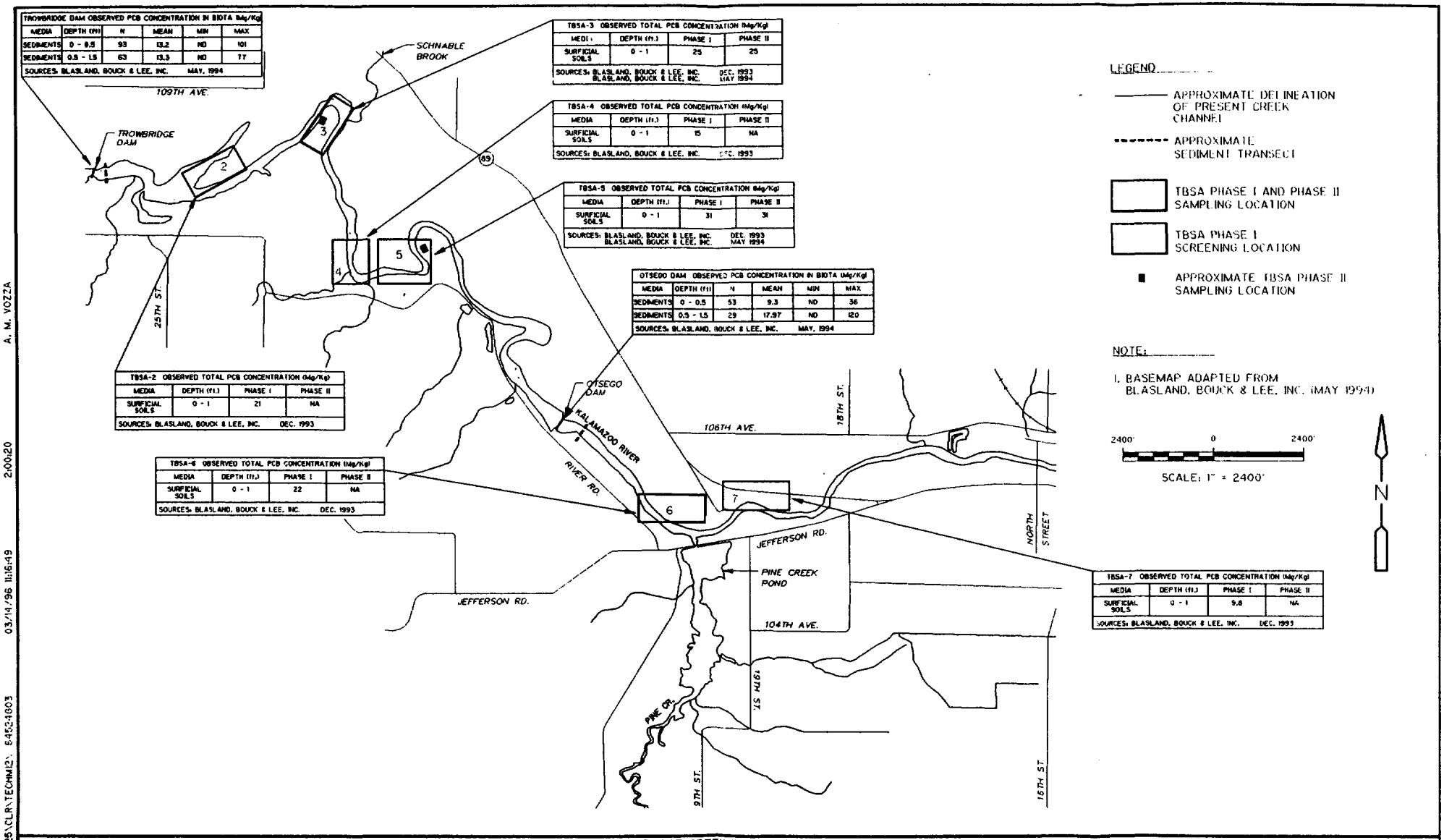

TROWBRIDGE DAM OBSERVED PCB CONCENTRATION IN BIOTA (Mg/Kg)

MEDIA	DEPTH (ft)	N	MEAN	MIN	MAX
SEDIMENTS	0 - 0.5	93	13.2	ND	101
SEDIMENTS	0.5 - 1.5	63	13.3	ND	77

SOURCES: BLASLAND, BOUCK & LEE, INC. MAY, 1994

TBSA-3 OBSERVED TOTAL PCB CONCENTRATION (Mg/Kg)

MEDIA	DEPTH (ft.)	PHASE I	PHASE II
SURFICIAL SOILS	0 - 1	25	25

SOURCES: BLASLAND, BOUCK & LEE, INC. DEC. 1993
BLASLAND, BOUCK & LEE, INC. MAY 1994

TBSA-4 OBSERVED TOTAL PCB CONCENTRATION (Mg/Kg)

MEDIA	DEPTH (ft.)	PHASE I	PHASE II
SURFICIAL SOILS	0 - 1	15	NA

SOURCES: BLASLAND, BOUCK & LEE, INC. DEC. 1993

TBSA-5 OBSERVED TOTAL PCB CONCENTRATION (Mg/Kg)

MEDIA	DEPTH (ft.)	PHASE I	PHASE II
SURFICIAL SOILS	0 - 1	31	31

SOURCES: BLASLAND, BOUCK & LEE, INC. DEC. 1993
BLASLAND, BOUCK & LEE, INC. MAY 1994

OTSEGO DAM OBSERVED PCB CONCENTRATION IN BIOTA (Mg/Kg)

MEDIA	DEPTH (ft)	N	MEAN	MIN	MAX
SEDIMENTS	0 - 0.5	53	9.3	ND	36
SEDIMENTS	0.5 - 1.5	29	17.97	ND	120

SOURCES: BLASLAND, BOUCK & LEE, INC. MAY, 1994

TBSA-2 OBSERVED TOTAL PCB CONCENTRATION (Mg/Kg)

MEDIA	DEPTH (ft.)	PHASE I	PHASE II
SURFICIAL SOILS	0 - 1	21	NA

SOURCES: BLASLAND, BOUCK & LEE, INC. DEC. 1993

TBSA-6 OBSERVED TOTAL PCB CONCENTRATION (Mg/Kg)

MEDIA	DEPTH (ft.)	PHASE I	PHASE II
SURFICIAL SOILS	0 - 1	22	NA

SOURCES: BLASLAND, BOUCK & LEE, INC. DEC. 1993

TBSA-7 OBSERVED TOTAL PCB CONCENTRATION (Mg/Kg)

MEDIA	DEPTH (ft.)	PHASE I	PHASE II
SURFICIAL SOILS	0 - 1	9.8	NA

SOURCES: BLASLAND, BOUCK & LEE, INC. DEC. 1993

ALLIED PAPER, INC./PORTAGE CREEK/KALAMAZOO RIVER SUPERFUND SITE

KALAMAZOO RIVER ECOLOGICAL RISK ASSESSMENT
OBSERVED PCB CONCENTRATIONS IN TERRESTRIAL MEDIA
TBSA LOCATIONS UPSTREAM OF TROWBRIDGE AND OTSEGO DAMS

CDM
environmental engineers, scientists.

A. M. VOZZA 2:00:20 03/14/96 11:16:49 \ACAD\1785-025\CLR\TECHM12\ 8452-4603

ABSA-9 OBSERVED PCB CONCENTRATION (ng/L)				
MEDIA	N	MEAN	MIN	MAX
SURFACE WATER	33	110	43	190
SOURCES: BLASLAND, BOUCK & LEE, INC. FEB. 1996				

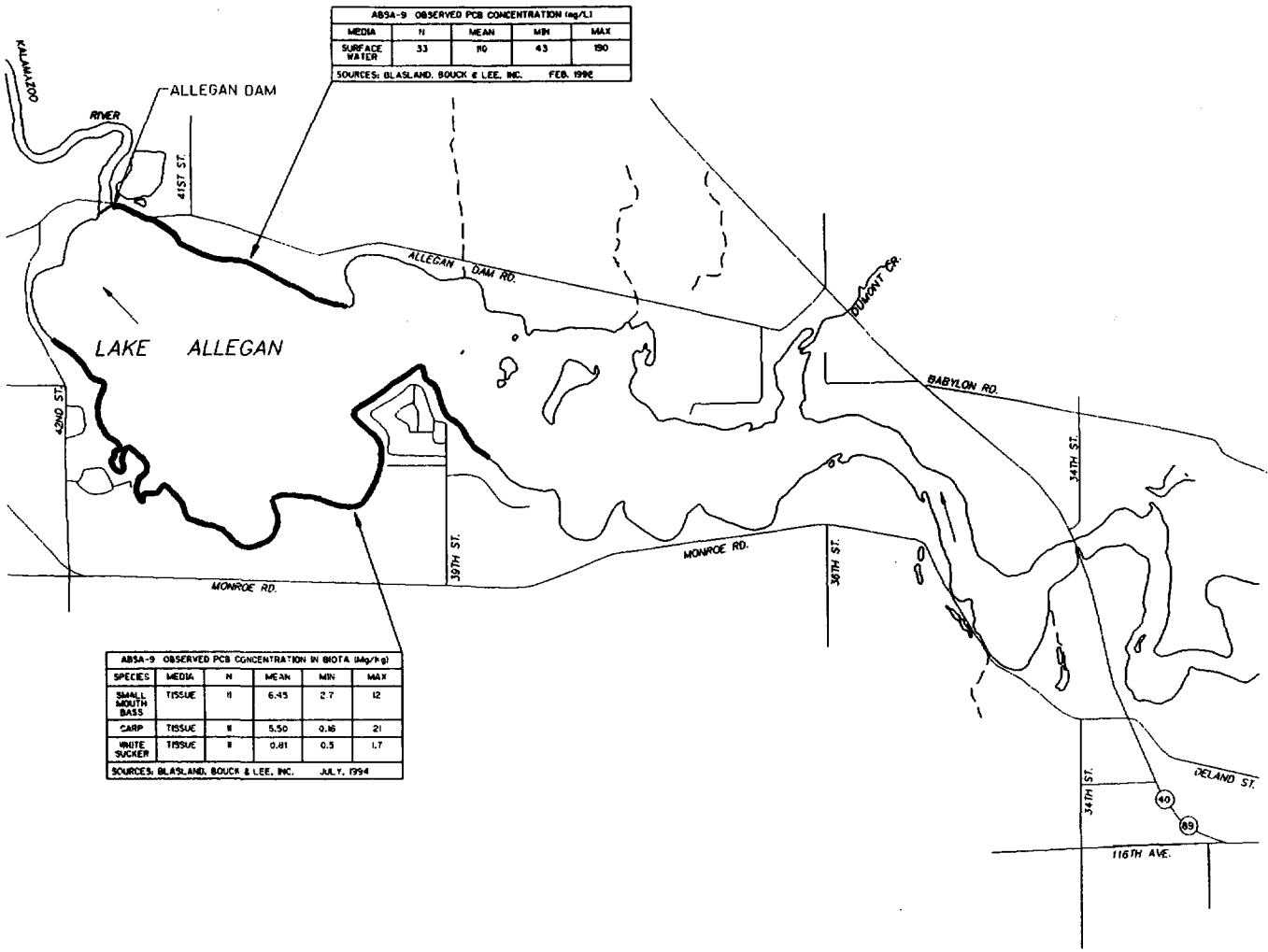

ABSA-9 OBSERVED PCB CONCENTRATION IN BIOTA (Mg/kg)					
SPECIES	MEDIA	N	MEAN	MIN	MAX
SMALL MOUTH BASS	TISSUE	11	6.45	2.7	12
CARP	TISSUE	11	5.50	0.16	21
WHITE SUCKER	TISSUE	11	0.81	0.5	1.7
SOURCES: BLASLAND, BOUCK & LEE, INC. JULY, 1994					

N

LEGEND

ABSA 9 (AQUATIC BIOTA)

NOTES:

1. PLANIMETRIC MAPPING OBTAINED FROM MICHIGAN RESOURCE INFORMATION SYSTEMS.
2. SAMPLING AREAS APPROXIMATED BY BLASLAND, BOUCK & LEE, INC.
3. BASE MAP ADAPTED FROM BLASLAND, BOUCK & LEE, INC. (JULY 1994)

0 2400' 4800'

SCALE

ALLIED PAPER, INC./PORTAGE CREEK/KALAMAZOO RIVER SUPERFUND SITE

KALAMAZOO RIVER ECOLOGICAL RISK ASSESSMENT
OBSERVED PCB CONCENTRATIONS IN AQUATIC MEDIA
LAKE ALLEGAN

CDM
environmental engineers, scientists,

Figure No. 2-9

\ACAD\1785-025\CLR\ 64524G07 03/01/96 14:48:21 0.54:53 A. M. VOZZA

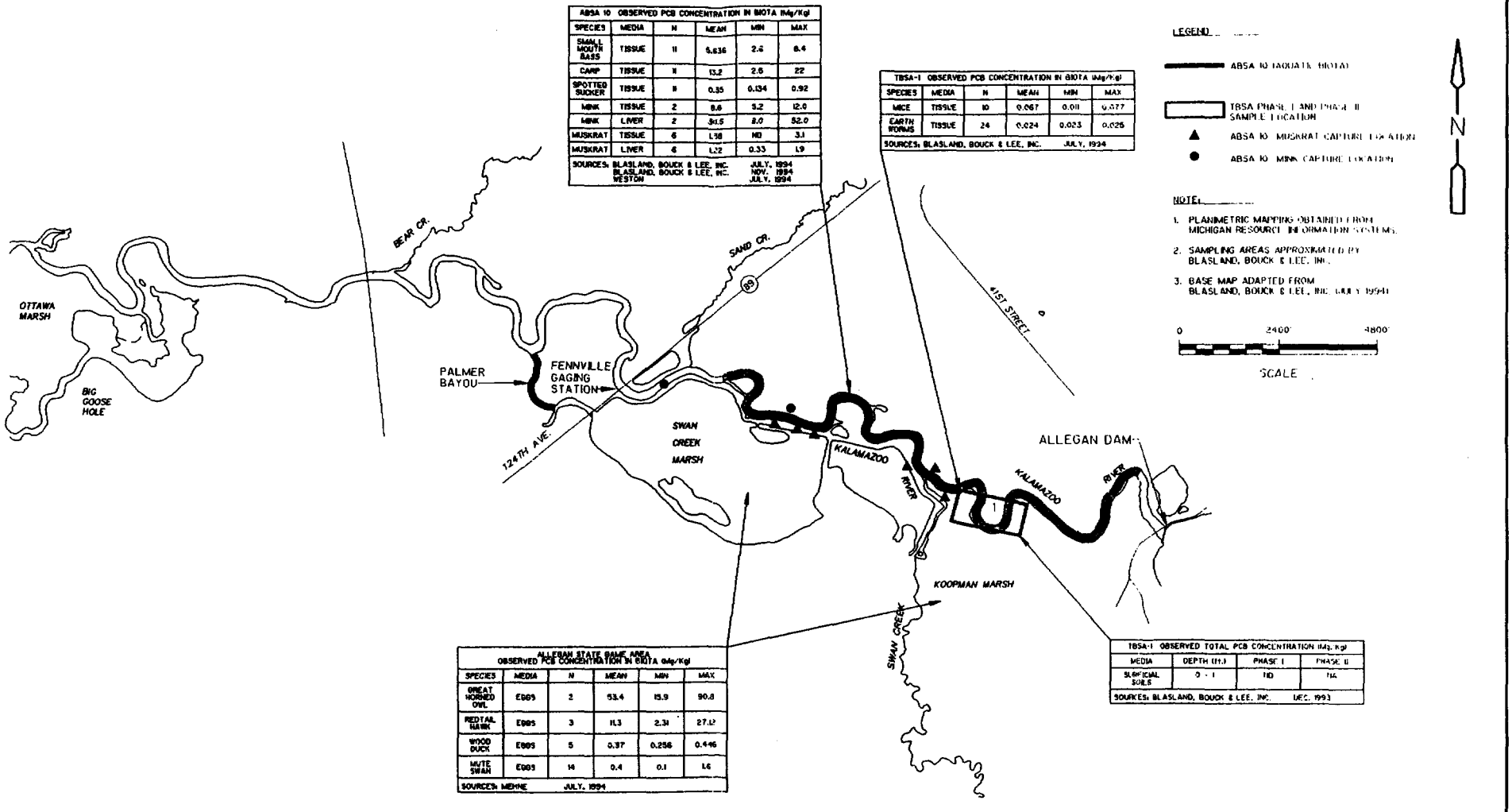

ABSA 10 OBSERVED PCB CONCENTRATION IN BIOTA (ug/Kg)					
SPECIES	MEDIA	N	MEAN	MIN	MAX
SMALL MOUTH BASS	TISSUE	11	5.636	2.6	8.4
CARP	TISSUE	11	13.2	2.6	22
SPOTTED SUCKER	TISSUE	8	0.35	0.134	0.92
MINK	TISSUE	2	8.6	5.2	12.0
MINK	LIVER	2	31.5	8.0	52.0
MUSKRAT	TISSUE	6	1.58	ND	3.1
MUSKRAT	LIVER	6	1.22	0.33	1.9
SOURCES: BLASLAND, BOUCK & LEE, INC. JULY, 1994 BLASLAND, BOUCK & LEE, INC. NOV. 1994 WESTON JULY, 1994					

TBSA-1 OBSERVED PCB CONCENTRATION IN BIOTA (ug/Kg)					
SPECIES	MEDIA	N	MEAN	MIN	MAX
MICE	TISSUE	10	0.067	0.011	0.077
EARTH WORMS	TISSUE	24	0.024	0.023	0.025
SOURCES: BLASLAND, BOUCK & LEE, INC. JULY, 1994					

ALLEGAN STATE GAME AREA OBSERVED PCB CONCENTRATION IN BIOTA (ug/Kg)					
SPECIES	MEDIA	N	MEAN	MIN	MAX
GREAT HORNED OWL	EGGS	2	53.4	15.9	90.8
REDTAIL HAWK	EGGS	3	11.3	2.31	27.12
WOOD DUCK	EGGS	5	0.37	0.256	0.446
MUTE SWAN	EGGS	14	0.4	0.1	1.6
SOURCES: MEHNE JULY, 1994					

TBSA-1 OBSERVED TOTAL PCB CONCENTRATION (ug/Kg)			
MEDIA	DEPTH (ft.)	PHASE I	PHASE II
SURFICIAL SOILS	0 - 1	ND	NA
SOURCES: BLASLAND, BOUCK & LEE, INC. DEC. 1993			

ALLIED PAPER, INC./PORTAGE CREEK/KALAMAZOO RIVER SUPERFUND SITE

KALAMAZOO RIVER ECOLOGICAL RISK ASSESSMENT
OBSERVED PCB CONCENTRATIONS IN AQUATIC AND TERRESTRIAL MEDIA
DOWNSTREAM OF ALLEGAN DAM

CDM
environmental engineers, scientists, planners & management consultants

Figure No. 2 - 10

A. M. VOZZA 10:03:10 03/04/96 13:06:33 64524608 \ACAD\1785-025\CLR\

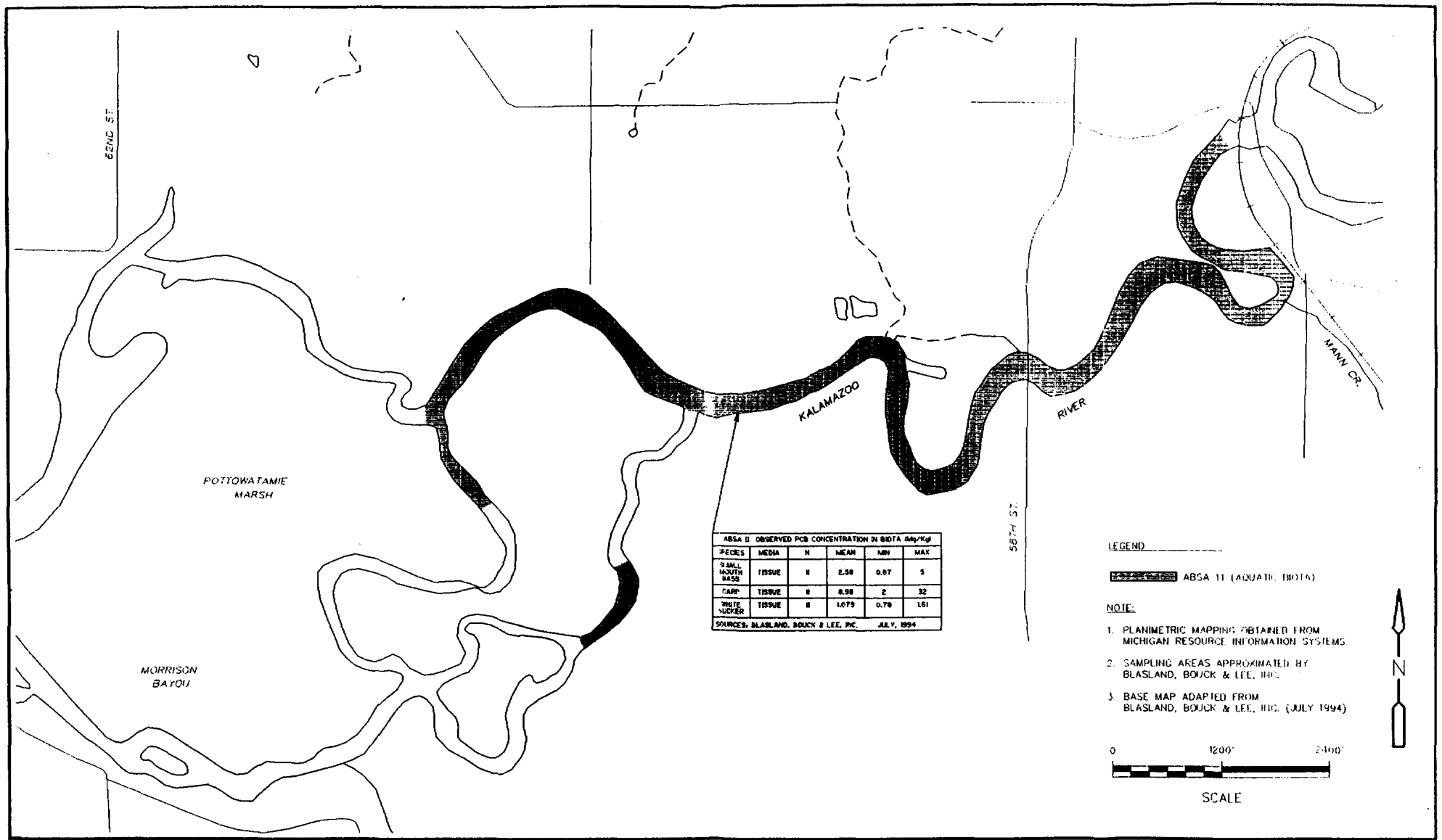

ABSa II OBSERVED PCB CONCENTRATION IN BIOTA (µg/Kg)

SPECIES	MEDIA	N	MEAN	MIN	MAX
SMALL MOUTH BASS	TISSUE	8	2.58	0.87	5
CARP	TISSUE	8	8.98	2	32
WHITE SUCKER	TISSUE	8	1.079	0.78	1.61

SOURCES: BLASLAND, BOUCK & LEE, INC. JULY, 1994

ALLIED PAPER, INC./PORTAGE CREEK/KALAMAZOO RIVER SUPERFUND SITE

KALAMAZOO RIVER ECOLOGICAL RISK ASSESSMENT
OBSERVED PCB CONCENTRATIONS IN AQUATIC MEDIA
AQUATIC BIOLOGICAL STUDY AREA 11

CDM
environmental engineers, scientists, planners, & management consultants

Figure No. 2 - 11

A. M. VOZZA 3:53:40 03/02/96 17:35:44 64524609 \ACAD\1785-025\CLR\

the API/PC/KR Biota Sampling Plan (CDM 1993). Each figure provides the number of samples collected, and the mean, minimum, and maximum PCB concentrations observed in individual media for each ABSA or TBSA. Section 4, Risk Characterization, addresses the risks associated with the observed PCB contamination at the API/PC/KR.

2.2.3 Identification of Potential Receptors

Potential ecological receptors for this study are defined as plants and animals (i.e., macroinvertebrates, fish, amphibians, reptiles, birds, and mammals) that inhabit or use, or have potential to inhabit or use, the aquatic, riparian/wetland and terrestrial habitats of the site. Although other organisms such as bacteria, protozoans, and fungi are essential components of aquatic and terrestrial ecosystems, potential impacts to these organisms are not assessed in this ERA because adequate data is unavailable for such an assessment.

Field surveys conducted by CDM and others revealed a large variety of plant and animal species utilizing all available habitat types in the study area. Studies were not conducted specifically to evaluate relative abundance or diversity of plant and animal species resident to or using the site. In general, however, a large variety of plant and animal species expected in the area were observed during field work conducted in support of the ERA.

Several plant and animal species of special concern have potential to exist in the study area (Appendix A), including threatened, endangered, and sensitive species such as white false indigo, bald eagle, great blue heron and eastern box turtle. Appendix A also provides lists of invertebrates, fish, amphibians, reptiles, birds and mammals that are found in this part of Michigan. All of these species have potential to occur within the API/PC/KR.

Major species, including local subspecies, or types of organisms that have been observed onsite, expected to inhabit or use the site, or have potential to inhabit or use the site are described below. The species lists, presented in Appendix A, does not identify every plant or invertebrate that occurs or might occur onsite, but instead includes observed species and representatives of major groups of these organisms that may occur onsite. Vertebrate species, including subspecies if applicable, that (1) have been observed onsite, (2) are likely to occur onsite, or (3) have potential to occur onsite are considered potential receptors and are therefore included in the species lists provided. The potential to inhabit or use the site is based on published geographical ranges, general habitat requirements, comparison to nearby reference areas and, in some cases, the remediation of critical chemical or physical stressors.

The large number of potential receptor species identified for this site obviously precludes an assessment of potential risks for every species listed. Several species or groups of organisms have therefore been selected to serve as representative receptors for a detailed evaluation of potential risks. The selection of these receptors is based on (1) their perceived importance to local ecosystems (e.g., key prey species), (2) their population status, (3) their relationship with human use (e.g., game species), (4) the size of their home range in relation to the site area, (5) sensitivity to PCBs, and (6) the availability of data for assessing potential risk. Using these criteria, the following nine groups of organisms are selected as final ecological receptors for the API/PC/KR.

- ***Aquatic Plants***
  (e.g., algae; primary producers in aquatic ecosystems; can be important food items for zooplankton and other invertebrates which, in turn, are preyed upon by small/young fish and other aquatic life; potentially abundant; potential for high biomass)

- ***Aquatic Macroinvertebrates***
  (e.g., larval midges, mayflies, stoneflies, caddisflies; amphipods; important prey species for many gamefish; potentially abundant; potential for high biomass)

- ***Freshwater Game Fish***
  (e.g., smallmouth bass and salmonids; potential for high biomass; significant relationship with human use)

- ***Freshwater Forage Fish***
  (e.g., white sucker; potential for high biomass; likely to be significant prey item for piscivorous predators, including game fish)

- ***Freshwater Rough Fish***
  (e.g., common carp; potential for high biomass; likely to be significant prey item for piscivorous predators, including mink; intimate contact with potentially contaminated sediment)

- ***Terrestrial Invertebrates***
  (e.g., earthworms; abundant; important prey species for shrews, birds, toads, etc.)

- ***Small Burrowing Terrestrial and Semi-aquatic Mammals***
  (e.g., white-footed or deer mouse and muskrat; abundant; important prey species for certain snakes, birds, and mammals.)

- ***Small Carnivorous/Omnivorous Mammals***
  (e.g., mink; relatively abundant; relatively small home range; important consumers of aquatic and terrestrial biota; sensitive to PCB exposure)

- ***Top Predators***
  (e.g., red fox, great horned owl, peregrine falcon, bald eagle; at greatest risk for contaminants that bioaccumulate and biomagnify, including PCBs; significant relationship with humans; potentially species of concern)

2.3 Identification of Endpoints

This section introduces, defines, and discusses appropriate assessment and measurement endpoints for evaluating potential ecological effects.

2.3.1 Assessment Endpoints

Assessment endpoints identify the ecological values to be protected (e.g., abundance and diversity of aquatic macroinvertebrates or fish). Assessment endpoints are directly related to ERA-related remedial action goals and objectives determined for this site. Appropriate assessment endpoints are developed by risk assessors and often consider guidance from relevant regulatory agencies. ERA-

related remedial action goals and objectives for this site have been determined by MDEQ, and include, for example, the establishment and maintenance of a healthy and diverse aquatic ecosystem in and adjacent to the API/PC/KR. Site-specific remedial action goals and objectives, presented in Assessment endpoints are described as an explicit expression of the environmental variables(s) that are to be protected. The characteristics of the contaminants of concern, toxic mechanisms, and exposure pathways were used to select the following assessment endpoints:

- Preservation of the fish populations (smallmouth bass, white sucker, and carp) and communities utilizing the Kalamazoo River system;
- Preservation of the long-term health and reproductive capacity of aquatic receptors (benthic macroinvertebrates and fish) utilizing the Kalamazoo River system;
- Preservation of the long-term health and reproductive capacity of mammalian receptors (mink, muskrat, red fox) utilizing the Kalamazoo River system; and,
- Preservation of the long-term health and reproductive capacity of avian receptors (red-tailed hawk and great-horned owl) utilizing the Kalamazoo River system.

2.3.2 Measurement Endpoints

Assessment endpoints are often difficult to measure or evaluate directly. For example, we can not predict with certainty the critical concentration of PCBs in surface water and sediment that allows survival and successful reproduction of smallmouth bass or salmonids in the Kalamazoo River. Such critical concentrations are site-specific and depend on innumerable factors, including the requirements of prey species consumed by gamefish, chemical interactions (i.e., synergistic, antagonistic, or additive), and the physical and chemical characteristics of the Kalamazoo River (e.g., streambed particle size, sediment organic carbon content, dissolved organic carbon concentration in surface water, temperature, dissolved oxygen, streambank and in-stream cover, etc.).

Measurement endpoints are used in cases where assessment endpoints can not be directly measured or evaluated. Measurement endpoints are quantitative expressions of observed or measured biological responses to stressors relevant to selected assessment endpoints. For example, macroinvertebrate abundance (an assessment endpoint) can be evaluated using aquatic toxicity data (measurement endpoints) derived from appropriate laboratory tests. As a specific example, concentrations of PCBs in Kalamazoo River surface water can be compared to concentrations in laboratory test water that resulted in observed ecologically significant effects to sensitive and relevant test species (e.g., smallmouth bass or closely related species). For this ERA, ecologically significant effects are defined as those affecting survival, growth, or reproduction. The example described above expresses the relationship between a relevant measurement endpoint (chronic effects concentration of PCBs in surface water) that is directly related to the assessment endpoints of game fish abundance and reproduction. Measurement endpoints selected for this are based on information from appropriate aquatic ecology/toxicology studies, water quality studies, and terrestrial toxicological studies (e.g., data summarized in EPA 1980 and Eisler 1986) and on site-specific abiotic and biological data.

2.4 Site Conceptual Model

The site conceptual model (SCM) is the primary output of the Problem Formulation phase of the ERA, and is used to develop a series of null hypotheses for the site, primarily those regarding potential exposure scenarios and the relationship between selected assessment and measurement endpoints. The null hypotheses for the site are defined as follows:

- The levels of site contaminants in water, sediment, and biota are not sufficient to cause adverse alterations to the structure or function of the fish populations or community of the Kalamazoo River.
- The levels of site contaminants in water, sediment, and biota are not sufficient to cause adverse effects on the long-term health and reproductive capacity of aquatic receptors utilizing the Kalamazoo River system.
- The levels of site contaminants in water, sediment, soil, and biota are not sufficient to cause adverse effects on the long-term health and reproductive capacity of mammalian receptors utilizing the Kalamazoo River system.
- The levels of site contaminants in water, sediment, and biota are not sufficient to cause adverse effects on the long-term health and reproductive capacity of avian receptors utilizing the Kalamazoo River system.

The site conceptual model for this ERA consists of two distinct parts: (1) Potential Exposure Scenarios (Figure 2-12) and the relationships between remedial action goals and objectives, and applicable endpoints.

Part one of the conceptual model presents the potential exposure pathways for the primary chemical stressors (PCBs) associated with past industrial activities in or near the API/PC/KR. These pathways indicate how the ecological resources can co-occur or come in contact with hazardous chemicals or materials such as PCB-contaminated sediments, and include contaminant sources, fate and transport processes, and exposure routes. Some of the pathways shown in Figure 2-12 are considered to be relatively minor, and not all are fully evaluated in this ERA. This ERA is focused primarily on the risks associated with PCB contamination in abiotic media and biota. Exposure scenarios for other chemical stressors and for non-chemical stressors (e.g., physical habitat destruction) are therefore not included in Figure 2-12.

Part two of the conceptual model identifies the preliminarily identified remedial action objectives for the API/PC/KR, and presents the major assessment and measurement endpoints selected for this ERA.

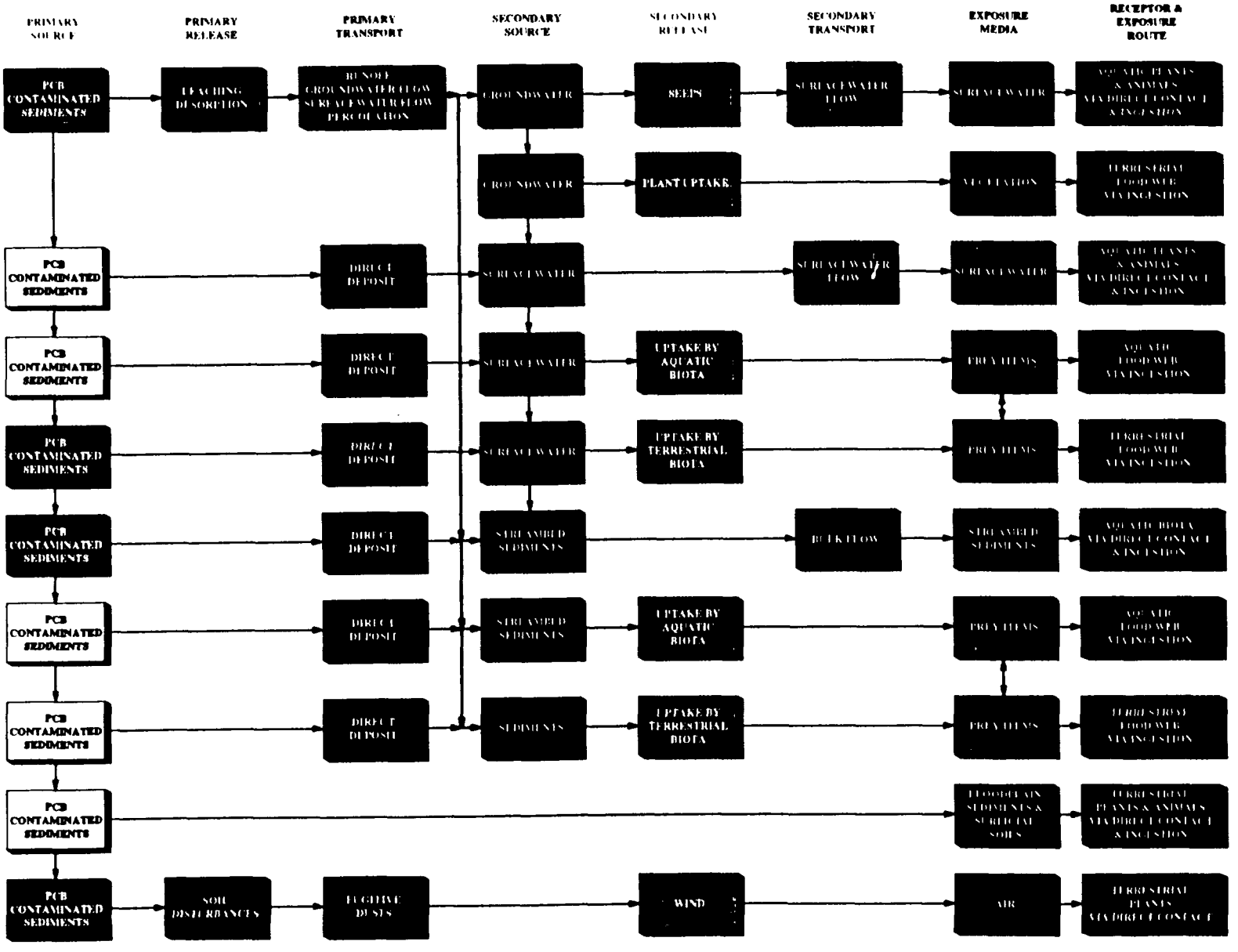

FIGURE 2-12
POTENTIAL EXPOSURE SCENARIOS
KALAMAZOO RIVER SUPERFUND SITE ECOLOGICAL RISK ASSESSMENT CONCEPTUAL MODEL - PART 1

Section 3
Analysis Phase

This phase of the ERA analyzes exposure data (Exposure Assessment) and effects data (Effects Assessment) for the major stressors (PCBs) and representative receptors previously identified in Problem Formulation.

3.1 Ecological Exposure Assessment

Exposure Assessment evaluates and summarizes available exposure data, including exposure-related data on potential ecological receptors. The primary output of exposure assessment is an exposure profile that presents the magnitude (e.g., concentration) and distribution (e.g., surface water, sediment) of stressors to which ecological receptors may be exposed. For this ERA, the primary stressors identified are PCBs. Exposure profiles serve as input into the final stage of risk assessment, Risk Characterization.

3.1.1 Exposure Profiles - PCBs

Exposure Profiles describe the magnitude and distribution of stressors identified in the Problem Formulation phase. Exposure profiles for PCBs are summarized in Tables 3-1 and 3-2. Table 3-1 includes the site-wide range of total PCB concentrations and identifies the individual Aroclors for which abiotic media were sampled. Table 3-2 includes summary data on important chemical properties (i.e., environmental persistence, bioavailability, and bioconcentration potential) for PCBs. Additional stressors which may influence PCB contamination are presented at the end of this section. Non-chemical stressors are discussed in Section 3.1.2.

Table 3-1
Exposure Profile for PCBs
Sitewide Concentrations in Abiotic Media

Chemical	*Abiotic Media*	*Concentration Range* *Site-wide*[1]	*(reference area*[2]*)*
Aroclor 1016 Aroclor 1221 Aroclor 1232 Aroclor 1242 Aroclor 1248 Aroclor 1254 Aroclor 1260	The following media types were analyzed for individual Aroclors and Total PCBs: Surface Water (SW) Streambed Sediment (SED) Floodplain Sediment (FP SED) Surface Soil (SS)	Concentration range for individual Aroclors not applicable - ERA is focused on distribution and magnitude of Total PCBs	
Total Polychlorinated Biphenyls (PCBs)	Surface Water (SW, mg/L)	ND - 0.093	(ND - 0.00012)
	Streambed Sediment (SED, mg/kg)	ND - 180	(ND - 11.4)
	Floodplain Sediment (FP SED, mg/kg)	ND - 120	(NO DATA)
	Surface Soil (SS, mg/kg)	ND - 31	(ND)

1 Site-wide: API/PC/KR except reference areas
2 Reference Area: ABSAs 1, 2, and 11
ND= non-detect

Recently collected data considered useable for risk assessment purposes are used to describe the magnitude and distribution of PCBs in the API/PC/KR environment. Although no single concentration value can truly represent the variability of chemical concentrations measured in each media of concern, the arithmetic mean value theoretically best represents the average concentration to which API/PC/KR receptors may be exposed. Where sufficient data have been collected, the upper 95th confidence limit of the arithmetic mean (U95) is often used to represent the reasonable maximum exposure (RME). Support for using U95 values is found in recent EPA guidance (1992b) for calculating values that are most representative of the higher end of actual chemical concentrations in environmental media to which human or ecological receptors may be exposed. This guidance states, however, that calculation of U95 values are appropriate only when sufficient data (i.e., at least 20 to 30 samples) are available. In most cases, insufficient data have been collected from each individual sampling location to allow U95 calculations. Although sufficient data for calculating U95 values have been collected in some cases, it is important for the purposes of this study to express PCB concentrations in a consistent manner across all abiotic and biological compartments (e.g., various media and food chain levels). For these reasons, this ERA uses maximum detected concentrations to describe the potential exposure magnitude of PCBs in the abiotic media, based on reasonable worst-case exposure potential.

Table 3-1 presents the site-wide (non-reference) and reference area ranges total PCB concentrations detected in abotic media. This ERA also relies on both arithmetic means and concentration ranges to characterize potential risks on an area-by-area basis. These descriptions are presented graphically in Section 4 (Risk Characterization) for PCBs in surface water, streambed and floodplain sediment, and surface soil for each of the defined sampling areas. These graphical presentations of PCB exposure are overlaid with relevant effects concentrations to estimate risk potential from PCBs in surface water, streambed and floodplain sediment, and surface soil.

Table 3-2 presents important chemical properties for the PCBs identified at this site. Each of these properties are discussed below.

Environmental Persistence
Environmental persistence indicates whether a chemical is likely to be long-lasting in the environment or, alternatively, be degraded by natural processes. Some highly chlorinated PCBs are not easily degraded, and are considered to be very persistent. Other less chlorinated PCBs can be degraded by biological and other processes (e.g., photolysis) and therefore may not persist in the environment.

Bioconcentration Potential
Bioconcentration potential indicates whether a chemical is likely to be retained in biological tissues after it is taken in by ingestion or other means. Retention of chemicals is not in itself an appropriate measurement endpoint unless it is associated with adverse ecological effects. Retention is, however, useful for verifying exposure and for evaluating bioavailability and the potential for food chain/food web effects. Bioconcentration factors (BCFs), derived under equilibrium conditions, are often used as screening-level data to evaluate bioconcentration potential. BCFs are based on the ratio of contaminant concentration in aquatic biota to contaminant concentration in water. Because

Table 3-2
Exposure Profile for PCBs
Chemical Properties

PCBs	*Environmental Persistence*	*Bioconcentration Potential and Bioavailability*
General	All PCBs are environmentally persistent, but less chlorinated Aroclors (e.g., 1016, 1221) are more easily degraded by bacteria than more chlorinated Aroclors such as Aroclors 1254 and 1260 (Eisler 1986).	Influenced by N-octanol/water partition coefficient (Kow) which relates to solubility, and by stearic factors relating to chlorine substitution patterns (Eisler 1986). Bioaccumulation potential directly related to log Kow and stearic effects (Shaw and Connell 1982 in Eisler 1986). Generally, less chlorinated Aroclors are taken up to a lower degree than highly chlorinated Aroclors. An exception is found with Aroclor 1254, which apparently is taken up to a greater degree than all other Aroclors studied, including Aroclor 1260 (Eisler 1986). PCBs concentrate in liver, blood, and muscle in mammals. Generally, PCBs are lipophilic, and are most highly accumulated in fatty tissues. The pattern of Aroclor distribution in biological tissues, especially those of warm-blooded animals, only vaguely resemble the mixtures from which they originated (Hansen, et al. 1983 in Eisler 1986). Most commonly, PCBs measured in tissues are identified as Aroclor 1260. PCB metabolism and bioaccumulation is species-specific, and similar exposures result in different bioaccumulation rates.
Aroclor 1221	Persistent	Low to Moderate Bioaccumulation Potential/Bioavailability[1]
Aroclor 1232	Persistent	Moderate Bioaccumulation Potential/Bioavailability[1] Freshwater bioconcentration factor (BCF) for white sucker (*Catostomus commersoni*) equals 5,500 (Frederick 1975 in EPA 1980).
Aroclor 1016	Persistent	Moderate Bioaccumulation Potential/Bioavailability[1]
Aroclor 1242	Persistent	Moderate to High Bioaccumulation Potential/Bioavailability[1] Freshwater BCFs range from 36,000 (scud, *Gammarus pseudolimnaeus*, Nebeker and Pugilsi 1974 in EPA 1980) to 274,000 (fathead minnow, *Pimephales promelas*, Nebeker et al. 1974 in EPA 1980).
Aroclor 1248	Persistent	High Bioaccumulation Potential/Bioavailability[1] Freshwater BCFs range from 52,000 (bluegill, *Lepomis macrochirus*, Stalling 1971 in EPA 1980) to 120,000 (fathead minnow, DeFoe et al. 1978 in EPA 1980).
Aroclor 1254	Persistent	High Bioaccumulation Potential/Bioavailability[1] Freshwater BCFs range from 2,700 (phantom midge larvae, *Chaoborus punctipennis*, Mayer et al. 1977 in EPA 1980) to 238,000 (fathead minnow, Nebeker et al. 1974 in EPA 1980).
Aroclor 1260	Persistent	High Bioaccumulation Potential/ Bioavailability[1] BCF for fathead minnow equals 270,000 (DeFoe, et al. 1978 in EPA 1980)

[1] Estimated from degree of chlorination and available freshwater BCFs

BCFs are derived under equilibrium conditions and under relatively long exposure durations, they consider both uptake and elimination (depuration) rates. Chemicals with BCFs greater than 300 generally indicate a potential to bioconcentrate (EPA 1991). Chemicals with log BCFs above 3 (BCFs above 1,000) are considered to have significant potential to bioaccumulate (EPA 1992b). For this ERA, available freshwater BCFs for invertebrates and fish that have potential to occur in the Kalamazoo River, or those that are closely related to indigenous species, are used to evaluate bioconcentration potential. In addition, degree of chlorination for individual Aroclors is used to further estimate bioconcentration potential.

Bioavailability
For this ERA, bioavailable chemicals are defined as those that exist in a form that have the ability to cause adverse ecological effects or bioaccumulate. As stated previously, bioaccumulation may not in itself constitute a significant ecological effect, but provides evidence of both exposure and potential for causing adverse effects under certain conditions. For example, some lipophilic chemicals, such as PCBs, are taken up by biota and are stored in fatty tissues with no apparent ill effects. However, under stressful conditions, such as during winter when only poor quality foods are available, these fats are metabolized and the contaminants can then cause adverse effects.

Chemical properties (e.g., degree of chlorination) or environmental conditions (e.g., high levels of dissolved and particulate organic carbon) can affect the potential bioavailability and toxicity of many chemicals, including PCBs. The bioavailability and, therefore, toxicity of some PCBs in surface water can be influenced by the concentration of dissolved organic carbon. In addition, sediment organic carbon content, measured as total organic carbon (TOC), apparently affects bioavailability and toxicity of some PCBs. For some chemicals, chemical form and thus toxicity can change rather rapidly under changing environmental conditions (e.g., fluctuations in pH, temperature, or surface water flow). Seasonal conditions such as snowmelt and rainfall are likely to affect bioavailability of PCBs in the Kalamazoo River. For the most part, however, PCB bioavailability (and potential toxicity) is expected to remain fairly stable because PCBs bind strongly to organic particulate matter. Once taken up by animals, PCBs are likely to be stored predominately in fatty tissues. PCB analyses of biological tissues generally measure Aroclor 1254 and (especially) Aroclor 1260. This finding is supported by studies that show biological conversion of one Aroclor to another after uptake. The chemical mixtures found in abiotic exposure media show little resemblance to Aroclors measured in biological tissues (Eisler 1986).

3.1.2 Exposure Profiles - Non-Chemical Stressors

Non-chemical stressors, such as disturbed habitats, are also important components of exposure profiles. Non-chemical stressors identified for this site include siltation of instream substrates, historical damming and channelization of the Kalamazoo River, and disturbed riparian/terrestrial habitats adjacent to the river. These physical stressors occur throughout the API/PC/KR to varying degrees, and have potential to seriously affect the suitability of aquatic and terrestrial habitats by desirable species. The potential effects of these non-chemical stressors are discussed in Effects Characterization (Section 3.2) of the ERA.

3.1.3 Exposure Scenarios

Exposure-related information for each of the representative groups of organisms previously identified as potential receptors for this ERA are described in this section. These descriptions are based on likely exposure scenarios preliminarily identified in the Site Conceptual Model developed in the Problem Formulation phase of the ERA. These preliminary exposure scenarios are refined for the major representative receptor groups previously identified. The receptor groups represent those organisms identified in Section 2.2.2, and include those that are presently being exposed, have potential to be exposed under current conditions, or could be exposed following remedial actions. Exposure scenarios, summarized in Table 3-3, are simplified descriptions of how potential receptors or representative receptor groups may come in contact with previously identified stressors.

As presented in Table 3-3, some organisms or representative groups of organisms can be exposed to contaminants by direct uptake (through roots of plants) or by ingestion of contaminated media and/or prey. Estimates of plant uptake are most appropriately based on site-specific soil-to-plant transfer factors and on ambient concentration of contaminants in surface soils. Such data is not, however, currently available for common plant species of the API/PC/KR. Daily intake rates for representative animals are most appropriately calculated using site-specific data (e.g., contaminant concentrations in food items and dietary composition). Site-specific soil-to-plant transfer factors and certain other critical input parameters for deriving site-specific daily intake rates for terrestrial animals are, however, unavailable for this ERA. Daily intake rates for terrestrial animals are, therefore, based on literature values for dietary intake and site specific tissue data.

Exposure scenarios for representative aquatic and terrestrial plants and animals are discussed below.

Exposure Scenarios
Although several potential exposure scenarios can be identified for ecological receptors, it is most appropriate to focus the assessment on critical exposure scenarios. This ERA is focused on the most critical exposure scenarios identified in the site conceptual model. For example, the air pathway (i.e., inhalation of potentially contaminated air) is rarely considered significant for ecological receptors, and is usually not assessed. Critical exposure scenarios are discussed below.

Aquatic Exposure.
The primary PCB-related risks for aquatic organisms are likely to be from direct contact with and ingestion of contaminated surface water in areas where surface water PCB concentrations are elevated. In addition, ingestion of sediment and sediment pore (interstitial) water with elevated PCBs poses risks to benthic invertebrates, and other aquatic biota.

Finally, aquatic organisms that occupy upper trophic levels can be adversely affected by ingesting PCB-contaminated prey. The relative contribution from each exposure source (surface water [SW], sediment [SED], interstitial water [IW], prey) to overall aquatic exposure to PCBs can not, however, be reliably determined for most aquatic organisms because data describing the variability in factors that can affect total exposure are lacking. These factors can include intraspecific and interspecific

Table 3-3
Exposure Information for Representative Ecological Receptors

Representative Receptor Group	Primary Stressor	Primary Potential Exposure Routes /Processes
Aquatic Plants (e.g., floating and rooted macrophytes and algae)	SW PCBs	SW Contact and Uptake
	SED PCBs	SED/IW Contact and IW Uptake
	Habitat Alteration/Destruction	Siltation, Channelization
Aquatic Macroinvertebrates (e.g., mayfly larvae)	SW PCBs	SW Contact and Ingestion, Ingestion of PCB-contaminated Prey
	SED PCBs	SED/IW Contact and Ingestion, Ingestion of PCB-contaminated Prey
	Habitat Alteration/Destruction	Siltation, Channelization
Freshwater Game Fish (e.g., smallmouth bass)	SW PCBs	SW Contact and Ingestion, Ingestion of PCB-contaminated Prey
	SED PCBs	SED/IW Contact and Ingestion, Ingestion of PCB-contaminated Prey
	Habitat Alteration/Destruction	Siltation, Channelization
Freshwater Forage Fish (e.g., white sucker)	SW PCBs	SW Contact and Ingestion, Ingestion of PCB-contaminated Prey
	SED PCBs	SED/IW Contact and Ingestion, Ingestion of PCB-contaminated Prey
	Habitat Alteration/Destruction	Siltation, Channelization
Freshwater Rough Fish (e.g., common carp)	SW PCBs	SW Contact and Ingestion, Ingestion of PCB-contaminated Prey
	SED PCBs	SED/IW Contact and Ingestion, Ingestion of PCB-contaminated Prey
	Habitat Alteration/Destruction	Siltation, Channelization
Terrestrial Invertebrates (e.g., earthworms)	SS/FP SED PCBs	SS/FP SED Contact and Ingestion
	Habitat Alteration/Destruction	Overlaying Natural Soils with PCB-contaminated sediment/soil
Small Burrowing Terrestrial and Semi-aquatic Mammals (e.g., deer and white-footed mouse, muskrat)	SED/FP SED/SS PCBs	SED/FP SED/SS Contact and Ingestion, Ingestion of PCB-contaminated Vegetation/Prey
	Habitat Alteration/Destruction	Overlaying Natural Soils with PCB-contaminated sediment/soil
Small Omnivorous/ Carnivorous Mammals (e.g., mink)	SW/SED/FP SED PCBs	Ingestion of PCB-contaminated Aquatic and Terrestrial Prey
	Habitat Alteration/Destruction	Destruction of streambank habitats due to overlying natural soils/ streambank sediments with PCB-contaminated sediment and soil
Top Predators (e.g., red fox, great horned owl, bald eagle)	SW/SED/FP SED/SS PCBs	Ingestion of PCB-contaminated aquatic and terrestrial prey

SW = Surface Water
SED = Instream Sediment
FP SED = Floodplain Sediment
SS = Surface Soil
IW=Interstitial Water

differences in life stage, season, diet, ingestion rate, specific habitat, etc. This assessment evaluates potential risks posed to aquatic biota primarily by comparing ambient PCB concentrations in surface water and streambed sediment to media-specific criteria, such as chronic ambient water quality criteria (AWQC) and critical effects concentrations (e.g., lowest observed adverse effects concentrations or LOAECs) for appropriate species.

Terrestrial Exposure. Because PCBs tend to bioconcentrate to a high degree and biomagnify, ingestion of contaminated surface water and surface soil by terrestrial animals may be less significant than ingestion of contaminated food. The uptake of chemical contaminants by terrestrial plants can also be important if the contaminants of concern are easily taken up, phytotoxic, or can cause food chain effects to herbivorous consumers. The importance of the food-ingestion pathway and uptake by terrestrial plants depends, however, on the types and abundance of plant and animal receptors as well as on the types and concentrations of chemical contaminants present. Terrestrial/riparian wildlife are common along the Kalamazoo River, even though riparian and terrestrial habitats have been visibly degraded in some areas. Significant potential, therefore, exists for terrestrial and riparian species to be exposed to PCB contamination.

Terrestrial/riparian plant communities along the Kalamazoo River are being affected by past industrial activities and other human-induced stresses. In some limited areas, the effects are sufficiently severe to preclude the existence of vegetation, and in other areas existing plant communities appear stressed (i.e., dominance of "weedy" type forbs and shrubs in contaminated areas). The causes of observed stress on certain plant communities has not been determined, but may be the result of physical (e.g., habitat alteration) or chemical (contamination/toxicity) stress.

Most herbivorous wildlife species are unlikely to frequent the few barren or severely stressed areas within the API/PC/KR. Several terrestrial/riparian vertebrate species common in western Michigan that require suitable vegetative cover and other specific habitat requirements (e.g., muskrat, mink, white-footed mouse, etc.) are commonly observed within the API/PC/KR; suggesting that habitat suitability is at least adequate for certain species. It is not known, however, if these or other species are being affected in more subtle ways, including reproductive or behavioral effects.

Because vegetation is only rarely absent or visibly stressed within the API/PC/KR, and because herbivorous wildlife are common, plant consumers can be exposed to site-related contaminants (e.g., PCBs) under present conditions. Similarly, most predators or consumers of herbivorous species can also be exposed to site-related contaminants under present conditions because of adequate cover and prey availability.

Although a large variety of commonly observed terrestrial animal species, including resident and migratory birds, have been reported onsite, certain other local types of animals species that are not easily observed or often reported probably occur regularly or permanently within the API/PC/KR as well. These include macroinvertebrates (e.g., insects, spiders, centipedes, millipedes), amphibians (e.g., true toads, true frogs, treefrogs, salamanders, newts), reptiles (e.g., lizards, snakes, turtles), and mammals (e.g., shrews, raccoons, voles, skunks, weasels, etc.). Risks to these organisms could occur as a result of direct contact with or ingestion of contaminants via surface water, sediment, soil, and food items. For PCBs, the most important pathway probably involves ingestion of PCB-contaminated prey. Finally, PCB exposures are likely to be limited in areas with insufficient cover and prey because such areas are probably avoided by most terrestrial species.

Exposures via Food Chain Transfer. PCBs detected onsite differ in the long-term likelihood and severity of adverse effects and in exposure duration based on environmental persistence. Some of the PCBs commonly identified onsite are known to bioaccumulate from ingestion of contaminated surface water, sediment, soil, vegetation, or prey. Bioconcentration factors (BCFs) or bioaccumulation factors (BAFs) are often used as screening-level data to evaluate bioaccumulation potential. As stated previously, chemicals with BCFs less than 300 are considered to have low bioaccumulation potential, while those with BCF between 300 and 1,000 have moderate potential to bioaccumulate. Chemicals with BCFs greater than 1,000 are of most concern with regard to potential bioaccumulation. Table 3-2 lists freshwater BCFs for the PCBs detected onsite. A qualitative presentation of data associated with the ingestion pathway for PCBs and representative receptor groups is presented in Table 3-4.

3.1.4 Exposure Analysis

Information on distributions of stressors and receptors are combined and summarized in this section, and potential for exposure is discussed. For PCBs, such discussions consider important chemical properties summarized in Table 3-2 (i.e., environmental persistence, bioavailability, and bioconcentration potential). For identified receptors or representative groups of receptors, estimates of potential exposure consider the important ecological parameters that can potentiate or modify exposure, such as habitat use and foraging behavior. Exposure-related information for key organisms or representative receptors are summarized in Appendix B.

Samples of several representative organisms, including some of those discussed above, were collected and analyzed for whole body PCB analyses. The maximum whole body PCB concentration for each of these organisms or groups of organisms are used to (1) evaluate PCB exposure in representative biota and (2) support food chain modeling. The maximum concentration and distribution of PCBs in sampled biota and abiotic media are presented in Table 3-5. This data is presented on an area-by-area basis. This presentation is based on previously defined spatial units for sampling aquatic biota (ABSAs) and terrestrial biota (TBSAs) (figures 2-1 to 2-11). As discussed previously, boundaries of ABSAs are defined so that the all areas of the API/PC/KR are associated with at least one ABSA.

3.1.5 Food Web/Food Chain Modeling

The PCB Food Web Model (Figure 3-1), described below and presented in Appendix C, is one component of the API/PC/KR ERA. These key species were selected because they are common inhabitants of the Kalamazoo River corridor and most likely obtain their food from the river and associated terrestrial habitats. Table 4-1 presents the estimated average potential daily dosage (APDD) and threshold effects values for "key" species. This is a simplified model utilizing measured and estimated input parameters and established mathematical relationships between input parameters. Models such as these are used to estimate the average potential dietary exposure for upper trophic level organisms from ingestion of contaminated prey. For this ERA, the potential risks posed to lower trophic level organisms and all fully aquatic organisms are assessed by comparing exposure point concentrations in exposure media to concentrations that can cause ecologically significant effects.

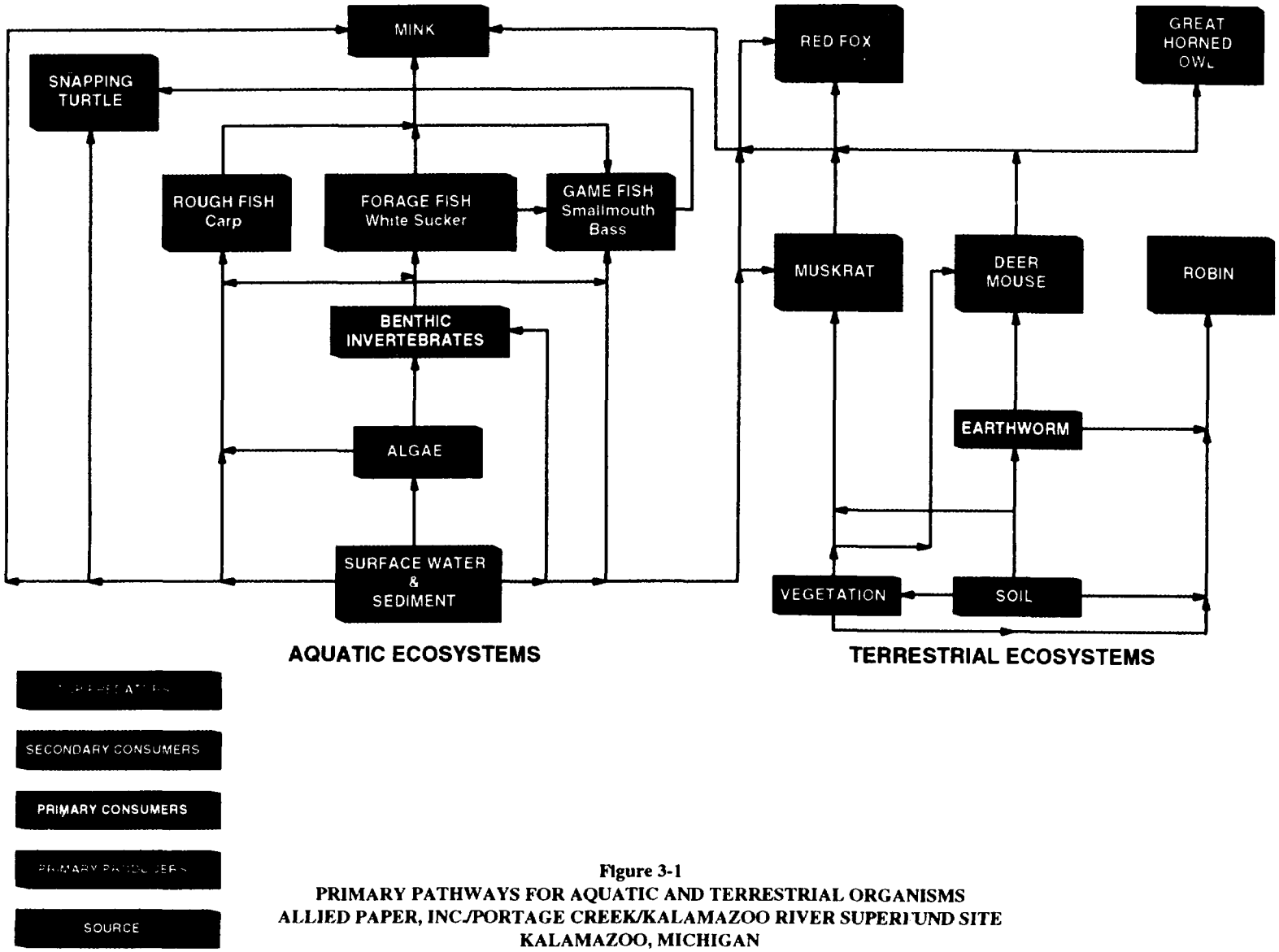

Figure 3-1
PRIMARY PATHWAYS FOR AQUATIC AND TERRESTRIAL ORGANISMS
ALLIED PAPER, INC./PORTAGE CREEK/KALAMAZOO RIVER SUPERFUND SITE
KALAMAZOO, MICHIGAN

Table 3-4
Potential Exposure Via Contaminant Ingestion Pathway for Representative Aquatic and Terrestrial Organisms

Representative Receptor Group	Primary PCB Exposure Media	Discussion of Uptake/Ingestion Pathway
Aquatic Plants (e.g., floating and rooted macrophytes and algae)	SW SED	Hydrophobic PCBs in the water column are physically adsorbed on particulate matter, including algal cells (Eisler 1986). In addition, PCBs can be transferred from aqueous solution into algal lipids. These PCBs then can cause direct toxic effects to algae by inhibiting photosynthesis and motility. Finally, PCBs accumulated by algae are readily introduced into aquatic food chains (Rohrer, et al. 1982 in Eisler 1986).
Aquatic Macroinvertebrates (e.g., mayfly larvae)	SW SED	PCBs can be taken up by aquatic macroinvertebrates via ingestion of surface water, sediment, sediment pore water, and PCB-contaminated prey such as algae. Uptaken PCBs can cause direct toxic effects in macroinvertebrates, and can also be passed on to upper trophic level organisms through ingestion of PCB-contaminated macroinvertebrates. In addition, certain types of macroinvertebrates, such as mysid crustaceans in Lake Michigan, have a low assimilation efficiency for PCBs and a high efficiency for fecal excretion of ingested PCBs (Evans, et al. 1982 in Eisler 1986). PCB uptake from sediment by chironomids (midge larvae) can be correlated to sediment PCB concentration (Larsson 1984 in Eisler 1986). PCBs can be transported from aquatic to terrestrial environments via aquatic midge larvae → terrestrial midge adults (Larsson 1984 in Eisler 1986). Terrestrial consumers of adult midges can therefore be indirectly exposed to sediment-source PCBs.
Freshwater Game Fish (e.g., smallmouth bass)	SW SED PREY	More persistent and highly chlorinated PCBs can be found in trace amounts in fish from almost every major river in the United States (Schmitt, et al. 1983, 1985 in Eisler 1986). PCB-contaminated sediments and atmospheric deposition are most important sources of PCBs in fish (Eisler 1986). Several studies reveal downward trends in PCB concentrations in whole body fish from throughout the U.S., especially for less chlorinated PCBs such as Aroclor 1242 (Eisler 1986). Total PCBs in fish measure environmental PCB contamination more reliably than do measurements for specific commercial mixtures such as Aroclor PCBs (Schmitt, et al. 1985 in Eisler 1986). Diet is major route of PCB uptake in most fish, but water can be a major source of PCB uptake in certain species under certain conditions (Greig, et al. 1983 in Eisler 1986). Although lipophilic, PCBs can also be deposited in gonads, eggs, muscle, and skin to varying degrees, depending on fish species (Eisler 1986).
Freshwater Forage Fish (e.g., white sucker)	SW SED	As above, but ingestion of prey less important because of omnivorous diet. Uptake of PCBs expected to be lower than for piscivorous gamefish or bottom dwelling rough fish.
Freshwater Rough Fish (e.g., common carp)	SW SED	As above, but ingestion of prey less important because of mostly herbivorous diet. Incidental ingestion of sediment may be important exposure route for bottom dwelling rough fish such as common carp. Direct contact with and ingestion of PCB-contaminated pore (interstitial) water may greatly increase exposure potential for benthic rough fish such as common carp.
Terrestrial Invertebrates (e.g., earthworm)	SS FP SED	Little data exist on PCB transfer from surface soil and floodplain sediments to earthworms. Earthworms that have depurated ingested surface soil (i.e., "empty" earthworms) are expected to have lower whole body PCB concentrations than surface soils from which they were collected because of rapid movement of soil through earthworms.

Table 3-4
Potential Exposure Via Contaminant Ingestion Pathway for Representative Aquatic and Terrestrial Organisms

Representative Receptor Group	Primary PCB Exposure Media	Discussion of Uptake/Ingestion Pathway
Small Burrowing Terrestrial and Semi-Aquatic Mammals (e.g., deer and white-footed mouse, muskrat)	SED FP SED PREY	Terrestrial burrowing rodents such as *Peromyscus* are likely to ingest PCBs primarily through ingestion of invertebrate prey. Vegetation portion of the diet is expected to contribute only small amounts of PCBs compared to contribution from animal prey. Semi-aquatic burrowing mammals like muskrats that are primarily herbivorous are most likely to take in PCBs through incidental ingestion of PCB-contaminated streambed and floodplain sediments. Omnivorous and herbivorous small mammals are expected to have lower PCB exposures than carnivorous species, especially those that consume substantial amounts of aquatic prey (e.g., mink).
Small Omnivorous/ Carnivorous Mammals (e.g., mink)	PREY	Mink are especially sensitive to PCBs, and their diet includes organisms that are most likely to be highly contaminated with PCBs (rough fish, benthic invertebrates such as crayfish, etc.). Several studies suggest that more highly chlorinated PCBs are eliminated more slowly than lower chlorinated PCBs in semi-aquatic carnivorous mammals studied (Eisler 1986).
Top Predators (e.g., red fox, great horned owl, bald eagle)	PREY	PCB contamination most important to top predators (upper level carnivores) compared to lower trophic level organisms (Shaw and Connell 1982; Malins, et al. 1980 in Eisler 1986). Consumers of PCB-contaminated fish are likely to be at most risk because elevated PCB concentrations are expected in fish and other aquatic biota. Exposure through ingestion of prey must consider exposure frequency and duration as well as diet, and foraging range of top predators is critical to this evaluation.

TABLE 3-5
Maximum Concentration and Distribution of Total PCBs in Sampled Biota and Abiotic Media

Biotic Media	TBSA 11 ABSA 1	ABSA 2	Portage Creek	ABSA 3	TBSA 10 ABSA 4	ABSA 5	ABSA 6	ABSA 7	TBSA 3, 5 ABSA 8	ABSA 9	ABSA 10	ABSA 11
Smallmouth Bass [1] (mg/kg)	0.62	1.8		15	2.3	7.9	8.3	7.6	11	12	8.4	5
Sucker [1] (mg/kg)	0.14	0.8	2.4	1	2.9	3.1	4.6	2.8	1.1	1.7	0.92	1.6
Carp [1] (mg/kg)	0.41	4.2	10.8*	15	21	14	20	25	14	21	36	32
Earthworm [1] (mg/kg)	ND				0.66				3.2 (TBSA 3) 2.2 (TBSA 5)			
White-footed/ Deer Mouse [1] (mg/kg)	ND				0.28				0.45 (TBSA 3) 0.38 (TBSA 5)			
Muskrat** [2] (mg/kg)	ND						2.0		8.4*** (TBSA 5)		3.0	
Mink** [1] (mg/kg)	6.4						7.8		15.5 (TBSA 5)		14.2	
Abiotic Media												
SW [3] (mg/L)			0.093	0.00045	0.00015		0.000091	0.00009	0.00012	0.00019	0.00017	0.000079
Streambed SED[3] (mg/kg)	1.4	2.4	120	57	10	56	180	67	81	47	1.1	11.4
FP SED [4] (mg/kg)					59	85		120	101			
SS[3] (mg/kg)	ND				6.1				25 (TBSA 3) 31 (TBSA 5)			
Streambed SED/SW Partition Factor (Kd)				126,667	66,667	1,978,022		744,444	675,000	247,368	6,471	144,300
Mean FP SED Organic Carbon (%)					8.99	8.34		8.25	7.29			

ND PCBs Not Detected

Sitewide (non-reference) average values: Kd = 549,234. FP SED organic carbon = 8.2% (fraction organic carbon = 0.082)

* estimated from filet and remaining carcass PCB concentrations (0.90 * PCB conc of remaining carcass: 0.90*12 mg/kg)

** estimated whole body conc from ((PCB carcass*WT carcass)+(PCB liver*WT liver))/WT whole body

*** estimated from carcass value without liver--no data for liver PCB conc from this sample

Footnotes

1) Blasland, Bouck & Lee, Biota Investigation, July 1994.
2) MDNR, June 1994
3) Blasland, Bouck & Lee, Description of the current situation, Vol. 3 of 7, May 1992
4) Blasland, Bouck & Lee, Former Impoundment Sediment and Geochronologic Dating Investigation, May 1994.
5) Blasland, Bouck & Lee, Results of Phase I TBSA Soil Sampling, February 1994

For this ERA, ecologically significant effects are defined as those adversely affecting survival, growth, and reproduction. Survival or mortality can be determined in acute toxicity tests (i.e., tests of short duration and generally high exposure concentrations) or chronic toxicity tests (i.e., tests of long duration and comparatively lower exposure concentrations). Growth and reproductive effects are usually measured by chronic testing. PCBs are not acutely toxic to many species, yet long-term exposures can have adverse effects on individuals, populations, and communities. The presence of detectable PCB concentrations in biological tissues is not in itself considered ecologically significant unless such concentrations can be correlated to adverse effects. For example, common snapping turtles (*Chelydra serpentina*) are known to accumulate and retain substantial amounts of PCBs in fatty tissues with no observed ill effects (Olafsson, et al. 1983 in Eisler 1986). Consumers of snapping turtles, however, may be at significant risk if dietary intake is of sufficient quantity and duration to elicit adverse effects. The focus of this assessment, therefore, is to identify ecologically significant chronic effects in sensitive or otherwise important species from exposure to PCB concentrations similar to those measured at this site.

As previously stated, it is most appropriate to focus the ERA on critical exposure scenarios. This ERA, and specifically the food web model, is focused on the most critical exposure scenarios for ecological receptors. For terrestrial species, and for nearly all identified carnivores, the potential exposure from ingestion of PCB-contaminated surface water is considered insignificant relative to the potential risks from ingestion of PCB-contaminated prey. This assumption is based on relatively low surface water PCB concentrations and total potential PCB intake compared to prey concentrations and total potential intake via ingestion of contaminated prey. The potential risks to carnivores and all terrestrial species from the ingestion of PCB-contaminated surface water is, therefore, not included in this assessment.

The primary PCB-related risks for aquatic organisms, especially those occupying lower trophic levels, are likely to be from direct contact with and ingestion of contaminated surface water and sediment. Certain aquatic organisms such as predatory gamefish can also be significantly exposed to PCBs through ingestion of contaminated prey. The relative contribution to overall PCB exposure from each exposure pathway and exposure source (e.g., water, sediment, prey) can not, however, be reliably determined for most aquatic organisms because of the variability in factors that can affect total exposure. These factors can include intraspecific and interspecific differences in life stage, season, diet, ingestion rate, specific habitat, etc. This assessment evaluates potential risks posed to aquatic biota primarily by comparing ambient PCB concentrations in surface water and sediment to media-specific and, where appropriate, site-specific criteria, standards, or critical effects concentrations (e.g., lowest observed adverse effects concentrations or LOAECs).

A primary output of the PCB Food Web Model is an estimation of the average potential daily dose (mg PCB/kg body weight-day) from ingestion of PCB-contaminated prey for upper trophic level organisms. This estimation is based on the following formula:

$$APDD = \frac{[SUM(C * DF)] * IR * SFF}{BW}$$

Where:

APDD	=Average Potential Daily Dose (mg PCB/kg BW-day)
C	=Average PCB Concentration in Prey (mg/kg)
DF	=Dietary Fraction of Prey (range 0 - 1.0)
IR	=Average Ingestion Rate (wet weight of prey ingested per day, g/d)
SFF	=Site Foraging Frequency (site area, hectares/home or foraging range, hectares (range 0 - 1.0)
BW	=Average Body Weight of Consumer (fresh weight, g)

Each of these input parameters, in addition to other parameters used to support the ERA (e.g., bioconcentration factors), are discussed below.

Representative Species
For assessing potential risks to ecological receptors, certain local species are selected to represent important trophic levels in aquatic and terrestrial food chains for this site. Important trophic levels for each identified food chain include primary producers (plants), primary consumers (herbivores), secondary consumers (carnivores), and top predators (carnivores at the top of a food chain). Some organisms can occupy more than one trophic position in a food web. For example, raccoons consume both plants and animals and, in some food webs, can also be considered top predators. For this assessment, forage and rough fish include both herbivorous and carnivorous species, and detritivores are included with herbivores and omnivores.

Primary Trophic Levels and Categories of Representative Organisms

Primary Producers. General categories of organisms identified as primary producers include:

- Algae
- Aquatic macrophytes
- Terrestrial macrophytes

Primary Consumers. General categories of organisms identified as being predominantly herbivorous, omnivorous, or detritivorous, include:

- Aquatic invertebrates (benthic and water column)
- Forage fish
- Rough fish
- Terrestrial invertebrates
- Small terrestrial omnivorous rodents
- Omnivorous perching or songbirds
- Semi-aquatic herbivorous mammals

Secondary Consumers. General categories of organisms identified as being predominantly carnivorous include:

- Gamefish
- Small terrestrial/semi-aquatic carnivorous mammals
- Birds of prey
- Large terrestrial carnivorous mammals

Top Predators. Secondary consumers or carnivores specifically identified as top predators for this assessment, include red fox, great horned owl, bald eagle, and mink.

Local species are selected to represent general categories of organisms and important trophic levels in identified food chains. Several of these species or categories of organisms have been sampled to determine whole body PCB concentrations. Whole body (where applicable) PCB concentrations are estimated for other non-sampled species or categories of organisms. These estimates are based on species-specific bioconcentration or bioaccumulation factors (BCFs or BAFs) as much as possible, and on PCB concentrations in exposure media. For example, the PCB concentration in algae (mg/kg) is estimated by multiplying the surface water PCB concentration (mg/L) by an appropriately derived BCF for freshwater algae.

PCB concentrations in whole body or specific tissue are *measured* in several selected species, as summarized in Table 3-5. These species, and the associated trophic category, include:

- White sucker (*Catostomus commersoni*) or equivalent - forage fish
- Common carp (*Cyprinus carpio*) - rough fish
- Smallmouth bass (*Micropterus dolomieui*) - game fish
- Earthworm (*Lumbricus terrestris*) or equivalent - terrestrial invertebrate
- Deer or white-footed mouse (*Peromyscus maniculatus* or *P. leucopus*) - small omnivorous terrestrial mammal
- Muskrat (*Ondatra zibethica*) - semi-aquatic herbivorous mammal
- Mink (*Mustela vison*) - small terrestrial carnivorous mammal

PCB concentrations are *estimated* for:

- Algae - Based on bioconcentration of PCBs in diatoms
- Aquatic and terrestrial macrophytes - Based on bioaccumulation of PCBs in terrestrial plants
- Aquatic invertebrates (benthic) - Based on bioconcentration of PCBs in scuds (*Gammarus*) and midge (*Chaoborus*) larvae determined in laboratory experiments
- Aquatic invertebrates (water column) - Based on bioconcentration of PCBs in cladocerans (*Daphnia*) and mosquito larvae (*Culex*)
- American robin (*Turdus migratorius*) - Based on estimated soil-to-plant transfer factors for terrestrial macrophytes, measured BAFs for earthworms, and BAFs for birds.

PCB tissue concentrations are neither measured nor estimated for the three remaining representative top predator species: great horned owl (*Bubo virginianus*), red fox (*Vulpes fulva*), and bald eagle (*Haliaeetus leucocephalus*). This is not considered a critical data gap for three reasons:

- The primary purpose of determining PCB concentrations in selected organisms is to estimate potential dose through dietary exposure for consumers of contaminated prey. Top predators, by definition, are unlikely to be regularly consumed by other organisms.

- Data is unavailable to adequately interpret whole body or tissue PCB concentrations for these or closely related species. Contaminant body burdens are not in themselves appropriate assessment endpoints and, in general, are not useful without comparison to appropriately-derived toxicity data (i.e., effects related to body burden concentrations).

- The primary risks associated with PCB contamination to top predators are through ingestion of PCB-contaminated prey, and available toxicity data primarily relate toxic effects to dietary dose rather than to PCB concentrations in whole body or specific tissue type.

For these reasons, estimations of the average potential daily dose (APDD) from ingestion of contaminated prey are used to assess potential PCB-related risks for the great horned owl, red fox, and bald eagle.

Input Parameters and Assumptions
The following subsections show the model input parameters, as well as assumptions made for each. Appendix C includes all input parameters and associated assumptions.

PCB Concentration. PCB concentrations are based on the maximum concentration of PCBs in abiotic media (surface water, streambed and floodplain sediment, and surface soil) of concern. These values are based on specific terrestrial and aquatic biota sampling areas (TBSAs and ABSAs), as described in the Biota Sampling Plan (CDM 1993). Maximum concentrations are used to describe PCB concentrations in biological tissues as well. Values are in mg PCB/L for surface water and mg PCB/kg for sediment, surface soil, and biological tissue. Samples for which PCB concentrations did not exceed instrument detection limits (nondetects) were assigned a value of half the analytical detection limit. Non-detect results were not used to calculate average concentrations.

PCB concentrations in surface water (mg/L), streambed and floodplain sediment (mg/kg), and surface soil (mg/kg) are based on measured values. PCB concentrations in biological tissue (mg/kg) are estimated for aquatic organisms considered representative of lower trophic levels.

These organisms include algae, aquatic macrophytes, and aquatic (benthic and water column) macroinvertebrates. In addition, PCB concentrations are estimated for terrestrial macrophytes and American robin from location-specific PCB concentrations in site media and literature-based data such as dietary fraction. Whole body PCB concentrations for earthworms, all fish species, muskrat, mink, and mice are based on the ABSA- or TBSA-specific maximum measured whole body PCB concentration for these organisms. PCB concentrations were neither measured nor estimated in the remaining three species (great horned owl, red fox, bald eagle) for the reasons cited previously.

Exposure Media. Exposure media represent the primary media to which specific receptors or categories of receptors may be exposed. These media include surface water, streambed and floodplain sediment, and surface soil.

Bioconcentration or Bioaccumulation Factor. Bioconcentration factors (BCFs) are based on the ratio of tissue contaminant concentrations in species of concern (mg/kg) to contaminant concentrations in surface water (mg/L). Bioconcentration considers only direct uptake from water, and does not include uptake from food. In general, BCFs are used for aquatic plants, aquatic invertebrates, and fish, and are based on laboratory tests in which sediments and contaminated prey are absent. Some BAFs presented in Appendix C are based on literature-based values and are applicable where specific biota such as algae, aquatic macrophytes, and aquatic invertebrates were not sampled. Laboratory-derived BCFs may not reflect bioconcentration potential under field (i.e., natural) conditions. For this study, the uptake of PCBs by algae, aquatic macrophytes, and aquatic invertebrates is estimated from appropriately-derived (i.e., following EPA guidelines) geometric mean BCFs in the literature, while BCFs (actually BAFs, see below) for fish are calculated from site-specific measured PCB concentrations in surface water and fish. In this ERA, there is more confidence in the calculated BAFs for fish compared to presented BCFs for algae, aquatic macrophytes, and aquatic invertebrates because fish BAFs are based on field rather than laboratory data.

Bioaccumulation factors (BAFs) are similar to BCFs except that they reflect uptake from both food and water. The uptake of contaminants by fish and other aquatic organisms exposed to contaminated surface water, sediment, and prey in the field is best described using BAFs rather than BCFs. BAFs can also be used to describe the soil-to-plant transfer of contaminants in terrestrial systems. For this assessment, BAFs are estimated for terrestrial macrophytes based on literature values for PCB transfer from surface soil to terrestrial plants. BAFs are calculated from measured PCB concentrations for the remaining aquatic, semi-aquatic, and terrestrial species.

In cases where more than one media type is identified as a potential source of PCB contamination, BAFs are based on the primary exposure media. In other cases, BAFs are not calculated at all. For example, mink feed on a wide variety of aquatic, semi-aquatic, and terrestrial animals. Because PCB contamination in surface water, streambed and floodplain sediment, and surface soil can all contribute to PCB contamination of mink tissue through ingestion and bioaccumulation/ biomagnification, it is inappropriate in these cases to calculate BAFs. The relative contribution to measured PCB concentrations in certain sampled biota by each media type is likely to be highly variable, depending on season, seasonal diet, foraging range, contaminant distributions, etc. For this reason, it is also inappropriate to add or average media-specific BAFs (i.e., BAFs based on surface water PCB concentrations, on sediment PCB concentrations, and on surface soil PCB concentrations) for a single species where multiple exposure sources are identified because the relative contribution from each contaminant source is unknown. Calculated media-specific BAFs are most useful for assessing relative differences in uptake between species that are exposed primarily to one type of exposure media. For example, whole body PCB concentrations measured in smallmouth bass probably reflect uptake primarily from surface water but also from streambed sediment, sediment interstitial water, and prey to lesser degrees. No single media-specific BAF based on field data can accurately reflect actual contaminant uptake or relative contaminant contribution where several major contaminant sources are identified.

Calculated aquatic (surface water) and terrestrial (surface soil) BAFs are based on TBSA/ABSA-specific PCB concentrations measured in abiotic exposure media and biota (Table 3-6), where this data is available.

Table 3-6
Calculated Aquatic BCFs[1] and Terrestrial BAFs[1] for Representative Food Web Species
(Based on primary exposure media)

Location	Smallmouth Bass (SW, aquatic)	Sucker (SW, aquatic)	Carp (SW, aquatic)	Earthworm (SS, terrestrial)	White-footed/ Deer Mouse (SS, terrestrial)
ABSA 1 TBSA 11 Reference	NA	NA	NA	NA	NA
ABSA 2 Reference	NA	NA	NA	NA	NA
Portage Creek	NA	26	116	NA	NA
ABSA 3 Portage Creek Influence	33,300	2,200	33,000	NA	NA
ABSA 4 TBSA 10 Plainwell	15,300	19,300	14,000	0.11	0.05
ABSA 5 Plainwell	NA	NA	NA	NA	NA
ABSA 6 Otsego City Dam	91,200	50,500	220,000	NA	NA
ABSA 7 Otsego Dam	84,400	31,000	277,800	NA	NA
ABSA 8 TBSA 3, 5 Trowbridge	91,700	9,200	116,700	0.13 (TBSA 3) 0.07 (TBSA 5)	0.02 (TBSA 3) 0.01 (TBSA 5)
ABSA 9 Lake Allegan	63,200	8,900	110,500	NA	NA
ABSA 10 Potential Impact	49,400	5,400	211,800	NA	NA
ABSA 11 Reference	63,300	20,300	405,000	NA	NA

[1] BCFs/BAFs based on Total PCB Conc (biota) / Total PCB Conc (exposure media) (Data from Table 3-5)
BCFs for Portage Creek fish may be underestimated because the sample associated with the maximum SW PCB concentration from Portage Creek is presumed to have included large volumes of PCB-contaminated sediments.
SW: Surface Water
SS: Surface Soil
NA: Not Applicable because 1) media quality and/or biological data not collected or 2) PCBs were not detected in sampled biota

Home Range. An animal's home range can greatly affect its degree of exposure. For example, animals with home ranges entirely within a contaminated area will have greater exposure potential than animals with home ranges that greatly exceed the area of a contaminated site. This assumption may not always hold true, however, because home range values are often only estimates of the average area used by a particular species. It is not unreasonable to assume that an animal with a large home range will, at times, remain within a smaller area if that area provides adequate food and cover. In addition, models that estimate dietary exposures, including this model, are very sensitive to variability in home range estimates. Average home ranges for adult animals are presented in the model. The use of these home range estimates are discussed below.

Site Foraging Frequency. Standard practice in assessing dietary exposures for wildlife include the derivation of site foraging frequency (SFF). This term is used to describe the ratio of the site area to the average home range for the species of concern. As commonly used, SFF values range from 0 to 1.0. It is apparent that animals with large home ranges are less likely to be significantly exposed to site-related contamination than animals that live entirely within site boundaries. However, as stated above, the use of home ranges for estimating exposure likelihood has certain critical limitations. First, home range estimates are based on overall use, yet certain individuals or populations may use smaller areas for foraging and cover if conditions are suitable. Also, dietary exposure models are extremely sensitive to variability in the input parameter identified here as SFF. It is not uncommon for dietary exposure models to predict zero or nearly no risk for species associated with highly contaminated sites solely because their average home range is very large. The API/PC/KR is large, and areas of PCB contamination are not evenly distributed in size or location. Thus, accurately correlating home range to site area is difficult at this site for species with large home ranges.

Finally, the methods for determining home ranges are not intended to support the specific needs of ecological risk assessment. Home range sizes, which are presented in Appendix C, Table C-1, are often determined by locating nests, dens, or spawning areas for species of concern and then recording the locations of individual organisms observed in the area of the nest or den. Locations of individual organisms observed are plotted on a map and connected by lines forming a polygon, with the nest or den located within the polygon. The area of the resulting polygon is considered to be a home range. This method does not consider frequency and size of foraging areas within the estimated home range, and therefore may be inappropriate for ecological risk assessment use. For the reasons cited, this assessment sets the SFF to 1.0 for all species for which dietary exposure is calculated. Although this adds conservatism to the model, it is considered prudent to prevent gross underestimations of potential risks for some ecological receptors.

Dietary Fraction. Dietary fraction is an estimate of the fraction of total diet contributed by each prey type. For this study, estimates of dietary fraction are based on values reported in the literature. Where more than one literature source of dietary information is available, estimates are based on the average of all relevant literature sources or the values most relevant to Western Michigan.

Average Ingestion Rate. Average ingestion rates (g/d) are determined for species of concern from values in the literature.

Average Body Weight. Average body weights (g) for representative adult organisms are based on values presented in literature sources. Where more than one source was consulted, the value used is based on the average of all species-specific adult body weights presented. In some cases, average body weights can be substantially different for males and females of the same species. Where this is the case, values used are based on the average of values reported for adult males and females.

Model Output
As stated above, the primary model output is an estimate of the average potential daily dose (APDD, mg PCB/kg BW-d) for upper trophic level organisms from ingestion of contaminated prey. This value is not determined for lower trophic level organisms (e.g., algae, macroinvertebrates, earthworm, forage fish) or game and rough fish because either it is not applicable (e.g., algae) or input parameters (e.g., ingestion rates) are generally unknown or associated with a high degree of uncertainty.

For organisms for which APDD is not calculated, risk estimations are based on comparisons of exposure point concentrations of PCBs (e.g., PCB concentration is surface water) to LOAECs, criteria, or recommended limits.

Average Potential Daily Dose. APDD, (mg PCB/kg BW-d) is calculated from the equation described above, and serves as the primary output of the PCB Food Web Model. This value is used to estimate potential risk to upper trophic level organisms from ingestion of contaminated prey by comparison with critical dietary concentrations.

Toxicity Assessment
The potential toxicity of PCBs to representative organisms is evaluated by comparing measured PCB concentrations in abiotic media or prey, or estimated PCB concentrations in prey, with appropriate media-specific criteria (e.g., AWQC) or species-specific critical effects concentrations (e.g., LOAECs). Although considered part of the food web model as a preliminary evaluation, these data is further discussed in the Effects Assessment portion of the API/PC/KR. The effects assessment also discusses other effects data used in the Risk Characterization phase of the ERA, including site-specific values with which overall risks to ecological receptors are evaluated.

Lowest Observed Adverse Effects Concentration (LOAECs). LOAECs are obtained from the literature for species of concern or for closely related species that are expected to exhibit toxicologically similar responses to PCB exposures. Species-specific LOAECs are compared to measured or estimated PCB concentrations from similar routes of exposure (e.g., direct contact or ingestion of food items) for selected species. Specific LOAECs selected for this study include the lowest effects concentrations from toxicity tests with species of concern, and primary data sources are studies referenced in EPA contaminant-specific criteria documents (aquatic organisms) and U.S. Fish and Wildlife Service contaminant hazard review documents (terrestrial organisms). LOAECs are associated with adverse effects; therefore, PCB concentrations at or near the relevant LOAECs are associated with some risk. Concentrations of PCBs that are associated with no risk (no observed adverse effect concentrations or NOAECs) are generally unavailable. NOAECs are commonly estimated by (LOAEC/10).

Criteria or Recommended Limits. In some cases, criteria (e.g., AWQC) or maximum allowable limits (e.g., those recommended for the protection of sensitive birds or mammals) have been established for species or other taxa of concern. Where such values are available, they are presented in the food web model for comparison to measured or estimated PCB concentrations determined in this study. Criteria and limits presented in Appendix C are not site-specific but are instead based on general toxicological data. This data is used to evaluate likely worst-case PCB exposures for this site, based on maximum PCB concentrations in abiotic media. The presentation of average PCB exposures or criteria and limits based on average exposures have only limited usefulness for a large and diverse site like the API/PC/KR. This site is associated with highly variable PCB concentrations from one area to another. Maximum ABSA- and/or TBSA-specific exposure concentrations and available effects concentrations are therefore preferred for evaluating potential risks to ecological receptors. This ERA develops site-specific threshold values, presented in the Effects Assessment of the ERA, to assess potential risks to representative biota of concern. These site-specific threshold values or effects concentrations consider measured PCB concentrations in exposure media and food items as well as site-specific bioaccumulation in sampled biota. Risk estimates for species/organisms of concern are based on site-specific threshold values where data is available because there is more confidence in site-derived data compared to more general criteria or effects concentrations, such as those preliminarily presented in Appendix C. Where site-specific data is unavailable, general effects data such as AWQC or interim sediment quality criteria are used to evaluate potential risks. Examples of more general effects data is presented in the food web model, Appendix C. Site-specific effects data is presented in Section 3.2, Ecological Effects Assessment, and are further discussed in Section 4, Risk Characterization, where risk estimates and proposed cleanup goals are presented.

An interpretation of the output of the food web model Appendix C is presented in the Risk Characterization section of the ERA. The Risk Characterization section discusses the results of the food web model and integrates exposure and effects data to estimate risks to ecological receptors of the API/PC/KR. Effects assessment follows an analysis of uncertainties associated with exposure analysis and the food web model.

3.1.6 Uncertainty Evaluation - Exposure Assessment

Major sources of uncertainty in the exposure assessment include the values used to represent the magnitude and distribution of media-specific contamination. Obviously, all media can not be sampled at all locations, and data interpolation and/or extrapolation is necessary. It is expected that the limited number of samples collected have been appropriately analyzed to adequately describe the nature and extent of PCB contamination at the API/PC/KR. Uncertainty in this assessment is decreased by the biological sampling specifically designed to support food web modeling and to support descriptions of the magnitude and distribution of PCB contamination at the API/PC/KR. Because ABSA and TBSA-specific sampling was limited, the use of maximum detected PCB concentrations in SW, SED, FP SED, SS and biota minimize the chance that risk estimation have been under-estimated. Another major source of potential uncertainty in the API/PC/KR ERA is the food web model. Uncertainties in the food web model are discussed below.

All models, including simplified models such as the one described herein, are associated with uncertainty. In general, more complex models have greater potential to introduce unacceptable levels of uncertainty unless critical information on site specific input parameters are available. For example, aquatic food web models have been established that calculate biomagnification factors (BMFs) for organic contaminants from exposure media through all major trophic levels to top predators. These models often require the use and evaluation of input parameters that are currently unknown, such as contaminant depuration rates for a particular species. Values for other species or even other chemicals are sometimes used to represent the required input parameter. Models may also be sensitive to slight differences in input parameter values, and results can, therefore, be highly uncertain. The uncertainty in resulting BMF estimations for higher trophic level organisms are also magnified because the model is based on addition and multiplication of values from lower trophic levels. For these reasons, complex computer-based food chain models are not considered appropriate for this assessment.

Although every caution was taken in this assessment to limit uncertainty as much as possible, simple models such as this can also be associated with uncertainty. Where potential levels of uncertainty could adversely affect the results of the assessment, conservative approaches were taken that may result in over-protection of some local species. For example, many simple food chain models commonly predict, largely as a result of home range estimates, little or no risk to top predators from ingestion of contaminated prey. The site foraging factor (SFF) calculated from large home range estimates can therefore "drive" the model output (i.e., the APDD) for certain potentially important species. As discussed above, the foraging behavior of individual organisms and even populations are sufficiently unknown to warrant a more conservative or protective approach. To err on the side of over-protection is considered prudent and, in fact, follows regulatory guidance.

The most likely causes of uncertainty in this assessment are the variability of values associated with certain input parameters, especially values used to describe the distribution of PCB contamination in various media. Using maximum values, however, is expected to limit uncertainty and risk under-estimation to an acceptable degree. Literature values for BCFs and, to a lesser degree dietary fractions, are also critical with regard to potential for uncertainty due to uncertainties associated with laboratory to field extrapolations. There is more confidence in values used to represent species-specific ingestion rates and body weights because, in most cases, there is reasonable concurrence by investigators. Finally, LOAECs, criteria, and recommended limits are based on national databases or are intended to protect large and diverse groups of organisms (i.e., aquatic life, mammals, etc.). These values may therefore be over- or under-protective of certain local species and/or populations.

Uncertainty in this assessment regarding field-generated data, however, is likely to be limited because of the field sampling conducted to support the assessment. It is unlikely that this assessment underestimates risk because conservative approaches are used where appropriate, and any uncertainties are probably biased towards over-protection.

3.2 Ecological Effects Assessment

Effects Assessment includes an evaluation of data sources and data types, and presents potential media-specific and stressor-specific ecological effects concentrations for PCBs, the primary chemical stressors identified at the API/PC/KR. These data serve as major components of stressor-response profiles, which describe the relationship between ecological stressors and effects.

3.2.1 Evaluation of Effects Data

This section of the ERA describes and provides support for the sources and types of effects data (e.g., toxicity data) selected for use in the ERA. Data sources and types are described on a media-specific basis. Selected measurement endpoints or effects data is based on relevance to this particular site, and site-related stressors and receptors are considered in this selection. These data is directly applicable to assessment endpoints and remedial action objectives determined for this site. Some effects data is more relevant and useful than others. For example, effects data is unavailable for certain receptors or receptor groups associated with this site. In these cases, the effects assessment is based on more general effects data available in the literature. Finally, site-specific data, such as bioconcentration and bioaccumulation factors determined by recent sampling and analysis of media and biota, are used to support estimations of potential risks to ecological receptors. Overall, the effects assessment provides a weight-of-evidence approach based on multiple data sources to evaluate potential ecological risks. This approach is especially important where relevant site-specific data is few or lacking. The availability of effects data is media specific, and relevant data sources for each media of concern are presented below.

Effects Data Sources (Surface Water)
Acceptable and relevant effects data for PCBs in surface water are generally available. Most of the surface water toxicity data used in this ERA is from the EPA Ambient Water Quality Criteria (AWQC) document for Polychlorinated Biphenyls (EPA 1980) and Polychlorinated Biphenyl Hazards to Fish, Wildlife, and Invertebrates: A Synoptic Review (Eisler 1986). The chronic AWQC derived by EPA is based on protection of mink (most sensitive wildlife species tested) and considers fish ingestion by mink. Finally, a site-specific threshold PCB concentration in surface water for the API/PC/KR is calculated to protect resident mink, the most sensitive of tested species. This value is based on the maximum site-specific fish BCF and on the recommended maximum allowable tissue concentration (MATC) for prey consumed by mink. Table 3-7 includes specific data sources and selected measurement endpoint data from these sources.

Effects Data Sources (Sediment)
Universally-accepted biological effects concentrations for most sediment contaminants have not been developed for ecological receptors. In general, the most useful data on potential sediment toxicity is obtained from site-specific studies using site sediments and resident or representative-test- species.

Table 3-7
PCB Stressor-Response Profiles

Chemical Stressor	Media of Concern	Measurement Endpoint Concentrations	Measurement Endpoint Data Data Type/species/effects	References
Total PCBs	SW	0.0016 ug/L	Site-specific value to protect mink. Based on maximum BCF for carp (405,000) and dietary MATC for mink (0.64 mg/kg).	See text
		0.014 ug/L	Chronic Ambient Water Quality Criterion	EPA 1980
		0.2-9 ug/L	Range of chronic values (mean of ranges) for Aroclors 1242-1260, fathead minnow	EPA 1980
		0.8-15 ug/L	Range of chronic values (mean of ranges) for freshwater invertebrates	EPA 1980
		1.0 ug/L	Chronic value for Aroclor 1254, brook trout	EPA 1980
		0.2 ug/L	Protection of Surface Water Quality - Michigan	Act 451 1994, Part 31
Total PCBs	SED	0.0029 mg/kg	Freshwater Screening Level Concentration (SLC)	Long & Morgan 1991
		0.01 mg/kg	No Effect Level, benthic organisms, Ontario	Persaud et al. 1993
		0.054-3.1 mg/kg	Range of apparent effects concentrations (AET), multiple species	Long & Morgan 1991
		0.07 mg/kg	Lowest Effect Level, benthic organisms, Ontario	Persaud et al. 1993
		0.37 mg/kg	Concentration at which adverse effects are always observed	Long & Morgan 1991
		0.4 mg/kg	Effects Range-Median (ER-M)	See text -EP Approach*
		0.88 mg/kg	Calculated value to allow IW to remain below site-specific SW threshold (0.0016 ug/L)	EPA 1988b
		1.6 mg/kg	Interim Sediment Criteria, TOC adjusted (19.5 mg PCB/kg organic carbon)	EP Approach
		3.4 mg/kg	Calculated value to allow IW to remain below chronic AWQC (theoretical Kd)	EP Approach
		7.7 mg/kg	Calculated value to allow IW to remain below chronic AWQC (site-specific Kd: 549,234)	EP Approach
Total PCBs	FP	0.1 mg/kg	"A" concentration (background pollution), Quebec	Siegrist 1989
	SED	1 mg/kg	"B" concentration (threshold), Quebec	Siegrist 1989
	SS	0.7-7 mg/kg	Min and Max calculated API/PC/KR-specific threshold to protect songbirds (robin)	See text
		4-40 mg/kg	Min and Max calculated TBSA-specific TVS to protect small terrestrial mammals (mouse)	Siegrist 1989
		10 mg/kg	"C" concentration, (contaminated), Quebec	See text
		29-292 mg/kg	Min and max calculated API/PC/KR-specific threshold to protect carnivorous birds (owl)	See text
		43-428 mg/kg	Min and max calculated API/PC/KR-specific threshold to protect terrestrial carnivorous mammals (fox)	See text

SW: Surface Water **SED**: Sediment **FP SED**: Floodplain Sediment **SS**:Surface Soil

Equilibrium Partitioning approach (SED CONC=KD*IW CONC), (Site-specific: mean Kd=549,234, IW CONC=Chronic AWQC (0.000014 mg/l)

(Theoretical):
SED CONC (mg/kg) = KD*IW CONC (mg/L)
KD = Koc * Foc
Foc = 0.082 (sitewide mean Foc)
KD = 2,944,422 * 0.082 = 241,443
log Koc = 0.937 log Kow - 0.006 (EPA Foc 1988b) = 6.469 (Kcc = 2,944,422)
Mean log Kow (Aroclor 1260) = 6.91 (EPA 1988b)
SED CONC (mg/kg) = KD*IW CONC (mg/L
3.4 mg/kg = 241,443* 0.000014 mg/L

Site-specific sediment toxicity data is unavailable for this ERA. The evaluation of the potential toxicity associated with PCB contamination of onsite streambed sediments is based on the comparison of PCB concentrations in API/PC/KR streambed sediments to various relevant data. These include background concentrations, EPA-recommended and site-specific sediment concentrations based on the equilibrium partitioning (EP) approach (EPA 1988b) using both literature-based and measured (site-specific) input parameters (e.g., sediment/water partition coefficients or Kds), and other relevant data from sources such as Long and Morgan (1991) and Persaud, et al. (1993). Databases such as that of Long and Morgan (1991) have been established that describe the co-occurrence of chemical contaminants and apparent biological effects, and others (e.g., Persaud, et al. 1993) include interim criteria for contaminants in sediment. Although the data presented in these more general (i.e., non-site-specific) databases are associated with certain limitations and uncertainties, they can contribute useful information to the overall evaluation of potential sediment toxicity using a weight-of -evidence approach. Such an approach is used in the risk characterization phase of this ERA, where sediment toxicity data is supplemented with comparisons between onsite PCB concentrations in API/PC/KR sediments and concentrations that either co-occur with observed adverse biological effects (Long and Morgan 1991) or have been established as interim sediment quality criteria by Ontario, Canada (Persaud, et al. 1993). Table 3-7 includes selected measurement endpoint data for streambed sediments based on these data sources and on site-specific calculations.

Effects Data Sources (Surface Soil and Floodplain Sediments)
Similarly, accepted critical effects concentrations for chemicals in surface soils and floodplain sediments have not been developed solely for the protection of ecological receptors. As for sediment (streambed) contaminants, site-specific data is considered to be the most useful and appropriate for evaluating the potential toxicity of API/PC/KR surface soils and floodplain sediments. Such data is not, however, available, and three other approaches are used in the risk characterization phase of this ERA.

First, PCB concentrations in onsite surface soil and floodplain sediments are compared to background concentrations based on relevant and available data. Second, more general data sources on the potential hazards of contaminated surface soil and floodplain sediments are used to additionally evaluate the potential toxicity of API/PC/KR surface soil and floodplain sediment. Critical threshold levels for chemicals in surface soils, based on several soil functions including the protection of wildlife, have been derived by and used in various countries (e.g., Norway; The Netherlands; West Germany; England; Ontario and Quebec, Canada) for several years (Siegrist 1989). The most appropriate critical threshold levels from sources such as these, based on general acceptance and data quality and quantity, are used to evaluate the potential toxicity of PCBs in surface soil and floodplain sediment. Evaluation of these alternative data sources suggests that the Ontario and Quebec (Siegrist 1989) values are the most appropriate and useful for this ERA. Preferred data (e.g., site-specific soil toxicity data) are unavailable, but the comparisons of PCB concentrations in onsite surface soil to threshold values (e.g., those derived by Ontario and Quebec) contribute to the weight-of-evidence regarding the potential toxicity of API/PC/KR surface soils and floodplain sediments. Because the soil threshold values presented in Siegrist (1989) and the sediment toxicity database of Long and Morgan (1991) are general and not site-specific, they can only contribute to the weight-of-evidence concerning the potential toxicity of surface soil or sediment. They are not, therefore, used alone to definitively describe API/PC/KR surface soil or floodplain sediment as toxic.

Finally, and further adding to the weight-of-evidence approach, is the calculation of critical threshold values (TVS for PCBs in surface soil. These TVS are species-specific, and are based on back calculation from species-specific lowest observed adverse effects concentrations (LOAECs). Derived TVS are only applicable to terrestrial species that feed on terrestrial prey, and are therefore calculated from surface soil PCB concentrations only.

It is clearly inappropriate to calculate surface soil TVS for aquatic species. Similarly, it is inappropriate to calculate surface soil TVS for semi-aquatic and terrestrial species that are exposed to PCBs primarily through aquatic food chains (i.e., ingestion of aquatic vegetation or prey). For these species (e.g., muskrat, mink), a surface soil TV of even zero PCBs provides little or no protection because the primary exposure route is not addressed. The equation used for calculating soil sediment TVS is

$$TV = \frac{LOAEC}{\text{Dietary PCB Dose}} * \text{SS PCB Conc.}$$

Where:

LOAEC	=	Species specific dietary PCB concentration (mg PCB/fresh weight diet)
SS PCB Conc	=	Maximum detected PCB conc (mg/kg) in SS
Dietary PCB Dose	=	Sum of (PCB Conc food item * DF) PCB Conc food item is based on measured or estimated PCB Conc in food items. Estimated PCB Conc food item is based on Sum (BAF*DF) for each food item.
BAF	=	species-specific bioaccumulation factor for each food item
DF	=	species-specific dietary frequency for each food item

3.2.2 Stressor-Response Profiles

Stressor-response profiles (Table 3-7) present critical effects data for relevant ecological receptors or appropriate surrogate species that may be exposed to PCBs at the API/PC/KR. The information presented in Table 3-7 includes relevant toxicity data from literature sources and includes site-specific information to the extent possible. For example, site-specific TVS for surface soil are included, along with a threshold streambed sediment PCB concentration, based on site-specific sediment/surface water partitioning, that is protective of aquatic species and piscivorous wildlife. These profiles include information on the lethal and sublethal effects that may be exhibited by exposed organisms correlated to media-specific PCB concentrations. Because effects and other relevant data is sparse for individual Aroclors, and because concentrations of detected PCBs (e.g., Aroclor 1260) approach concentrations of total PCBs measured, all effects data is based on Total PCB concentrations. Likely responses to non-chemical stressors are not included in these profiles, but are qualitatively discussed below.

Non-chemical stressors that can affect ecological receptors at this site include the following:

- Disturbed aquatic habitat from
  - Siltation of instream substrate
  - Channelization
- Disturbed terrestrial/riparian habitat near and along the Kalamazoo River

The potential ecological impacts associated with each of these stressors are discussed below.

Siltation of Instream Substrate
Siltation can result in decreased dissolved oxygen concentrations, greater concentrations of contaminants sorbed onto fine-grained sediments and other fine particulate matter, and shifts in macroinvertebrate community structure. For example, certain worm species and midge larvae are better adapted to silt than are stoneflies, caddisflies, and mayflies. Areas of siltation are likely to be characterized by lower species diversity than that found in areas of gravel/cobble. Siltation can directly (by smothering) and indirectly (by changing prey availability and community structure) affect survival of benthic macroinvertebrates. Finally, siltation can adversely affect fish reproduction and survival by smothering eggs and immature (prior to swim-up) fish.

Channelization
Channelization affects stream flow and instream habitat and species diversities. A channelized reach of stream is often characterized by limited numbers and types of aquatic habitats, and therefore lower species diversity. Naturally meandering streams can support a larger variety of aquatic plant and animal species, including aquatic plants that favor backwater areas and the animals that inhabit such areas. Channelized portions of the Kalamazoo River are, therefore, likely to be associated with decreased habitat diversity and decreased abundance and diversity of aquatic and certain riparian species compared to naturally meandering reaches.

Disturbed terrestrial/riparian habitat
Terrestrial and riparian areas near and along the Kalamazoo River are disturbed in many places. Where industrial sites and other human-induced changes in land use occur, few terrestrial plants survive. Therefore, in such places only limited suitable habitat exists for terrestrial or riparian animals as well. In many areas where contaminated sediments occur along streambanks, plants appear limited in both abundance and diversity. Streamside cover is, therefore, limited or unavailable for riparian animals in these areas. Decreased or non-existent riparian vegetation can result in increased stream temperatures because the positive effects of shading are altered or removed. In addition, limited streamside vegetation results in decreased organic input (e.g., leaves) to the stream. This can adversely affect nutrient-poor streams. However, the Kalamazoo River does not appear to be nutrient limited, and sufficient streamside cover exists in most places that are not severely disturbed.

Most soil-dwelling animals, especially those that have limited mobility, are likely to avoid some terrestrial areas because preferred natural soils are no longer available when covered with significant amounts of contaminated sediments. While the potential toxicity of contaminated soils and

streambank sediments can not be ignored, it is likely that the physical presence of waste soils also affects habitat suitability for certain terrestrial organisms. Where terrestrial vegetation has either not been affected or has been re-established, a variety of terrestrial animals can find cover and food.

3.2.3 Uncertainty Evaluation - Effects Assessment

In this section, the major sources of uncertainty in the effects analysis are identified and their potential impact on the ERA is evaluated. Media-specific toxicity data used in this ERA to describe the potential effects to ecological receptors are probably the primary source of uncertainty in the effects analysis.

Extrapolations are often used to relate measurement endpoints (e.g., lethal concentration) to assessment endpoints (e.g., macroinvertebrate abundance) or to relate one measurement endpoint (lethal concentration) to another (sublethal effects concentration). Extrapolations between taxa (e.g., species to species) or between responses (e.g., lethal to sublethal) are commonly used where specific data is limited. The use of these types of extrapolation, however, increase uncertainty in risk assessment. The use of extrapolated data is therefore limited as much as possible in this ERA.

Data based on studies specific to the API/PC/KR are preferred and are, therefore, used as much as possible in this ERA to minimize the uncertainties commonly associated with extrapolating toxicity or other data. Effects data for surface water and sediment contaminants are considered to be associated with low to moderate uncertainty, respectively. The unavailability of relevant site-specific surface water, sediment, and surface soil toxicity data increases uncertainty somewhat, but the availability of site-specific PCB concentrations in exposure media and resident biota helps minimize these uncertainties. There is considerably more uncertainty in the data used to evaluate the potential toxicity of contaminated surface soils because ecotoxicity data for terrestrial biota exposed to PCBs in surface soil are not as abundant as are data for evaluating PCBs in surface water and sediment.

As stated above, where possible, site-specific effects data is used to minimize uncertainty in the effects analysis. Because site-specific data is for the most part limited (to PCB tissue concentrations) or are unavailable (toxicity data), a weight-of-evidence approach is used to assess potential for ecological effects. The weight-of-evidence approach used in this ERA, which relies on ecological effects data from a large variety of appropriate and relevant data sources, decreases the overall uncertainty compared to assessments based on only one or a few data sources. Several of the data used to quantitatively estimate critical threshold contaminant concentrations (e.g., AWQC, LOAECs, site-specific tissue concentrations, Co-Occurrence Analysis (COA), Effects Range-Median (ER-M), and others) are often relatively similar in magnitude. These similarities allow greater acceptance of and support for each individual value, and in turn provides justification for the weight-of-evidence approach used in this ERA.

Section 4
Risk Characterization

Risk characterization integrates exposure data (e.g., PCB concentrations in surface water) and effects data (e.g., maximum concentration of PCBs in surface water that protects sensitive resident biota) to estimate risk potential. Risk potential for ecological receptors is assessed in this ERA on a media-specific basis. Please refer to Figures 2-1 through 2-11. There is no appropriate method for combining risks from multiple exposure sources because the relative contribution to total risk from each source (e.g., surface water, sediment, soil, biota) is unknown. Also, the relative risk contribution from each source and for each species probably varies both spatially and temporally, primarily as seasonal migratory and dietary habits change.

4.1 Risks from Chemical Stressors

The primary risks to ecological receptors at this site are from chemical stressors. Although a large variety of chemical contaminants have been detected in onsite media and in resident biota, this ERA is focused on assessing the risks from PCB exposures via direct contact with surface water, streambed sediment, floodplain (streambank) sediment, and surface soil, as well as ingestion of PCB-contaminated food items. Risks from ingestion of surface water and from incidental ingestion of sediment and soil are not evaluated in this ERA because such risks are likely to be much lower than the risks from direct contact with exposure media and ingestion of contaminated prey. As stated previously, this ERA is focused on the most important stressors (PCBs) and exposure pathways for resident ecological receptors.

The following discussions of media-specific risks are based on presentations of ABSA-specific minimum, mean, and maximum exposure concentrations and relevant effects concentrations. The most appropriate and useful comparisons of exposure concentrations and effects concentrations are based on maximum exposure concentrations and site-specific effects concentrations. This type of comparison best represents reasonable worst-case exposures to which site receptors are likely to be exposed. Although less useful, comparisons of effects concentrations to minimum and average exposure concentrations are included in the following discussions so that lower limits of site contamination can be evaluated.

4.1.1 Risk from PCBs in Surface Water (direct contact)

Figure 4-1 presents minimum, mean, and maximum total PCB concentrations in surface water for all sampled ABSAs (3-11) and Portage Creek (PC). Corresponding TBSAs are listed in Section 2.2.1. Also included in Figure 4-1 are horizontal lines representing relevant effects concentrations for aquatic receptors. These effects concentrations, from lowest to highest PCB concentrations, are 1) the API/PC/KR-specific effects concentration to protect sensitive piscivorous consumers such as mink, 2) the chronic AWQC for PCBs, 3) the lowest LOAEC for appropriate freshwater fish, and 4) the EPA chronic value (CV) for brook trout. These effects concentrations are taken from Table 3-7, and represent the most appropriate effects concentrations of those presented in Table 3-7.

Figure 4-1 reveals that maximum surface water concentrations exceed or approach all three effects concentrations, except the trout CV, at all locations. All measured mean PCB concentrations in surface water exceed the chronic AWQC value. Finally, all (minimum, mean, and maximum) PCB concentrations measured in site surface waters exceed the API/PC/KR-specific effects concentration derived to protect sensitive piscivorous predators such as mink. Other less sensitive piscivorous predators such as bald eagles may also be at risk through ingestion of PCB-contaminated fish. The ingestion pathway is discussed in Section 4.1.4.

4.1.2 Risks from PCBs in Streambed Sediment (direct contact)

Figure 4-2 presents minimum, mean, and maximum total PCB concentrations in streambed sediment for all sampled ABSAs (2-11). Also included in Figure 4-2 are horizontal lines representing relevant effects concentrations for potential receptors. These effects concentrations, from lowest to highest PCB concentrations, are 1) the interstitial water (IW) concentration equal to the API/PC/KR-specific surface water threshold derived to protect sensitive piscivorous consumers such as mink, 2) the organic carbon-adjusted interim sediment criterion for PCBs, and 3) the IW concentration equal to the chronic AWQC for PCBs based on site-specific sediment/water partitioning. These effects concentrations are taken from Table 3-7, and represent the most appropriate effects concentrations of those presented in Table 3-7.

Figure 4-2 clearly shows that maximum streambed sediment total PCB concentrations exceed all three effects concentrations at all locations, except ABSAs 2, 10, and 11. The mean measured concentrations exceed all three effects concentrations at all locations, except ABSAs 2, 4, 10 and 11. Finally, all (minimum, mean, and maximum) total PCB concentrations measured in streambed sediment at ABSAs 3 and 9 exceed the API/PC/KR-specific effects concentration derived to protect sensitive piscivorous predators such as mink. PCB concentrations in API/PC/KR streambed sediments are likely to pose substantial risks to benthic aquatic biota (e.g,, macroinvertebrates) and to water-column biota (e.g., invertebrates and fish) through release of PCBs from sediment particles. Finally, sensitive piscivorous consumers such as mink are likely to be adversely affected by PCB-contaminated streambed sediments via the SED → IW → SW → fish pathway. The ingestion pathway is discussed in Section 4.1.4.

4.1.3 Risks from PCBs in Floodplain Sediment and Surface Soil (direct contact)

Figure 4-3 presents minimum, mean, and maximum total PCB concentrations in floodplain sediment for all sampled areas (ABSAs 4, 5, 7, and 8). Figure 4-4 presents minimum, mean, and maximum total PCB concentrations in surficial soil for all sampled areas (ABSAs 1, 4, and 8). Also included in Figures 4-3 and 4-4 are horizontal lines representing relevant effects concentrations for potential receptors. The effects concentrations for both surface soil and floodplain sediment, from lowest to highest PCB concentrations, are 1) the minimum API/PC/KR-specific threshold to protect songbirds (robin), 2) the minimum API/PC/KR-specific threshold to protect small omnivorous terrestrial mammals (mouse), and 3) the minimum API/PC/KR-specific threshold to protect terrestrial carnivorous mammals (fox). These are the most appropriate effects concentrations, which were taken from Table 3-7.

Figure 4-3 reveals that maximum floodplain sediment total PCB concentrations exceed all three effects concentrations at all sampled locations, and that mean measured concentrations exceed the robin and mouse estimated minimum effects concentrations at all sampled locations. For surface soils (Figure 4-4), limited sampling reveals potential for concern at locations associated with ABSAs 4 and especially 8. There may be similar concerns at other non-sampled locations. At sample locations corresponding to ABSAs 4 and 8, the maximum total PCB concentration in surface soil exceeds the effects concentration derived to protect songbirds and mice. At the location associated with ABSA 1 (background), all measured values are well below relevant effects concentrations. Surface soils and floodplain sediments have potential to pose risks to sensitive terrestrial receptors that consume PCB-contaminated plants and invertebrates. Terrestrial omnivores such as mice and terrestrial carnivores such as red fox might be at risk if they forage predominately in floodplain areas that are highly contaminated with PCBs. Foraging outside the floodplain, where surface soil PCB concentrations are lower and less variable than floodplain sediments, is likely to reduce risks to terrestrial omnivores and carnivores. Certain songbirds can be at substantial risk because PCB concentrations in surface soil and floodplain sediment are predicted to contribute to elevated PCB concentrations in terrestrial plants. These risks, and the considerable uncertainty associated with them, are discussed below in Section 4.1.4. In summary, onsite PCB risks to terrestrial biota, although possible, are expected to be much lower than risks to aquatic biota and consumers of aquatic biota. Contaminated surface water and streambed sediments are, therefore, of greater concern at this site than are floodplain sediments and surface soils. Floodplain sediments are of most concern because erosion and deposition into surface water is occurring. In this case, contaminated floodplain sediments can serve as a source of PCB contamination to surface water and streambed sediment.

4.1.4 Risks from PCBs in Food Items (Ingestion)

Risks to consumers of onsite plants and animals are expected to be highly variable. No site-specific PCB values are available for determining PCB concentrations in site plants, but PCBs generally do not bioaccumulate in plants to the same degree that they can in animals. Even so, PCB concentrations in site plants, based on literature soil-to-plant uptake values, can be a concern because onsite soil PCB concentrations are sufficiently elevated in some areas to allow substantial PCB concentrations in exposed plants. Table 4-1 summarizes the results of the PCB food web model for terrestrial species, based on the ingestion pathway. Table 4-2 presents data on the relative calculated risk contribution from ingested PCB-contaminated plants for mice, songbirds, and fox, the representative biota used in this ERA that regularly consume plants. Of these, only songbirds, represented by the robin, and possibly mice, appear to have potential to be substantially exposed to PCBs through ingestion of contaminated plants. These risks are based on the elevated site-wide maximum PCB concentrations, or the mean of the maximums in surface soil, the relatively high proportion of plants in diet, the relatively low dietary LOAEC for mice and especially songbirds exposed to PCBs, and the estimated PCB concentration in plants. Muskrats also could potentially be exposed through incidental ingestion of contaminated sediments on plant roots. There is substantial uncertainty associated with the estimated onsite plant PCB concentrations, however, and estimated risks, based on ingestion of plants, should, therefore, be viewed with caution.

Table 4-1
Summary of the Kalamazoo River Superfund Site
PCB Food Web Model, Terrestrial Species[1]

Receptor	Estimated Average Potential Daily Dose[1] (mg/kg/d)	Lowest Observed Adverse Effect Concentration (LOAEC)[2] (target species, mg/kg/d)	Estimated No Observed Adverse Effect Concentration (NOAEC)[3] (target species, mg/kg/d)	Recommended Dietary Threshold Value (mg/kg/d)
Muskrat	0.15	300 (1,000 mg/kg diet, 75% mortality, rat)	30	<0.005 (rat)
Mink	0.87	0.09 (0.64 mg/kg diet, severe reproductive effects, mink)	0.009	<0.014 - <0.09 (mink)
White-footed/ Deer Mouse	3.1	6.5 - 26.1 (25-100 mg/kg diet, reduced aestivation, white-footed mouse)	0.7 - 2.6	<0.005 (rat)
American Robin	15.3	6.0 (5.0 mg/kg diet, reproductive impairment, chicken)	0.6	<3.6 (birds)
Great Horned Owl	0.22	3.3 (33 mg/kg diet, reduced sperm production, American kestrel)	0.3	<0.30 (birds)
Red Fox	0.6	No Data	No Data	<0.0025 (dog)
Bald Eagle	1.1	4.0 (33 mg/kg diet, reduced sperm production, American kestrel)	0.4	<0.36 (birds)

[1] $\frac{[\text{sum}(\text{PCB Conc prey} * \text{DF prey})] * \text{IR} * \text{SFF}}{\text{BW}}$

[2] References for LOAECs presented in Table C-1

[3] NOAEC estimated from LOAEC/10

TABLE 4-2
Calculation of Threshold Values for PCBs in Surface Soil for Representative Terrestrial Food Web Species

SPECIES LOCATION (max SS PCB Conc) (mg/kg)	LOAEC (mg PCB/ kg diet)	NOAEC[1] (mg PCB/ kg diet)	DIETARY ITEM	DIETARY FRACTION (DF)	MEAN FOOD ITEM BAF	PCB CONC FOOD ITEM[2] (mg/kg)	DIETARY PCB INTAKE (PCB CONC FOOD*DF) (mg/kg)	SPECIES-SPECIFIC SOIL THRESHOLD[3] (mg PCB/ kg SS)
White-footed/ Deer Mouse								
TBSA 10	25	2.5	ter PLANTS	0.44	1.3	7.9	3.5	
(6.1)			ter INVERTS	0.56	0.11	0.66	0.37	~4-40
							TOTAL: 3.9	
TBSA 5			ter PLANTS	0.44	1.3	40.3	17.7	
(31)			ter INVERTS	0.56	0.07	2.2	1.2	~4-40
							TOTAL: 20.0 18.9	
TBSA 3			ter PLANTS	0.44	1.3	45.5	1.8	
(35)			ter INVERTS	0.56	0.13	3.2	TOTAL: 21.8	~4-40
Robin	5	0.5	ter PLANTS	0.49	1.3	21.8	10.7	
Sitewide*			ter INVERTS	0.51	0.1	1.7	0.9	
(16.8)							TOTAL: 11.6	~0.7-7
Great Horned Owl	33	3.3	ter INVERTS	0.2	0.1	1.7	0.34	
Sitewide			HERPS	0.2	ND	6.0	1.2	
(16.8)			BIRDS	0.2	0.08	1.2	0.24	
			MAMMALS	0.4	0.02	0.36	0.14	
							TOTAL: 1.9	~29-292
Red Fox	102	10.2	ter PLANTS	0.11	1.3	21.8	2.4	
Sitewide			ter INVERTS	0.04	0.1	1.7	0.07	
(16.8)	(estimated		HERPS	0.08	ND	6.0	0.48	
	from		BIRDS	0.19	0.08	1.2	0.23	
	NOAEC*10)		MAMMALS	0.58	0.02	0.36	0.21	
							TOTAL: 4.0	~43-428

[1] Based on Lowest Observed Adverse Effects Concentration (LOAEC) / 10, except for Red Fox (reported NOAEC)
[2] (1) ter invert = TBSA-specific maximum or site-wide average of maximum PCB concentration measured in earthworms
(2) ter plants = TBSA-specific PCB Conc SS*plant BAF or average of maximum PCB Conc SS*plant BAF
(3) mammal = TBSA-specific PCB Conc or site-wide average of maximum PCB concentration measured in white-footed/deer mice
(4) herps = average of maximum PCB Conc measured in all fish and deer mice from non-reference areas
(5) birds = average of estimated maximum PCB Conc for American robin, based on data for TBSAs 3 5, and 10 and on dietary data from Table C-1
[3] Threshold = LOAEC or NOAEC/Total Dietary PCB Intake * PCB Conc SS
* Sitewide averages based on geometric mean of maximum values from onsite (API/PC/KR) TBSAs only (TBSAs 3, 5, and 10)

Risks to consumers of PCB-contaminated animals are also expected to vary from insignificant to serious, depending on consumer and prey species. For example, of terrestrial consumers studied (i.e., robin, white-footed/deer mouse, great horned owl, red fox, and bald eagle), all except the great horned owl, are likely to be at some level of risk from PCB contamination via ingestion of food items. These estimated risks are based mostly on consumption of PCB-contaminated plants and fish. Table 4-3 presents the estimated risk potential for all representative species of concern.

The types of consumers most likely to be at serious risk at this site are consumers of aquatic prey. Aquatic biota within the API/PC/KR, especially carp, are much more seriously contaminated with PCBs than are terrestrial biota that are likely to serve as prey for piscivorous predators such as mink. Mink are at most risk from PCB contamination through ingestion of prey because they

1. consume large amounts fish that can be highly contaminated,
2. are likely to obtain most or all prey within the site boundaries, and
3. are the most sensitive to PCBs of all animals studied to date (Eisler 1986).

The recommended maximum allowable tissue concentration for dietary items of mink is 0.64 mg/kg. That is, mink are expected to be adequately protected if the average PCB concentrations of all prey items contain less than 0.64 mg PCB/kg prey. Appendix C presents the likely prey of mink, which is expected to vary spatially and temporally. Maximum PCB concentrations in fish collected from ABSAs 3-9 (impact areas) range from 0.80 (sucker) to 25 mg/kg (carp). Carp collected just downstream of the site, below Allegan Dam, contained up to 36 mg/kg PCBs (mean). Carp are of special concern to mink protection because they:

1. contained the highest PCB concentrations of all sampled aquatic biota, including other fish species;

2. are found throughout the site in shallow areas that are most accessible to mink;

3. are long-lived, thereby increasing exposure duration and PCB bioaccumulation;

4. are extremely abundant in several areas of the Kalamazoo River; and

5. are slow-moving.

The latter two factors contribute to the likelihood that carp will be preferentially consumed by piscivorous predators such as mink. Fish consumption by certain individual mink, or by most mink during certain seasons, is likely to be supplemented by consumption of mammals, birds, amphibians, reptiles, and invertebrates (e.g., crayfish). Of these, consumption of muskrat, mice, and crayfish probably occur most regularly. Site-specific data is unavailable to assess PCB contamination in crayfish, but PCB concentrations in crayfish are expected to be elevated because of direct contact with PCB-contaminated surface water and especially streambed sediments and porewater. Bioaccumulation of PCBs in other freshwater invertebrates (e.g., snail, amphipod) and saltwater crustaceans (e.g., grass shrimp, blue crab) does not differ markedly from that of freshwater and marine fish (EPA 1980).

Table 4-3
Summary of Risk Potential to Ecological Receptors

Ecological Receptor Group or Target Species	Exposure Concentration Total PCBs (range of max, surface water)[1] (average estimated diet)	Range of Criteria or Effects Concentrations[2]	Ranked Relative Estimated Risk[3]	Comments
Red Fox	0.67 mg/kg/d dietary dose	0.0025 mg/kg/d (recommended threshold, laboratory dose)	1	High risk - highly uncertain risk estimate, due to lack of species-specific effects data
Mink	0.87 mg/kg/d dietary dose	0.014 - 0.09 mg/kg/d dietary dose	2	High risk - due to ingestion of PCB-contaminated fish, especially carp
American Robin	15.3 mg/kg/d dietary dose	0.6 - 6 mg/kg/d dietary dose	3	Moderate to high risk - probably overestimated because of uncertainty in PCB concentration in vegetation
Carp	0.09-0.19 ug/L surface water	0.014 - 0.2 ug/L surface water	4	Moderate to high risk - based on non-salmonid toxicity data and constant exposure, may be higher in Portage Creek
Sucker	0.09-0.19 ug/L surface water	0.014 - 0.2 ug/L surface water	4	Moderate to high risk - based on non-salmonid toxicity data and constant exposure, may be higher in Portage Creek
Smallmouth Bass	0.09-0.19 ug/L surface water	0.014 - 0.4 ug/L surface water	5	Moderate risk - based on largemouth bass toxicity data and constant exposure, may be higher in Portage Creek
Bald Eagle	1.1 mg/kg/d dietary dose	0.36 - 4.0 mg/kg/d dietary dose	6	Moderate risk - primarily from consumption of PCB-contaminated fish
Aquatic Invertebrates	0.09-0.19 ug/L surface water	0.014 - 0.4 ug/L surface water	7	Moderate risk - based on toxicity data for midge larvae and extended exposure, may be higher in Portage Creek
Salmonid Fish	0.09-0.19 ug/L surface water	0.014 - 0.4 ug/L surface water	8	Moderate risk - based on brook trout sensitivity and constant exposure, may be higher in Portage Creek
White-footed/ Deer Mouse	3.1 mg/kg/d dietary dose	0.005 - 26.1 mg/kg/d dietary dose	9	Low risk - probably overestimated because of uncertainty in PCB concentration in vegetation
Great Horned Owl	0.22 mg/kg/d dietary dose	0.3 - 3.3 mg/kg/d dietary dose	10	Low risk - prey not likely to be highly contaminated with PCBs
Muskrat	0.15 mg/kg/d dietary dose	0.005 - 300 mg/kg/d dietary dose	11	Low risk - probably overestimated because of uncertainty in PCB concentration in vegetation

[1] Does not include maximum SW concentration from Reed Ave., Portage Creek, (outlier value presumed to include large amounts of suspended sediments)
[2] Criteria=chronic AWQC; Effects Concentrations include LOAEC, estimated NOAEC, and Chronic Values (Ref: Tables 3-8 and C-1)
[3] Risk ranking from highest (1) to lowest (9), based on degree of exceedance of criteria and effects concentrations by exposure concentration

Crayfish are, therefore, likely to be a significant source of PCBs to consumers such a mink. On the other hand, muskrat and mice collected from the API/PC/KR reveal relatively low whole body PCB concentrations compared to carp. Maximum whole body total PCBs range onsite from 0.28 to 0.45 mg/kg in mice and from 0.08 to approximately 8.4 mg/kg in muskrat. These potential prey items are, therefore, not expected to contribute substantially to total PCBs ingested by mink when and where fish, especially carp, are available as prey.

Consumption of muskrat by mink could contribute to adverse effects because in some areas whole body PCB concentrations in muskrat exceed the recommended 0.64 mg/kg threshold. However, muskrat are unlikely to make up a large portion of mink diet throughout the year, and consumption of carp is a greater concern. Muskrats are most likely to be consumed during the winter when fish and crayfish are not as readily available. Consumption of mice by mink is not a major concern because mean whole body PCB concentrations in sampled mice remained well below the recommended threshold of 0.64 mg/kg.

Fish contamination is directly related to surface water PCB concentrations, and piscivorous avian predators such as bald eagles are likely to be exposed to PCBs primarily through ingestion of aquatic prey. The minimum recommended threshold (not to exceed) PCB dose for birds of prey is 0.36 mg PCB/kg BW per day. The calculated dose for bald eagles, based on the food web model and on input parameters presented in Appendix C, is 1.1 mg PCB/kg BW per day. Bald eagles with a diet similar to that presented in Appendix C can therefore be adversely affected by PCB contamination. Because this potential risk is based on a diet of 77 percent fish, risks may be minimized where diets include a smaller proportion of fish or where fish are less contaminated than the values used in the food web model.

PCB concentrations in the Kalamazoo River and Portage Creek surface water and streambed sediment clearly pose substantial risks to aquatic biota including aquatic invertebrates, and fish (Table 4-3). An important goal for the API/PC/KR is re-establishment of an anadromous salmonid fishery. Toxicity data indicate that salmonids are likely to be among the most sensitive aquatic biota to PCBs (EPA 1980). The re-establishment of a self-sustaining salmonid fishery must, therefore, consider PCB effects on salmonid eggs, larvae, and young as well as effects on adult salmonids and prey species consumed by salmonids. In general, early life stages of fish are more sensitive to contaminants than adults, and reproductive success depends on providing safe exposures for these life stages. Obviously, suitable spawning and rearing habitats must also be present if a self-reproducing fishery is to become established in the Kalamazoo River.

4.2 Risks from Non-Chemical Stressors

The major non-chemical stressors contributing to biological impairment of the Kalamazoo River are disturbed aquatic and terrestrial habitats. Disturbances of aquatic habitat appear to be primarily caused by sediment inputs from upstream sources and from streambank erosion. Where such sedimentation includes deposition of fine grained materials, preferred habitat is lost

for most desirable benthic macroinvertebrates. Spawning areas for many fish species would also be similarly affected where deposition of fine grained sediments predominates. Adults of certain fish species would also be affected by conditions that impaired the colonization, survival, growth, and reproduction of prey species, including benthic macroinvertebrates.

Finally, fine grained sediments are expected to be more toxic to aquatic life than large grained sediments because of increased sorption of PCBs on fine grained materials. Sedimentation in the Kalamazoo River is, therefore, a source of both physical (habitat disturbance) and chemical (PCB toxicity) stress on resident aquatic biota. Please refer to Figures 2-1 through 2-11.

Terrestrial habitats are disturbed by the physical presence of PCB-contaminated surface soils and deposited sediments and the toxic conditions associated with these media precludes the maintenance of a diverse and healthy plant community in some cases. Refer to Figures 2-1 through 2-11. This in turn adversely affects animals that require sufficient food (herbivorous species) and cover (most all species) for survival and reproduction. Sensitive soil-dwelling animals, along with sensitive plant species, are not expected to inhabit areas where PCB contaminated media substantially replaces or covers native soils. The expected decrease in abundance and diversity of soil biota, including important microorganisms critical to nutrient recycling, can be due to both physical (displacement or covering of native soil) and chemical (toxicity) causes. As stated previously, PCB-contaminated streambank sediments/surface soils are also likely to contribute to impairment of the Kalamazoo River through erosion and runoff.

4.3 Risk Summary and Ecological Significance

Table 4-3 presents the summary of risk potential for all representative ecological receptors. These risks are discussed below.

- Sensitive aquatic biota such as invertebrates and fish, are likely to be adversely affected both directly (direct contact) and indirectly (food chain) by PCBs in surface water and streambed sediment.
  - These effects are likely to include mortality, reproductive effects, and growth effects for sensitive species.
- PCB contamination of surface water and streambed sediment is likely to indirectly affect sensitive piscivorous predators, such as mink, through consumption of PCB-contaminated prey.
  - Impaired reproduction of mink and ultimately decreases in mink populations are the most likely effects of PCB contamination in aquatic prey.

— Other less sensitive piscivorous predators, such as bald eagles, may be at risk if fish are the predominant prey item consumed and if foraging takes place mostly within contaminated aquatic areas. This risk potential is expected to be lower than that estimated for mink.

- Terrestrial and semi-aquatic biota may be at risk from PCB-contaminated floodplain sediment and surface soil, depending on life history (e.g., foraging behavior, diet, mobility) and sensitivity to PCBs.

  — Carnivorous terrestrial species, represented by the red fox, are likely to be at significant risk if foraging is concentrated in riparian areas with contaminated floodplain sediment and diet consists of prey that reside in PCB-contaminated areas.

  — Omnivorous terrestrial species, represented by mice, appear to have moderate potential for risk from PCB-contaminated surface soil/floodplain sediment. These risks would be location-dependent, and would be influenced by diet, season, and mobility of consumers and by the level of contamination of food items.

  — Omnivorous birds that consume a substantial amount of vegetation, represented by the robin, may be at risk if consumed terrestrial plants are taken from highly contaminated areas. Consumption of terrestrial invertebrates such as earthworms is expected to contribute substantially less to total PCB intake than ingestion of plants, based on estimated PCB levels in plants and measured PCB concentrations in earthworms.

  — Semi-aquatic herbivorous mammals, represented by muskrat, may be at risk from PCB contamination because estimated dietary doses exceed recommended threshold values for rats (Appendix C). Muskrats contaminated with PCBs may also cause adverse effects to muskrat predators because some muskrats contain PCBs in excess of recommended dietary limits for PCB-sensitive predators such as mink.

4.4 Uncertainty Evaluation - Risk Characterization

By definition, uncertainties in risk characterization are influenced by uncertainties in exposure assessment and effects assessment. Uncertainties in exposure assessment are considered to be minimized by the adequate sampling and analysis of surface water, streambed sediment, floodplain sediment, surface soil, and biota. Descriptions of the magnitude and distribution of PCBs within the API/PC/KR are considered to be representative of reasonable worst-case conditions.

Effects data can also contribute to overall uncertainty in risk characterization. Science and scientific investigations can not prove any hypothesis beyond doubt. The scientific method is instead based on stating hypotheses, testing these hypotheses, and either accepting or rejecting

the hypotheses based on the weight-of-evidence provided by test data. Cause and effect relationships can be inferred, and evidence can support hypotheses, but cause and effect relationships can rarely be proven.

In this ERA, the primary hypothesis is that the Kalamazoo River and associated aquatic and riparian habitats have been and are continuing to be adversely affected by PCBs and related physical stressors. These stressors are assumed to have originated primarily from past industrial activities along the Kalamazoo River. This hypothesis is tested by using a weight-of-evidence approach that provides support for either rejection or acceptance of the proposed hypotheses. No data is conclusive. Site-specific biological and chemical data is subject to concerns of representativeness and availability and the sensitivity of sampled species used to derive such data. Toxicity data that are not site specific may not be totally applicable to the site being investigated. There are concerns about laboratory-to-field extrapolation of effects data. Taxa-to-taxa extrapolations are a concern as well. All effects data is, therefore, subject to some degree of uncertainty. Confidence in the ability of selected effects data to assess potential for ecological risks varies for each data value selected.

This ERA presents effects data in the risk characterization phase that can contribute to the weight-of-evidence approach used to assess potential for ecological risks. While each and every effects data value used in this and every other ERA is associated with some degree of uncertainty, it is the general trend described by the comparisons between exposure concentrations and effects concentrations, and the overall confidence in such comparisons, that are most important.

Another potential source of uncertainty is the lack of extensive biological or ecological surveys to support this ecological risk assessment. The types of surveys needed to aid in the determination of cause and effect relationships are highly dependent on data quality and data quantity. For example, historical data on fish and furbearer populations could be used to evaluate population level effects over time that might be associated with PCB contamination or other sources of ecological stress. Such data, however, are not currently available. Still, observations based on recent field work can be used to qualitatively evaluate evidence of adverse impacts. For example, trapping success of mink appears to be associated with PCB contamination in sediment and fish. While equal trapping effort was expended at all locations, trapping success was substantially greater within the reference areas upstream of the API/PC/KR. Of the 10 mink collected for tissue analyses, five (50 percent of total) were taken from the upstream reference area (ABSA 1). Of the remaining five mink, one was taken from ABSA 6 upstream of Otsego City Dam, two from TBSA 5 upstream of Trowbridge Dam, and two from ABSA 10 downstream of Allegan Dam. Although data is insufficient for making conclusions relating cause and effect of possible population level effects on mink, it is noted that fish tissue PCB concentrations are elevated within and downstream of the API/PC/KR. In addition, fish tissue PCB concentrations are substantially lower in areas where mink trapping was highly successful.

Finally, the risk characterization method itself can contribute to uncertainty. This type of uncertainty is minimized by not relying on a single exposure point concentration (e.g., mean or maximum value) or on a single effects concentration (e.g., AWQC or LC_{50}). The weight-of-evidence approach used here provides a more meaningful approach that minimizes the effects associated with the inherent uncertainty in any particular exposure or effects data value.

This ERA presents overwhelming evidence that, despite identified uncertainties, the proposed hypotheses can be accepted with little reservation. The ecosystem associated with the API/PC/KR portion of the Kalamazoo River is likely to have been and is most likely currently being adversely affected by PCBs originating from past industrial activities.

4.5 Remediation Issues

The Kalamazoo River and nearby riparian areas are currently being adversely affected by nonpoint sources of chemical contamination. It is expected that remediation of the most serious and most ubiquitous contaminants (i.e., PCBs) would result in remediation of other less serious contaminants that are not as uniformly distributed or are present at lower concentrations. For this reason, this preliminary discussion of remediation issues is focused on remediation of PCBs in aquatic and terrestrial media.

Instream and floodplain sediments, surface water, surface soil, and biota within the API/PC/KR are contaminated with PCBs. Refer to Figures 2-1 through 2-11. Contaminated groundwater may discharge to the Kalamazoo River as well, but groundwater inputs have not been quantitatively evaluated. It is expected that the most critical current nonpoint source of PCBs to the Kalamazoo River are erosion and runoff of contaminated streambank sediments/soils and release of PCBs from streambed sediments to surface water. Surface water within the API/PC/KR is probably also affected by upstream, offsite inputs of both contaminated surface water and contaminated sediments, but such inputs appear to be small compared to onsite sources (e.g., areas of former impoundments). Again, contaminated groundwater may contribute to elevations in surface water PCB concentrations during certain times of the year and in certain locations, depending on groundwater/surface water relationships. Fine grained instream sediments probably move downstream at a rate dependent on flow. During and immediately following storm events, fine grained sediments are likely to move downstream rapidly, eventually entering depositional areas within the Kalamazoo River or Lake Michigan. Lake Michigan probably acts as a sediment trap for sediments that reach far downstream. Several areas of the Kalamazoo River are likely to trap substantial amounts of fine grained sediment, and removal of fine grained sediment from these depositional areas is likely to decrease biological impairment by removing a primary source of toxicity and instream siltation. Stabilizing streambank materials is also expected to decrease the potential chemical and physical effects of erosion. Surface water concentrations of PCBs are unlikely to return to safe levels without consideration of both streambank and streambed sediments. Siltation must be controlled if a diverse and healthy aquatic community is to be established in affected areas of the Kalamazoo River. Removal and/or capping of streambank sediments contaminated with PCBs is necessary to prevent erosion and runoff which ultimately contaminates and physically degrades the river.

Table 4-4 presents an overview of remediation-related issues and proposed media-specific cleanup values for the API/PC/KR. Risk reduction measures and the probable outcomes of such measures, along with proposed media-specific cleanup values, are directly related to the preliminary ERA-related remediation goals and remedial action objectives presented in Table 2-2. The complexity of the factors affecting biological impairment within the API/PC/KR preclude a simple formula for deriving quantitative chemical-specific and media-specific cleanup numbers in all cases. For each media type, the selection of indicator chemicals is appropriate. That is, remediation of the most critical chemical component within each media type (e.g., PCBs) is likely to result in remediation of the less critical chemical stressors as well. Total PCBs can, therefore, serve as indicator chemicals for remediation purposes.

For surface water, control of streambank erosion and runoff and elimination or decrease in streambed sediment volumes and/or PCB concentrations are most critical. For streambed and streambank sediment, substantial decreases in total PCBs are warranted because these media will continue to provide a toxicant source to the Kalamazoo River and resident aquatic and terrestrial biota. For surface soil, concentrations of PCBs need to be substantially reduced where such soils have potential to erode into aquatic environments.

The selection of the most appropriate methods for achieving remediation goals is not a risk assessment issue but is a risk management issue to be addressed in the feasibility study (FS) for this site. The application of cleanup values is also considered a risk management decision. This risk assessment derives and recommends single point threshold PCB concentrations ("cleanup values") for each media type. These single point values are not necessarily intended to be applied to all locations within the site or within a sub-area of the site. For example, it is probably most appropriate to use a single point cleanup value as an average media-specific post-remediation concentration within a specific area. Alternatively, a single point cleanup value can be considered a "never to exceed" value for any onsite sample, but such an application might result in needlessly exceeding remediation goals and costs in most areas within the site. Also, such an application does not consider the fact that risks to receptors are best based on average exposure concentrations rather than maximum concentrations. It is most appropriate for risk managers rather than risk assessors to decide how to best apply cleanup values recommended in the risk assessment.

4.5.1 Summary of Recommended Cleanup Values

Table 4-4 summarizes the proposed cleanup levels for various media for the Kalamazoo River Superfund Site.

- Surface water total PCB concentrations should not exceed 0.0016 ug/L to protect mink, the most sensitive of all animals tested to date.

- Streambed sediment total PCB concentrations should not exceed 0.88 mg/kg to protect mink, the most sensitive of all animals tested to date.

- Surface soil and floodplain sediment PCB concentrations should not exceed 0.7 mg/kg to protect omnivorous songbirds such as robins, the most sensitive omnivorous terrestrial species evaluated in this ERA.

TABLE 4-4
Summary of Remediation Issues Relating to Ecological Risk

CHEMICAL STRESSOR (media)	RISK REDUCTION MEASURES	PROBABLE OUTCOME	PROPOSED MEDIA-SPECIFIC CLEANUP GOALS (total PCBs)	
Total PCBs (SW) (SED) (FP SED) (SS)	Stabilize or remove floodplain and streambank materials, remove fine grained sediment from streambed	Reduction in surface water and streambed PCB concentrations, which is likely to result in decreased PCB bioavailability for aquatic biota. Aquatic biota provide the most critical source of PCBs to aquatic and terrestrial predators. Reduction of SW and SED PCB concentrations are likely to reduce PCB concentrations in fish and other aquatic biota. Mink and other consumers of aquatic biota should be adequately protected if PCBs in aquatic prey are reduced to safe levels. Protection of the most sensitive predators (mink) should provide adequate protection for all other biota exposed to PCBs in aquatic and semi-aquatic media.	SW: 0.0016 ug/L	Value based on maximum site-specific BCF for carp (405,000), and MATC for mink (0.64 mg/kg).
			SED: 0.88 mg/kg	Calculated value to allow IW PCB concentration to remain below SW threshold of 0.0016 ug/L. Based on mean site-specific partitioning between SED and SW (Kd, 549,234). SW threshold based on maximum BCF for carp.
			FP SED: See SED	Values based on SED remediation goals assuming potential erosion into aquatic environments. If contact with aquatic system unlikely, FP SED should be treated same as SS.
			SS: 0.7 mg/kg	Calculated threshold value to protect omnivorous songbirds based on American robin—potentially the most "at-risk" of assessed terrestrial species. Value is based on sitewide average PCB concentrations in SS, measured and estimated PCB concentrations in food items, and estimated NOAEC for birds.

If floodplain sediments are likely to erode into aquatic environments, they should be treated the same as streambed sediments unless there is evidence indicating different sorption/desorption properties for PCBs bound to terrestrial soil particles that enter aquatic environments.

The cleanup values derived for both FP SED/SS and SED are essentially the same (~1mg/kg), even though the values for SED and FP SED/SS were developed completely independently using entirely different approaches. This concurrence precludes the need to differentiate between SS, FP SED, and SED when conducting remediation activities.

Section 5
References

Adams, Raymond. 1974. *Birds of the Kalamazoo Nature Center*. Kalamazoo Nature Center, Inc., 7000 North Westnedge Avenue, Kalamazoo, Michigan.

Arnold, D.A. and R.D. Schofield. 1956. Home Range and Dispersal of Michigan Red Foxes. Michigan Academy of Science. Arts and Letters, Papers, 41:91-97.

Arnold, D.A. 1956. Red Foxes of Michigan. Michigan Department of Conservation. 48 pp. In *Michigan Mammals*. Baker, Rollin H., 1983. Michigan State University Press. East Lansing, Michigan.

Aulerich, R.J., S.J. Bursian, W.J. Breslin, B.A. Olson, and R.K. Ringer. 1985. Toxicological Manifestations of 2,4,5,2',4',5'-, 2,3,6,2',3',6'-, and 3,4,5,3',4',5'-Hexachlorobiphenyl and Aroclor 1254 in Mink. *J. Toxicol. Environ. Health*. 15:63.79.

Baker, Rollin H. 1983. *Michigan Mammals*. Michigan State University Press. East Lansing, Michigan.

Banfield, A.W.F. 1974. The Mammals of Canada. University of Toronto Press, Toronto. xxiv+438 pp. In *Michigan Mammals*, Baker, Rollin H., 1983. Michigan State University Press. East Lansing, Michigan.

Barnes, Burton V. and Warren H. Wagner, Jr. 1981. *Michigan Trees: A Guide to the Trees of Michigan and the Great Lakes Region*. The University of Michigan Press. Ann Arbor, Michigan.

Barnthouse, L.W., G.W. Suter, S.M. Bartell, J.J. Beauchamp, R.H. Gardner, E. Linder, R.V. O'Neill, and A.E. Rosen. 1986. User's Manual for Ecological Risk Assessment. Environmental Sciences Division Publication No. 2679. Oak Ridge National Laboratory, Oak Ridge, Tennessee.

Behler, J.L. and F.W. King. 1979. *The Audubon Society Field Guide to North American Reptiles and Amphibians*. Alfred A. Knopf, Inc. New York, New York.

Bird, D.M., P.H. Tucker, G.A. Fox, and P.C. Lague. 1983. Synergistic Effects of Aroclor 1254 and Mirex on the Semen Characteristics of American Kestrels. *Arch. Environ. Contam. Toxicol.* 12:633-640.

Birge, W.J., et al. 1979. Toxicity of Organic Chemicals to Embryo-Larval Stages of Fish. Ecol. Res. Ser. EPA 560/11-79-007. U.S. Environ. Prot. Agency, Washington, D.C.

Blair, W.F. 1942. Size of Home Range and Notes on the Life History of the Woodland Deer Mouse and Eastern Chipmunk in Northern Michigan. *Journal of Mammalogy*, 23(1):27-36. In *Mammals*, Baker, Rollin H. 1983. Michigan State University Press. East Lansing, Michigan.

Blasland, Bouck & Lee, Inc. November 1994. Allied Paper, Inc./Portage Creek/Kalamazoo River Superfund Site. Addendum 1 to Draft Technical Memorandum 14 Biota Investigation.

Blasland, Bouck & Lee, Inc. July 1994. Allied Paper, Inc./Portage Creek/Kalamazoo River Superfund Site. Draft Technical Memorandum 14 Biota Investigation.

Blasland, Bouck & Lee, Inc. May 1994. Allied Paper, Inc./Portage Creek/Kalamazoo River Superfund Site. Draft Technical Memorandum 12 Former Impoundment Sediment and Geochronologic Dating Investigation.

Blasland, Bouck & Lee, Inc. December 1993. Allied Paper, Inc./Portage Creek/Kalamazoo River Superfund Site. Technical Memorandum 2 Results of Phase I TBSA Soil Sampling.

Blasland, Bouck & Lee, Inc. 1992. Allied Paper, Inc./Portage Creek/Kalamazoo River Superfund Site. Description of the Current Situation Report.

Boucher, P. 1990. Middle Marsh Ecological Assessment: A Case Study In: *Ecological Assessment of Hazardous Waste Sites* by J. T. Maughn, 1992.

Camp Dresser & McKee, Inc. (CDM). 1994. Draft PCB Food Web Model: API/PC/KR Superfund Site Ecological Risk Assessment. February.

Camp Dresser & McKee, Inc. (CDM). 1993. Biota Sampling Plan for the Allied Paper, Inc./Portage Creek/Kalamazoo River Superfund Site.

Conant, R. 1975. *A Field Guide to Reptiles and Amphibians of Eastern and Central North America.* Second Edition. Houghton Mifflin Company. Boston, Massachusetts.

Cranford, J.A. 1984. Population Ecology and Home Range Utilizations of Two Subalpine Meadow Rodents (*Microtus longicaudus* and *Peromyscus maniculatus*). In: Merrit, J. F., ed. *Winter Ecology of Small Mammals*: v. 10. Spec. Publ. Carnegie Mus. Nat. Hist.; pp. 1-380. In Baker, Rollin H. 1983. *Michigan Mammals*. Michigan State University Press. East Lansing, Michigan.

Davis, William B. 1978. *The Mammals of Texas*. Bulletin No. 41. Department of Wildlife Management. Agricultural and Mechanical College of Texas. Austin, Texas.

Defoe, D.L., et al. 1978. Effects of Aroclor 1248 and 1260 on the Fathead Minnow (*Pimephales promelas*). *Jour. Fish. Res. Board Can.* 35:997.

DuFresne, J. 1982. M-m-m-m-m Muskrat Love. Detroit Free Press (*Detroit Magazine*) 151(314), March 14, pp. 19-20. In Baker, Rollin H. 1983. *Michigan Mammals*. Michigan State University Press. East Lansing, Michigan.

Eisler, R. 1986. Polychlorinated Biphenyl Hazards to Fish, Wildlife, and Invertebrates: A Synoptic Review. U.S. Fish and Wildlife Service Biological Report 85 (1.7).

Enders, R.K. 1952. Reproduction in the Mink (*Mustela vison*). *Proc. American Philos. Soc.*, 96:691-755. In Baker, Rollin H., 1983. *Michigan Mammals.* Michigan State University Press. East Lansing, Michigan.

Errington, P.L. 1939. Reactions of Muskrat Populations to drought. Ecology 20:168-186.

Evans, M.S., R.W. Bathelt, and C.P. Rice. 1982. PCBs and other toxicants in Mysis relicta. Hydrobiol. 93:205-215.

Farner, D.S. 1949. Age groups and longevity in the American Robin: Comments, Further Discussion and Certain Revisions. Wilson Bull. 61:68-81.

Fisher, K.S. and C.F. Wurster. 1973. Individual and Combined Effects of Temperature and Polychlorinated Biphenyls on the Growth of Three Species of Phytoplankton. *Environ. Pollut.* 5:105.

Frederick, L.L. 1975. Comparative uptake of a polychlorinated biphenyl and dieldrin by the white sucker (Catostomas commersoni). Jour. Fish. Res. Board Can. 32:1705.

Gerell, R. 1970. Home Ranges and Movement of the Mink, *Mustela vison*, in Southern Sweden. *Oikos.* (2):160-173. In Baker, Rollin H. 1983. *Michigan Mammals.* Michigan State University Press. East Lansing, Michigan.

Granlund, James., et al. 1994. *The Birds of Michigan.* Sarett Nature Center and the Kalamazoo Nature Center. Indiana University Press. Bloomington & Indianapolis, Indiana.

Grant, D.L. 1983. Regulation of PCBs in Canada. Pages 383-392 In F.M. D'Itri and M.A. Kamrin (eds.). *PCBs: Human and Environmental Hazards.* Butterworth Publ., Woburn, Massachusetts.

Greig, R.A., S. Schurman, J. Pereira, and P. Naples. 1983. Metals and PCB concentrations in windowpane flounder from Long Island Sound. Bull. Environ. Contam. Toxicol. 31:257-262.

Hansen, L.G., L.G.M.T. Tuinstra, C.A. Kan, J.J.T.W.A. Strik, and J.H. Koeman. 1983. Accumulation of chlorobiphenyls is chicken fat and liver after feeding Arachlor 1254 directly or fat from swine fed Aroclor 1254. J. Agric. Food Chem. 31:254-260.

Hansen, C.M. and E.D. Fleharty. 1974. Structural Ecological Parameters of a Population of *Peromyscus maniculatus* in West-Central Kansas. *South-Western National.* 19(3):293-303. In Baker, Rollin H. 1983. *Michigan Mammals.* Michigan State University Press. East Lansing, Michigan.

Hansson, A. 1947. The Physiology of Reproduction in Mink (*Mustela vison* Schreb.) with Special Reference to Delayed Implantation. *Acta Zool.*, 28:1-136. In Baker, Rollin H. 1983. *Michigan Mammals.* Michigan State University Press. East Lansing, Michigan.

Harding, James A. and J. Alan Holman. 1992. *Michigan Frogs, Toads, and Salamanders: A Field Guide and Pocket Reference.* Michigan State University Museum. East Lansing, Michigan.

Heinz, G.H., D.M. Swineford, and D.E. Katsma. 1984. High PCB Residues in Birds from the Sheboygan River, Wisconsin. *Environ. Monitor. Assess.* 4:155-161.

Holcomb, L.C. 1963. Reproductive Physiology of Mink (*Mustela vison*). Mich. State. Univ., unpubl. Ph.D. dissertation, iv+74 pp. In Baker, Rollin H. 1983. *Michigan Mammals*. Michigan State University Press. East Lansing, Michigan.

Holman, J. Alan, James H. Harding, Marvin M. Hensley, and Glenn R. Dudderar. 1989. *Michigan Snakes: A Field Guide and Pocket Reference*. Michigan State University, Department of Zoology and Fisheries and Wildlife. East Lansing, Michigan.

Howard, W.E. 1951. Relation between Low Temperature and Available Food to Survival of Small Rodents. *Journal of Mammalogy*. 32(3):300-312. In Baker, Rollin H. 1983. *Michigan Mammals*. Michigan State University Press. East Lansing, Michigan.

Howard, W.E. 1949. Dispersal, Amount of Inbreeding, and Longevity in a Local Population of Prairie Deer Mice on the Georgia Reserve, Southern Michigan. University of Michigan. Laboratory of Vertebrate Biology. Contr. No. 43, 52 pp. In Baker, Rollin H. 1983. *Michigan Mammals*. Michigan State University Press. East Lansing, Michigan.

Iverson, J.A. 1972. Basal Energy Metabolism of Mustelids. *Jour. Comp. Physiol.* 81(4):341-344. In Baker, Rollin H. 1983. *Michigan Mammals*. Michigan State University Press. East Lansing, Michigan.

Johnson, C.E. 1925. The Muskrat in New York: Its Natural History and Economics. *Roosevelt Wildlife Bull.*, 3(2):205-320. In Baker, Rollin H. 1983. *Michigan Mammals*. Michigan State University Press. East Lansing, Michigan.

Johnson, W.J., et al. 1970. *Community Relationships and Population Dynamics of Terrestrial Mammals of Isle Royale, Lake Superior*. Fourth An. Rpt., Isle Royale Studies (mimeo), 12 pp. In Baker, Rollin H. 1983. *Michigan Mammals*. Michigan State University Press. East Lansing, Michigan.

Karasov, W.H. and D.J. Levey. 1990. Digestive System Tradeoffs and Adaptations of Frugivorous Passerine Birds. *Physiol. Zool.* 63:1248-1270. In United States Environment Protection Agency. *Wildlife Exposure Factors Handbook*. Office of Research and Development. Washington D.C. December 1993.

Keil, J.E., et al. 1971. Polychlorinated Biphenyl (Aroclor 1242): Effects of Uptake on Growth, Nucleic Acids, and Chlorophyll of a Marine Diatom. *Bull. Environ. Contam. Toxicol.* 6:156.

King, J.A., ed. 1968. Biology of *Peromyscus* (Rodentia). *American Soc. Mammalogists*, Sp. Publ. No. 2, xiii+593 pp. In Baker, Rollin H. 1983. *Michigan Mammals*. Michigan State University Press. East Lansing, Michigan.

Larsson, P. 1984. Transport of PCBs from aquatic to terrestrial environments by emerging chironomids. Environ. Pollut. 34A:283-289.

Long, E.R. and L.G. Morgan. 1991. The Potential for Biological Effects of Sediment-Sorbed Contaminants Tested in the National Status and Trends Program. National Oceanic and Atmospheric Administration. Seattle, Washington.

Malins, D.C., B.B. McCain, D.W. Brown, A.L. Sparks, and A.O. Hodgkins. 1980. Chemical contaminants and biological abnormalities in Central and Southern Puget Sound. U.S. Dep. Comm., NOAA Tech. Mem. OMPA-2. 295 pp.

Martin A.C., H.S. Zim, and A.L. Nelson. 1951. *American Wildlife and Plants.* New York, New York. McGraw-Hill Book Company, Inc. In United States Environment Protection Agency. *Wildlife Exposure Factors Handbook.* Office of Research and Development. Washington D.C. December 1993.

Mayer, F.L., et al. 1977. Residues Dynamics and Biological Effects of Polychlorinated Biphenyls in Aquatic Organisms. *Arch. Environ. Contam. Toxicol.* 5:501.

McLane, M.A.R. and D.L. Hughes. 1980. Reproductive Success of Screech Owls Fed Aroclor 1248. *Arch. Environ. Contam. Toxicol.* 9:661-665.

McPeek, Gail A. and Raymond J. Adams. 1994. *The Birds of Michigan.* Indiana University Press. Bloomington & Indianapolis, Indiana.

Mehne, C. 1994. Raw Data on Contaminant Concentrations in Bird Eggs Collected From Kalamazoo River Corridor.

Michigan Department of Natural Resources (MDNR). 1994. Kalamazoo & Allegan County Element List: Michigan Natural Features Inventory. March.

Michigan Department of Natural Resources (MDNR). 1987. Kalamazoo River Remedial Action Plan. Second draft. December.

Michigan Department of Natural Resources (MDNR). 1982. A Fisheries Survey of the Kalamazoo River. Gary Towns, Fisheries Division. July-August.

Michigan Department of Natural Resources (MDNR). 1971. Biological Survey of the Kalamazoo River. Michigan Water Resource Commission, Bureau of Water Management. June-August.

Milne, L. and M. Milne. 1980. *The Audubon Society Field Guide to North American Insects and Spiders.* Alfred A. Knopf, Inc. New York, New York.

Murie, A. 1936. Following Fox Trails. University of Michigan. *Mus. Zool.*, Misc. Publ. No. 32, 45 pp. In Baker, Rollin H., 1983. *Michigan Mammals.* Michigan State University Press. East Lansing, Michigan.

National Geographic Society. *Field Guide to the Birds of North America.* Second ed. Washington D.C. Kingsport Press. Kingsport, Tennessee.

Nebeker,A.V. and F.A. Puglisi. 1974. Effect of polychlorinated biphenyls (PCBs) on survival and reproduction of Daphnia, Gammarus, and Tanytarsus. Trans. Am. Fish. Soc. 103:722.

Nebeker, A.V. and F.A. Puglisi. 1974. Effect of Polychlorinated Biphenyls (PCBs) on Survival and Reproduction of *Daphnia, Gammarus,* and *Tanytarsus. Trans. Am. Fish. Soc.* 103:722.

Niering, William A. 1985. T*he Audubon Society Nature Guides to Wetlands*. Borzoi Books, Alfred A. Knopf, Inc., New York.

Page, Lawrence M. and Brooks M. Burr. 1991. *A Field Guide to Freshwater Fishes of North America North of Mexico*. Houghton Mifflin Company. Boston, Massachusetts.

Persaud, D., R. Jaagumagi, and A. Hayton. 1993. *Guidelines for the Protection and Management of Aquatic Sediment Quality in Ontario*. Queen's Printer for Ontario. Ontario, Canada.

Phillips, R.L, R.D. Andrews, G.L. Storm, and R.A. Bishop. 1972. Dispersal and Mortality of Red Foxes. *Jour. Wildlife Mgt.*, 36(2)237-247. In Baker, Rollin H., 1983. *Michigan Mammals*. Michigan State University Press. East Lansing, Michigan.

Platanow, N.S. and L.H. Karstad. 1973. Dietary Effects of Polychlorinated Biphenyls on Mink. *Can. Jour. Comp. Med.* 37:391.

Proc. American Philos. Soc., 96:691-755. In Errington, P.L. 1943. An Analysis of Mink Predation upon Muskrats in Northcentral United States. Iowa State College., *Agric. Exp. Sta., Res. Bull.* 320, pp. 798-924. In Baker, Rollin H. 1983. *Michigan Mammals*. Michigan State University Press. East Lansing, Michigan.

Proc. American Philos. Soc., 96:691-755. In Errington, P.L. 1939. Reaction of Muskrat Populations to Drought. *Ecology* 20(2):168-186. In Baker, Rollin H. 1983. *Michigan Mammals*. Michigan State University Press. East Lansing, Michigan.

Ringer, R.K. 1983. Toxicology of PCBs in Mink and Ferrets. Pps. 227-240 in F.M. D'Itri and M.A. Kamrin (eds.). *PCBs: Human and Environmental Hazards*. Butterworth Publ., Woburn, MA.

Robbins, C.S., B. Bruun, and H.S. Zim. 1983. *A Guide to Field Identification - Birds of North America*. Golden Press. New York, New York.

Rohrer, T.K., J.C. Forney, and J.H. Hartig. 1982. Organochlorine and heavy metal residues in standard fillets of coho and chinook salmon of the Great Lakes-1980. J. Great Lakes Res. 8:623-634.

Ruhl, H.D. and L.L. Baumgartner. 1942. Michigan's Million Dollar Muskrats. *Michigan Conserv.*, 11(8):6-7, 11. In Baker, Rollin H. 1983. *Michigan Mammals*. Michigan State University Press. East Lansing, Michigan.

Sabourin, T.D., W.B. Stickle, T.C. Michot, C.E. Villars, D.W. Garton, and H.R. Mushinsky. 1984. Organochlorine Residue Levels in Mississippi Water Snakes in Southern Louisiana. *Bull. Environ. Contam. Toxicol.* 32:460-468.

Sanders, O.T. and R.L. Kirkpatrick. 1977. Reproductive Characteristics and Corticoid Levels of Female White-Footed Mice fed *ad libitum* and Restricted Diets Containing a Polychlorinated Biphenyl. *Environ. Res.* 13:358-363.

Schmitt, C.J., J.L. Zajicek, and M.A. Ribick. 1985. National Pesticide Monitoring Program: residues of organochlorine chemicals in freshwater fish, 1980-81. Arch. Environ. Contam. Toxicol. 14:225-260.

Schofield, R.D. 1958. Litter Size and Age Ratios in Michigan Red Foxes. *Jour. Wildlife Mgt.*, 22(3)313-315. In Baker, Rollin H., 1983. *Michigan Mammals.* Michigan State University Press. East Lansing, Michigan.

Shaw, G.R., and D.W. Connell. 1982. Factors influencing polychlorinated biphenyls in organisms from an estuarine ecosystem. Aust. J. Mar. Freshwater Res. 33:1057-1070.

Shick, C.A. 1952. *A Study of Pheasants on a 9,000 Acre Prairie Farm, Saginaw County, Michigan.* Michigan Dept. Conserv., 134 pp. In Baker, Rollin H., 1983. *Michigan Mammals.* Michigan State University Press. East Lansing, Michigan.

Siegrist, R.L. 1989. *International Review of Approaches for Establishing Cleanup Goals for Hazardous Waste Contaminated Land.* Institute for Georesources and Pollution Research. Post Box 9, N-1432 Aas-NLH, Norway.

Stickel, W.H., L.F. Stickel, R.A. Dyrland, and D.L. Hughes. 1984. Aroclor 1254 Residues in Birds: Lethal Effects and Loss Rates. *Arch. Environ. Contam. Toxicol.* 13:7-13.

Terres, J. 1987. *Audubon Encyclopedia of North American Birds.* Published by Alfred Knopf. New York, New York.

Terres, J.K. 1980. *The Audubon Society Encyclopedia of North American Birds.* Alfred A. Knopf, Inc. New York. In United States Environment Protection Agency. *Wildlife Exposure Factors Handbook.* Office of Research and Development. Washington D.C. December 1993.

Trapp, S., M. Matthies, I. Scheunert, and E.M. Topp. 1990. Modeling the Bioconcentration of Organic Chemicals in Plants. *Environ. Sci. Toxicol.* 24:8.

Tucker, R.K. and D.G. Crabtree. 1970. Handbook of Toxicity of Pesticides to Wildlife. *Bur. Sport Fish. Wildl. Resour.* Publ. 84. U.S. Dept. Inter., Washington, D.C.

U.S. Environmental Protection Agency (EPA). 1993. Wildlife Exposure Factors Handbook. EPA/600/R-93/187b. Office of Research and Development. Washington, D.C.

U.S. Environmental Protection Agency (EPA). 1992a. Framework for Ecological Risk Assessment. EPA/630/R-92/001. Risk Assessment Forum. Washington, D.C.

U.S. Environmental Protection Agency (EPA). 1992b. Supplemental Guidance to RAGS: Calculating the Concentration Term. Publication 9285.7-081. Office of Solid Waste and Emergency Response. Washington, D.C.

U.S. Environmental Protection Agency (EPA). 1991. Assessment and Control of Bioconcentratable Contaminants in Surface Waters. Draft Document. EPA-600-XX-XX-XXX. Office of Water Enforcement and Permits. Washington, D.C.

U.S. Environmental Protection Agency (EPA). 1989. Risk Assessment Guidance for Superfund, Volume II, Environmental Evaluation Manual. EPA/540-1-89/001. Office of Emergency and Remedial Response. Washington, D.C.

U.S. Environmental Protection Agency (EPA). 1988. Interim Sediment Criteria Values for Nonpolar Hydrophobic Organic Compounds. Office of Water. Criteria and Standards Division. Washington, D.C.

U.S. Environmental Protection Agency (EPA). 1980. Ambient Water Quality Criteria for Polychlorinated Biphenyls. EPA 440/5-80-068. Office of Water Regulations and Standards. Criteria and Standards Division. Washington, D.C.

Vines, Robert A. 1984. *A Field Guide to the Trees of East Texas*. Third ed. University of Texas Press. Austin, Texas.

Weston, Roy F. Inc. June 1994. Revised Draft Analytical Report. Kalamazoo River Mammal Study.

Young, H. 1955. Breeding Behavior and Nesting of the Eastern Robin. *Am. Midl. Nat.* 53:329-352. In United States Environment Protection Agency. *Wildlife Exposure Factors Handbook*. Office of Research and Development. Washington D.C. December 1993.

Young, H. 1951. Territorial Behavior of the Eastern Robin. *Proc. Linnean Soc.* N.Y. 58-62:1-37. In United States Environment Protection Agency. *Wildlife Exposure Factors Handbook*. Office of Research and Development. Washington D.C. December 1993.

Appendix A

Endangered Species. Table A-1 presents plant and animal species of special concern that may potentially occur in or near the API/PC/KR area.

Table A-1
Plant and Animal Species of Special Concern Potentially Occurring In or Near the API/PC/KR Area

Scientific Name	*Common Name*	*County*
Endangered Vertebrates		
Acipenser fulvescens	Lake Sturgeon	Allegan
Acris crepitans blanchardi	Blanchard's Cricket Frog	Kalamazoo, Allegan
Ambystoma opacum	Marbled Salamander	Allegan
Ardea herodias	Great Blue Heron	Kalamazoo, Allegan
Clemmys guttata	Spotted Turtle	Kalamazoo, Allegan
Clemmys insculpta	Wood Turtle	Allegan
Clonophis kirtlandii	Kirtland's Snake	Kalamazoo
Cryptotis parva	Least Shrew	Kalamazoo
Erimyzon oblongus	Creek Chubsucker	Kalamazoo
Gavia immer	Common Loon	Allegan
Haliaeetus leucocephalus	Bald Eagle	Allegan
Ictiobus niger	Black Buffalo	Allegan
Lanius ludovicianus migrans	Loggerhead Shrike	Allegan
Lepisosteus oculatus	Spotted Gar	Kalamazoo
Microtus ochrogaster	Prairie Vole	Kalamazoo
Microtus pinetorum	Woodland Vole	Kalamazoo, Allegan
Notropis anogenus	Pugnose Shiner	Kalamazoo
Notropis texanus	Weed Shiner	Kalamazoo, Allegan
Rallus elegans	King Rail	Allegan
Sistrurus catenatus catenatus	Massasauga	Kalamazoo, Allegan
Terrapene carolina carolina	Eastern Box Turtle	Kalamazoo, Allegan
Endangered Invertebrates		
Calephelis mutica	Swamp Metalmark	Kalamazoo
Cyclonaias tuberculata	Purple Wartyback	Allegan
Hesperia ottoe	Ottoe Skipper	Allegan

Table A-1
Plant and Animal Species of Special Concern Potentially Occurring In or Near the API/PC/KR Area

Scientific Name	*Common Name*	*County*
Incisalia irus	Frosted Elfin	Allegan
Lycaeides melissa samuelis	Karner Blue	Allegan
Neonympha mitchellii mitchellii	Mitchell's Satyr	Kalamazoo
Nicrophorus americanus	American Burying Beetle	Kalamazoo
Pygaruei Spraguei	Sprague's Pygarctia	Kalamazoo, Allegan
Speyeria idalia	Regal Fritillary	Kalamazoo
Stylurus laurae	Laurea Snaketail	Kalamazoo
Endangered Vascular Plant Communities		
Agalinis gattingeri	Gattinger's Gerardia	Kalamazoo
Amorpha canescens	Leadplant	Kalamazoo
Angelica venenosa	Hairy Angelica	Kalamazoo
Arabis missouriensis var deamii	Missouri Rock-Cress	Kalamazoo, Allegan
Aristida dichotoma	Shinner's Three-Awned-Grass	Kalamazoo
Aster sericeus	Western Silvery Aster	Kalamazoo
Astragalus canadensis	Canadian Milk-Vetch	Kalamazoo
Astragalus neglectus	Cooper's Milk-Vetch	Kalamazoo
Baptisia lactea	White False Indigo	Kalamazoo, Allegan
Baptisia leucophaea	Cream Wild Indigo	Kalamazoo
Berula erecta	Cut-Leaved Water-Parsnip	Kalamazoo, Allegan
Besseya bullii	Kitten-Tails	Kalamazoo
Cacalia plantaginea	Prairie Indian-Plantain	Kalamazoo
Calamagrostis stricta	Narrow-Leaved Reedgrass	Kalamazoo
Carex albolutescens	Greenish-White Sedge	Kalamazoo, Allegan
Carex festucacea	Fescue Sedge	Kalamazoo, Allegan
Carex frankii	Frank's Sedge	Kalamazoo
Carex oligocarpa	Eastern Few-Fruited Sedge	Kalamazoo
Carex seorsa	Sedge	Kalamazoo
Carex straminea	Straw Sedge	Kalamazoo

Table A-1
Plant and Animal Species of Special Concern Potentially Occurring In or Near the API/PC/KR Area

Scientific Name	Common Name	County
Carya laciniosa	Shellbark Hickory	Kalamazoo
Cirsium hillii	Hill's Thistle	Kalamazoo
Cirsium pitcheri	Pitcher's Thistle	Allegan
Coreopsis palmata	Prairie Coreopsis	Kalamazoo
Corydalis flavula	Yellow Fumewort	Kalamazoo
Cuscuta campestris	Field Dodder	Kalamazoo
Cuscuta pentagona	Dodder	Kalamazoo
Cuscuta polygonorum	Knotweed Dodder	Kalamazoo
Cyperus flavescens	Yellow Nut-Grass	Kalamazoo, Allegan
Cypripedium candidum	White Lady-Slipper	Kalamazoo
Diarrhena americana	Beak Grass	Kalamazoo
Draba reptans	Creeping Whitlow-Grass	Kalamazoo
Dryopteris Celsa	Log Fern	Kalamazoo
Echinodorus tenellus	Dwarf Burhead	Allegan
Eleocharis compressa	Flattened Spike-Rush	Kalamazoo
Eleocharis engelmannii	Engelmann's Spike-Rush	Kalamazoo, Allegan
Eleocharis melanocarpa	Black-Fruited Spike-Rush	Kalamazoo, Allegan
Eleocharis microcarpa	Small-Fruited Spike-Rush	Allegan
Eleocharis tricostata	Three-Ribbed Spike-Rush	Allegan
Eryngium yuccifolium	Rattlesnake-Master	Kalamazoo
Euphorbia commutata	Tinted Spurge	Allegan
Eupatorium sessilifolium	Upland Boneset	Kalamazoo
Filipendula rubra	Queen-of-the-Prairie	Kalamazoo
Fuirena squarrosa	Umbrella Grass	Kalamazoo, Allegan
Gentiana flavida	White Gentian	Kalamazoo
Gentiana puberulenta	Downy Gentian	Allegan
Geum triflorum	Prairie-Smoke	Allegan
Gillenia trifoliata	Bowman's Root	Kalamazoo

Table A-1
Plant and Animal Species of Special Concern Potentially Occurring In or Near the API/PC/KR Area

Scientific Name	Common Name	County
Glyceria acutiflora	Manna Grass	Kalamazoo
Gymnocladus dioicus	Kentucky Coffee Tree	Kalamazoo
Helianthus hirsutus	Whiskered Sunflower	Kalamazoo
Hemicarpha micrantha	Dwarf-Bulrush	Kalamazoo, Allegan
Hibiscus moscheutos	Swamp Rose Mallow	Allegan
Hybanthus concolor	Green Violet	Kalamazoo
Hydrastis canadensis	Goldenseal	Kalamazoo, Allegan
Hypericum gentianoides	St. John's Wort	Kalamazoo
Isoetes engelmannii	Appalachian Quillwort	Allegan
Isotria verticillata	Whorled Pogonia	Kalamazoo
Juncus biflorus	Two-Flowered Rush	Kalamazoo, Allegan
Juncus brachycarpus	Short-Fruited Rush	Allegan
Juncus scirpoides	Scirpus-Flowered Rush	Kalamazoo, Allegan
Juncus vaseyi	Vasey's Rush	Allegan
Kuhnia eupatorioides	False Boneset	Kalamazoo
Lechea minor	Least Pinweed	Kalamazoo
Lechea pulchella	Legget's Pinweed	Kalamazoo
Lechea stricta	Erect Pinweed	Kalamazoo
Lemna valdiviana	Pale Duckweed	Kalamazoo
Liatris punctata	Dotted Blazing Star	Kalamazoo
Lindernia anagallidea	False Pimpernel	Kalamazoo
Linum sulcatum	Furrowed Flax	Kalamazoo
Linum virginianum	Virginia Flax	Kalamazoo
Ludwigia alternifolia	Seedbox	Kalamazoo, Allegan
Lycopodium appressum	Fern	Kalamazoo, Allegan
Lygodium palmatum	Climbing Fern	Kalamazoo
Morus rubra	Red Mulberry	Kalamazoo
Muhlenbergia richardsonis	Mat Muhly	Kalamazoo

Table A-1
Plant and Animal Species of Special Concern Potentially Occurring In or Near the API/PC/KR Area

Scientific Name	Common Name	County
Nelumbo lutea	American Lotus	Kalamazoo
Panax quinquefolius	Ginseng	Kalamazoo, Allegan
Panicum leibergii	Leiberg's Panic-Grass	Kalamazoo
Panicum longifolium	Long-Leaved Panic Grass	Allegan
Platanthera ciliaris	Orange-Finged Orchid	Kalamazoo, Allegan
Poa Paludigena	Bog Bluegrass	Kalamazoo
Polygala cruciata	Cross-Leaved Milkwort	Kalamazoo, Allegan
Polygonum careyi	Carey's Smartweed	Allegan
Populus heterophylla	Swamp Cottonwood	Kalamazoo
Potamogeton bicupulatus	Waterthread Pondweed	Allegan
Pycnanthemum verticillatum	Whorled Mountain-Mint	Allegan
Querus alba	White Oak	Allegan
Rhexia mariana var mariana	Maryland Meadow-Beauty	Allegan
Rhexia virginica	Meadow-Beauty	Kalamazoo, Allegan
Rhynchospora macrostachya	Tall Beak-Bush	Kalamazoo, Allegan
Rosa setigera	Prairie Rose	Kalamazoo
Rotala ramosior	Tooth-Cup	Kalamazoo, Allegan
Rudbeckia sullivantii	Showy Coneflower	Kalamazoo, Allegan
Sabatia angularis	Rose-Pink	Kalamazoo
Scirpus hallii	Hall's Bulrush	Allegan
Scirpus torreyi	Torrey's Bulrush	Allegan
Scleria reticularis	Netted Nut-Rush	Allegan
Scleria triglomerata	Tall Nut-Rush	Kalamazoo, Allegan
Scutellaria elliptica	Hairy Skullcap	Kalamazoo
Silene stellata	Starry Campion	Kalamazoo
Silphium intergrifolium	Rosinweed	Kalamazoo
Silphium laciniatum	Compass-Plant	Kalamazoo
Silphium perfoliatum	Cup-Plant	Kalamazoo

Table A-1
Plant and Animal Species of Special Concern Potentially Occurring In or Near the API/PC/KR Area

Scientific Name	Common Name	County
Sisyrinchium atlanticum	Atlantic Blue-Eyed Grass	Allegan
Smilax herbacea	Smooth Carrion-Flower	Kalamazoo
Spiranthes ovalis	Lesser Ladies'-Tresses	Kalamazoo
Sporobolus heterolepis	Prairie Dropseed	Kalamazoo, Allegan
Stellaria crassifolia	Fleshy Stitchwort	Kalamazoo
Trichostema dichotomum	Bastard Pennyroyal	Kalamazoo, Allegan
Trillium sessile	Toadshade	Kalamazoo
Triphora trianthrophora	Three-Birds Orchid	Kalamazoo
Utricularia subulata	Zigzag Bladderwort	Allegan
Valeriana ciliata	Edible Valerian	Kalamazoo
Valerianella chenopodiifolia	Goosefoot Corn-Salad	Kalamazoo
Viola pedatifida	Prairie Birdfoot Violet	Kalamazoo
Zizania aquatica var aquatica	Wild Rice	Kalamazoo

Table A-2
Plant Species Potentially Occurring In or Near the API/RI/KR Area

Family	Species	Common Name
Trees and Woody Plants		
Pinaceae	*Larix laricina*	Tamarack
	Pinus strobus	Eastern White Pine
	Pinus banksiana	Jack Pine
	Pinus resinosa	Red Pine
Annonaceae	*Asimina triloba*	Pawpaw
Magnoliaceae	*Liriodendron tulipifera*	Tuliptree
	Tilia americana	American Basswood
Salicaceae	*Populus deltoides*	Eastern Cottonwood
	Salix amygdaloides	Peachleaf Willow
	Salix nigrum	Black Willow
	Salix exigna	Sandbar Willow
	Salix discolor	Pussy Willow
Rosaceae	*Malus coronaria*	Wild Crab Apple
	Malus pumila	Common Apple
	Amelanchier arborea	Downy Serviceberry
	Prunus nigra	Canada Plum
	Prunus pensylvanica	Pin Cherry
	Prunus serotina	Black Cherry
	Prunus virginiana	Chokecherry
Fabaceae	*Gymnocladus dioicus*	Kentucky Coffeetree
	Gleditsia triacanthos	Honeylocust
	Cercis canadensis	Red Bud
Cornaceae	*Cornus alternifolia*	Alternate Leaf Dogwood
	Cornus florida	Flowering Dogwood
	Cornus stolonifera	Red Osier Dogwood
Hippocastanaceae	*Aesculus glabra*	Ohio Buckeye
Aceraceae	*Acer nigrum*	Black Maple
	Acer saccharum	Sugar Maple
	Acer rubrum	Red Maple
	Acer saccharinum	Silver Maple
	Acer negundo	Boxelder

Table A-2
Plant Species Potentially Occurring In or Near the API/RI/KR Area

Family	Species	Common Name
Juglandaceae	*Juglans cinerea*	Butternut
	Juglans nigra	Black Walnut
	Carya cordiformis	Bitternut Hickory
	Carya glabra	Pignut Hickory
	Carya laciniosa	Shellbark Hickory
	Carya ovata	Shagbark Hickory
Hamamelidaceae	*Hamamelis virginiana*	Witch-Hazel
Betulaceae	*Betula alleghaniensis*	Yellow Birch
	Betula papyrifera	White Birch
	Alnus rugosa	Speckled Alder
	Carpinus caroliniana	Blue Beech
	Ostrya virginiana	Hop-Hornbeam
Ulmaceae	*Celtis occidentalis*	Northern Hackberry
	Celtis tenuifolia	Dwarf Hackberry
	Ulmus americana	American Elm
	Ulmus thomasii	Rock Elm
	Ulmus rubra	Slippery Elm
Moraceae	*Morus rubra*	Red Mulberry
Fagaceae	*Castanea dentata*	American Chestnut
	Fagus grandifolia	Beech
	Quercus alba	White Oak
	Quercus bicolor	Swamp White Oak
	Quercus muehlenbergii	Chipkapin Oak
	Quercus prinoides	Dwarf Chinkapin Oak
	Quercus rubra	Red Oak
	Quercus velutina	Black Oak
	Quercus coccinea	Scarlet Oak
	Quercus ellipsoidalis	Northern Pin Oak
	Quercus palustris	Pin Oak
	Quercus imbricaria	Shingle Oak
Platanaceae	*Platanus occidentalis*	Sycamore

Table A-2
Plant Species Potentially Occurring In or Near the API/RI/KR Area

Family	*Species*	*Common Name*
Caprifoliaceae	*Viburnum lentago*	Nannyberry
Oleaceae	*Fraxinus americana*	White Ash
	Fraxinus nigra	Black Ash
	Fraxinus pennsylvanica	Red Ash
	Fraxinus quadrangulata	Blue Ash
Lauraceae	*Lindera benzoin*	Spicebush
Aquifoliaceae	*Ilex verticillata*	Winterberry
Anacardiaceae	*Toxicodendron vernix*	Poison Sumac
Grasses, Wildflowers, and Shrubs		
	Salix discolor	Pussy Willow
	Typha latifolia	Cattail
	Saururus cernuus	Lizard's Tail
	Rosa palustris	Swamp Rose
	Lythrum salicaria	Purple Loosestrife
	Iris versicolor	Blue Flag
	Pinguicula vulgaris	Common Butterwort
	Peltandra virginica	Arrow arum
	Lemna	Duckweed
	Polygonum amphibium	Smartweed
	Nymphaea odorata	Fragrant Water Lily
	Sambucus canadensis	Elderberry
	Nyssa sylvatica	Black Tupelo
	Salix discolor	Pussy Willow
	Salix bebbiana	Bebb Willow

References: Barnes and Wagner 1981, Vines 1984, Nierung 1985, MDNR 1971 and 1994

Table A-3
Insect Species Potentially Occurring In or Near the API/PC/KR Area

Family	*Species*	*Common Name*
Arthropods (Phylum Arthropoda) (aquatic and terrestrial)		
Insects	***Class Insecta***	
	Order Hymenoptera	Ants, Bees, Wasps
	Order Diptera - (Two species of aquatic Diptera)	Flies, Midges, Mosquitoes
	Order Odonata - Two species of Odonata	Dragonflies and Damselflies
	Order Ephemeroptera - Six species of Ephemeroptera	Mayflies
	Order Tricoptera - Five species of Trichoptera	Caddisflies
	Order Plecoptera	Stoneflies
	Order Orthoptera	Grasshoppers and Crickets
	Order Coleoptera - Two species of aquatic Coleoptera	Beetles
	Order Hemiptera	True Bugs
	Order Lepidoptera - One species of aquatic Lepidoptera	Butterflies and moths
	Class Arachnida	Spiders, Scorpions, Mites, Ticks
	Class Isopoda	Isopods
	Class Branchiopoda - One species of Daphnia	Cladocerans
	Class Amphipoda	Amphipods
	Class Chilopoda	Centipedes
	Class Diplopoda	Millipedes
Flatworms Phylum Platyhelminthes		
	Class Turbellaria - two species	Turbellarians
Segmented Worms and Leeches		
Phylum Annelida	*Class Oligochaeta*	Earthworms and related worms
	Class Hirudinea	Leeches
Molluscs		
Phylum Mollusca	*Class Gastropoda - Two species of Gastropoda*	Snails and Slugs
	Class Bivalvia	Freshwater Clams
Bryozoans		
Phylum Ectoprocta	*- two species of Bryozoa*	

References: MDNR 1987, Niering 1985, Milne and Milne 1980.

Table A-4
Fish Species Potentially Occurring In or Near the API/PC/KR Area

Family	Species	Common Name
Amiidae	*Amia calva*	Bowfin
Clupeidae	*Alosa pseudoharengus*	Alewife
	Dorsoma cepedianum	Gizzard shad
Umbridae	*Umbra limi*	Central mudminnow
	Esox americanus	Mud pickerel
	Esox lucius	Northern pike
Characidae	*Cyprinus carpio*	Common Carp
	Notemigonus crysoleucas	Golden shiner
	Semotilus atromaculatus	Creek chub
	Nocomis biguttatus	Hornyhead chub
	Rhinichthys atratulus	Blacknose dace
	Luxilus chrysocephalus	Striped shiner
	Luxilus cornutus	Common shiner
	Cyprinella spilopterus	Spotfin shiner
	Pimephales notatus	Bluntnose minnow
	Notropis atherinoides	Emerald shiner
	Notropis ludibundus	Sand shiner
	Notropis volucellus	Mimic shiner
	Notropis hudsonius	Spottail shiner
Catostomidae	*Carpiodes cyprinus*	Quillback
	Catostomus commersoni	White sucker
	Minytrema melanops	Spotted sucker
	Erimyzon oblongus	Creek chubsucker
	Hypentelium nigricans	Northern hog sucker
	Moxostoma breviceps	Shorthead redhorse
	Moxostoma duquesnei	Black redhorse
	Moxostoma erythrurum	Golden redhorse
	Moxostoma anisurum	Silver redhorse
	Moxostoma macrolepidotum	Northern redhorse
Ictaluridae	*Ameiurus natalis*	Yellow bullhead
	Ameiurus melas	Black bullhead
	Ameiurus nebulosus	Brown bullhead

Table A-4
Fish Species Potentially Occurring In or Near the API/PC/KR Area

Ictaluridae con't	*Ictalurus punctatus*	Channel catfish
	Pylodictis olivaris	Flathead catfish
	Noturus flavus	Stonecat
	Noturus gyrinus	Tadpole madtom
Aphredoderidae	*Aphredoderus sayanus*	Pirate perch
Gadidae	*Lota lota*	Burbot
Atherinidae	*Labidesthes sicculus*	Brook silverside
Centrarachidae	*Pomoxis nigromaculatus*	Black crappie
	Ambloplites rupestris	Rock bass
	Micropterus salmoides	Largemouth bass
	Micropterus dolomieu	Smallmouth bass
	Lepomis cyanellus	Green sunfish
	Lepomis macrochirus	Bluegill
	Lepomis gibbosus	Pumpkinseed
	Lepomis megalotis	Longear sunfish
Percidae	*Stizostedion vitreum*	Walleye
	Perca flavescens	Yellow perch
	Percina maculata	Blackside darter
	Percina caprodes	Logperch
	Etheostoma nigrum	Johnny darter
	Etheostoma exile	Iowa darter
Sciaenidae	*Aplodinotus grunniens*	Freshwater drum

Amphibians

Table A-4 identifies all amphibian species and subspecies that occur within the general site area. Occurrence onsite is expected to be limited by specific habitat requirements. Species recently observed onsite are identified with an asterisk (*).

Table A-5
Amphibians Potentially Occurring In or Near the API/PC/KR Area

Family	Species	Common Name
Proteidae	*Necturus masculosus*	Mudpuppy
Sirenidae	*Siren intermedia nettingi*	Western Lesser Siren
Ambystomatidae	*Ambystoma laterale*	Blue Spotted Salamander
	Ambystoma maculatum	Spotted Salamander
	Ambystoma opacum	Marbled Salamander
	Ambystoma tigrinum tigrinum	Tiger Salamander
Salamandridae	*Notophthalmus viridescens louisianensis*	Central Newt
Plethodontidae	*Plethodon cinereus*	Red-Backed Salamander
	Hemidactylium scutatum	Four-Toed Salamander
Bufonidae	**Bufo americanus americanus*	Eastern American Toad
	Bufo woodhousii fowleri	Fowler's Toad
Hylidae	*Acris crepitans blanchardi*	Blanchard's Cricket Frog
	Pseudacris triseriata triseriata	Western Chorus Frog
	Pseudacris triseriata maculata	Boreal Chorus Frog
	Pseudacris crucifer crucifer	Northern Spring Peeper
	Hyla versicolor	Eastern Gray Treefrog
	Hyla chrysoscelis	Cope's Gray Treefrog
Ranidae	*Rana clamitans melanota*	Green Frog
	**Rana catesbeiana*	Bull Frog
	**Rana pipiens*	Northern Leopard Frog
	Rana palustris	Pickerel Frog
	Rana sylvatica	Wood Frog

References: Conant 1975, Behler and King 1979, Harding 1992

Reptiles

Table A-5 identifies all reptile species and subspecies that occur within the general site area. Occurrence onsite is expected to be limited by specific habitat requirements. Species recently observed onsite are identified with an asterisk (*).

Table A-6
Reptiles Potentially Occurring In or Near the API/PC/KR Area

Family	Species	Common Name
Chelydridae	**Chelydra serpentina*	Common Snapping Turtle
Kinosternidae	*Sternotherus odoratus*	Musk Turtle (Stinkpot)
Emydidae	*Clemmys guttata*	Spotted Turtle
	Clemmys insculpta	Wood Turtle
	**Terrapene carolina carolina*	Eastern Box Turtle
	Emydoidea blandingii	Blanding's Turtle
	**Graptemys geographica*	Map Turtle
	**Chrysemys picta marginata*	Midland Painted Turtle
Trionychidae	*Trionyx spinifera spinifera*	Eastern Spiny Softshell
Scincidae	*Eumeces fasciatus*	Five Lined Skink
Colubridae	*Clonophis kirtlandii*	Kirtland's Water Snake
	Nerodia erythrogaster neglecta	Northern Copperbelly Snake
	Nerodia sipedon sipedon	Northern Water Snake
	Regina septemvittata	Queen Snake
	Storeria dekayi	Brown Snake
	Storeria occipitomaculata occipitomaculata	Northern Redbellied Snake
	**Thamnophis sirtalis sirtalis*	Eastern Garter Snake
	Thamnophis sauritus septentrionalis	Northern Ribbon Snake
	Diadophis punctatus edwardsi	Northern Ringneck Snake
	Heterodon platyrhinos	Eastern Hognose Snake
	Coluber constrictor foxi	Blue Racer
	Elaphe obsoleta obsoleta	Black Rat Snake
	Lampropeltis triangulum triangulum	Eastern Milk Snake
	Opheodrys vernalis vernalis	Eastern Smooth Green Snake
Viperidae Crotalinae	*Sistrurus catenatus catenatus*	Eastern Massasauga Rattlesnake

References: Conant 1975, Behler and King 1979, Harding 1990, Holman 1989

* Species recently observed

Table A-7
Avian Species Potentially Occurring In or Near the API/PC/KR Area

Family	*Species*	*Common Name*	*Status*	*Abundance*
Gaviidae	*Gavia immer*	Common Loon	Transient	Accidental
Ardeidae	*Ardea herodias*	Great blue heron	Summer	Irregular
Gruidae	*Grus canadensis*	Sandhill crane	Transient	Accidental
Anatidae	*Cygnus columbianus*	Whistling swan	Transient	Accidental
	Cygnus buccinator	Trumpeter swan	Transient	Accidental
	Chen caerulescens	Snow Goose	Transient	Accidental
	Anser c. caerulescens	Blue goose	Transient	Accidental
	Branta canadensis	Canada goose	Transient	Irregular
	Anas platyrhynchos	Mallard duck	Permanent	Common
	Anas rubripes	Black duck	Permanent	Irregular
	Anas strepera	Gadwall	NA	NA
	Anas crecca	Green winged teal	Summer	Irregular
	Anas acuta	Northern pintail	NA	NA
	Anas discors	Blue winged teal	Summer	Irregular
	Aix sponsa	Wood duck	Summer	Uncommon
	Aythya valisineria	Canvasback duck	NA	NA
	Aythya americana	Redhead duck	NA	NA
	Aythya affinis	Lesser scaup	Transient	Accidental
	Bucephala clangula	Common goldeneye	Winter	Common
	Bucephala albeola	Bufflehead	NA	NA
	Mergus merganser	American merganser	Winter	Accidental
Rallidae	*Porphyrula martinica*	American gallinule	NA	NA
	Fulica americana	American coot	Transient	Accidental
Charadriidae	*Charadrius vociferus*	Killdeer	Summer	Common
Scolopacidae	*Tringa solitaria*	Solitary sandpiper	Transient	Irregular
	Actitis macularia	Spotted sandpiper	Transient	Rare
	Gallinago gallinago	Wilson's snipe	Transient	Irregular
	Scolopax minor	American woodcock	Transient	Rare
	Calidris melantos	Pectoral sandpiper	Transient	Accidental
	Bartramia longicauda	Upland sandpiper	NA	NA

Table A-7
Avian Species Potentially Occurring In or Near the API/PC/KR Area

Family	*Species*	*Common Name*	*Status*	*Abundance*
Laridae	*Larus philadelphia*	Bonaparte's gull	Transient	Accidental
	Larus delawarensis	Ring-billed gull	Transient	Rare
	Larus argentatus	Herring gull	Transient	Rare
	Chlidonias niger	Black tern	Transient	Accidental
Cathartidae	*Cathartes aura*	Turkey vulture	Summer	Uncommon
Accipitridae	*Aquila chrysaetos*	Golden eagle	NA	NA
	Haliaeetus leucocephalus	Bald eagle	Transient	Accidental
	Accipiter striatus	Sharp-shinned hawk	Transient	Uncommon
	Accipiter cooperii	Cooper's hawk	Permanent	Rare
	Buteo lineatus	Red-shouldered hawk	Transient	Rare
	Buteo platypterus	Broad-winged hawk	Transient	Irregular
	Buteo jamaicensis	Red-tailed hawk	Permanent	Uncommon
	Buteo lagopus	Rough-legged hawk	Winter	Irregular
	Pandion haliaetus	Osprey	Transient	Irregular
Phasianidae	*Bonasa umbellus*	Ruffed grouse	Permanent	Uncommon
	Colinus virginianus	Bobwhite quail	Permanent	Uncommon
	Phasianus colchicus	Ring-necked pheasant	Permanent	Common
	Meleagris gallopavo	Wild turkey	Permanent	Common
Columbidae	*Columba livia*	Rock dove	Permanent	Common
	Zenaida macroura	Mourning dove	Permanent	Common
Cuculidae	*Coccyzus americanus*	Yellow-billed cuckoo	Summer	Uncommon
	Coccyzus erythropthalmus	Black-billed cuckoo	Summer	Uncommon
Tytonidae & Strigidae	*Tyto alba*	Barn owl	NA	NA
	Asio flammeus	Short-eared owl	Winter	Accidental
	Asio otus	Long-eared owl	Winter	Accidental
	Bubo virginianus	Great horned owl	Permanent	Uncommon
	Strix varia	Barred owl	Summer	Accidental
	Otus asio	Screech owl	Permanent	Uncommon
	Aegolius acadicus	Northern saw-whet	Transient	Accidental

Table A-7
Avian Species Potentially Occurring In or Near the API/PC/KR Area

Family	Species	Common Name	Status	Abundance
Caprimulgidae	*Caprimulgus vociferus*	Whip-poor-will	Transient	Accidental
	Chordeiles minor	Common nighthawk	Transient	Uncommon
Trochilidae	*Archilochus colubris*	Ruby throated-hummingbird	Summer	Rare
Alcedinidae	*Ceryle alcyon*	Belted kingfisher	Permanent	Uncommon
Picidae	*Melanerpes carolinus*	Red bellied-woodpecker	Permanent	Uncommon
	Melanerpes erythrocephalus	Red headed-woodpecker	Summer	Common
	Picoides pubescens	Downy woodpecker	Permanent	Common
	Picoides villosus	Hairy woodpecker	Permanent	Uncommon
	Dryocopus pileatus	Pileated woodpecker	Transient	Accidental
Tyrannidae	*Tyrannus tyrannus*	Eastern Kingbird	Summer	Common
	Myiarchus crinitus	Great crested-flycatcher	Summer	Common
	Sayornis phoebe	Eastern phoebe	Summer	Uncommon
	Empidonax virescens	Acadian flycatcher	Summer	Irregular
	Empidonax traillii	Willow flycatcher	Summer	Common
	Empidonax flaviventris	Yellow bellied-flycatcher	Transient	Irregular
Alaudidae	*Eremophila alpestris*	Horned lark	Permanent	Common
Hirundinidae	*Tachycineta bicolor*	Tree swallow	Summer	Common
	Progne subis	Purple martin	Summer	Uncommon
	Riparia riparia	Bank Swallow	Transient	Irregular
	Stelgidopteryx serripennis	Rough-winged swallow	Transient	Irregular
	Hirundo pyrrhonota	Cliff Swallow	Transient	Accidental
	Hirundo rustica	Barn Swallow	Summer	Common
Corvidae	*Cyanocitta cristata*	Blue jay	Permanent	Common
	Corvus brachyrhynchos	Common Crow	Permanent	Common
Paridae	*Parus bicolor*	Tufted titmouse	Permanent	Common
	Parus atricapillus	Black capped-chickadee	Permanent	Common
Certhiidea	*Certhia americana*	Brown creeper	Winter	Uncommon
Sittidae	*Sitta carolinensis*	White breasted-nuthatch	Permanent	Common
	Sitta canadensis	Red breasted-nuthatch	Transient	Rare

Table A-7
Avian Species Potentially Occurring In or Near the API/PC/KR Area

Family	*Species*	*Common Name*	*Status*	*Abundance*
Troglodytidae	*Troglodytes aedon*	House wren	Summer	Common
	Troglodytes troglodytes	Winter wren	Transient	Uncommon
	Cistothorus palustris	Marsh wren	Transient	Accidental
Muscicapidae	*Regulus satrapa*	Golden crowned-kinglet	Transient	Common
	Regulus calendula	Ruby crowned-kinglet	Transient	Common
	Polioptilla caerulea	Blue-gray gnatcatcher	Summer	Irregular
	Sialia sialis	Eastern bluebird	Summer	Common
	Hylocichla mustelina	Wood thrush	Summer	Uncommon
	Catharus fuscescens	Veery	Transient	Uncommon
	Catharus ustulatus	Swainson's thrush	Transient	Common
	Catharus minimus	Gray-cheeked thrush	Transient	Common
	Catharus guttatus	Hermit thrush	Transient	Common
	Turdus migratorius	American robin	Summer	Common
Laniidae	*Lanius ludovicianus*	Loggerhead shrike	Transient	Accidental
	Lanius excubitor	Northern shrike	Winter	Accidental
Mimidae	*Dumetella carolinensis*	Gray catbird	Summer	Common
	Mimus polyglottos	Mockingbird	Summer	Accidental
	Toxostoma rufum	Brown thrasher	Summer	Common
Cinclidae	*Bombycilla cedrorum*	Cedar waxwing	Permanent	Common
Sturnidae	*Sturnus vulgaris*	European Starling	Permanent	Common
Vireonidae	*Vireo flavifrons*	Yellow-throated vireo	Summer	Rare
	Vireo solitarius	Solitary vireo	Transient	Rare
	Vireo olivaceus	Red-eyed vireo	Summer	Common
	Vireo philadelphicus	Philadelphia vireo	Transient	Rare
Emberizidae	*Vermivora pinus*	Blue-winged warbler	Summer	Common
	Vermivora chrysoptera	Golden winged-warbler	Transient	Uncommon
	Vermivora peregrina	Tennessee warbler	Transient	Common
	Vermivora celata	Orange crowned-warbler	Transient	Rare
	Vermivora ruficapilla	Nashville warbler	Transient	Common
	Dendroica caerulescens	Black-throated blue-warbler	Transient	Uncommon
	Dendroica cerulea	Cerulean warbler	Transient	Rare
	Dendroica fusca	Blackburnian warbler	Transient	Uncommon

Table A-7
Avian Species Potentially Occurring In or Near the API/PC/KR Area

Family	*Species*	*Common Name*	*Status*	*Abundance*
Emberizidae con't	*Dendroica pennsylvanica*	Chesnut-sided-warbler	Transient	Common
	Dendroica coronata	Yellow rumped-warbler	Transient	Common
	Dendroica virens	Black-throated green-warbler	Transient	Common
	Dendroica pinus	Pine warbler	Transient	Irregular
	Dendroica palmarum	Palm warbler	Transient	Uncommon
	Dendroica petechia	Yellow warbler	Summer	Common
	Oporornis philadelphia	Mourning Warbler	Transient	Irregular
	Oporornis agilis	Connecticut Warbler	Transient	Accidental
	Wilsonia canadensis	Canada warbler	Transient	Uncommon
	Wilsonia pusilla	Wilson's Warbler	Transient	Uncommon
	Wilsonia citrina	Hooded warbler	Transient	Accidental
	Seiurus aurocapillus	Ovenbird	Summer	Common
	Seiurus motacilla	Louisiana water-thrush	Summer	Irregular
	Seiurus noveboracensis	Northern water-thrush	Transient	Rare
	Geothlypis trichas	Common yellow-throat	Summer	Common
	Setophaga ruticilla	American Redstart	Transient	Common
	Cardinalis cardinalis	Northern Cardinal	Permanent	Common
	Passerina cyanea	Indigo bunting	Summer	Common
	Pipilo erythropthalmus	Rufous-sided towhee	Summer	Common
	Ammodramus savannarum	Grasshopper sparrow	Summer	Uncommon
	Ammodramus henslowii	Henslow's sparrow	Summer	Irregular
	Pooecetes gramineus	Vesper sparrow	Summer	Uncommon
	Melospiza melodia	Song sparrow	Permanent	Common
	Spizella arborea	Tree sparrow	Winter	Common
	Spizella pusilla	Field sparrow	Summer	Common
	Spizella pallida	Clay-colored sparrow	Transient	Accidental
	Junco hyemalis	Dark-eyed junco	Winter	Common
	Zonotrichia albicollis	White throated-sparrow	Transient	Common
	Zonotrichia leucophrys	White crowned-sparrow	Transient	Common
	Passerella iliaca	Fox sparrow	Transient	Uncommon
	Melospiza lincolnii	Lincoln's sparrow	Transient	Rare

Table A-7
Avian Species Potentially Occurring In or Near the API/PC/KR Area

Family	*Species*	*Common Name*	*Status*	*Abundance*
Emberizidae con't	*Melospiza georgiana*	Swamp sparrow	Transient	Uncommon
	Dolichonyx oryzivorus	Bobolink	Summer	Uncommon
	Sturnella magna	Eastern Meadowlark	Summer	Common
	Sturnella neglecta	Western Meadowlark	Summer	Accidental
	Agelaius phoeniceus	Red-winged blackbird	Summer	Common
	Molothrus ater	Brown headed-cowbird	Summer	Common
	Quiscalus quiscalus	Common grackle	Summer	Common
	Icterus spurius	Orchard oriole	Summer	Accidental
	Icterus galbula	Northern oriole	Summer	Common
	Piranga olivacea	Scarlet tanager	Summer	Uncommon
Passeridae	*Passer domesticus*	House sparrow	Permanent	Common
Fringillidae	*Carduelis tristis*	American goldfinch	Permanent	Common
	Carpodacus purpureus	Purple finch	Winter	Common
	Coccothraustes vespertinus	Evening grosbeak	Winter	Irregular

Definitions:

Permanent resident	Species which remain year round and breed in the area during Spring and/or Summer.
Summer resident	Species which nest in the area, but migrate to the south for the winter.
Winter resident	Species which arrive in the Fall and leave for more northern breeding grounds in the Spring.
Transient resident	Species which pass through in the Spring and/or Fall and normally do not remain in Summer or Winter.
Common	Regularly recorded in large numbers.
Uncommon	Regularly recorded in small numbers.
Rare	Seldom recorded more than two or three times per year/season.
Irregular	Not recorded every year, but may be somewhat common in certain areas.
Accidental	Recorded on less than five occasions.
NA	Data not available.

References: Adams 1974, McPeek and Adams 1994, National Geographic Society (2nd ed.)

Mammals

Table A-7 identifies mammals whose range encompasses the general site area. Species examples are the most common or wide-ranging species within the group. Rare mammals, those known to occur only within certain limited areas, or those that do not occur in areas impacted by human use are not included.

Table A-8
Mammals Potentially Occurring In or Near the API/PC/KR Area

Family	Species	Common Name
Didelphidae	*Didelphis virginiana*	Opossum
Soricidae	*Sorex cinereus*	Masked shrew
	Blarina brevicauda	Short-tailed shrew
	Cryptotis parva	Least shrew
Talpidae	*Scalopus aquaticus*	Eastern mole
	Condylura cristata	Star-nosed mole
Vespertilionidae	*Myotis lucifugus*	Little brown bat
	Lasionycteris noctivagans	Silver-haired bat
	Eptesicus fuscus	Big brown bat
	Lasiurus borealis	Red bat
	Lasiurus cinereus	Hoary bat
	Nycticeius humeralis	Evening bat
Leporidae	*Sylvilagus floridanus*	Eastern cottontail
Sciuridae	*Tamias striatus*	Eastern chipmunk
	Marmota monax	Woodchuck
	Spermophilus franklinii	Franklin's ground squirrel
	Spermophilus tridecemlineatus	Thirteen-lined ground squirrel
	Sciurus carolinensis	Gray squirrel
	Sciurus niger	Fox squirrel
	Tamiasciurus hudsonicus	Red squirrel
	Glaucomys sabrinus	Northern flying squirrel
	Glaucomys volans	Southern flying squirrel
Castoridae	*Castor canadensis*	Beaver
Cricetidae	*Peromyscus leucopus*	White-footed mouse
	Peromyscus maniculatus	Deer mouse
	Microtus pennsylvanicus	Meadow vole
	Microtus pinetorum	Woodland vole
	Ondatra zibethicus	Muskrat
	Synaptomys cooperi	Southern bog lemming

Table A-8
Mammals Potentially Occurring In or Near the API/PC/KR Area

Family	Species	Common Name
Muridae	*Mus musculus*	House mouse
Zapodidae	*Zapas hudsonius*	Meadow jumping mouse
Canidae	*Canis latrans*	Coyote
	Vulpes vulpes	Red fox
	Urocyon cinereoargenteus	Gray fox
Procyonidae	*Procyon lotor*	Raccoon
Mustelidae	*Mustela erminea*	Ermine
	Mustela frenata	Long-tailed weasel
	Mustela nivalis	Least weasel
	Mustela vison	Mink
	Taxidea taxus	Badger
	Mephitis mephitis	Stiped Skunk
	Lutra canadensis	River otter
Cervidae	*Odocoileus virginianus*	White-tailed deer

References: Baker 1983, Davis 1978

Appendix B

EXPOSURE-RELATED (LIFE HISTORY) DATA FOR REPRESENTATIVE RECEPTORS

Red Fox (Vulpes vulpes)

Red fox are native to most of North America, but are most abundant in Canada and the northern United States. Red fox are most often found in rural areas, however they may also inhabit small areas within urban communities where suitable habitat is available. In Michigan, red fox are found in every county and on most of the major islands of the Great Lakes.

Habitat. Red fox prefer habitats that provide both adequate cover and prey. The most suitable habitats for red fox are fallow fields, cultivated fields, meadows, bushy fence lines, woody streams, and low shrub cover adjacent to woodlands or water bodies (Baker 1983). Red fox construct burrows which are used as refuges and for rearing young. The burrows are usually located in a well-drained area, however, red fox may sometimes construct dens on river islands (Arnold 1956). These burrows may extend 10 to 30 feet below the ground surface (Baker 1983).

Density and Movement. Red fox are highly mobile, and forage extensively when food is limited. The home range is dependent on topography, vegetation, and prey availability (Baker 1983). Typically, a home range area will be comprised of an adult pair, their offspring, and occasionally a stray adult. The home range of red fox varies seasonally. During autumn, juvenile foxes are dispersing from the burrows in search for their own home range. Males will disperse an average of 18.4 miles during late September to early October. However, females will only disperse an average of 6.2 miles and do not leave the burrow until a month after the males (Phillips, et al. 1972). In the winter months the daily average home range is 900 acres, and nightly travels average five miles (Arnold and Schofield 1956). In the spring, there is commonly one fox family, averaging 7.4 individuals, sharing a home range of 2,471 acres (Shick 1952). In Michigan, the typical home range for a pair of red fox is 1,200 acres (Murie 1936).

Behavior. Red fox are nocturnal, and are active eight to 10 hours per 24 hour day. Eighty percent of this time is spent traveling. Red fox are also capable of swimming, which allows utilization of streams and rivers for food sources. In addition, red fox are burrowing animals and therefore spend much of their time digging.

Reproductive Activities. Red fox are capable of producing one litter of pups per year. The breeding season begins in December and continues through March. The gestation period is 51-54 days. The average litter is five pups (average range is 4 to 6 pups), depending on location. In the Upper Peninsula of Michigan, the average litter is four pups, while six pups are average in the Lower Peninsula (Schofield 1958). The pups are weaned at 60 days, and after 120 days the pups are able to hunt. The average life expectancy of a red fox is three years (Baker 1983). Hunting and trapping account for 80 percent of fox mortalities (Baker 1983). There is also evidence that red fox populations fluctuate in 10 year cycles (Baker 1983).

Food Habits. Red fox are omnivores, but about 90 percent of the diet is of animal origin. Red fox consume on average 10 percent plants, 20 percent invertebrates, 15 percent reptiles and amphibians (herps), 15 percent birds, and 40 percent mammals (US EPA 1994). The diet includes several species identified in the Kalamazoo River Food Web, including deer mice, muskrat, mink, snapping turtles, and great horned owls.

Economic Importance. Red fox are hunted and trapped. Their furs are valued at $5 to $150 each, depending on the annual supply and demand (Baker 1983).

Deer Mouse (Peromyscus maniculatus bairdii)
Deer mice are small ground-dwelling rodents that live in a wide variety of habitats throughout North America. The genus *Peromyscus* is wide-spread throughout North America. The subspecies *bairdii* is most common in the southwestern portions of Michigan. Deer mice are distinguished by large black beady eyes, pointed nose, and long whiskers. On average adult deer mice are 4.8 to 6.2 inches in length and weigh from 0.4 to 0.8 ounces (Baker 1983).

Habitat. Deer mice are found in a wide variety of habitats and are capable of adapting to many environments, including sandy beaches or lake shores, the edges of marshes, open woodlands, agricultural areas, and grassy fields and prairies (Baker 1983).

Density and Movement. The density of deer mice in any given area is a function of food supplies, habitat quality, and spatial needs of individual animals (Baker 1983). Deer mice populations also fluctuate seasonally. All wild deer mice populations experience an annual low in the early spring due to winter die-off and predation. This annual low is followed by a population explosion in the late spring (Howard 1949).

Deer mice are typically sedentary, and have home ranges from 0.5 to 2.5 acres (Baker 1983). Male deer mice have larger home ranges than females. Male home ranges encompass the home ranges of many females (Cranford 1984). The female's home range encompasses their foraging and nesting areas (Cranford 1984). Woodland deer mice, on average, have larger home ranges than prairie deer mice (Blair 1942).

Behavior. The behaviors of deer mice are categorized into three classes: (1) Motor Patterns, (2) Sensory Capacities, and (3) Learning Ability (King 1968). Motor patterns refer to the ability to swim, climb, gather food, and move around within its home range, while sensory capacities refer to the ability to detect light, odor, taste, temperature, gravity, and sound. Learning ability, which is generally unknown in wild populations, is measured by using mazes and rewards. In the winter months deer mice tend to congregate in one nest to conserve heat (Howard 1951). Within this group are three basic social units: (1) a mature male, (2) a mature female, and (3) juveniles.

Reproductive Activities. Deer mice reach sexual maturity 35 days after birth (EPA 1993). The breeding season extends from March through November. As the temperature increases in the spring, the reproduction rate of deer mice also increases. Each mouse is capable of producing two or three litters per breeding season (Johnson, et al. 1970). An average litter size includes four to six mice. Deer mice are also able to have consecutive litters without an estrus cycle (Baker 1983). Over a one year period the mortality rate of deer mice is 95 percent (Hansen, et al. 1974).

Food Habits. The average diet of deer mice is comprised of 60 percent terrestrial plants and 40 percent terrestrial invertebrates (CDM 1994). Food items may include insects, other invertebrates, seeds, fruits, flowers, and plants (Baker 1983). During periods of food shortages, deer mice will consume fecal pellets to sustain themselves (Baker 1983).

Predators. Deer mice serve as prey for many different animals including owls, hawks, snakes, coyotes, foxes, mink, and domestic cats.

Economic Importance. Deer mice serves a useful purpose in the environment as a principal food item for a wide variety of carnivores, including valuable fur-bearing animals such as mink (Baker 1983).

American Robin (Turdus migratorius)
The American robin is a medium-sized migratory bird found throughout the United States, Canada, Mexico, and Central America, and is distinguished by its black or dark grey/brown plumage with a dark orange breast.

Habitat. The American robin is found in a large variety of habitats. The preferred habitats are moist forests, swamps, open woodlands, orchards, parks, and suburban lawns. These types of habitat provide the robin with adequate cover, foraging areas, and water supplies (EPA 1993). The American robin utilizes trees or hedges for nesting sites.

Density and Movement. The density of the American robin is dependent on the type of cover available and the abundance of food supplies. Areas with very dense cover and adequate foraging areas yield very high densities of nesting robins, while areas with sparse cover do not support high densities of birds (EPA 1993). American robins are migratory, and spend the winter months in the southern United States, Mexico, and Central America. In the early spring they migrate to the northern United States and Canada. Male robins will return to the summer breeding ground just before the female robins arrive. This allows the males to establish breeding territories. It is very common for the same birds to return to the same breeding grounds year after year (EPA 1993). During the summer months, at the peak of the breeding season, the home range of the American robin is approximately 0.33 acres (CDM 1994). In the winter months when the robin is migrating southward the home range can be very large.

Reproductive Activity. The breeding season of the American robin begins in April and extends through July. As the males return from their wintering grounds they establish dominant breeding territories. Then as the females return, the males defend their territory from other males. Once a pair of robins mate, they remain united for the entire breeding season (Young 1951). The female prepares the nest from dried vegetation and mud. Only the female incubates the eggs, and incubation lasts for 10 to 14 days (EPA 1993). A female's first clutch usually produces three or four eggs. Later clutches produce fewer eggs. Once the eggs hatch, both the male and female participate in feeding the nestlings (Young 1955). After the nestlings are able to fly, the family forms a foraging flock and feeds together in areas of high food availability (EPA 1993). The longevity of the American robin is from 1.3 to 1.4 years (Farner 1949). Half of the adult birds survive from year to year.

Food Habits. The American Robin consumes a combination of fruits and invertebrates. During the breeding season, the diet may be composed of 90 percent invertebrates and 10 percent vegetation. However, the rest of the year the robins diet is usually comprised of 80 to 99 percent fruit and one to 20 percent invertebrates (Martin, et al. 1951). The robin's food choices for fruits include plums, dogwood, summac, hackberries, blackberries, cherries, greenbriers, and raspberries. The robin's food choices for invertebrates include beetles, caterpillars, moths, grasshoppers, spiders, millipedes, and earthworms. The American robin's daily intake of food must exceed their body weight to meet their metabolic needs (Karasov and Levey 1990). Robins have a digestive efficiency of 55 percent for fruits and 70 percent for invertebrates (Karasov and Levey 1990).

Predators. Predation is the leading cause of mortality for the American robin (EPA 1993).

Economic Importance. The American robin is not economically important, but is the state bird of Michigan. In addition, all songbirds are protected by Federal law.

Great Horned Owl (Bubo virginianus)
Great horned owls, found throughout the United States and Canada, are the largest and most powerful owl. They are recognized by brown spotted plumage, white throat feathers, and the distinguishing characteristic of "ears" that point upward, making these owls look as if they have horns growing from their heads.

Habitat. Great horned owls may be found in a wide variety of habitats ranging from wooded wilderness to urban parks. The most suitable habitats for great horned owls are woods, marshes, dunes, open deserts, and mountainous regions which provide abundant hunting areas (Terres 1980).

Density and Movement. The home range of great horned owls is approximately 180 acres (CDM 1994).

Behavior. Great horned owls do not construct a nest but instead utilize old hawk, eagle, or crow nests. They prefer to use nests that are situated in the hollow of a tree or on the edge of a cliff (Terres 1980).

Reproductive Activity. Winter is the breeding season for great horned owls, and eggs are usually laid in January or February. Each female is capable of laying from one to 6 eggs. The incubation period ranges from 26 to 30 days, and only the female incubates eggs (Granlund, et al. 1994). After hatching, it takes 63 to 70 days before nestlings start to fly (Terres 1980). Great horned owls may live up to 29 years (Terres 1980).

Food Habits. Great horned owls are primarily nocturnal, and use old abandoned nests to roost and consume prey. Prey includes rabbits, squirrels, chipmunks, mink, weasels, skunks, woodchucks, opossum, snakes, cats, bats, and birds (Terres 1980). Of these, rabbits are the most preferred. Average dietary composition consists of approximately 20 percent invertebrates, 20 percent herps, 20 percent birds, and 40 percent mammals (CDM 1994).

Muskrat (Ondatra zibethicus)
Muskrats are semi-aquatic mammals found throughout North America. They are one of the largest rodents found in Michigan, and are recognized by robust size, long-flattened tail, and dense fur which provides insulation and buoyancy.

Habitat. Muskrats are found in a large variety of aquatic environments, especially marshes with constant water levels and no flowing water (Johnson 1925). Less favorable habitats for muskrats are ponds, lakes, streams, canals, reservoirs, and swamps (Johnson 1925). The high productivity of marshes make them the most suitable environment for muskrats providing that the water level does not drop below four to six feet. Low water levels during the winter months can result in freeze out and high mortality among local muskrat communities (Baker 1983). Marshes are also most suitable for muskrats due to the diversity of the vegetation which provides food resources and materials for den construction.

Density and Movement. The density of muskrat populations is affected by severe winters, flooding, drought, disease, and over-trapping (Errington 1939). On average, there are one to three muskrats per acre in habitats of low suitability. Under optimum conditions there may be as many as 35 muskrats per acre (Banfield 1974). Muskrats experience annual and semi-annual fluctuations in their populations due to periods of high mortality and high reproduction (Baker 1983). Muskrats typically have a very small home range averaging about 0.05 acres (CDM 1994). During summer muskrats

rarely stray more than about 600 feet from their dens, and during winter muskrats forage within about 36 feet of their dens (Baker 1983). Muskrats are capable of moving up to 20 miles during their lifetime (Errington 1939). The primary reasons why muskrats may travel such distances are: (1) overcrowding; (2) dispersal of young; (3) reproductive activity; (4) severe cold (winter freeze-out); (5) drought; and/or (6) food shortages (Baker 1983).

Behavior. Muskrats typically live in groups which consist of related individuals (Baker 1983). Muskrats are also territorial and use their scent glands to mark and maintain their territories. They usually have two different houses, one of which is a feeding house while the other is a dwelling and rearing den. These dens are typically constructed of vegetation and have multiple entrances and tunnels. Muskrats also dig burrows in the banks of rivers, streams, or lakes (Baker 1983). Muskrats may be active 24 hours a day. However, they usually forage in the late evening hours.

Reproductive Activities. The breeding season is from March to August. Females are capable of producing up to three litters per year, and each litter may have from one to 11 newborns. The average litter size is six. The normal gestation period is 25 to 35 days. Ten days after birth the young are capable of moving about the nest. At 14 to 16 days the newborns are able to swim. The young begin to consume green vegetation at 30 days. After about 200 days the young reach full independence (Baker 1983). The life expectancy for muskrats is three to four years. The mortality rate during the first year of life is 87 percent and increases to 98 percent during the second year (Baker 1983).

Food Habits. Muskrats are primarily herbivorous. They consume one third of their body weight in vegetation each day. During the summer months muskrats primarily consume emergent vegetation. However, in the winter months when emergent vegetation is scarce, muskrats will consume primarily submergent vegetation. The foods of choice for the muskrat include cattails, bulrush, arrowhead, water lily, corn, reed, and duckweed. When vegetation is limited, muskrats will consume crayfish, frogs, turtles, mollusks, and fish (Baker 1983).

Predators. Muskrats serve as prey to many different predators, including snapping turtles, bass, northern pike, pickerel, herons, bald eagles, owls, hawks, red fox, and mink (Errington 1939). Mink are the primary predators of muskrat (Errington 1943). Muskrats are also trapped for furs and meat.

Economic Importance. Muskrats are valued for their furs. They are the most important fur bearing animal in Michigan (Ruhl and Baumgartner 1942). In 1981, muskrat pelts were selling for $7.30 per pelt (Baker 1983). Muskrats are also valued for their meat, and muskrat meat can be found in markets for up to $0.70 per pound (Dufresne 1982).

Mink (Mustela vison)

Mink are long slender mammals with short legs, thick soft under fur, and long glossy oily guard hairs. Most mink are black and have a characteristic white blotch under their chin. Mink are one of the most abundant and widespread carnivores in North America, found across North America except in extremely arid regions of the southwest United States and Mexico and extreme northern regions of Canada (Baker 1983).

Habitat. Mink are semi-aquatic mammals, and may be found along streams, rivers, lakes, ponds, and marshes. They prefer habitat with irregular shorelines (Allen 1986). When away from water mink prefer mixed shrubs, weeds, and grasses. The only type of habitat that mink will not use on a regular basis is heavily wooded uplands (Baker 1983).

Density and Movement. The density of mink populations depends on food and habitat availability. Mink populations are highest in large marshes that contain cattails and numerous muskrat dens (Errington 1943). Mink populations are also a function of hunting and trapping seasons. Prior to the trapping season, mink density ranges from eight to 22 animals per square mile. After trapping season mink density ranges from three to four animals per square mile (Baker 1983). The movements of mink are influenced in part by intraspecific living space interaction (Baker 1983). The home range encompasses foraging areas, surrounding water ways, and dens (EPA 1993). A mink's home range depends on food availability, sex, and season (EPA 1993). The average home range for mink is about 20 acres (CDM 1994). However, along rivers or streams, male mink may travel up to 1.6 miles from their dens, while females travel up to 1.1 miles from their home site (Gerell 1970).

Behavior. Mink are generally nocturnal. They are also solitary except during the breeding season. Mink of the same sex usually avoid interactions with one another. Females are solely responsible for raising the young (Baker 1983). Mink usually establish their dens near water, and have a tendency to invade old beaver or muskrat dens (Baker 1983). Mink excavate ground burrows under root masses, beneath fallen logs, under brush piles, or in stream banks. Most tunnels are frequently inundated with water. Mink are also excellent swimmers, capable of diving to depths of 18 feet and swimming under water for distances up to 100 feet (Baker 1983).

Reproductive Activity. The breeding season begins in February and ends in April. Mink are only capable of producing one litter per year. The average litter size is four (EPA 1993). The mink's reproductive cycle is unique. After the egg is fertilized, the embryo goes dormant (Hannson 1947). The length of this dormancy depends on the amount of daylight during a 24 hour period (Holcomb 1963). Therefore, the total gestation period varies from 39 to 76 days. Only 30 to 32 days are needed for full development of the fetus (Enders 1952). The young are usually born in late April or May, and they are able to catch their own prey 42 to 56 days after birth. In August the young disperse because they no longer need maternal care (Baker 1983). The life expectancy of mink is three to four years (Baker 1983).

Food Habits. Mink are primarily carnivorous. However, they may consume some plant material from time to time (Baker 1983). The typical diet of the mink consists of approximately 30 percent fish, 20 percent herps, 20 percent birds, and 30 percent mammals (CDM 1994). Mink are opportunistic in food selection (Iverson 1972). Primary terrestrial food items include shrews, moles, squirrels, mice, rats, bats, rabbits, voles, and muskrats. In the winter, the primary food choice of the mink is either muskrat or rabbit (Baker 1983).

Predators. Humans are the main predator of mink. Hunters and trappers account for the majority of mink mortality. Other natural predators include great horned owls, red fox, and domestic animals (Baker 1983).

Economic Importance. Mink are economically important because of the value of their furs. Mink are commercially raised for their pelts. This has helped alleviate hunting and trapping pressures on wild mink (Baker 1983). However, mink pelts are still highly valued. In 1969, mink pelts sold for $12 each. By 1980 they were selling for $30 each (Baker 1983). With such trends, it is expected that mink furs will continue to be valued. The fur market is subject to highs and lows which are influenced by fashion trends, excise taxes, imports, and synthetic furs (Baker 1983).

Appendix C

TABLE C-1 Kalamazoo River Superfund Site - PCB Food Web Model

Receptor	Range of Maximum Total PCB Conc 1/ (Not including Reference ABSAs 1, 2 & 11) (mg/kg) (mg/L SW)	Method	Primary Exposure Media	Bioconcentration Factor (BCF) or Bioaccumulation Factor (BAF)	Home Range (hectares)	Site Foraging Frequency (SFF) 2/	Dietary Fraction (DF) (Distribution of prey as fraction of diet)	Total Dietary PCB Conc SUM (Sitewide Average Maximum PCB $CONC_{prey}$*DF) (mg/kg FW diet) 3/	Ingestion Rate (IR) (g/d)	Body Wt. (BW) (g)	Average Potential Daily Dose (mg/kg/d) $\frac{[SUM(PCB\ CONC_{prey} * DF_{prey})] * IR * SFF}{BW}$	LOAEC (exposure duration) Species - Effect - Reference	Criteria or Threshold
Surface Water (SW)	0.00009 - 0.00019 (Portage Cr. max=0.093, not used in food chain calc).	Measured	NA	NA	NA	NA	NA	NA	NA	NA	NA	NA	0.000014 mg PCB/L - EPA 1980 or site-specific values
Streambed Sediment (SED)	1.1-180	Measured	NA	NA	NA	NA	NA	NA	NA	NA	NA	NA	19.5 mg PCB/ kg carbon - EPA 1988b or site-specific values
Floodplain Sediment (FP SED)	59-120	Measured	NA	NA	NA	NA	NA	NA	NA	NA	NA	NA	see SED see SS
Surface Soil (SS)	6.1-31	Measured	NA	NA	NA	NA	NA	NA	NA	NA	NA	NA	Species specific LOAEC/(SUM (BAF*DF)SFF) - Boucher 1990
Algae	0.09-0.19	Estimated (PCB Conc SW *BCF)	SW	1000 (Diatom, Keil et al., 1971 in EPA 1980)	NA	NA	NA	NA	NA	NA	NA	0.0001 mg/L Algae (diatoms) - Delayed and Reduced Growth - Fisher and Wurster 1973 in EPA 1980	0.000014 mg PCB/L - EPA 1980 or site-specific values

Receptor	Range of Maximum Total PCB Conc 1/ (Not including Reference ABSAs 1, 2 & 11) (mg/kg) (mg/L SW)	Method	Primary Exposure Media	Bioconcentration Factor (BCF) or Bioaccumulation Factor (BAF)	Home Range (hectares)	Site Foraging Frequency (SFF) 2/	Dietary Fraction (DF) (Distribution of prey as fraction of diet)	Total Dietary PCB Conc SUM (Sitewide Average Maximum PCB $CONC_{prey}$*DF) (mg/kg FW diet) 3/	Ingestion Rate (IR) (g/d)	Body Wt. (BW) (g)	Average Potential Daily Dose (mg/kg/d) [SUM (PCB $CONC_{prey}$ * DF_{prey})] * IR * SFF / BW	LOAEC (exposure duration) Species - Effect - Reference	Criteria or Threshold
Aquatic Macrophyte	0.09 - 0.19	Estimated (PCB Conc SW*BCF)	SW SED	1000 (Based on algae BCF, Keil et al. 1971 in EPA 1980)	NA	NA	NA	NA	NA	NA	NA	NO AVAILABLE DATA	0.000014 mg PCB/L - EPA 1980 or site-specific values
Terrestrial Macrophyte	7.9 - 40.3	Estimated (PCB Conc SS *BAF)	FP SED SS	1.3 (Trapp et al. 1990)	NA	NA	NA	NA	NA	NA	NA	NO AVAILABLE DATA	NONE
Aquatic Invertebrate (Water Column)	0.33-0.69	Estimated (PCB Conc SW *BCF)	SW SED	3650 (Mayer et al. 1977 in EPA 1980)	NA	NA	NA	NA	NA	NA	NA	0.0008 mg/L Midge Larva -	0.000014 mg PCB/L (SW) - EPA 1980 or site-specific values
Aquatic Invertebrate (Benthic)	1.4-3.0	Estimated (PCB Conc SW *BCF)	SW SED	16000 (Nebeker and Puglisi, 1974, in EPA 1980)	NA	NA	NA	NA	NA	NA	NA	0.0008 mg/L Nebeker and Puglisi 1974 in EPA 1980	19.5 mg PCB/ kg carbon (SED) - EPA 1988b or site-specific values
Terrestrial Invertebrate (Earthworm)	0.66-3.2	Measured (Mean WB PCB Conc)	SS FP SED	0.11-0.13 (calculated)	NA	NA	NA	NA	NA	NA	NA	NO AVAILABLE DATA	NONE
Forage Fish (Sucker)	0.92-4.6	Measured (Mean WB PCB Conc)	SW SED	26-50,500 (calculated SW)	NA	NA	NA	NA	NA	NA	NA	0.0002 mg/L Fathead Minnow - Defoe et al. 1978 in EPA 1980	0.000014 mg PCB/L - EPA 1980 or site-specific values
Rough Fish (Common Carp)	10.8-36	Measured (Mean WB PCB Conc)	SW SED	116-405,000 (calculated SW)	NA	NA	NA	NA	NA	NA	NA	0.0002 mg/L Fathead Minnow - Defoe et al. 1978 in EPA 1980	0.000014 mg PCB/L - EPA 1980 or site-specific values

Receptor	Range of Maximum Total PCB Conc 1/ (Not including Reference ABSAs 1, 2 & 11) (mg/kg) (mg/L SW)	Method	Primary Exposure Media	Bioconcentration Factor (BCF) or Bioaccumulation Factor (BAF)	Home Range (hectares)	Site Foraging Frequency (SFF) 2/	Dietary Fraction (DF) (Distribution of prey as fraction of diet)	Total Dietary PCB Conc SUM (Sitewide Average Maximum PCB $CONC_{prey}$*DF) (mg/kg FW diet) 3/	Ingestion Rate (IR) (g/d)	Body Wt. (BW) (g)	Average Potential Daily Dose (mg/kg/d) [SUM (PCB $CONC_{prey}$ * DF_{prey})] * IR * SFF / BW	LOAEC (exposure duration) Species - Effect - Reference	Criteria or Threshold
Game Fish (Smallmouth Bass)	2.3-15	Measured (Mean WB PCB Conc)	SW Prey	15,300-91,700 (calculated SW)	NA	NA	NA	NA	NA	NA	NA	0.0004 mg/L Largemouth Bass - Acute LC50/Mean ACR *for FW Fish* - Birge et al. 1979 in EPA 1980	0.000014 mg PCB/L - EPA 1980 or site-specific values
Aquatic Herbivorous Mammal (Muskrat)	2.0-8.4	Measured (Mean WB PCB Conc, from carcass and liver PCB concentrations and weights of carcass, liver, and whole body)	SED FP SED Vegetation	Not Applicable because of unknown contribution from multiple exposure pathways	0.13 EPA 1993	1.0	AQUATIC PLANTS 1.0 EPA 1993	0.51 TOTAL = 0.51	420 EPA 1993	1,400 EPA 1993	0.15	1000 mg/kg *FW diet* (43 days) - (300 mg/kg-d) Rat -75% Mortality (sublethal effects data unavailable) - Tucker and Crabtree, 1970 *in EPA 1980*	<0.005 mg/kg-d (rat) - Grant 1983 in Eisler 1986

Receptor	Range of Maximum Total PCB Conc 1/ (Not including Reference ABSAs 1, 2 & 11) (mg/kg) (mg/L SW)	Method	Primary Exposure Media	Bioconcentration Factor (BCF) or Bioaccumulation Factor (BAF)	Home Range (hectares)	Site Foraging Frequency (SFF) 2/	Dietary Fraction (DF) (Distribution of prey as fraction of diet)	Total Dietary PCB Conc SUM (Sitewide Average Maximum PCB $CONC_{prey}$*DF) (mg/kg FW diet) 3/	Ingestion Rate (IR) (g/d)	Body Wt. (BW) (g)	Average Potential Daily Dose (mg/kg/d) $\frac{[SUM (PCB CONC_{prey} * DF_{prey})] * IR * SFF}{BW}$	LOAEC (exposure duration) Species -Effect - Reference	Criteria or Threshold
Mink	7.8-15.5	Measured (Mean WB PCB Conc, from carcass and liver PCB concentrations and weights of carcass, liver, and whole body)	Prey	Not Applicable because of unknown contribution from multiple exposure pathways	14.1 EPA 1993	1.0	Fish 0.38 Herps 0.13 Birds 0.09 Mammals 0.28 Benthic Inverts 0.05 Plants 0.07 EPA 1993 Mammals = mean of onsite maximum PCB conc for muskrat and mouse	4.4 0.78 0.11 0.78 0.11 0.04 Total = 6.2	190 EPA 1993	1,354 EPA 1993	0.87	0.64 mg/kg FW diet (160 days) - (0.09 mg/kg-d) Mink - Severe Reproductive Effects - Platonow and Karstad 1973 in EPA 1980	<0.64 mg/kg FW diet (0.09 mg/kg-d) - Ringer 1983 in Eisler 1986; <0.1 mg/kg FW diet (<0.014 mg/kg-d) - Aulerich et al. 1985 in Eisler 1986
Small Terrestrial Rodent (Deer Mouse or White-Footed Mouse)	0.28-0.45	Measured (Mean WB PCB Conc)	Vegetation and Prey	0.01-0.05 (calculated SS)	0.06 EPA 1993	1.0	Terr. Plants 0.44 Terr. Inverts 0.56 EPA 1993	10.6 1.1 TOTAL = 11.7	5.5 EPA 1993	21 EPA 1993	3.1	25-100 mg/kg FW diet (3 weeks) - (6.5-26.1 mg/kg-d) White-footed Mouse - Reduced Aestivation - Sanders and Kirkpatrick 1977 in Eisler 1986	<0.005 mg/kg-d (rat) - Grant 1983 in Eisler 1986

Receptor	Range of Maximum Total PCB Conc 1/ (Not including Reference ABSAs 1, 2 & 11) (mg/kg) (mg/L SW)	Method	Primary Exposure Media	Bioconcentration Factor (BCF) or Bioaccumulation Factor (BAF)	Home Range (hectares)	Site Foraging Frequency (SFF) 2/	Dietary Fraction (DF) (Distribution of prey as fraction of diet)	Total Dietary PCB Conc SUM (Sitewide Average Maximum PCB $CONC_{prey}$*DF) (mg/kg FW diet) 3/	Ingestion Rate (IR) (g/d)	Body Wt. (BW) (g)	Average Potential Daily Dose (mg/kg/d) [SUM (PCB $CONC_{prey}$ * DF_{prey})] * IR * SFF / BW	LOAEC (exposure duration) Species - Effect - Reference	Criteria or Threshold
Songbird (American Robin)	0.34-1.7	Estimated [(PCB Conc SS* terr Plant BAF*DF)+ (PCB Conc Earthworms* DF)]*BAF for Birds	Vegetation and Prey	0.08 (geometric mean of BAFs based on brain residues in starlings, blackbirds, and cowbirds that survived after being fed 1,500 mg/kg PCB FW diet - residues measured at 50% mortality point) (Stickel et al. 1984 in Eisler 1986)	0.48 EPA 1993	1.0	TERR. PLANTS 0.49 TERR. INVERTS 0.51 EPA 1993	11.8 1.0 TOTAL = 12.8	92 EPA 1993	77 EPA 1993	15.3	5 mg/kg FW diet (unknown exp. duration) - (6.0 mg/kg-d) - Chicken - Reproductive Impairment - Heinz et al. 1984 in Eisler 1986	<3.0 mg/kg FW diet (<3.6 mg/kg-d) - McLane and Hughes 1980 in Eisler 1986
Bird of Prey (Great Horned Owl)	Not Determined	NA	Prey	Not Determined	700 Based on mean value for red-tailed hawk, EPA 1993	1.0	TERR. INVERTS 0.20 HERPS 0.20 BIRDS 0.20 MAMMALS 0.40 Estimated from values for red-tailed hawk, EPA 1993 MAMMALS = mouse	0.38 1.2 0.20 0.15 TOTAL = 2.2	113 EPA 1993	1,126 Estimated from red-tailed hawk, EPA 1993	0.22	33 mg/kg FW diet (~2 months) (3.3 mg/kg-d) - American Kestral - Reduced Sperm Production - Bird et al. 1983 in Eisler 1986	<3.0 mg/kg FW diet (<0.30 mg/kg-d) - McLane and Hughes 1980 in Eisler 1986

Receptor	Range of Maximum Total PCB Conc 1/ (Not including Reference ABSAs 1, 2 & 11) (mg/kg) (mg/L SW)	Method	Primary Exposure Media	Bioconcentration Factor (BCF) or Bioaccumulation Factor (BAF)	Home Range (hectares)	Site Foraging Frequency (SFF) 2/	Dietary Fraction (DF) (Distribution of prey as fraction of diet)	Total Dietary PCB Conc SUM (Sitewide Average Maximum PCB $CONC_{prey}$*DF) (mg/kg FW diet) 3/	Ingestion Rate (IR) (g/d)	Body Wt. (BW) (g)	Average Potential Daily Dose (mg/kg/d) [SUM (PCB $CONC_{prey}$ * DF_{prey})] * IR * SFF / BW	LOAEC (exposure duration) Species - Effect - Reference	Criteria or Threshold
Terrestrial Carnivorous Mammal (Red Fox)	Not Determined	NA	Prey	Not Determined	708 EPA 1993	1.0	Terr. Plants 0.11 Terr. Inverts 0.04 Herps 0.08 Birds 0.19 Mammals 0.58 EPA 1993 MAMMALS = mouse	2.7 0.08 0.48 0.23 0.21 Total = 3.7	752 EPA 1993	4,700 EPA 1993	0.60	No Available Data	<0.0025 mg/kg-d recommended for dogs -Grant 1983 in Eisler 1986
Bird of Prey (Bald Eagle)	Not Determined	NA	Prey	Not Determined	2,500 EPA1993	1.0	FISH 0.77 BIRDS 0.17 MAMMALS 0.06 EPA 1993 MAMMALS = mouse	8.9 0.17 0.02 TOTAL = 9.1	450 EPA 1993	3,750 EPA 1993	1.1	33 mg/kg diet (4.0 mg/kg-d) Reproductive effects in American Kestrel (Bird et al. in Eisler 1986)	3.0 mg/kg FW diet (0.36 mg/kg -d) for protection of birds, based on screech owl study (McLane and Hughes 1980, in Eisler 1986)

WB: Whole Body
BCF/BAF: Whole Body Concentration Biota / Concentration Exposure Medium
LOAEC: Lowest observed adverse effect concentration
SW: Surface Water
SED: Streambed Sediment
FP SED: Floodplain Sediment
SS: Surface Soil
FW: Fresh Weight
ACR: Acute to Chronic Ratio
*: Value based on half the analytical detection limit (< detection limit value)

1. Estimated PCB concentration for Biota = (Conc SW or SED * BCF) or (Conc SS * BAF). Whole body PCB concentration for great horned owl, red fox, and bald eagle not determined. Toxicity data associated with whole body PCB concentrations for these species unavailable.
2. SFF = Site Area 518,000 hectares / Home Range
3. Average PCB Conc of prey (PREY TYPE) items based on

- the estimated average maximum PCB concentration for aquatic plants (AQUATIC PLANTS)
- the estimated average maximum PCB concentration for terrestrial plants (TERRESTRIAL PLANTS)
- the mean of maximum onsite measured WB PCB concentration in earthworms (TERRESTRIAL INVERTEBRATES)
- the estimated average maximum PCB concentration in benthic macroinvertebrates (AQUATIC INVERTEBRATES)
- the average of maximum onsite measured WB PCB concentration for rough, forage, and game fish (FISH)
- the average of (the average maximum onsite measured WB PCB concentration for fish) and (the average maximum onsite measured WB PCB concentration for white-footed mouse)) (HERPS, aquatic and terrestrial reptiles and amphibians)
- the estimated average maximum PCB concentration for robins (BIRDS)
- the average maximum measured WB PCB concentration for mice (MAMMALS, except for mink prey)
- the average of (the average maximum measured WB PCB concentration for mice) and (the average maximum measured WB PCB concentration for muskrat (MAMMALS, for mink prey)

ASSUMPTIONS:

- Earthworms are conservative and appropriate representatives for terrestrial invertebrate prey
- Consumers of fish ingest equal amounts of forage, rough, and game fish
- Whole body PCB concentrations for HERPS (reptiles and amphibians) consumed as prey can be adequately estimated by averaging mean measured values for fish (aquatic exposure) and mice (terrestrial exposure). Fish represent aquatic larval amphibians, mice represent terrestrial toads, and the mean of the two represent semi-aquatic reptiles and amphibians.
- Birds most representative of species consumed by predators are omnivorous passerine birds, represented by American robin
- Mammals most representative of species consumed by predators other than mink are omnivorous small terrestrial mammals, represented by white-footed and deer mice (muskrat and mice represent mammals consumed by mink)

Figure 4-1. Total PCB Concentration
API/PC/KR Surface Water

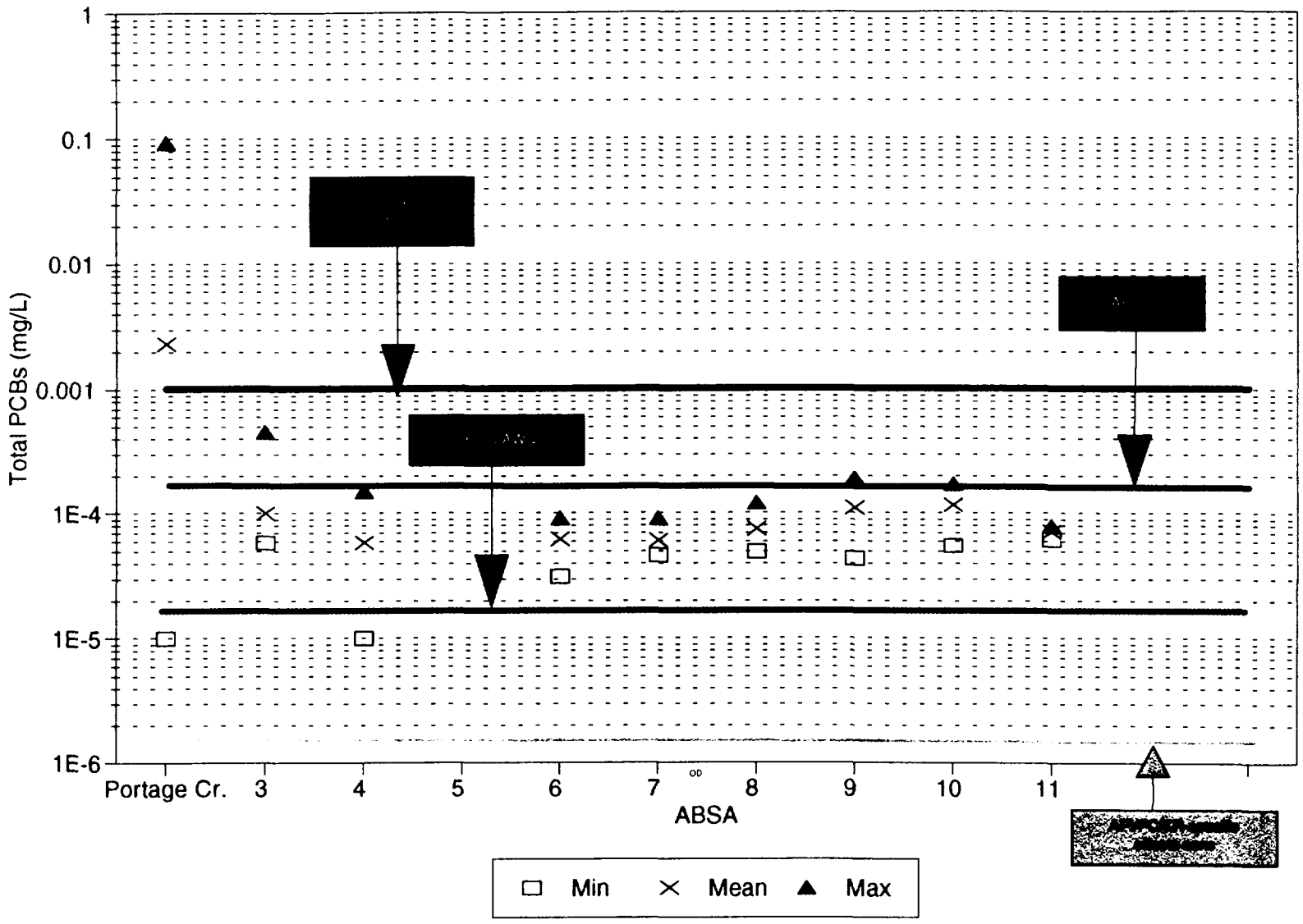

Figure 4.2. Total PCB Concentration
API/PC/KR Streambed Sediment

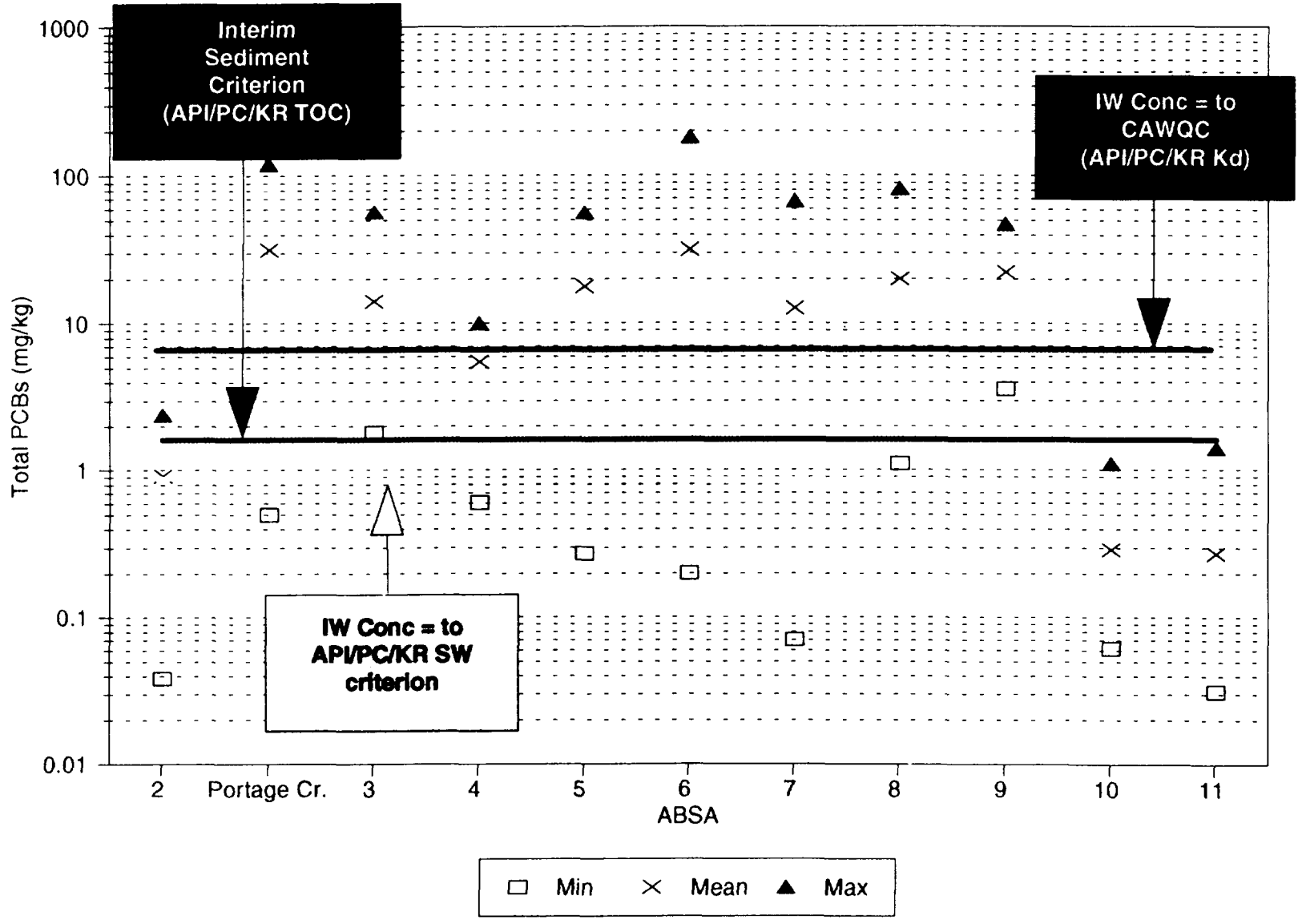

Figure 4-3. Total PCB Concentration
API/PC/KR Floodplain Sediment

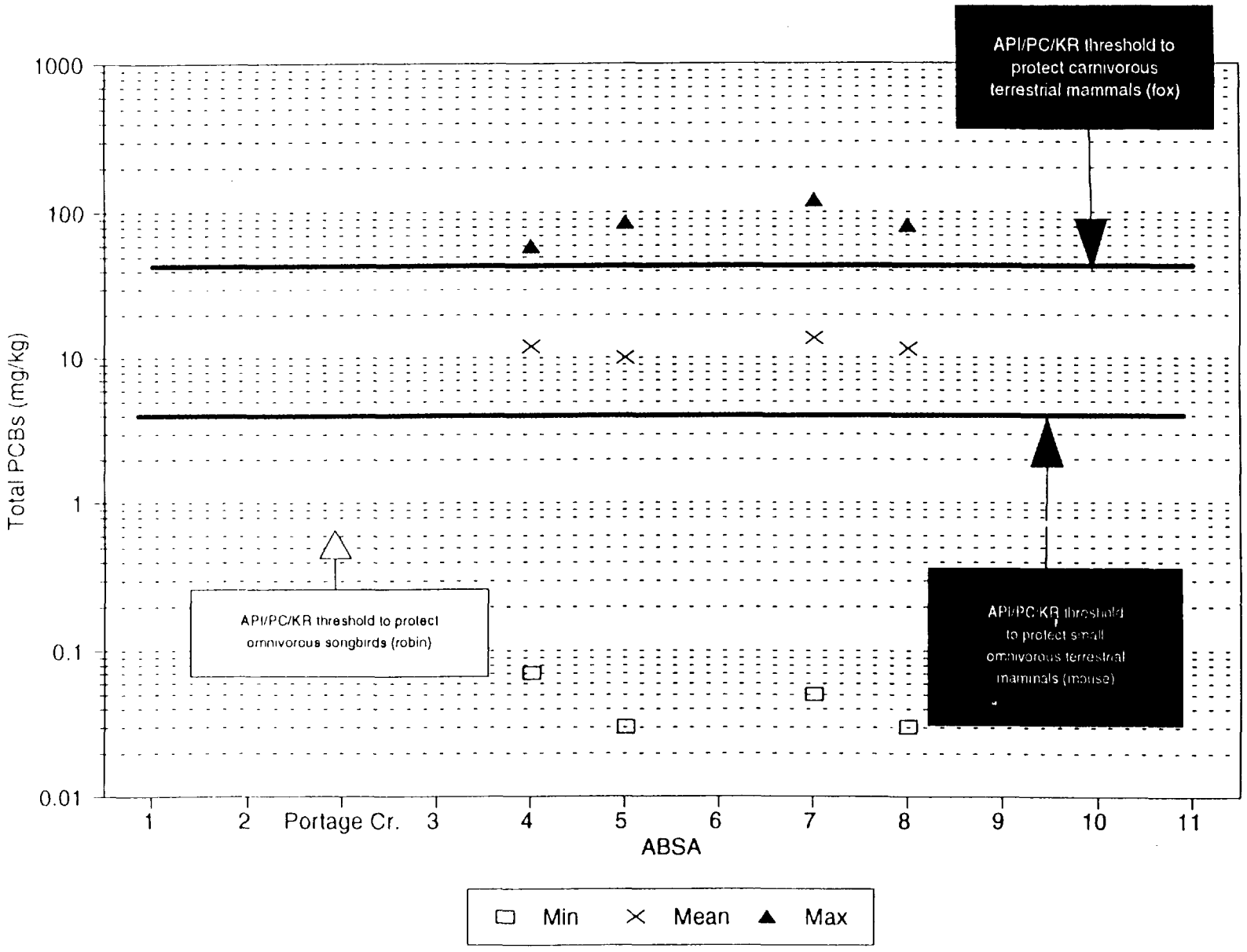
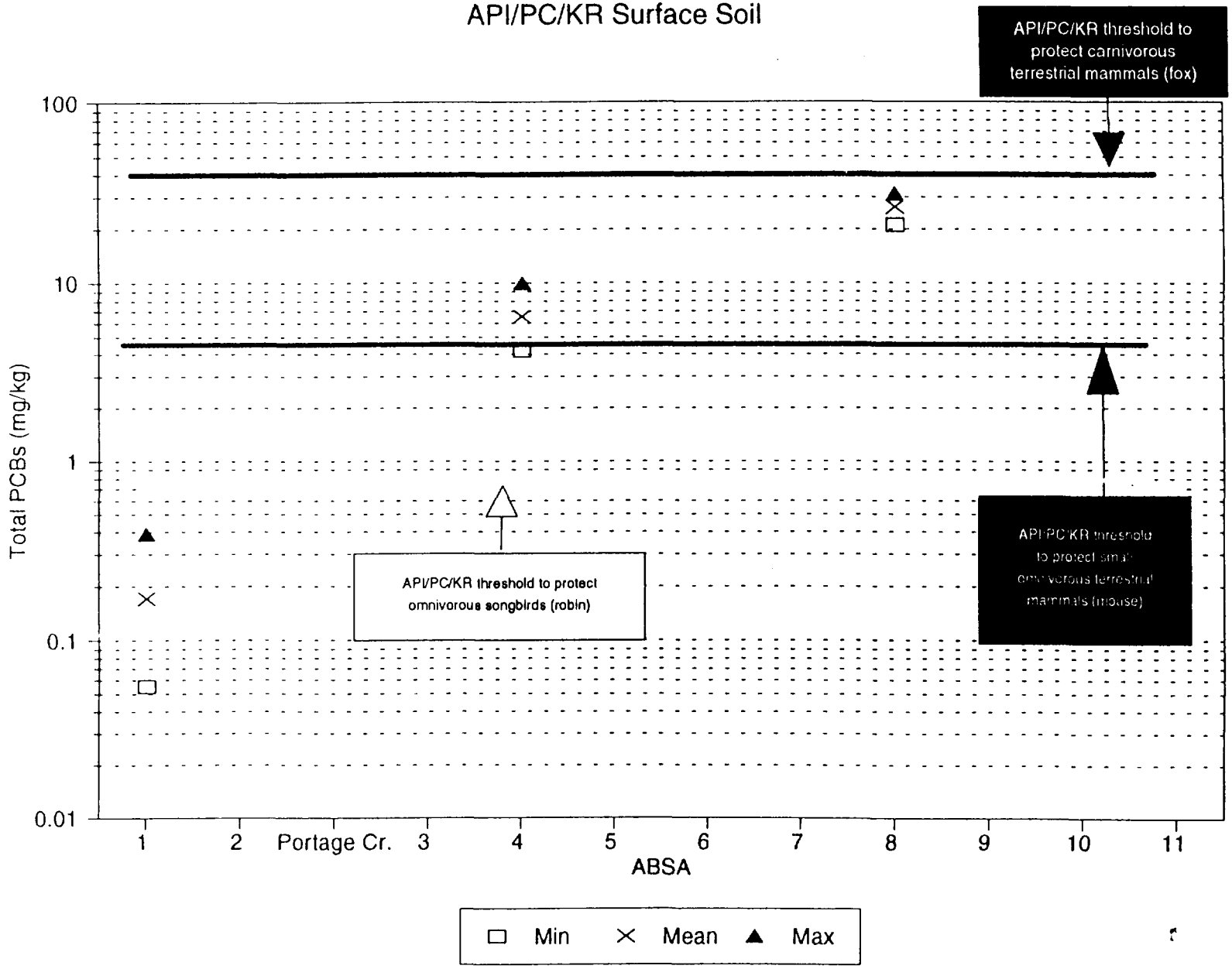
Figure 4-4. Total PCB Concentration
API/PC/KR Surface Soil