APPENDIX B

SITE LOCATION AND LAYOUT MAPS

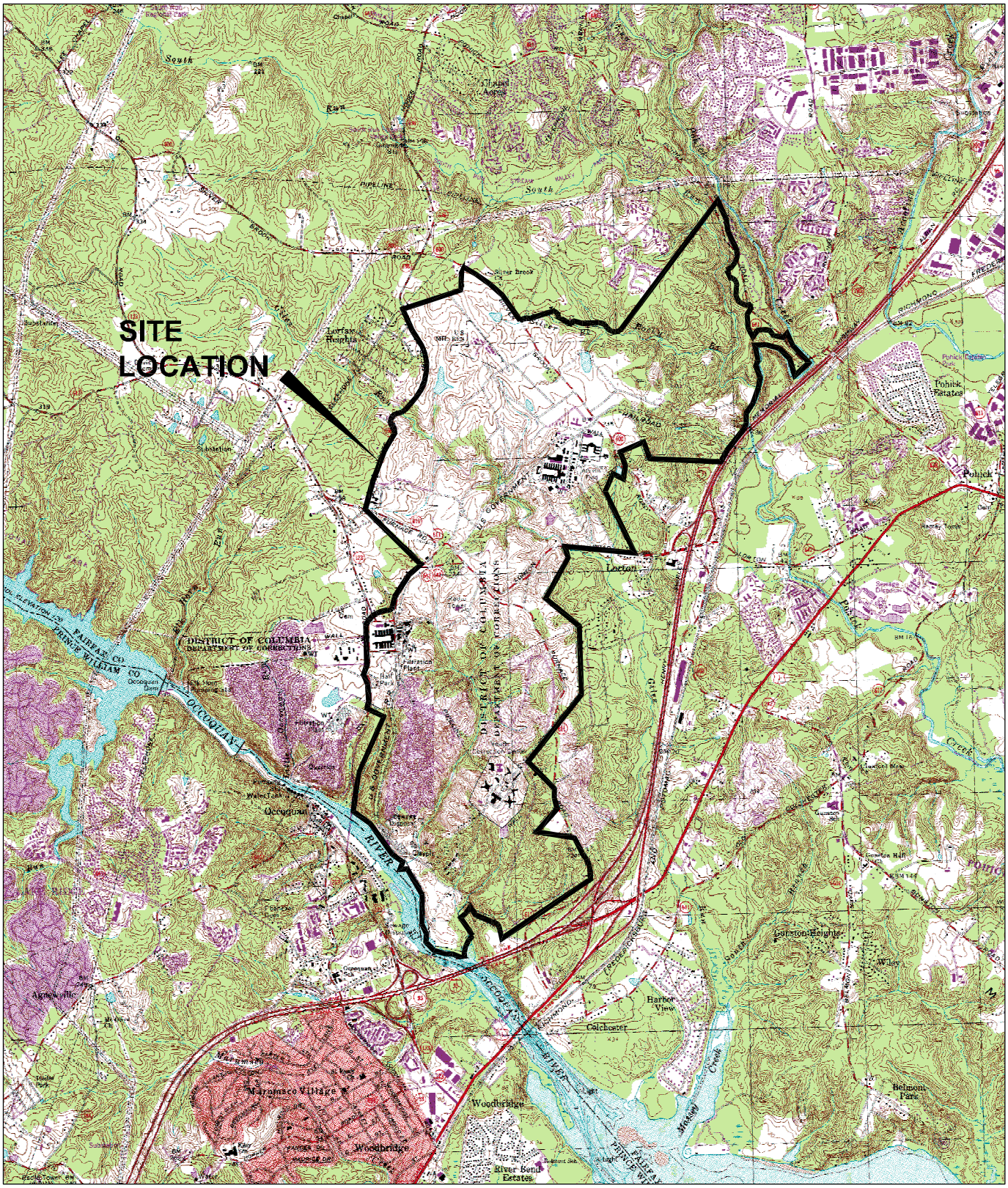

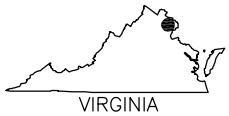

VIRGINIA
Quadrangle Location Map

0 2000 4000 Feet

SOURCE: U.S.G.S. TOPOGRAPHIC MAP (7.5 Minute)
LORTON, VIRGINIA

N

United States Environmental Protection Agency

DC Department of Corrections
Lorton, Virginia

FIGURE 1
SITE LOCATION MAP

TETRA TECH EC, INC.

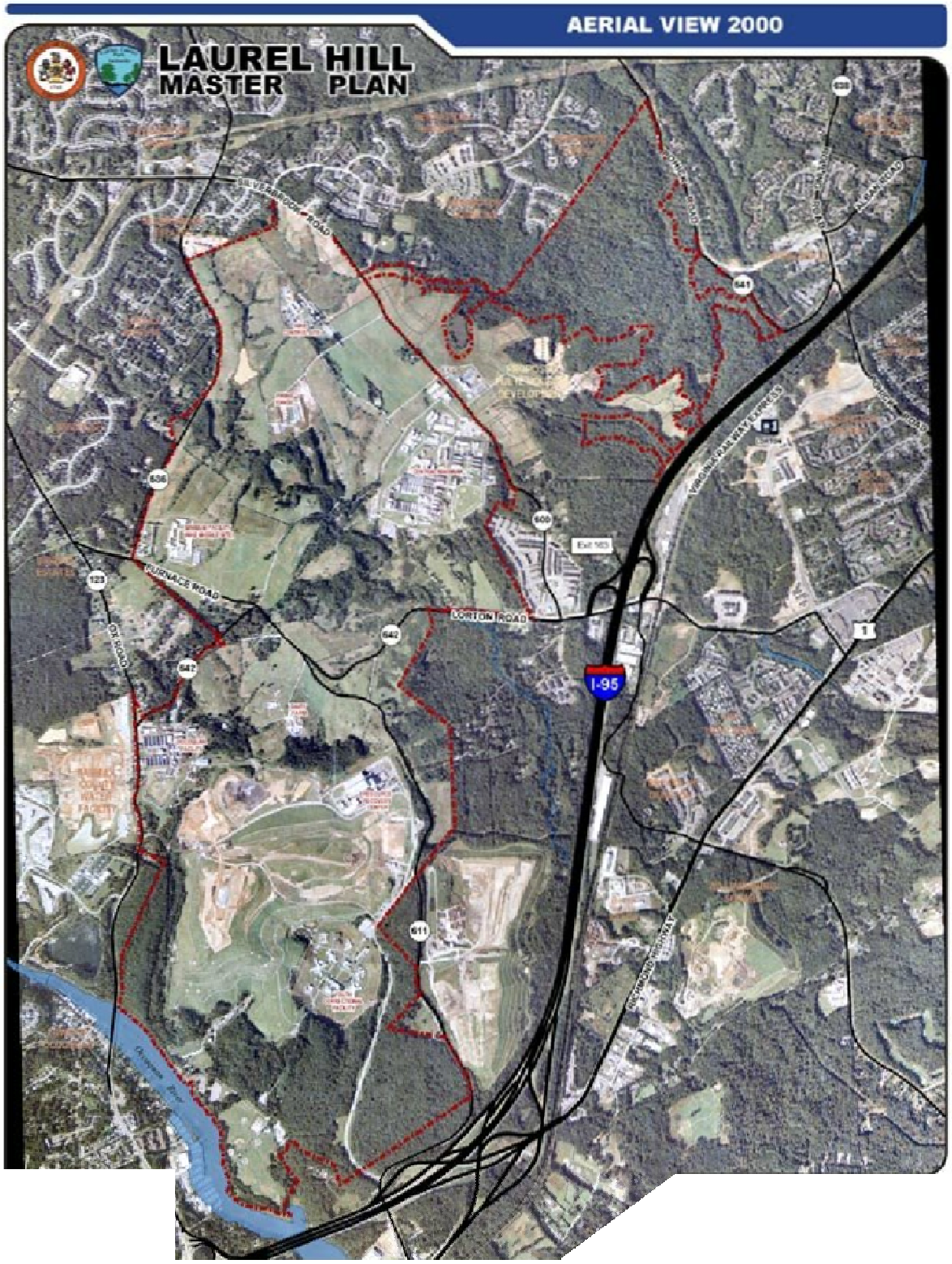

Quadrangle Location Map

0 3000 6000

SOURCE: FAIRFAX COUNTY DEPARTMENT OF PLANNING AND ZONING

N

United States Environmental Protection Agency

DC Department of Corrections
Lorton, Virginia

FIGURE 2
2000 AERIAL VIEW (BEFORE PROPERTY TRANSFER)

TETRA TECH EC, INC.

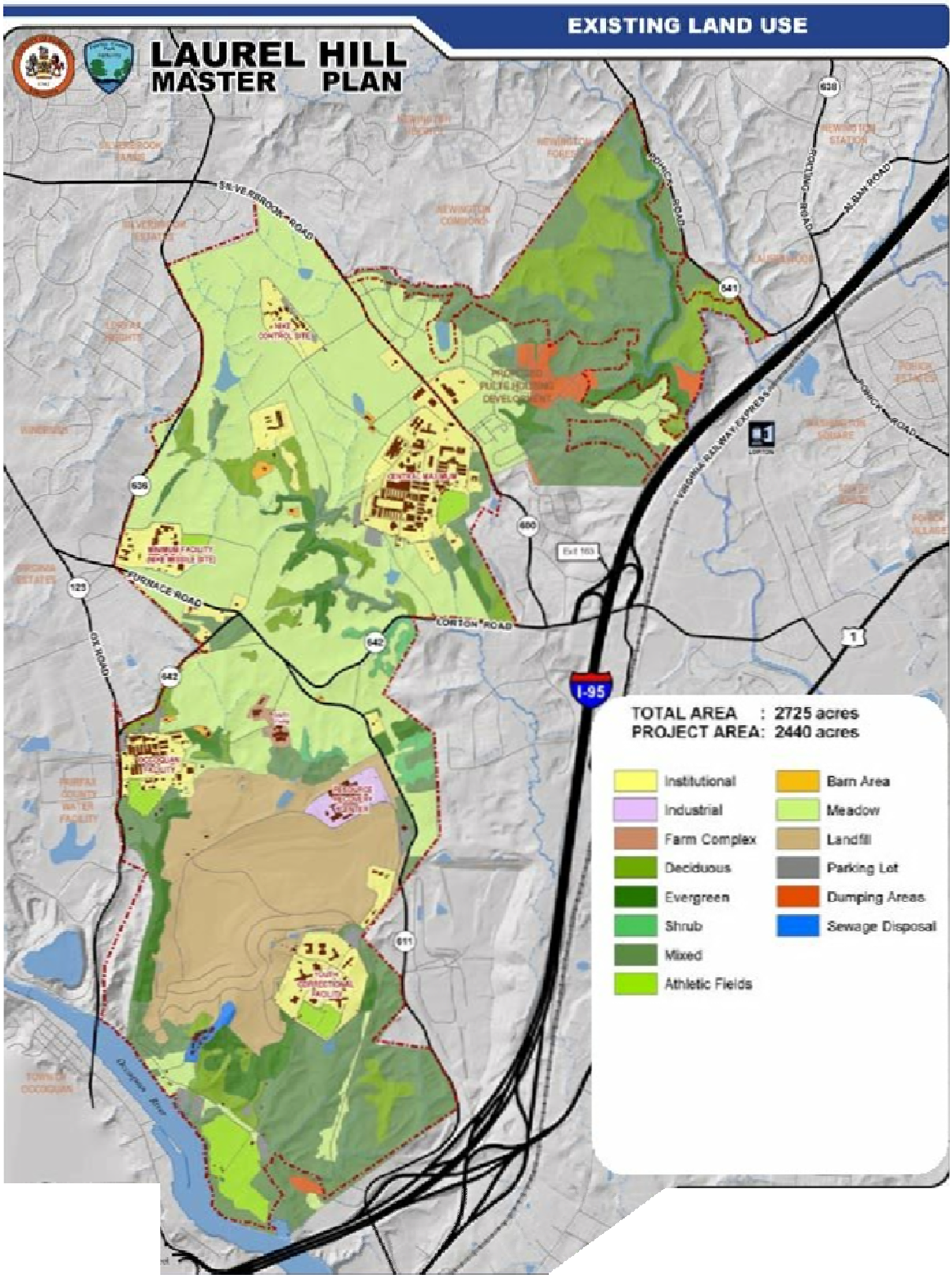

VIRGINIA
Quadrangle Location Map

0 3000 6000

SOURCE: FAIRFAX COUNTY DEPARTMENT OF PLANNING AND ZONING

N

United States Environmental Protection Agency

DC Department of Corrections
Lorton, Virginia

FIGURE 3
EXISTING LAND USE (2004)

TETRA TECH EC, INC.

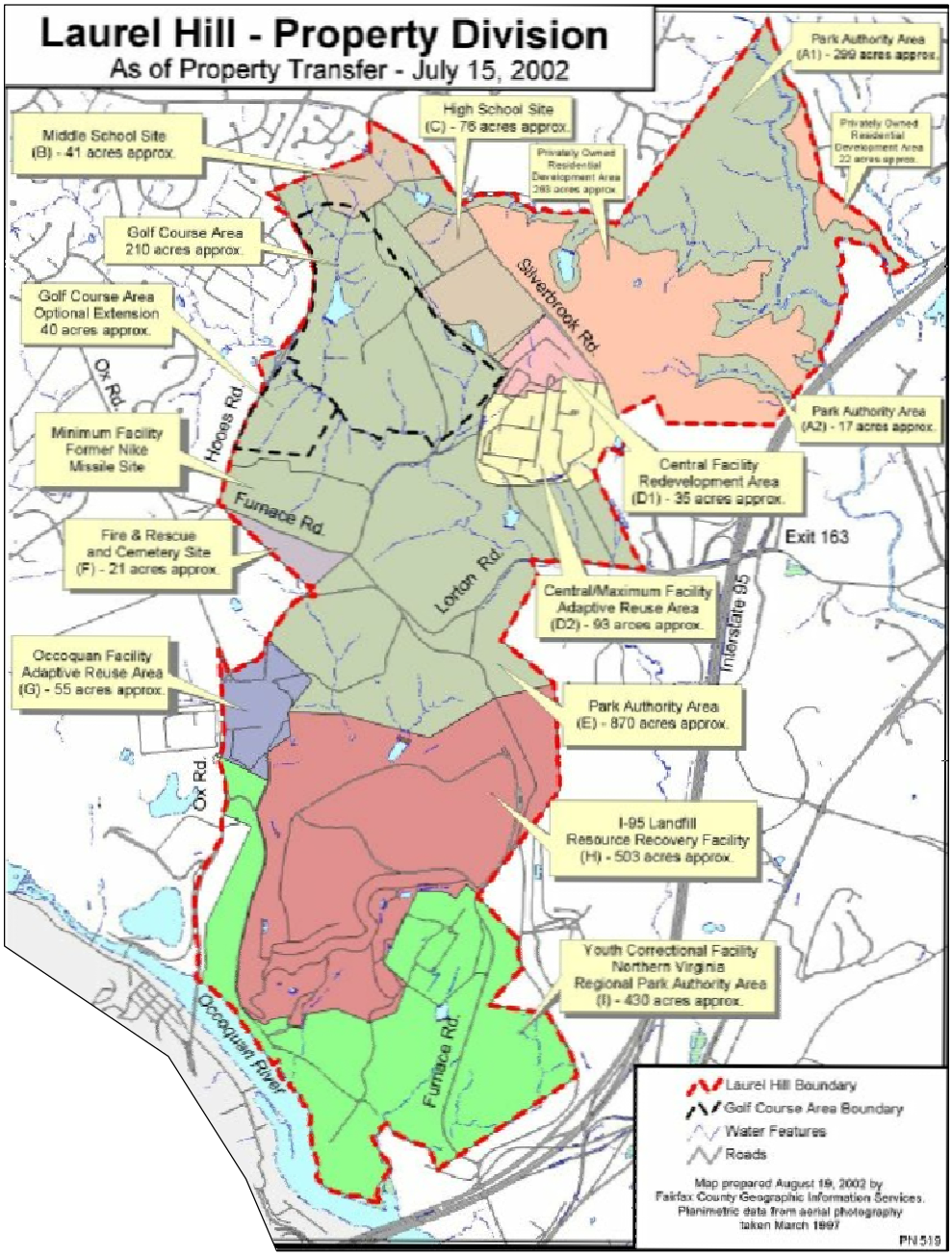

VIRGINIA
Quadrangle Location Map

0 4000 8000

SOURCE: FAIRFAX COUNTY DEPARTMENT OF PLANNING AND ZONING

N

United States Environmental Protection Agency

DC Department of Corrections
Lorton, Virginia

FIGURE 4
PROPERTY TRANSFER MAP (2002)

TETRA TECH EC, INC.

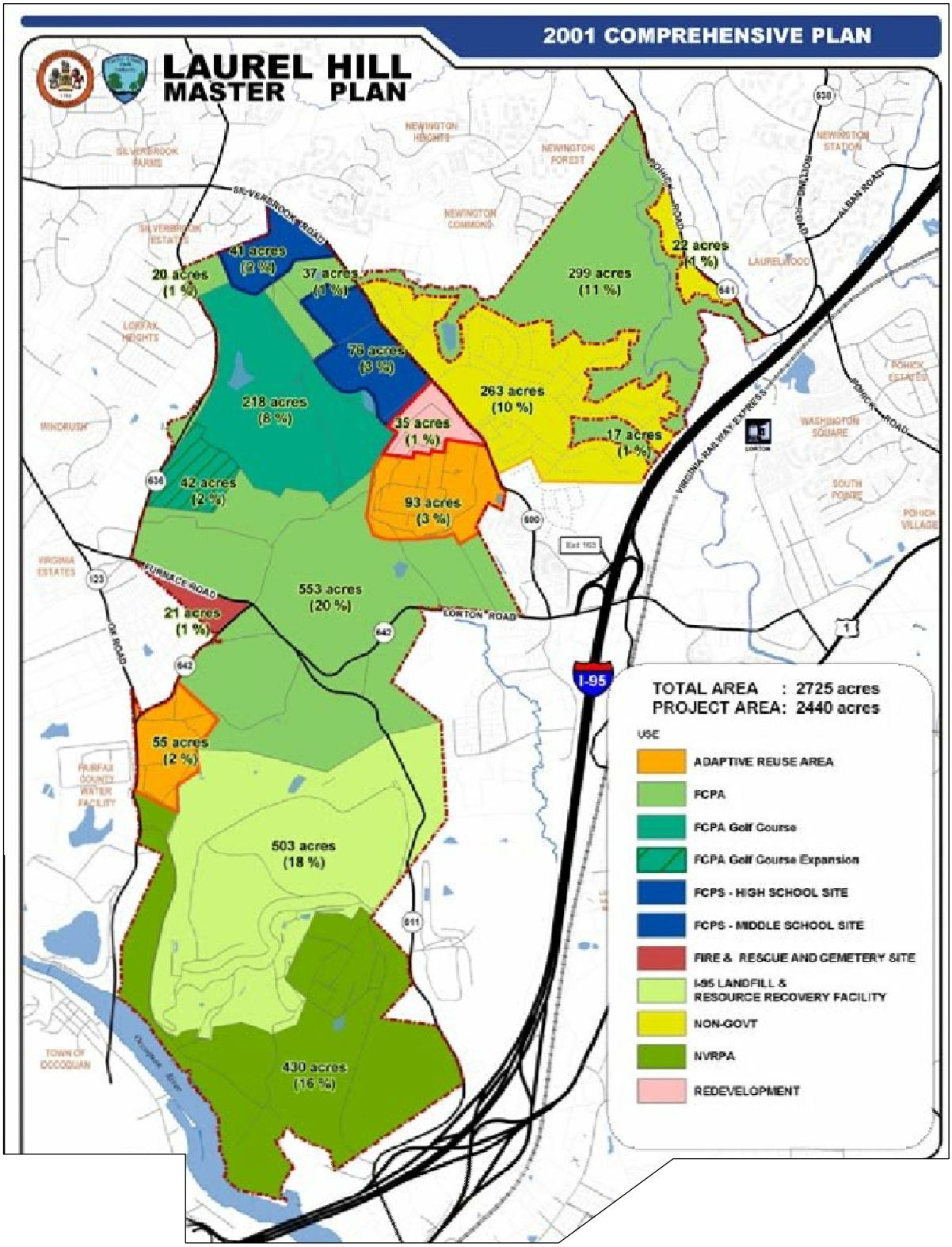

VIRGINIA
Quadrangle Location Map

0 3000 6000

SOURCE: FAIRFAX COUNTY DEPARTMENT OF PLANNING AND ZONING

N

United States Environmental Protection Agency

DC Department of Corrections
Lorton, Virginia

FIGURE 5
COMPREHENSIVE REDEVELOPMENT PLAN (2001)

TETRA TECH EC, INC.

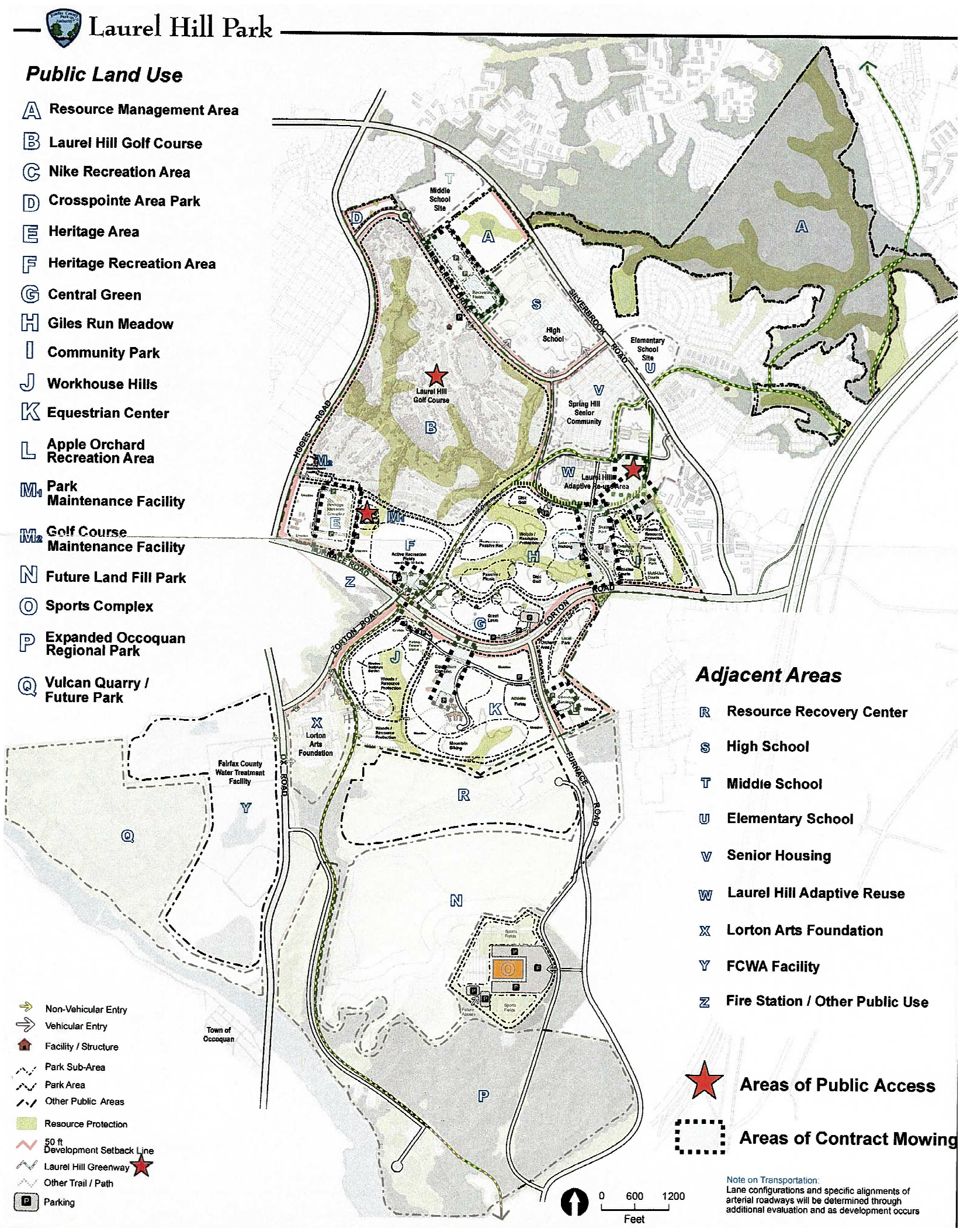

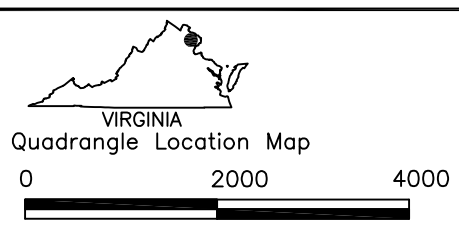

SOURCE: FAIRFAX COUNTY DEPARTMENT OF PLANNING AND ZONING

United States Environmental Protection Agency

DC Department of Corrections
Lorton, Virginia

FIGURE 6
CONCEPTUAL DEVELOPMENT PLAN (2005)

TETRA TECH EC, INC.

P:\EIS\2008-2009\CAD\VA Sites\DC Corrections Figures\FIG 6.dwg, 4/22/2009 2:54:50 PM, PDFCreator_11x17_ANSIB_Portrait.pc3, TTECI-Std-Full

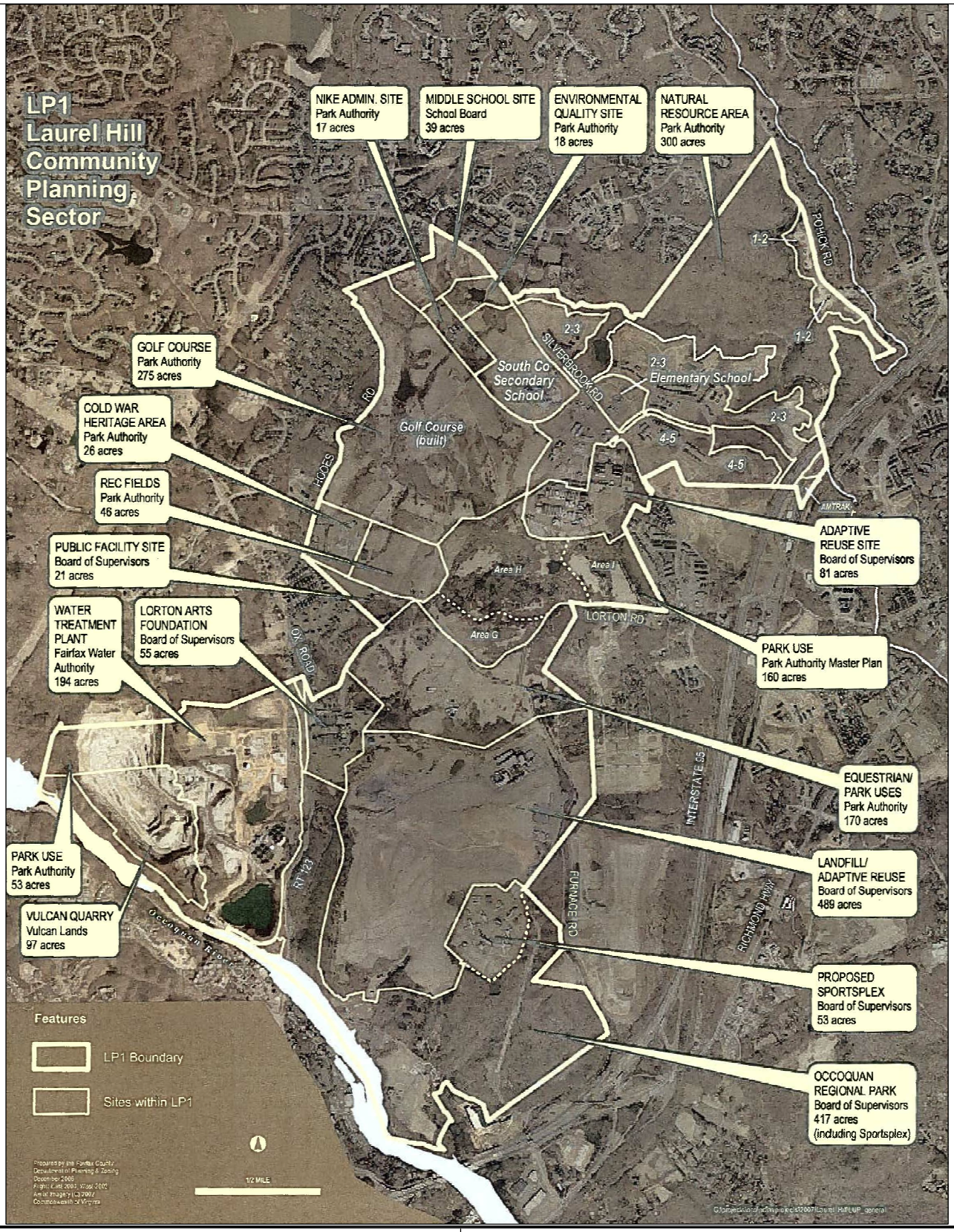

Quadrangle Location Map

0 3000 6000

SOURCE: FAIRFAX COUNTY DEPARTMENT OF PLANNING AND ZONING

N

United States Environmental Protection Agency

DC Department of Corrections
Lorton, Virginia

FIGURE 7
COMMUNITY PLANNING SECTOR MAP (2006)

TETRA TECH EC, INC.

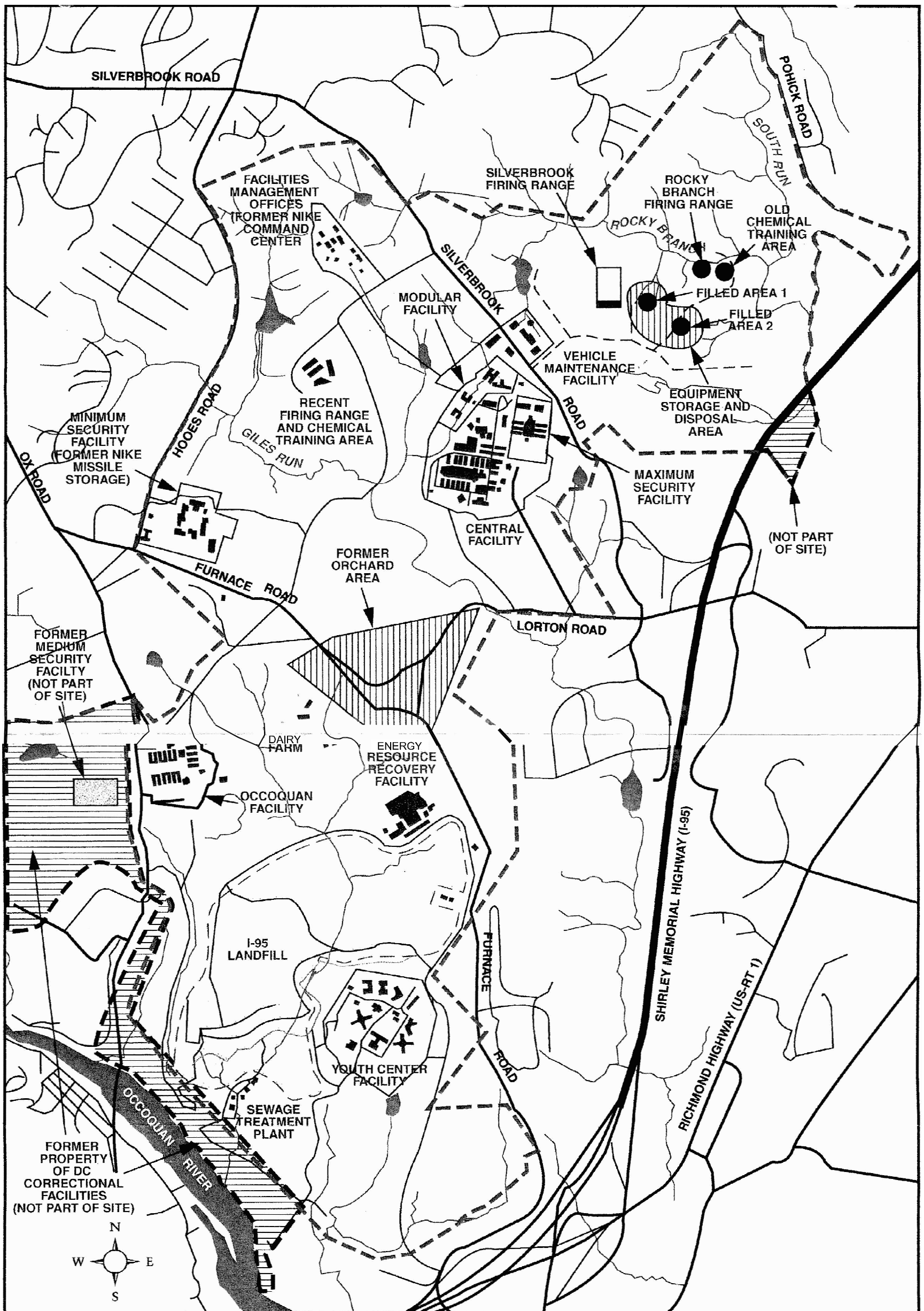

AAS Environmental, Inc.
Environmental Engineering Consultants
4915 Auburn Avenue
Bethesda, Maryland 20814-2601
Phone: (301) 913-0040
Fax: (301) 913-0401

PROJECT
LORTON CORRECTIONAL FACILITIES
PHASE I—ESA
ENVIRONMENTAL SITE ASSESSMENT

TITLE
APPENDIX C
SITE DIAGRAM

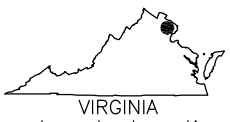

Quadrangle Location Map

SOURCE: PHASE I ESA,
AAS ENVIRONMENTAL, 1999

N.T.S.

United States Environmental Protection Agency

DC Department of Corrections
Lorton, Virginia

FIGURE 8
SITE LAYOUT MAP

TETRA TECH EC, INC.

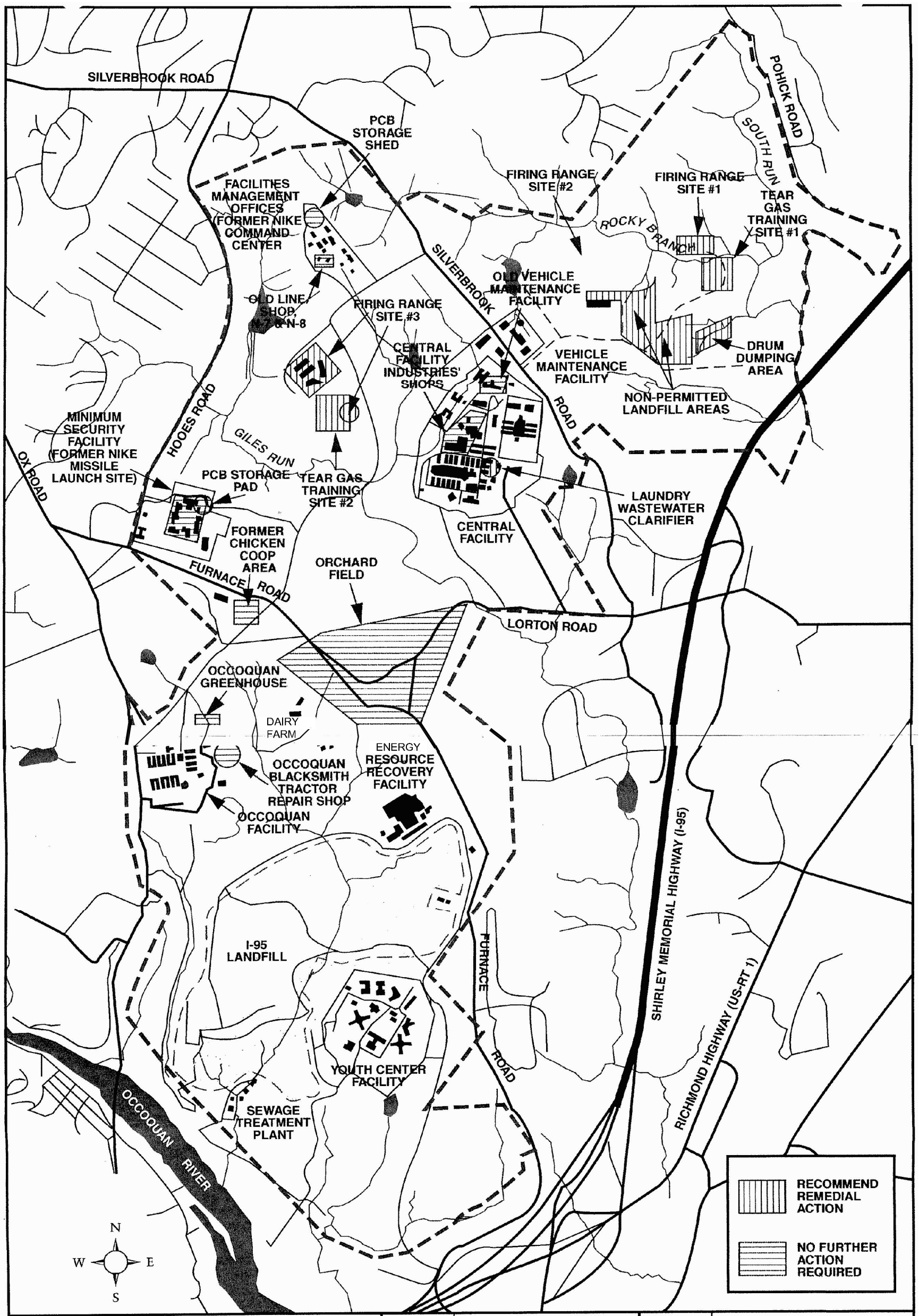

AAS Environmental, Inc.
Environmental Engineering Consultants
4915 Auburn Avenue
Bethesda, Maryland 20814-2601
Phone: (301) 913-0040
Fax: (301) 913-0401

PROJECT
LORTON CORRECTIONAL FACILITIES PHASE II
ENVIRONMENTAL SITE ASSESSMENT

TITLE
FIGURE 4-4: AREAS OF ENVIRONMENTAL CONCERN INVESTIGATED. (EXCLUDING TANKS)

DATE: AUGUST 27, 1999 | PROJ. No: E-3041

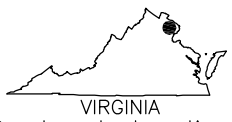

Quadrangle Location Map

SOURCE: PHASE II ESA, AAS ENVIRONMENTAL, 1999

N

N.T.S.

United States Environmental Protection Agency

DC Department of Corrections
Lorton, Virginia

FIGURE 9
INVESTIGATED AREAS OF ENVIRONMENTAL CONCERN DURING THE PHASE II ESA

TETRA TECH EC, INC.