EPA

Envirofacts

FRS Facility Coordinates

FRS

NORTH ATLANTA HIGH SCHOOL
2875 NORTHSIDE DRIVE
ATLANTA, GA 30305-2807 USA
FRS Registry ID: 110011890196

Facility Registry Service Links

- Search
  - FRS Facility Query
  - FRS EZ Search
  - Organization Search
- FRS Physical Data Model
- FRS Geospatial Model
- Contact Us
- Facility Registry Service (FRS) Home

Report an Error



Map Legend

- Denotes the facility Representative Point (best pick) location
- Denotes a non best pick facility location
- Denotes a facility/site location that has been selected by clicking on the 'Magnifying Glass' in the tabular list of facility coordinates displayed below the map.
- In the tabular list of facility coordinates displayed below the map, a single click on the magnifying class will center and zoom the map to that coordinate.

List of Facility Coordinates

Zoom to Coordinate	ObjectId	Conveyor	Geo Source Acronym	Geo Source Id	Program SubId	Latitude	Longitude	Horiz Datum	Best Pick	Collection Method	Reference Point	Reported Accuracy	Calculated Accuracy
	27663881	FRS-GEOCODE	FRS	110011890196		33.83182	-84.40743	NAD83	Y	ADDRESS MATCHING-HOUSE NUMBER	CENTER OF A FACILITY OR STATION	30	30

http://epamap14.epa.gov/ejmap/ejmap.aspx?labeltext=NORTH ATLAN

EJView

You are here: EPA Home Environmental Justice EJView entry

Select Map Contents

- Community-based EPA Grants
- Sites reporting to EPA
- Water Monitoring Stations
- Places (GNIS)
- Nonattainment Areas
- Health
- Demographics (SF1) 2010
- Demographics (ACS) 2010
- Demographics 2000
- Boundaries and Water Features
- USA Topo Map

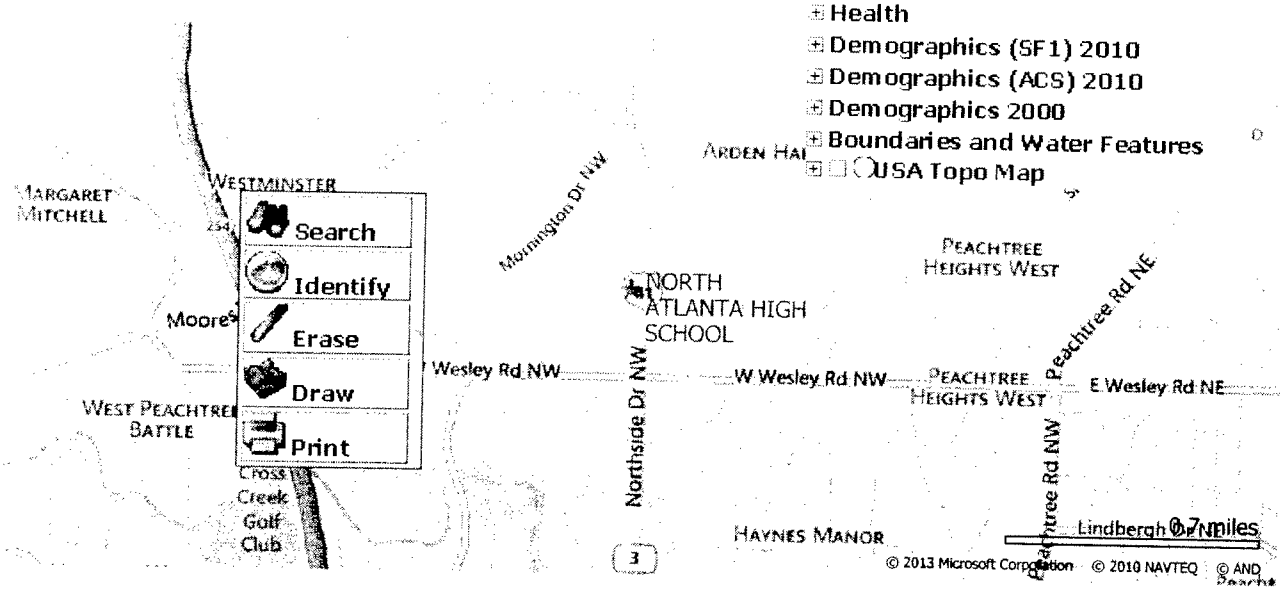

http://cfpub.epa.gov/surf/huc.cfm?huc_code=03130001
Last updated on Wednesday, December 04, 2013

Surf Your Watershed

You are here: EPA Home Water Wetlands, Oceans, & Watersheds Watersheds Adopt Your Watershed Surf Your Watershed Upper Chattahoochee Watershed -- 03130001

Upper Chattahoochee Watershed -- 03130001

Upper Chattahoochee

Watershed Profile

Watershed Name: Upper Chattahoochee
USGS Cataloging Unit: 03130001
GA 4th Congressional District
GA 5th Congressional District
GA 6th Congressional District
GA 7th Congressional District
GA 9th Congressional District
GA 10th Congressional District
GA 11th Congressional District
GA 13th Congressional District

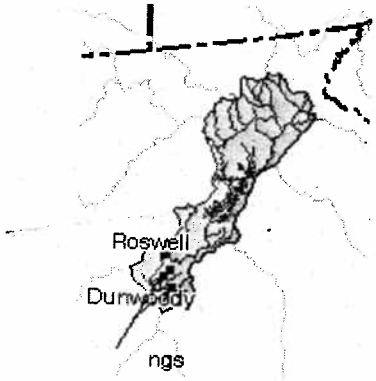

Citizen-based Groups at work in this watershed
(Provided by Adopt your Watershed)

Water quality monitoring data from this watershed
(Provided by STORET)

Environmental Websites Involving this Watershed

Assessments of Watershed Health

- Impaired Water for this watershed
- *Assessed Waters by Watershed*
  - Georgia

Information provided by the United States Geological Survey (USGS) EXIT Disclaimer

- Stream Flow (Source: USGS)
- Science in Your Watershed
- Water use data (1985-2000): Information about the amount of water used and how it is used.
- Selected USGS Abstracts

Places Involving this Watershed

Counties:
- Banks

- Cherokee
- Cobb
- Dawson
- De Kalb
- Forsyth
- Fulton
- Gwinnett
- Habersham
- Hall
- Lumpkin
- Rabun
- Towns
- Union
- White

National Estuary Programs:

- None

States:

- Georgia

Other Watersheds Upstream:

- None

Other Watersheds Downstream:

- Middle Chattahoochee-Lake Harding

Visit the Envirofacts Warehouse to retrieve environmental information from EPA databases on Air, Community Water Sources, Water Dischargers, Toxic Releases, Hazardous Waste, and Superfund Sites Geographic searches include zip code, city, EPA Region, or county.

Disclaimer | Comments

EJView Census 2010 Summary Report

Location: -84.40743,33.83182

Study Area: 1 mile around the point location

Summary	Census 2010
Population	5,773
Population Density (per sq. mile)	1,900
Minority Population	307
% Minority	5%
Households	1,950
Housing Units	2,094
Land Area (m^2)	7,869,771
% Land Area	99%
Water Area (m^2)	50,620
% Water Area	1%

Population by Race	Number	Percent
Total	5,773	-------
Population Reporting One Race	5,732	99%
White	5,531	96%
Black	85	1%
American Indian	3	0%
Asian	96	2%
Pacific Islander	1	0%
Some Other Race	17	0%
Population Reporting Two or More Races	41	1%
Total Hispanic Population	91	2%
Total Non-Hispanic Population	5,682	98%
White Alone	5,466	95%
Black Alone	83	1%
American Indian Alone	3	0%
Non-Hispanic Asian Alone	96	2%
Pacific Islander Alone	0	0%
Other Race Alone	3	0%
Two or More Races Alone	32	1%

Population by Sex	Number	Percent
Male	2,783	48%
Female	2,990	52%

Population by Age	Number	Percent
Age 0-4	379	7%
Age 0-17	1,611	28%
Age 18+	4,162	72%
Age 65+	1,096	19%

Households by Tenure	Number	Percent
Total	1,950	
Owner Occupied	1,697	87%
Renter Occupied	253	13%

Data Note: Detail may not sum to totals dues to rounding. Hispanic population can be of any race.
Source: U.S. Census Bureau, Census 2010 Summary File 1.