{In Archive} Fw: 2 of 2 Mine Permit Application references

William Honker to: Ann Codrington, Stacey Dwyer, Dellinger.Philip, Ray Leissner 07/12/2012 05:10 PM

Cc: Scott Ellinger, Wren Stenger

From: William Honker/R6/USEPA/US

To: Ann Codrington/DC/USEPA/US@EPA, Stacey Dwyer/R6/USEPA/US@EPA, Dellinger.Philip@epamail.epa.gov, Ray Leissner/R6/USEPA/US@EPA

Cc: Scott Ellinger/R6/USEPA/US@EPA, Wren Stenger/R6/USEPA/US@EPA

Archive: This message is being viewed in an archive.

UEC info Part 2.

Bill

William K. (Bill) Honker, P.E.
Acting Director, Water Quality Protection Division
Senior Policy Advisor for Coastal Restoration
EPA Region 6 - Dallas, TX
Phone 214-665-3187
Fax 214-665-7373
Cell 214-551-3619

----- Forwarded by William Honker/R6/USEPA/US on 07/12/2012 05:05 PM -----

From: Harry Anthony <hanthony@uraniumenergy.com>
To: William Honker/R6/USEPA/US@EPA, Sam Coleman/R6/USEPA/US@EPA, Charles Maguire <charles.maguire@tceq.texas.gov>
Cc: Andy Barrett <andy@thebarrettfirm.com>, Ben Klein <klein@heatherpodesta.com>

Date: 07/12/2012 04:59 PM
Subject: 2 of 2 Mine Permit Application references

Harry L. Anthony, IV PE | Chief Operating Officer - Director

Uranium Energy Corp.

Direct: 361-888-8235 ext 224
Fax: 361-888-5041
Cell: 361-522-8880

NYSE MKT: UEC | www.uraniumenergy.com

Mine App Goliad Excerpts.pdf Mine Permit X-Sections - Goliad.pdf

00771.pdf

Uranium Energy Corp (UEC)

Goliad Project

Goliad County, Texas

Application to Conduct In Situ Uranium Recovery

July 31, 2007

TABLE OF CONTENTS

Section		Page
List of Figures		iv
List of Tables		vii
Project Overview		viii
1.0	Site Location and Description	1-1
2.0	Land and Mineral Ownership	2-1
	2.1 Ownership Adjacent to the Permit Area	2-1
	2.2 Ownership within the Permit Area	2-1
3.0	Land Use	3-1
4.0	Water Well Inventory	4-1
	4.1 Methods	4-1
	4.2 Existing Water Wells	4-2
5.0	Water Use and Water Quality	5-1
	5.1 Water Use	5-1
	5.2 Local Water Quality	5-1
	5.3 Permit Area Baseline Water Quality	5-11
6.0	Hydrology	6-1
	6.1 Regional Hydrology	6-1
	6.1.1 Regional Hydrostratigraphic Framework	6-1
	6.2 Permit Area Hydrology	6-7
	6.2.1 Permit Area Production Zone Sands	6-14

TABLE OF CONTENTS (Continued)

Section		Page
7.0	Geology	7-1
	7.1 Regional Geology	7-1
	7.1.1 Regional Stratigraphy	7-1
	7.1.2 Regional Structural Geology	7-9
	7.1.3 Regional Seismic Activity	7-16
	7.2 Permit Area Geology	7-16
	7.2.1 Permit Area Stratigraphy and Lithology	7-19
	7.2.2 Permit Area Structural Geology	7-22
8.0	Mine Plan	8-1
	8.1 Construction	8-1
	8.2 Operations and Restoration	8-1
	8.3 Well Plugging	8-4
9.0	Wellfield and Process Facility Details	9-1
	9.1 Wellfield and Operation Description	9-1
	9.2 Process Facility Description	9-3
	9.3 Process Description	9-6
	9.4 Spill Control	9-9
	9.5 Rain and Emergency Operations	9-11
	9.6 Typical By-product Wastewater Composition	9-11
	9.7 Well Completion, Construction and Mechanical Integrity	9-13
	9.7.1 Construction and Completion	9-13
	9.7.2 Mechanical Integrity Testing	9-13
	9.7.3 Excursion Prevention and Corrective Action	9-15

TABLE OF CONTENTS (Continued)

Section		Page
10.0	Fluid Handling Capacity vs. Requirements	10-1
	10.1 Estimate of Fluid Production and Fluid Disposal	10-1
11.0	Hydrologic Testing	11-1
	11.1 Hydrologic Test Preparation	11-1
	11.2 Hydrologic Test Procedure	11-3
	11.3 Barometric Pressure Corrections	11-5
12.0	Restoration Effectiveness and Restoration Demonstration	12-1
13.0	Restoration: Well Plugging and Abandonment	13-1
14.0	Proposed Aquifer Exemption Designation	14-1

Appendices

Appendix A: Laboratory Reports on Water Quality

Appendix B: Well Logs/Completion Reports

Appendix C: Oversize Maps and Figures

Appendix D: Cross-section Logs

Attachment 1: Railroad Commission Plugging Records

LIST OF FIGURES

Figure	Page
1.1 General Project Location	1-2
1.2 Project Site within Goliad County	1-3
1.3 Project Map	Appendix C
1.4 Artificial Penetrations Map	Appendix C
2.1 Adjacent Surface and Mineral Ownership	2-10
2.2 Permit Area Survey	2-11
2.2A Internal Ownership	2-13
3.1 Non-Freshwater Artificial Penetrations within 0.25 Miles of the Permit Boundary	3-6
3.2 Land Use Aerial Photograph	Appendix C
4.1 Water Well Inventory Map	Appendix C
5.1 UEC's Baseline Wells	Appendix C
5.2 TDS Contour Map	Appendix C
5.3 Sand A TDS Contour Map	Appendix C
5.4 Sand B TDS Contour Map	Appendix C
5.5 Sand C TDS Contour Map	Appendix C
5.6 Sand D TDS Contour Map	Appendix C
6.1 Physiographic Regions of Texas	6-2
6.2 Regional Hydrostratigraphic Framework for Texas Coastal Plain	6--3
6.3 Dip Oriented Cross-section showing Regional Hydrostratigraphic Framework	6-4
6.4 Hydrostratigraphic Column for Goliad County Texas	6-6
6.5 Regional Dip Oriented Hydrogeologic Cross-section for Goliad County Texas	6-8
6.6 Regional Strike Oriented Hydrogeologic Cross-section for Goliad County Texas	6-9

LIST OF FIGURES (Continued)

Figure	Page
6.7 Cross-section Index Map	Appendix C
6.8a Permit Area Dip Oriented Cross-section (A-A′)	Appendix C
6.8b Permit Area Dip Oriented Cross-section (A′-A″)	Appendix C
6.9a Permit Area Strike Oriented Cross-section (B-B′)	Appendix C
6.9b Permit Area Strike Oriented Cross-section (B′-B″)	Appendix C
6.10 Permit Area Strike Oriented Cross-section (C-C′)	Appendix C
6.11a Permit Area Strike Oriented Cross-section (D-D′)	Appendix C
6.11b Permit Area Strike Oriented Cross-section (D′-D″)	Appendix C
6.11c Permit Area Strike Oriented Cross-section (D″-D‴)	Appendix C
6.12 Permit Area Dip Oriented Cross-section (E-E′)	Appendix C
6.13 Permit Area Dip Oriented Cross-section (F-F′)	Appendix C
6.14 Sand A Structure Map	Appendix C
6.15 Sand A Isopach Map	Appendix C
6.16 Sand B Structure Map	Appendix C
6.17 Sand B Isopach Map	Appendix C
6.18 Sand C Structure Map	Appendix C
6.19 Sand C Isopach Map	Appendix C
6.20 Sand D Structure Map	Appendix C
6.21 Sand D Isopach Map	Appendix C
6.22 UEC Potentiometric Surface Maps (Sands A –D)	6-19
6.23 Regional Potentiometric Surface	6-20
7.1 Geologic Regions of Texas	7-2
7.2 Regional Stratigraphic Column	7-3
7.3 Generalized Regional Dip Cross-section Texas Gulf Coast Basin	7-4
7.4 Regional Strike Oriented Cross-section	7-5
7.5 Regional Dip Oriented Cross-section	7-6
7.6 Regional Geologic Map	7-10
7.7 Geographic Extent and Structural Regions in the Gulf of Mexico Basin	7-11

LIST OF FIGURES (Continued)

Figure **Page**

7.8 Principal Sediment Dispersal Systems for Cenozoic Sediments in the Gulf of Mexico Basin 7-13

7.9 Map Showing the Location of Major Growth Fault Zones in the Texas Gulf Coast Basin 7-14

7.10 Cross-section Showing the Depositional and Structural Style Within the Texas Gulf Coast Basin 7-15

7.11 Map Showing Locations of Salt Deposits in the Gulf of Mexico Basin 7-17

7.12 Earthquake Hazard Map 7-18

7.13 Depositional Systems and Relative Sand Content of the Goliad Formation 7-20

9.1 Goliad Project Plant Layout- Plan View ..... Appendix C

9.2 Process Flow Diagram 9-7

9.3 Downhole Design Diagram 9-14

9.4 Sample Proposed Production Area Map 9-17

LIST OF TABLES

Table	Page
2.1 Adjacent Surface Ownership	2-2
2.2 Adjacent Mineral Ownership	2-5
2.3 Permit Area Lessors	2-12
3.1 Non-freshwater Artificial Penetrations within 0.25 Miles of the Permit Boundary	3-3
4.1 Water Well Inventory	4-3
5.1 Water Quality in Area Wells	5-2
5.2 Statistical Summary of Water Quality in Area Wells	5-8
5.3 Baseline Wells within the Permit Boundary	5-12
5.4 Statistical Summary of Baseline Wells	5-17
5.5 Comparison of Production Sand Water Quality Average Values	5-19
6.1 Production Zone Sand – Depth, Elevation and Average Thickness	6-12
6.2 Permit Area Water Levels from Baseline Wells	6-13
8.1 Mine Plan	8-2
9.1 Typical Fluid By-product Waste Composition	9-12
10.1 Fluid Handling Capacity vs. Disposal Requirements	10-2

6.0 Hydrology

Section six of the Permit Application Technical Report describes the regional and permit area hydrology relevant to UEC's ISR project.

Regionally, the Goliad Sand is generally viewed as a large single aquifer system. However within the proposed UEC Permit Area, hydrogeological study indicates that the Goliad can be subdivided into four (4) sand layers with intervening layers of clay which constitute confining strata. The stratigraphic relationship of the individual sand layers is illustrated in the detailed strike and dip oriented cross-sections whose locations are shown on Figure 6.7 Cross-section Index Map). The cross-sections are presented as Figures 6.8 through 6.13. Table 6.1 provides information on: (1) the average depth from the surface to the top and base of each production sand; (2) the average elevation of the top and base of each production sand, relative to Mean Sea Level (MSL); and (3) the average thickness of each production sand. Water levels obtained from UEC's baseline wells can be found on Table 6.2.

Table 6.1 Production Zone Sand – Depth, Elevation and Average Thickness

Production Sand	Avg. Depth from Surface to Top (Feet)	Avg. Depth from Surface to Base (Feet)	Avg. Elevation from MSL* to Top (Feet)	Avg. Elevation from MSL * to Base (Feet)	Average Sand Thickness (Feet)
A Sand	45	99	197	131	65
B Sand	145	181	86	49	36
C Sand	212	269	3	-34	36
D Sand	304	385	-75	-155	80

*Mean Sea Level

Table 6.2 Permit Area Water Levels

Baseline Well	Water Level (Feet below Surface)
RBLA-1	63.18
RBLA-2	82.0
RBLA-3	79.0
RBLA-4	73.5
RBLA-5	72.5
RBLB-1	71.5
RBLB-2	55.0
RBLB-3	69.3
RBLB-4	70.3
RBLB-5	70.2
RBLC-1	74.5
RBLC-2	67.8
RBLC-3	62.5
RBLC-4	57.9
RBLC-7	76.0
RBLD-1	56.0
RBLD-2	81.6
RBLD-3	
RBLD-5	89.0
RBLD-6	89.0

Table 6.2 Permit Area Water Levels from Baseline Wells

	Depth to Ground Water Feet	Depth to Ground Water Feet*	Surface Elevation Feet
RBLA-1	64.61	62.86	221
RBLA-2	83.49	81.91	241
RBLA-3	80.50	79.38	238
RBLA-4	87.80	86.05	245
RBLA-5	74.54	72.46	231
RBLB-1	73.01	71.26	233
RBLB-2	50.30	49.05	220
RBLB-3	71.52	70.23	232
RBLB-4	71.73	70.19	233
RBLB-5	71.20	69.95	232
RBLC-1	76.50	74.71	244
RBLC-2	63.31	61.81	233
RBLC-3	64.53	62.86	226
RBLC-4	59.32	57.40	222
RBLC-7	71.20	70.24	245
RBLD-1	54.80	54.05	221
RBLD-2	83.32	81.24	231
RBLD-3A	70.00	69.00	220
RBLD-5	89.30	88.63	237
RBLD-6	88.35	87.10	254

*Depth to groundwater corrected for casing height above ground.

6.2.1 Permit Area Production Zone Sands

The four sand units have been internally labeled by UEC in descending order from the surface as: Sand A, Sand B, Sand C and Sand D. Each of these units constitutes a discrete individual aquifer unit within the mine area. In the study area, the Goliad Aquifer has a hydraulic gradient of approximately 5.5 feet per mile, and the direction of flow is to the southeast toward the Gulf of Mexico. Groundwater flow rate is approximately 6.7 feet per year.

Sand A is the uppermost sand in the permit area. This sand is the first sand unit encountered below the surface in the permit area. The average depth from the surface to the top of the sand is 45 feet, and its average thickness is 65 feet. It is capped by a clay layer of variable thickness that provides confinement. In a few small places outside of the area of mining interest, Sand A is exposed at the surface (Figures 6.8 through 6.13). Figures 6.14 and 6.15 are structure and isopach maps, respectively of Sand A within the permit area. The maps show faulting, variation in depth to the top of the unit and thickness of Sand A. Table 6.2 shows water levels taken from five baseline wells completed in Sand A. In general, Sand A is considered to be under water table conditions.

Sand B is the second aquifer unit encountered at an average depth of 145 feet BGL. Sand B is separated from the overlying Sand A by a substantial layer of clay, providing confinement. This confining layer is pervasive across the permit area. In general, Sand B is 36 feet thick and comprises one of the ore zones within the permit area. Figures 6.16 and 6.17 are structure and isopach maps, respectively of Sand B within the permit area. The maps show faulting, variation in depth to the top of the unit and thickness of Sand B. See Table 6.2 for Sand B water levels. In general, Sand B is also considered to be under confined conditions.

Sand C is the third sand unit encountered at an average depth of 212 feet BGL. Sand C is separated from the overlying Sand B by a substantial clay layer. In general, Sand C is 36 feet thick and comprises one of the ore zones within the permit area. Figures 6.18 and 6.19 are structure and isopach maps, respectively of Sand C within the permit area.

Sand D is the fourth sand unit encountered at an average depth of 304 feet BGL. This sand is separated from the overlying Sand C by a substantial clay layer that is pervasive throughout the permit area (see previously mentioned cross-sections). In general, Sand D is 80 feet thick and comprises one of the ore zones within the permit area. Figures 6.20 and 6.21 are structure and isopach maps, respectively of Sand D within the permit area. The maps show faulting, variation in depth to the top of the unit and thickness of Sand D. Sand D also is considered to be under confined conditions.

The Lagarto Clay (Fleming Group) is the next stratigraphic unit encountered beneath the Goliad Sand. The Lagarto conformably overlies the Oakville Sandstone in Goliad County. The Lagarto is reported to consist of up to 1,200 feet of dark colored clay and sandy clay with intercalated beds of sand and sandstone. In the permit area, the sand beds contain fresh water, which may be of better quality than that found in the overlying Goliad (Dale, et al. 1957). In general, the upper part of the Lagarto is sandier than the middle and lower portions. The sands in the upper portion of the Lagarto are considered to be part of the Evangeline Aquifer System, however the sands are separated from the overlying Goliad by relatively thick clay layers and probably constitute a discrete aquifer system comprising the first underlying aquifer. The middle and lower portions of the Lagarto constitute the Burkeville Confining System hydrostratigraphic unit described previously. However, discrete sands within the lower and middle Lagarto may contain large supplies of fresh water, which is reported to be under artesian pressure in the middle part of Goliad County (Dale, et al. 1957). The town of Goliad, which is located approximately 14-miles to the south of the permit area, utilizes municipal water supply wells producing from the Lagarto Clay.

The direction of groundwater flow, hydraulic gradient and flow velocity were discussed earlier in this section. Figures 6.22 and 6.23 show the potentiometric surface for UEC's project site and for the region, respectively.

References:

Baker, E. T. Jr., 1979, Stratigraphic and Hydrogeologic Framework of Part of the Coastal Plain of Texas, Texas Department of Water Resources, Report 236, 43 pp.

Chowdhury, A. H., Wade, S., Mace, R. E., and Ridgeway, C., 2004, Groundwater Availability Model of the Central Gulf Coast Aquifer System - Numerical Simulations through 1999: Texas Water Development Board unpublished Report, 163pp.

Chowdhury, A. H., and Turco, M. J., 2006, Geology of the Gulf Coast Aquifer, Texas, in Mace, R. E., et al., editors, Aquifers of the Gulf Coast of Texas, Texas Water Development Board Report 365, p 23-51.

Dale, O. C., Moulder, E. A., and Arnow, T., 1957, Groundwater Resources of Goliad County, Texas, Texas Board of Water Engineers Bulletin 5711, 93 pp.

Hamlin, H.S., 1988, Depositional and Ground-Water Flow Systems of the Carrizo-Upper Wilcox, South Texas, The University of Texas at Austin, Bureau of Economic Geology, Report of Investigations No. 175, 61 pp.

Larkin, T. J., and Bomar, G. W., 1983, Climatic Atlas of Texas, Texas Department of Water Resources, Report LP-192, 151 pp.

Solis, R. F. I., 1981, Upper Tertiary and Quaternary Depositional Systems, Central Coastal Plain, Texas, Regional Geology of the Coastal Aquifer and Potential Liquid-Waste Repositories, The University of Texas at Austin, Bureau of Economic Geology, Report of Investigations No. 108, 89 pp.

Wermund, E.G, 1996, Physiographic Map of Texas, The University of Texas at Austin Bureau of Econmoic Geology found at:
(www.beg.utexas.edu/UTopia/images/pagesizemaps/physiography.pdf)

7.0 Geology

7.2 Permit Area Geology

As indicated in previously referenced Figures 7.3 and 7.6, the permit area is located within the outcrop of the Goliad Sand. The Goliad Sand generally consists of up to 500 feet of light colored sand and sandstone (typically impregnated with caliche) interbedded with clay and gravel. In Goliad County, the subsurface strata generally strike from southwest to northeast and dip to the southeast at approximately 20 feet/mile near the outcrop, and up to 70 feet/mile away from the outcrop (Dale, et al., 1957).

7.2.1 Permit Area Stratigraphy and Lithology

Within the permit area, the Goliad Formation consists predominantly of fluvial facies, having a relatively high sand content (Figure 7-13). The up dip parts of the sand axes contain abundant amounts of coarse grained sand and gravel deposited by braided streams and grade down dip into meanderbelt deposits. Farther down dip, the fluvial system grades into deposits of a wave-dominated deltaic system. In general, the relict river systems to the north of the San Antonio River carried higher sand loads than the relict river systems to the south (Solis, 1981).

The Goliad Formation is approximately 400 feet thick in the permit area. As noted in Section 6.2, it is divided into four discrete sand units: Sand A, Sand B, Sand C, and Sand D. Each of the sand units, with the exception of Sand A in few places, is overlain and underlain by a relatively thick clay layer throughout the study area. Each of these sand units appears to constitute a discrete individual aquifer unit within the mine area and all are within the proposed aquifer exemption zone. Figures 6-8 through 6-13 are detailed strike and dip oriented cross-sections through the proposed permit area which show the stratigraphical, lithological, and structural relationships of the individual sand units.

Sand A is exposed at the surface in the central part of the permit area and no overlying clay is present. This uppermost surface is erosional in this area. As noted previously, this part of the site is not included in any production areas.

Sand B is the second sand unit in the permit area. Again, as noted previously, Sand B lies below Sand A and is isolated from Sand A by a clay barrier. As shown on cross-sections (Figure 6.8 through 6.13), and on the structure and isopach maps (Figures 6.16 and 6.17), the unit thins and thickens within the permit area in a sinuous pattern which is characteristic of a fluvial environment. The average depth to the base of Sand B is 181 feet BGL, and the average thickness is 36 feet.

Sand C is the third unit encountered below the surface in the permit area. As shown on the cross-sections (Figures 6.8 through 6.13) and on the structure and isopach maps (Figures 6.18 and 6.19, respectively) the unit is found in the western part of the permit area and peters out to the north and east. Where the unit is present, it thins and thickens in a sinuous pattern which is characteristic of a fluvial depositional environment. The average depth to the base of Sand C is 269 feet BGL and its average thickness is 36 feet.

Sand D is the fourth and lowermost sand unit encountered below the surface in the permit area. A review of the cross-sections (Figures 6.8 through 6.13) and the structure and isopach maps (Figures 6.20 and 6.21, respectively) show the unit is found throughout the permit area. As with the previously described sand units, Sand D thins and thickens in a sinuous pattern that is characteristic of a fluvial depositions environment. The average depth to the base of Sand D is 385 feet BGL and its average thickness is 80 feet.

The Lagarto Formation (aka Lagarto Clay) of the Fleming Group (Miocene) underlies the Goliad in the Permit Area and extends from the base of the Goliad to a depth of approximately 1600 feet BGL. The upper Lagarto looks very similar lithologically to the Goliad. In general, the upper part of the Lagarto is sandier than the middle and lower portions. The sands in the upper portion of the Lagarto are considered part of the

Evangeline Aquifer System, however the sands are separated from the overlying Goliad by relatively thick clay layers and probably constitute a discrete aquifer system comprising the first underlying aquifer. In general, the Lagarto is described as clay and sandy clay with intercalated beds of sand and sandstone (Dale, et al., 1957).

The Lagarto is underlain by the Oakville Sandstone (Fleming Group-Miocene). The Oakville unconformably overlies the Catahoula Tuff and crops out to the west and northwest of Goliad County. The Oakville consists of up to 700 feet of crossbedded sand and sandstone interbedded with lesser amounts of sandy, ashy, bentonitic clay. In general, the base of the Oakville marks the base of the USDW in the vicinity of the proposed UEC Permit Area.

7.2.2 Permit Area Structural Geology

As indicated on previously referenced cross-sections and project maps, two strike oriented (southwest to northeast) normal faults are present in the permit area. It appears that both faults are high angle since no fault cuts were readily discernible within the log data reviewed. However, the faults are mapped based on stratigraphic offset of correlative beds as indicated on the cross-sections. The fault in the northwest portion of the project area is downthrown on the south side of the fault and demonstrates variable offset but generally indicates approximately 100 feet of displacement at the top of the Sand A structural surface (Figure 6.14).

The fault in the southeast portion of the project area is downthrown on the north side of the fault and the two faults generally form a graben structure between them (Figure 6.12). The south fault also shows variable offset but generally about 60 feet of displacement at the top of the Sand A structural surface (Figure 6.14) is indicated.

References:

Barnes, V. E., 1975, Geologic Atlas of Texas, Beeville-Bay City Sheet, University of Texas at Austin, Bureau of Economic Geology (Revised in 1987).

Bebout, D. G., Weise, B. R., Gregory, A. R., and Edwards, M. B., 1982, Wilcox Sandstone Reservoirs in the Deep Subsurface Along the Texas Gulf Coast, Their Potential for Production of Geopressured Geothermal Energy, The University of Texas at Austin, Bureau of Economic Geology, Report of Investigations No. 117, 125 pp.

Chowdhury, A. H., and Turco, M. J., 2006, Geology of the Gulf Coast Aquifer, Texas, in Mace, R. E., et al., editors, Aquifers of the Gulf Coast of Texas, Texas Water Development Board Report 365, p 23-51.

Combs, J.M, 1993, The Vicksburg Formation of Texas; Depositional Systems Distribution, Sequence Stratigraphy, and Petroleum Geology, AAPG Bulletin v. 77, no. 11, p. 1942-1970.

Dale, O. C., Moulder, E. A., and Arnow, T., 1957, Groundwater Resources of Goliad County, Texas, Texas Board of Water Engineers Bulletin 5711, 93 pp.

Hamlin, H.S., 1988, Depositional and Ground-Water Flow Systems of the Carrizo-Upper Wilcox, South Texas, The University of Texas at Austin, Bureau of Economic Geology, Report of Investigations No. 175, 61 pp.

National Earthquake Information Center, 2007, (**neic**.usgs.gov/).

Salvador, A., 1991, Introduction, in Salvador, A., editor, The Gulf of Mexico Basin: Geological Society of America, The Geology of North America, vol. J, p 1-12.

Solis, R. F. I., 1981, Upper Tertiary and Quaternary Depositional Systems, Central Coastal Plain, Texas, Regional Geology of the Coastal Aquifer and Potential Liquid-Waste Repositories, The University of Texas at Austin, Bureau of Economic Geology, Report of Investigations No. 108, 89 pp.

Waters, J.A., McFarland, P.W., and Lea, J.W., 1955, Geologic Framework of Gulf Coastal Plain of Texas, AAPG Bulletin, v. 39, no. 9, p. 1821-1850.

Woodruff, C. M. Jr., Gever, C., Snyder, F. R., and Wuerch, D. R., 1983, Integration of Geothermal Data along the Balcones/Ouachita Trend, Central Texas, Report to U.S. Department of Energy, Division of Geothermal Energy, Under Contract No. DE-AS07-79ID 12057, 21pp., appendices, and plates.

14.0 Proposed Aquifer Exemption

Prior to the start of operations, an Aquifer Exemption must be issued by the U.S. EPA through TCEQ. The federal criteria for exempted aquifers are given in 40 CFR §146.4, and the corresponding TCEQ criteria can be found in 30 TAC §331.13 Exempted Aquifer.

The extent of the aquifer exemption is shown on all of the cross-sections (see Figures 6.8a through 6.13). As shown, the exempted portion would extend from the base of the D Sand to the top of the A Sand. The ore delineation program that UEC is engaged in clearly demonstrates that commercial-grade uranium deposits exist in all four sand units. As cross-sections (6.8 through 6.13) show, each sand unit is confined on the top and the bottom by substantial aquicludes. With regard to overlying and underlying aquifers, please refer to the cross-sections to see that an overlying aquifer does not exist above the A Sand production zone. The cross-sections also illustrate that within the prospective production areas, overlying non-production zone aquifers, do not exist. The reason for this is that all four sand units contain commercial amounts of uranium. The deepest production zone (D-Sand) has a substantial confining layer between it and deeper aquifers. This confining layer exists throughout the permit area (see cross-sections). At this stage of project development, the lateral extent of the aquifer exemption area would encompass all of the production areas shown on Figure 1.3 Project Map. Because project development is ongoing, additional aquifer exemption areas will be needed in the permit area.

{In Archive} Fw: 2 of 2 Mine Permit Application references

William Honker to: Ann Codrington, Stacey Dwyer, Dellinger.Philip, Ray Leissner 07/12/2012 05:10 PM

Cc: Scott Ellinger, Wren Stenger

From: William Honker/R6/USEPA/US

To: Ann Codrington/DC/USEPA/US@EPA, Stacey Dwyer/R6/USEPA/US@EPA, Dellinger.Philip@epamail.epa.gov, Ray Leissner/R6/USEPA/US@EPA

Cc: Scott Ellinger/R6/USEPA/US@EPA, Wren Stenger/R6/USEPA/US@EPA

Archive: This message is being viewed in an archive.

UEC info Part 2.

Bill

William K. (Bill) Honker, P.E.
Acting Director, Water Quality Protection Division
Senior Policy Advisor for Coastal Restoration
EPA Region 6 - Dallas, TX
Phone 214-665-3187
Fax 214-665-7373
Cell 214-551-3619

----- Forwarded by William Honker/R6/USEPA/US on 07/12/2012 05:05 PM -----

From: Harry Anthony <hanthony@uraniumenergy.com>
To: William Honker/R6/USEPA/US@EPA, Sam Coleman/R6/USEPA/US@EPA, Charles Maguire <charles.maguire@tceq.texas.gov>
Cc: Andy Barrett <andy@thebarrettfirm.com>, Ben Klein <klein@heatherpodesta.com>

Date: 07/12/2012 04:59 PM
Subject: 2 of 2 Mine Permit Application references

Harry L. Anthony, IV PE | Chief Operating Officer - Director

Uranium Energy Corp.

Direct: 361-888-8235 ext 224
Fax: 361-888-5041
Cell: 361-522-8880

NYSE MKT: UEC | www.uraniumenergy.com

Mine App Goliad Excerpts.pdf Mine Permit X-Sections - Goliad.pdf

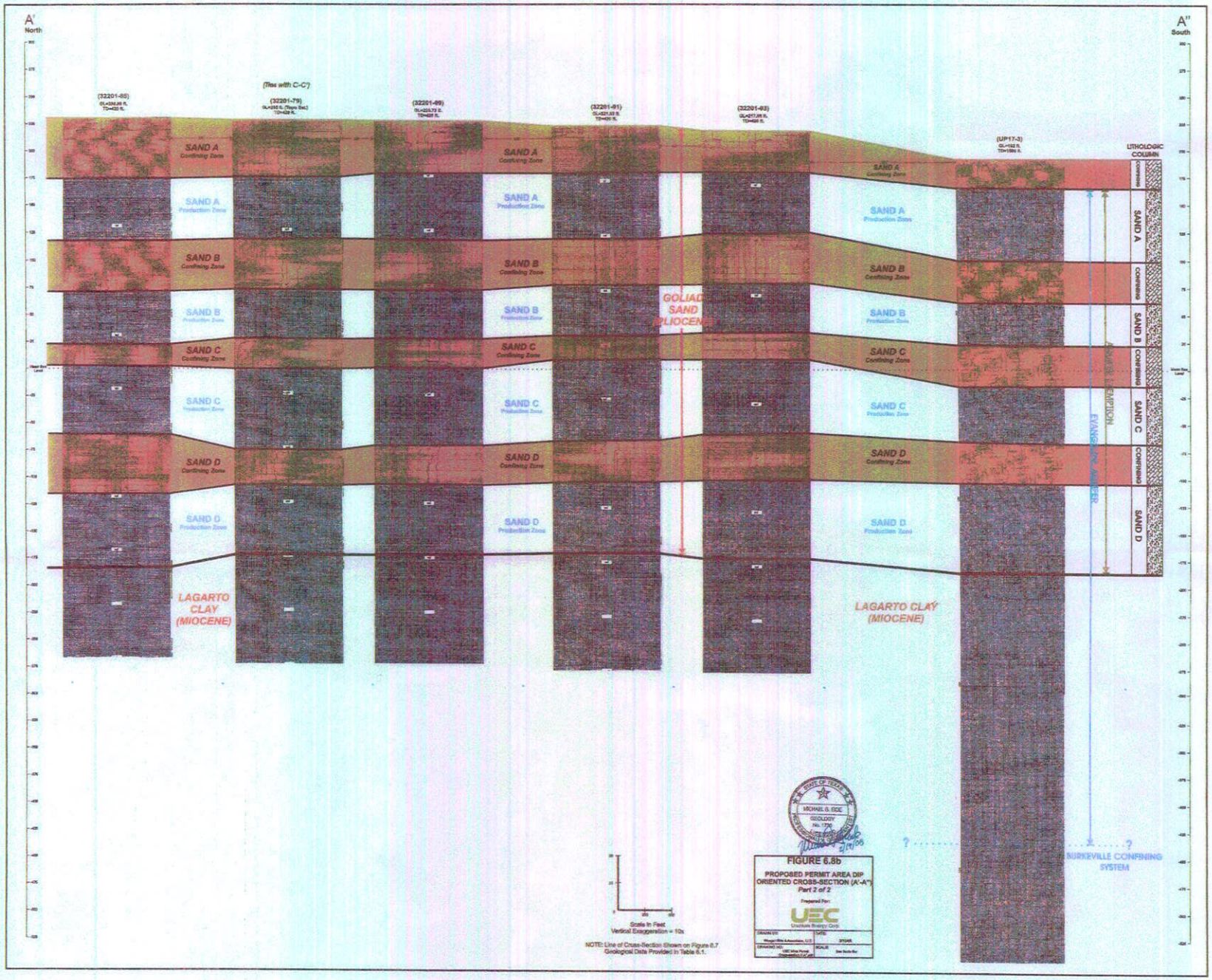
A'
North
A''
South
(Ties with C-C')
(32201-85)
(32201-79)
(32201-89)
(32201-91)
(32201-93)
(UP17-3)
LITHOLOGIC COLUMN
SAND A
Confining Zone
SAND A
Production Zone
SAND B
Confining Zone
SAND B
Production Zone
SAND C
Confining Zone
SAND C
Production Zone
SAND D
Confining Zone
SAND D
Production Zone
GOLIAD SAND (PLIOCENE)
LAGARTO CLAY (MIOCENE)
LAGARTO CLAY (MIOCENE)
CONFINING
SAND A
CONFINING
SAND B
CONFINING
SAND C
CONFINING
SAND D
EVANGELINE AQUIFER
BURKEVILLE CONFINING SYSTEM
Scale in Feet
Vertical Exaggeration = 10x
NOTE: Line of Cross-Section Shown on Figure 6.7
Geological Data Provided in Table 6.1.
STATE OF TEXAS
MICHAEL S. SIDE
GEOLOGY
No. 1730
2/19/08
FIGURE 6.8b
PROPOSED PERMIT AREA DIP
ORIENTED CROSS-SECTION (A'-A'')
Part 2 of 2
Prepared For:
UEC
Uranium Energy Corp.

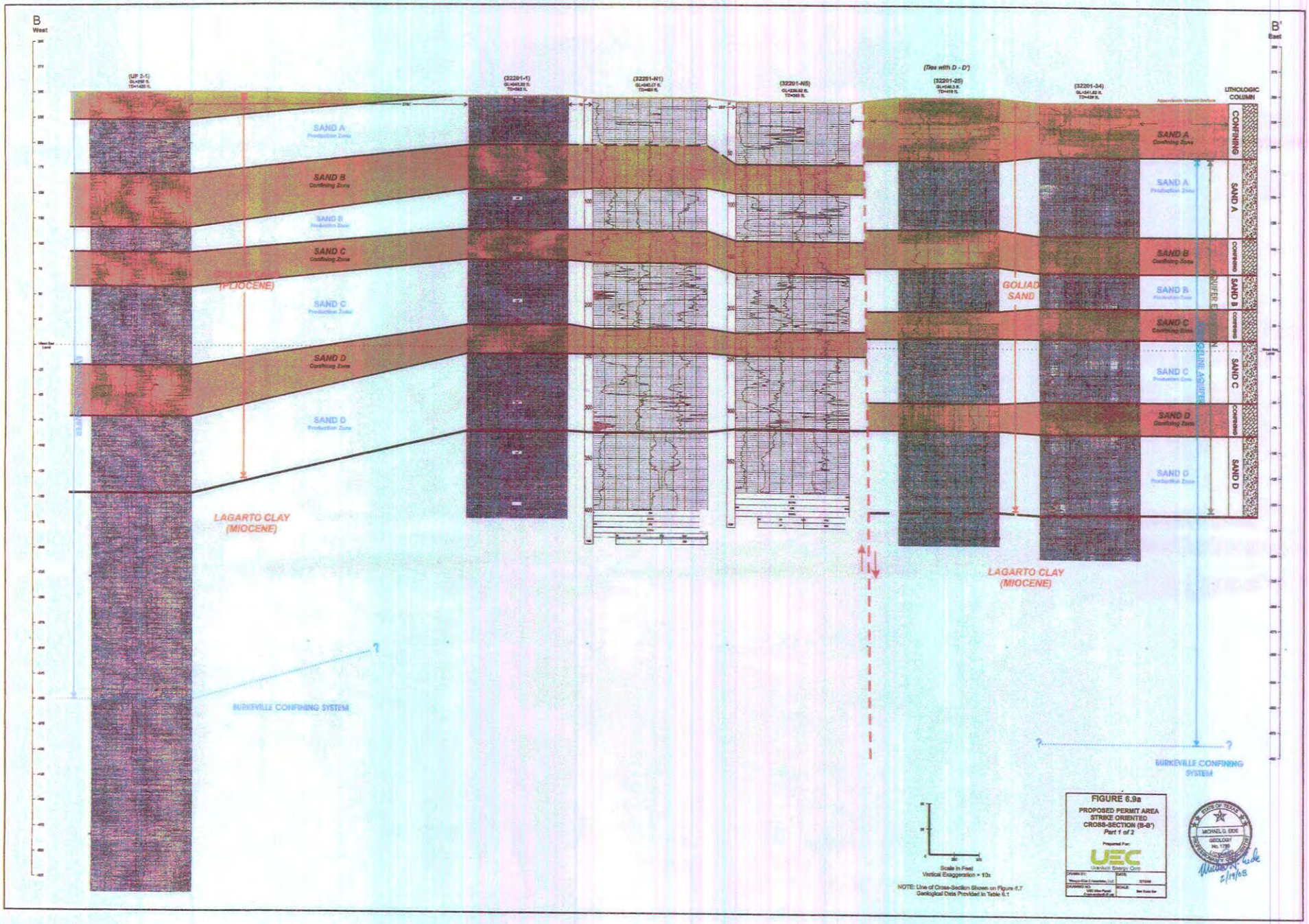
B
West
B'
East
(UP 3-1)
(32201-1)
(32201-N1)
(32201-N5)
(Ties with D - D')
(32201-25)
(32201-34)
LITHOLOGIC COLUMN
SAND A
Confining Zone
SAND A
Production Zone
SAND B
Confining Zone
SAND B
Production Zone
SAND C
Confining Zone
SAND C
Production Zone
SAND D
Confining Zone
SAND D
Production Zone
CONFINING
SAND A
SAND B
SAND C
SAND D
(PLIOCENE)
GOLIAD SAND
LAGARTO CLAY
(MIOCENE)
BURKEVILLE CONFINING SYSTEM
Scale in Feet
Vertical Exaggeration = 10x
NOTE: Line of Cross-Section Shown on Figure 6.7
Geological Data Provided in Table 6.1
FIGURE 6.9a
PROPOSED PERMIT AREA
STRIKE ORIENTED
CROSS-SECTION (B-B')
Part 1 of 2
Prepared For:
Uranium Energy Corp
MICHAEL G. BIDE
GEOLOGY
2/19/08

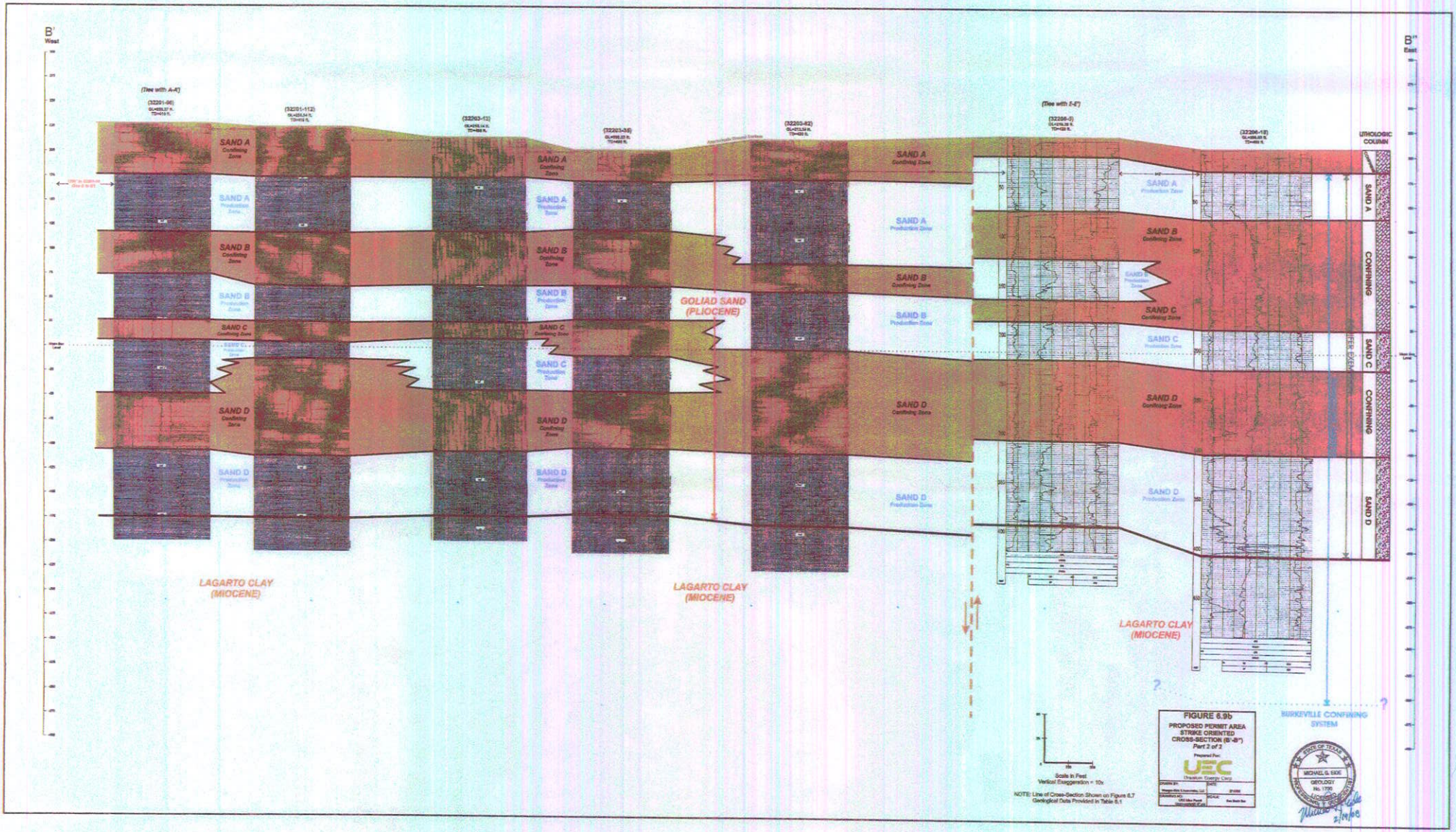
B'
West
B''
East
(Tie with A-A')
(Tie with E-E')
SAND A
Confining Zone
SAND A
Production Zone
SAND B
Confining Zone
SAND B
Production Zone
SAND C
Confining Zone
SAND C
Production Zone
SAND D
Confining Zone
SAND D
Production Zone
GOLIAD SAND
(PLIOCENE)
LAGARTO CLAY
(MIOCENE)
LITHOLOGIC COLUMN
CONFINING
SAND A
SAND C
SAND D
BURKEVILLE CONFINING SYSTEM
Scale in Feet
Vertical Exaggeration = 10x
NOTE: Line of Cross-Section Shown on Figure 6.7
Geological Data Provided in Table 6.1
FIGURE 6.9b
PROPOSED PERMIT AREA
STRIKE ORIENTED
CROSS-SECTION (B'-B'')
Part 2 of 2
Prepared For:
Uranium Energy Corp.
STATE OF TEXAS
MICHAEL G. EIDE
GEOLOGY
No. 1720
LICENSED
PROFESSIONAL GEOLOGIST
2/14/08

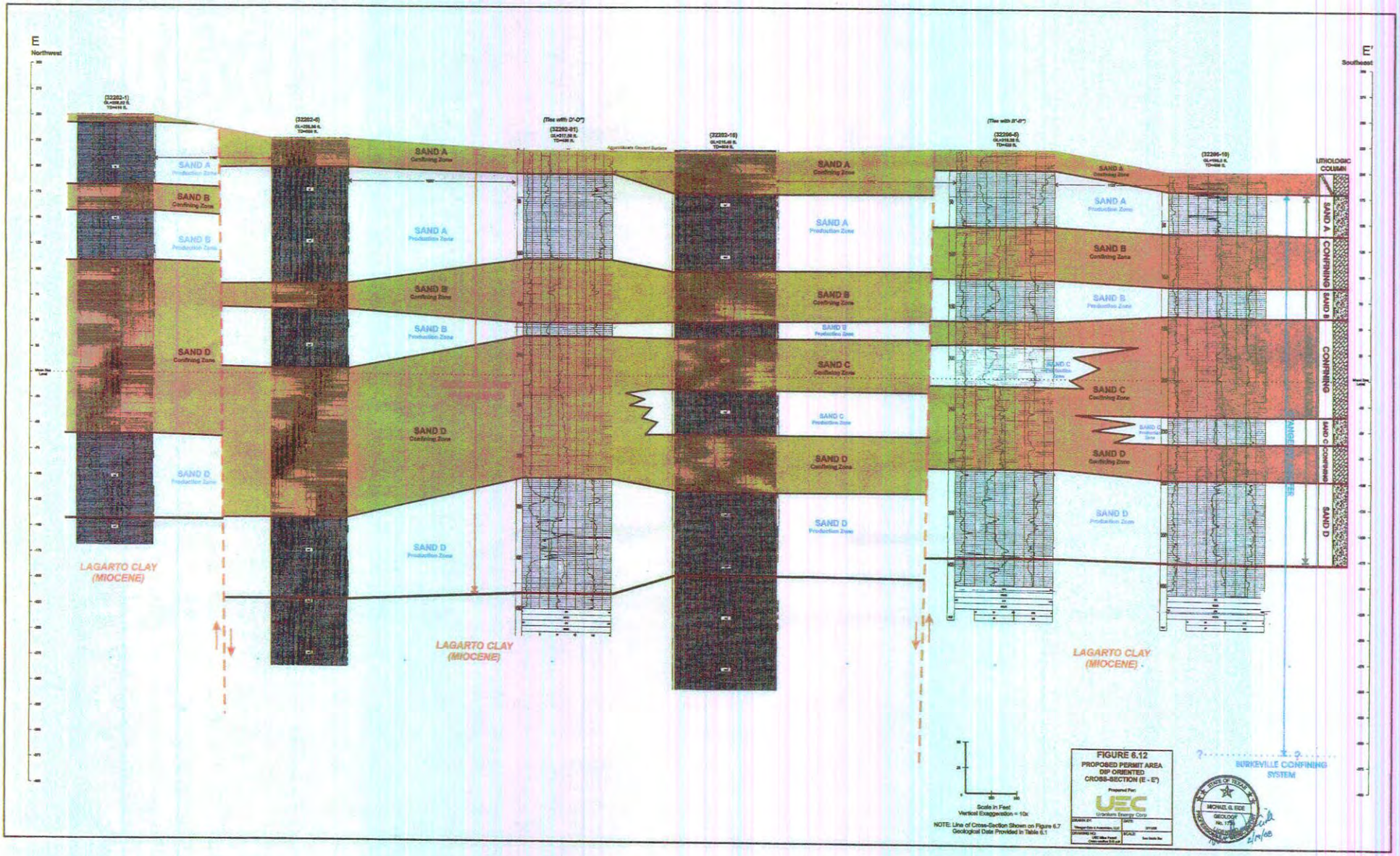
E
Northwest
E'
Southeast
SAND A
Confining Zone
SAND B
Confining Zone
SAND C
Confining Zone
SAND D
Confining Zone
SAND A
Production Zone
SAND B
Production Zone
SAND C
Production Zone
SAND D
Production Zone
LITHOLOGIC COLUMN
LAGARTO CLAY
(MIOCENE)
BURKEVILLE CONFINING SYSTEM
Scale in Feet
Vertical Exaggeration = 10x
NOTE: Line of Cross-Section Shown on Figure 6.7
Geological Data Provided in Table 6.1
FIGURE 6.12
PROPOSED PERMIT AREA
DIP ORIENTED
CROSS-SECTION (E - E')
Prepared For:
UEC
Uranium Energy Corp
STATE OF TEXAS
MICHAEL G. EIDE
GEOLOGY
No. 1759
LICENSED
PROFESSIONAL
2/14/08