The Exploratory Wells in Goliad County

Jose Torres to: Stacey Dwyer, Philip Dellinger, Ray Leissner 09/07/2012 12:14 PM

From: Jose Torres/R6/USEPA/US

To: Stacey Dwyer/R6/USEPA/US@EPA, Philip Dellinger/R6/USEPA/US@EPA, Ray Leissner/R6/USEPA/US@EPA

Good morning:

FYI: The attached contains a listing of exploratory wells drilled by UEC in the Goliad Project area, as well as list of the wells that were cased and may become part of the mining operations in PA-1. Locations for these wells are provided in "Northing" and "Easting" format, which means that we might potentially be able to show them on a map.

This attached document, as you can see, provides no details on the plugging work that may have been performed in each one of these wells. Hopefully, this will be a start towards resolving Sam's concern with the lack of data on these exploratory wells. I have estimated the well count at around 500 or more. I hope to have an exact count following the conversion of the ".pdf" files into Excel files.

Please let me know if you have questions on this. Thanks,

JETorres

120907RRCdocUECsExploration&waterWellsDrilledAtGoliadSite_01.pdf

00630.pdf

VICTOR G. CARRILLO, *CHAIRMAN*
ELIZABETH A. JONES, *COMMISSIONER*
MICHAEL L. WILLIAMS, *COMMISSIONER*

LINDIL C. FOWLER, JR., *GENERAL COUNSEL*
MARY ROSS MCDONALD, *MANAGING DIRECTOR*
SPECIAL COUNSEL SECTION

RAILROAD COMMISSION OF TEXAS

OFFICE OF GENERAL COUNSEL

February 12, 2010

RECEIVED
Fed tx
FEB 15 2010

Mani Nezami
Blackburn & Carter, PC
4709 Austin St.
Houston, Texas 77004

RE: Public Information Request filed February 2, 2010; Certified Copies of Plugging Affidavits

Dear Mr. Nezami:

Enclosed, please find the existing, available information responsive to the above-referenced request

. We have included a set of certified copies of the complete plugging affidavit with attachments and a working set of the information that you requested be pulled from the complete file.

Please contact me at any time at the address or fax number printed below, by e-mail at karen.sanchez@rrc.state.tx.us or by phone on my direct line at (512) 463-6947, if you have questions or require information from the Commission in the future.

Sincerely,

Karen Sanchez
Legal Assistant
Special Counsel Section

/kss
Enclosures

Uranium Energy Corp

August 26, 2009

Mr. Melvin B. Hodgkiss, Director
Railroad Commission of Texas
Surface Mining and Reclamation Division
P.O. Box 12967
Austin, TX 78711-2967

Railroad Commission of Texas
RECEIVED
AUG 2 7 2009
Surface Mining Division

Sent Via FedEx

RE: Revised 2008-2009 Plugging Affidavit
Uranium Exploration Permit No. 123b

Dear Mr. Hodgkiss:

This is in response to your letter dated August 6, 2009. UEC is submitting a revised plugging affidavit for the February 6, 2008 – February 6, 2009 permit year for Uranium Exploration Permit No. 123b. This revised plugging affidavit addresses all of the concerns expressed in your August 6, 2009 letter.

Regarding your concern that certain wells were not cased with 48 hours of being drilled, we have checked our records and it appears that the entries in the table were made in error. The dates that were used were the date when the hole was logged, but because these are cased wells, there are additional steps in the drilling process after the hole is initially logged. The borehole has to be reamed out to a diameter that is compatible to the size of casing and then the driller has to set the casing to desired depth. A revised table showing drilling and casing dates is attached to the plugging affidavit. In addition, we've attached the records proving up these corrected dates to the plugging affidavit.

In response to your comment that the site map does not contain a Texas State Plane coordinate (NAD27) grid, we have attached an updated map containing the required grid and identifying the boreholes and cased wells by Borehole/Well ID presented in a larger scale for ease of reading.

If you have any questions or need more information regarding this response please feel free to contact me. Your attention in this matter is appreciated.

Sincerely,

Uranium Energy Corporation

Josh Leftwich
Environmental Manager

Attach: Plugging Affidavit

400 Mann St. Suite 900
Corpus Christ, TX 78401

Phone 361-991-9720
Fax 361-991-9724

AFFIDAVIT OF JON POLLOCK

THE STATE OF TEXAS §
§
COUNTY OF NUECES §

BEFORE ME, the undersigned authority, on this day personally appeared JON POLLOCK, who, being by me duly sworn, deposes and states as follows:

1. My name is Jon Pollock. My business address is 400 Mann St. Suite 900, Corpus Christi, TX 78401. I am over eighteen years of age, of sound mind, have never been convicted of a felony or crime of moral turpitude, and am fully competent to make this affidavit.

2. I am an Exploration Geologist with Uranium Energy Corporation. A table showing the dates boreholes were drilled and plugged is attached hereto as Exhibit A. A table showing the cased wells drilled and cased is attached as Exhibit B. Attached as Exhibit C is a map showing the locations of the boreholes and wells. Attached as Exhibit D are records showing the dates that cased wells were drilled and cased.

3. I have personal knowledge of and have inspected all boreholes drilled, plugged and reclaimed during the February 6, 2008- February 6, 2009 term by or on behalf of UEC under Permit No. 123b.

4. To my knowledge the plugging and reclamation requirements for all exploration holes drilled and reclaimed during the February 6, 2008- February 6, 2009 term by or on behalf of UEC under Permit No. 123b have been satisfied.

FURTHER AFFIANT SAYETH NOT.

JON POLLOCK

SUBSCRIBED AND SWORN to before me on this the 21st day of August 2009, to certify which witness my hand and seal of office.

NELDA R. LEAL
Notary Public
STATE OF TEXAS
My Comm. Exp. 09/26/2010

NOTARY PUBLIC IN AND
FOR THE STATE OF TEXAS
MY COMMISSION EXPIRES: 9-26-2010

Exhibit D

Permit 123b

Drilling and Plugging Data

(Exhibit A)

[illegible]	[illegible]	[illegible]	[illegible]	[illegible]	[illegible]	[illegible]
30892-135	2/7/2008	2/8/2008	450	13504538.3170	2496314.5095	224.2951
32199-18	2/7/2008	2/7/2008	500	13491737.6490	2503040.6640	201.6940
32199-19	2/7/2008	2/8/2008	420	13491351.3320	2503041.6000	208.1570
32199-25	2/7/2008	2/8/2008	430	13491353.2070	2503440.2560	203.0750
32199-26	2/7/2008	2/8/2008	435	13490953.8320	2503441.5590	207.1560
P1-07-1-12	2/7/2008	2/8/2008	500	13505431.2740	2502005.8360	199.9420
32202-217	2/8/2008	2/8/2008	450	13503887.8910	2496934.7000	213.0830
30892-134	2/11/2008	2/11/2008	450	13504501.9480	2496234.6343	227.0297
32199-12	2/11/2008	2/12/2008	430	13491747.3290	2502692.1860	203.0580
32199-13	2/11/2008	2/12/2008	425	13491354.6680	2502641.1750	209.4780
32199-24	2/11/2008	2/12/2008	430	13491751.7660	2503445.9950	199.1890
32199-27	2/11/2008	2/12/2008	435	13490551.8500	2503446.0430	210.6720
P1-07-2-12	2/11/2008	2/12/2008	500	13505411.8831	2502416.5454	199.9582
32199-34	2/12/2008	2/13/2008	430	13490549.8890	2503840.1330	207.5760
32202-216	2/12/2008	2/12/2008	455	13503881.8810	2497133.6302	212.5068
30892-137	2/13/2008	2/15/2008	140	13503828.8560	2495641.3430	244.3850
32199-11	2/13/2008	2/13/2008	432	13492131.5510	2502645.5940	201.0540
32199-30	2/13/2008	2/13/2008	432	13492151.1870	2503838.8800	196.0570
32199-31	2/13/2008	2/14/2008	430	13491719.2090	2503859.5650	197.1390
32199-33	2/13/2008	2/14/2008	430	13490952.0710	2503845.3850	204.3320
32202-218	2/13/2008	2/13/2008	450	13503880.7240	2497240.4640	213.8030
P1-07-3-8	2/13/2008	2/14/2008	500	13504996.3410	2502758.8375	197.6423
30892-133	2/14/2008	2/15/2008	452	13504367.3300	2496162.7520	230.8750
32199-29	2/14/2008	2/15/2008	442	13492554.1020	2503838.3140	201.5030
32202-220	2/14/2008	2/14/2008	451	13504615.6800	2496943.8280	218.7624
P1-07-1-16	2/14/2008	2/15/2008	500	13505830.7429	2502010.6766	194.8326
32199-16	2/15/2008	2/15/2008	442	13492581.2300	2503019.1670	199.6210
32199-17	2/15/2008	2/15/2008	432	13492153.7210	2503043.8110	196.6520
32199-23	2/15/2008	2/15/2008	410	13492150.8480	2503438.3370	198.1260
32199-28	2/18/2008	2/18/2008	232	13492553.0280	2503744.3790	202.1910
30892-136	2/19/2008	2/19/2008	230	13503715.5720	2495591.7397	244.8259
32199-22	2/19/2008	2/19/2008	230	13492548.4080	2503440.1280	204.1650
32199-7	2/19/2008	2/19/2008	230	13492899.1050	2503844.2770	206.1110
32202-219	2/19/2008	2/20/2008	452	13504617.2660	2496849.1695	221.6363
32206-53	2/19/2008	2/19/2008	475	13502323.7310	2500823.7238	208.0199
30892-132	2/20/2008	2/20/2008	115	13503302.7940	2494896.2688	253.3827
32199-35	2/20/2008	2/21/2008	420	13492724.6940	2503841.2540	204.2240
32206-52	2/20/2008	2/21/2008	475	13502428.7190	2500721.0164	210.3549
P1-07-1-20	2/20/2008	2/20/2008	500	13506221.5177	2502026.2994	191.4861
P2-07-24	2/20/2008	2/20/2008	480	13500668.4810	2504103.0260	189.7880
30898-40	2/21/2008	2/21/2008	360	13503500.7340	2494413.4320	251.4080
32199-32	2/21/2008	2/21/2008	240	13492551.7730	2503246.1890	203.1970
32199-37	2/21/2008	2/21/2008	240	13492651.6870	2503576.1160	205.0240
32202-226	2/21/2008	2/21/2008	450	13504519.6890	2496431.6628	221.7144
32206-50	2/21/2008	2/21/2008	470	13502483.1450	2500959.2134	203.3575
P1-07-JN16	2/21/2008	2/21/2008	480	13506148.7580	2502842.6328	180.1846

Permit 123b

Drilling and Plugging Data

30898-41	2/25/2008	2/26/2008	360	13503549.3200	2494320.6500	254.7900
P2-07-29	2/25/2008	2/25/2008	480	13503639.8270	2504295.3170	209.4050
32199-38	2/26/2008	2/26/2008	240	13492904.5240	2503693.5310	207.8070
32202-227	2/26/2008	2/26/2008	450	13503764.4390	2496383.4878	227.9592
P1-07-JN18	2/26/2008	2/26/2008	480	13506636.1860	2502013.1570	185.1200
30898-42	2/27/2008	2/28/2008	352	13503634.9440	2494381.6860	256.3940
32199-36	2/27/2008	2/27/2008	240	13492555.1800	2504041.3440	199.8430
32202-221	2/27/2008	2/27/2008	280	13503844.9260	2497754.6710	215.6150
32206-49	2/27/2008	2/28/2008	510	13502541.3960	2501102.6501	210.6205
32206-51	2/27/2008	2/27/2008	470	13502605.8330	2501237.3403	205.1510
P1-07-JN17	2/27/2008	2/28/2008	480	13506575.8926	2502833.1635	176.3854
P2-07-28	2/27/2008	2/28/2008	482	13503859.5810	2504507.8563	201.2120
32202-233	2/28/2008	2/28/2008	450	13504720.4830	2496732.4950	222.4870
P1-07-2-16	2/28/2008	2/28/2008	484	13505802.5773	2502398.7098	190.0205
P2-07-34	2/28/2008	2/29/2008	480	13503433.4830	2504514.7149	205.9935
P1-07-JN19	2/29/2008	2/29/2008	480	13506191.6334	2502423.7373	179.1760
P2-07-30	2/29/2008	2/29/2008	480	13503830.3160	2505198.3570	181.6610
P2-07-32	2/29/2008	2/29/2008	480	13503605.5440	2505058.7481	182.5947
P2-07-38	2/29/2008	2/29/2008	480	13503864.0580	2504874.3090	188.1200
32201-N306	3/3/2008	3/3/2008	415	13503058.0630	2495791.5526	235.8181
32202-234	3/3/2008	3/4/2008	450	13504704.0720	2496825.8970	223.4560
P1-07-JN24	3/3/2008	3/4/2008	500	13504519.3313	2503940.7593	193.1393
32202-228	3/4/2008	3/5/2008	493	13503724.4650	2496636.3460	221.9280
P1-07-JN25	3/4/2008	3/4/2008	500	13504901.6182	2503961.3186	184.5592
P2-07-31	3/4/2008	3/5/2008	480	13503622.4890	2504714.4770	196.5290
P1-07-JN27	3/5/2008	3/6/2008	503	13505311.5055	2503975.6278	175.2742
32202-229	3/6/2008	3/6/2008	455	13503717.7350	2496838.4600	217.3570
P2-07-33	3/6/2008	3/6/2008	540	13503399.8950	2504814.8600	195.9330
P1-07-JN33	3/13/2008	3/14/2008	520	13505178.1000	2504312.9100	182.9060
32202-236	3/14/2008	3/14/2008	450	13504595.9900	2496435.4900	219.6200
P1-07-JN28	3/14/2008	3/14/2008	500	13505763.1670	2504028.9810	172.9230
P1-07-JN32	3/17/2008	3/18/2008	450	13504906.2400	2504385.2710	190.5770
P1-07-JN35	3/17/2008	3/18/2008	512	13505191.5210	2504850.7032	183.8913
32202-235	3/19/2008	3/20/2008	450	13504732.2090	2496644.8250	221.0430
P1-07-JN34	3/19/2008	3/19/2008	450	13505496.5730	2504421.3220	173.1880
P1-07-JN36	3/19/2008	3/19/2008	460	13505497.6250	2504879.9980	169.4660
P1-07-JN10	3/20/2008	3/20/2008	500	13505433.0640	2503019.5520	191.4210
P1-07-JN21	3/24/2008	3/25/2008	450	13504561.0140	2503188.0440	204.9170
32202-237	3/25/2008	3/25/2008	450	13503620.4873	2496379.9469	226.8382
P2-07-36	3/25/2008	3/25/2008	480	13503052.7495	2504934.1238	200.0569
32202-230	3/26/2008	3/26/2008	450	13503597.8880	2497103.8030	211.9600
32202-239	3/26/2008	3/26/2008	450	13503875.3010	2496828.8884	216.0186
32202-231	3/27/2008	3/27/2008	450	13503681.0100	2497411.4600	210.8900
32206-54	3/27/2008	3/27/2008	460	13503285.9600	2499894.3380	212.2180
32208-59	3/27/2008	3/27/2008	450	13503814.8800	2500409.4300	206.6370
32202-232	3/28/2008	3/28/2008	460	13503662.8600	2497644.8800	211.7800
32208-60	3/28/2008	3/28/2008	540	13505709.3900	2501407.5950	190.7430

Permit 123b

Drilling and Plugging Data

[illegible]	[illegible]	[illegible]	[illegible]	[illegible]	[illegible]	[illegible]
32202-223	4/1/2008	4/1/2008	450	13503702.7200	2498799.9380	221.3070
32202-224	4/1/2008	4/1/2008	460	13503550.9210	2498790.2620	220.9730
32202-222	4/2/2008	4/2/2008	460	13503851.8770	2498808.4100	221.0410
32202-225	4/3/2008	4/3/2008	460	13503776.9100	2499239.7310	217.4710
32202-249	4/3/2008	4/4/2008	400	13503753.9420	2498124.7140	217.1740
32202-250	4/4/2008	4/4/2008	420	13504015.8050	2497942.1050	217.7960
32202-247	4/7/2008	4/8/2008	450	13505088.0240	2497479.4940	234.8380
32202-245	4/8/2008	4/8/2008	450	13505238.7160	2497487.9940	237.2010
P1-07-JN43	4/9/2008	4/9/2008	500	13505357.4080	2503783.7990	180.4080
32202-248	4/10/2008	4/10/2008	410	13504080.3220	2498148.3970	218.1190
P1-07-JN44	4/10/2008	4/10/2008	500	13505239.3810	2504153.7970	182.4010
P1-07-JN45	4/10/2008	4/11/2008	500	13505416.2660	2503977.7190	179.0010
32199-39	4/11/2008	4/11/2008	460	13492757.3830	2504961.1150	194.1130
P1-07-JN46	4/14/2008	4/15/2008	480	13505658.2160	2505218.7860	169.7700
32202-241	4/15/2008	4/15/2008	410	13504052.3570	2497541.7170	220.3890
32199-40	4/16/2008	4/16/2008	425	13492387.8000	2504925.1780	191.7560
32202-242	4/16/2008	4/16/2008	410	13504162.5100	2497353.5060	219.3440
P1-07-JN50	4/16/2008	4/16/2008	500	13505265.9470	2505188.9880	167.2800
32199-41	4/17/2008	4/18/2008	400	13492848.6200	2504318.7250	202.2310
32202-244	4/17/2008	4/17/2008	440	13504783.8140	2497001.3990	228.1420
P1-07-JN48	4/17/2008	4/17/2008	462	13504446.4200	2505167.3600	178.3900
P1-07-JN26	4/18/2008	4/18/2008	500	13504938.4310	2503562.9680	192.3430
32199-CBP-1	4/21/2008	4/22/2008	205	13492899.2860	2503829.5358	206.3684
32202-240	4/21/2008	4/21/2008	410	13504084.1680	2497246.5860	217.5960
32202-243	4/22/2008	4/22/2008	420	13504190.4860	2497144.4720	217.8410
32202-246	4/22/2008	4/22/2008	455	13505053.4320	2497272.9770	235.3770
32206-CDP-1	4/22/2008	4/23/2008	408	13502648.4360	2501381.9020	209.5020
P1-07-JN47	4/22/2008	4/22/2008	482	13504053.6690	2505099.7730	180.0210
32199-CBP-2	4/23/2008	4/23/2008	208	13492896.4409	2503853.8545	206.3798
32202-238	4/23/2008	4/23/2008	400	13503616.3440	2496635.4640	221.8740
P1-07-JN51	4/23/2008	4/23/2008	502	13505150.3970	2503972.5900	184.8860
32202-253	4/25/2008	4/25/2008	440	13505008.6420	2497380.5940	234.7610
32208-CDP-1	4/25/2008	4/25/2008	390	13503781.2200	2500406.9800	206.9650
P1-07-CDP-1	4/25/2008	4/25/2008	287	13505366.7400	2503189.7900	184.7500
P1-07-JN41	4/25/2008	4/25/2008	500	13506993.1890	2503593.8890	158.9170
P1-07-JN42	4/25/2008	4/25/2008	502	13507379.1330	2503681.8750	160.0550
32202-251	4/29/2008	4/29/2008	440	13504681.9210	2496551.9970	218.7730
32202-254	4/29/2008	4/29/2008	405	13503798.7100	2497138.2670	210.1260
P1-07-CDP-2	4/29/2008	4/29/2008	307	13505309.7700	2503970.5800	181.5800
32202-252	4/30/2008	4/30/2008	440	13504598.5420	2496622.4210	217.5890
32202-CAP-1	4/30/2008	4/30/2008	120	13504509.2100	2496747.1960	221.7220
32202-CDP-1	4/30/2008	4/30/2008	379	13503908.8400	2496402.4460	226.6550
32199-42	5/1/2008	5/1/2008	400	13491970.5780	2504854.5950	192.2150
32201-CBP-1	5/1/2008	5/2/2008	228	13501702.1430	2495744.5550	237.6870
32201-N322	5/1/2008	5/1/2008	410	13502663.9060	2494734.7940	231.0720
32201-N311	5/2/2008	5/2/2008	412	13503063.4910	2495051.4130	244.5940
32201-N319	5/2/2008	5/2/2008	414	13503017.7560	2494505.8460	239.5890

Permit 123b

Drilling and Plugging Data

[illegible]	[illegible]	[illegible]	[illegible]	[illegible]	[illegible]	[illegible]
32199-CBP-3	5/5/2008	5/5/2008	205	13492910.8269	2503839.8053	206.3337
32201-N313	5/5/2008	5/6/2008	410	13503172.7540	2494979.2550	248.7910
32201-N317	5/8/2008	5/8/2008	330	13503047.8210	2494633.7350	243.1890
32201-N318	5/9/2008	5/9/2008	65	13503083.8730	2494551.4050	241.9890
30892-138	5/15/2008	5/16/2008	330	13503496.3250	2494796.3180	256.7780
30892-139	5/15/2008	5/15/2008	340	13503405.0500	2494837.8960	255.6240
30892-142	5/16/2008	5/16/2008	340	13503320.5010	2494606.7870	251.1760
30892-140	5/20/2008	5/20/2008	360	13503397.6370	2494707.4200	254.1220
30892-141	5/20/2008	5/20/2008	340	13503420.2350	2494576.6330	252.7670
30892-144	5/21/2008	5/21/2008	360	13504068.5160	2494695.6660	261.9390
30898-43	5/21/2008	5/21/2008	350	13503421.8130	2494445.6630	249.6200
32201-N312	5/21/2008	5/21/2008	410	13503166.6110	2495084.6840	246.1720
32201-N314	5/22/2008	5/22/2008	420	13502861.4700	2495035.4990	238.7460
32201-N316	5/22/2008	5/22/2008	412	13503023.3750	2494886.7600	244.0850
30898-44	5/23/2008	5/23/2008	340	13503519.4710	2494024.1840	251.1310
30898-45	5/23/2008	5/23/2008	340	13503319.0640	2494413.1990	246.3370
32201-N308	5/23/2008	5/23/2008	415	13503551.8020	2495872.5760	233.2440
32201-N315	5/27/2008	5/28/2008	420	13502917.3920	2494961.9530	240.4950
30892-143	5/28/2008	5/28/2008	336	13503305.4500	2494764.7300	252.8180
32201-N307	5/28/2008	5/28/2008	400	13503455.2250	2496631.9560	220.5480
32201-N310	5/28/2008	5/28/2008	225	13503572.5710	2495455.3430	245.6020
33100-1	5/28/2008	5/28/2008	500	13502514.0540	2505133.4580	202.4720
33100-3	5/28/2008	5/28/2008	480	13502494.6030	2506225.1550	187.4080
32201-N309	5/29/2008	5/29/2008	420	13503408.1820	2495411.8230	242.2380
33100-4	5/29/2008	5/29/2008	480	13502519.2680	2506726.7540	181.9640
33100-2	5/30/2008	5/30/2008	500	13502518.1650	2505661.6360	198.6150
33100-5	5/30/2008	5/30/2008	480	13503094.3010	2505680.9360	196.1160
33100-6	5/30/2008	5/30/2008	480	13502958.5540	2506881.0020	187.5820
33100-7	5/30/2008	5/30/2008	480	13502793.9750	2505961.7470	193.4840
33100-8	6/2/2008	6/2/2008	480	13503932.5050	2506020.9860	172.8680
33100-9	6/2/2008	6/3/2008	500	13504166.2660	2505834.0090	171.3450
33100-10	6/3/2008	6/3/2008	485	13503666.7950	2505721.4500	187.2500
33100-11	6/3/2008	6/3/2008	479	13503107.1460	2505107.4410	194.5150
33100-12	6/3/2008	6/3/2008	480	13503631.0250	2506268.9190	177.3630
33100-13	6/3/2008	6/4/2008	480	13503388.5430	2505417.0640	188.6420
33100-14	6/4/2008	6/4/2008	480	13504394.4090	2505601.1220	169.2840
33100-15	6/5/2008	6/5/2008	480	13503337.3860	2506543.7060	188.4300
33100-16	6/5/2008	6/5/2008	480	13504731.9280	2507434.2150	167.5080
33100-17	6/5/2008	6/5/2008	480	13503882.4340	2507129.7370	166.6750
33100-18	6/5/2008	6/5/2008	480	13503607.1430	2506827.0540	175.5240
33100-19	6/5/2008	6/5/2008	480	13504709.0540	2506863.6930	167.7410
33100-20	6/6/2008	6/6/2008	480	13503031.6060	2506233.2710	184.1510
33100-21	6/6/2008	6/6/2008	480	13504146.5700	2507415.8420	167.8000
33100-22	6/6/2008	6/6/2008	480	13505281.7300	2506957.2580	168.5950
33100-23	6/6/2008	6/6/2008	480	13505007.5090	2507188.7020	168.7270
33100-24	6/9/2008	6/10/2008	485	13505245.1490	2505779.9630	167.3380
32199-44	6/10/2008	6/10/2008	410	13491591.4500	2504878.5440	200.4430

Permit 123b

Drilling and Plugging Data

[illegible]	[illegible]	[illegible]	[illegible]	[illegible]	[illegible]	[illegible]
32199-45	6/10/2008	6/10/2008	440	13491195.4170	2504845.9770	210.2470
33100-25	6/10/2008	6/10/2008	480	13504297.0510	2506481.1500	166.3940
33100-26	6/10/2008	6/10/2008	480	13505579.4080	2505852.2670	169.5170
32199-43	6/11/2008	6/11/2008	420	13490046.1060	2504767.2930	207.5080
32199-46	6/11/2008	6/11/2008	410	13492896.2980	2503282.4420	208.8780
33100-27	6/11/2008	6/11/2008	475	13502808.2410	2505118.9720	199.8090
P1-07-JN49	6/11/2008	6/11/2008	480	13504863.9340	2505532.3050	165.8190
33100-28	6/12/2008	6/12/2008	480	13503101.7180	2505389.5830	190.0020
33101-1	6/12/2008	6/13/2008	500	13499360.2890	2505939.7520	189.1480
33101-2	6/12/2008	6/13/2008	500	13499358.4570	2506234.3820	193.5980
33100-29	6/13/2008	6/13/2008	480	13503182.6380	2505191.6760	189.8490
33103-2	6/13/2008	6/13/2008	500	13485628.1493	2507025.5721	180.9862
33101-3	6/17/2008	6/17/2008	500	13500736.6650	2506370.1840	193.1460
P2-07-20	6/17/2008	6/17/2008	490	13499710.9739	2504343.4908	182.1517
33101-4	6/18/2008	6/18/2008	470	13500736.4029	2506619.6271	196.0816
P2-07-22	6/18/2008	6/18/2008	430	13500065.7094	2504394.6244	191.6960
33101-5	6/19/2008	6/19/2008	450	13497791.1016	2507680.6639	160.6609
33101-6	6/20/2008	6/20/2008	700	13498542.3951	2507605.6399	176.7345
33101-7	6/20/2008	6/20/2008	450	13498065.2761	2507282.3591	159.7822
33102-1	6/24/2008	6/24/2008	450	13498613.6135	2503281.7894	171.1599
33102-2	6/24/2008	6/24/2008	450	13497949.3161	2503265.6429	171.1642
33102-3	6/25/2008	6/25/2008	450	13498745.8183	2505187.6602	166.9624
33102-4	6/25/2008	6/25/2008	430	13498168.9133	2505156.4013	161.0662
33102-5	6/26/2008	6/26/2008	400	13497694.0319	2505214.2638	158.0407
33102-6	6/26/2008	6/26/2008	400	13497864.4465	2504294.6677	163.7472
33102-7	6/27/2008	6/27/2008	400	13498290.5801	2503289.3565	171.7204
P2-07-40	7/1/2008	7/1/2008	500	13502522.2702	2504493.8416	205.1385
P2-07-39	7/2/2008	7/2/2008	500	13502535.4284	2504764.1461	205.2952
33100-30	7/3/2008	7/3/2008	500	13504857.1939	2508189.7946	166.1122
33100-31	7/3/2008	7/3/2008	480	13504470.1530	2508352.9755	164.2356
32202-256	7/7/2008	7/8/2008	400	13505136.1080	2496831.4256	233.1976
32202-255	7/8/2008	7/8/2008	400	13504899.0162	2496519.9156	223.6128
33103-1	7/11/2008	7/11/2008	710	13486294.2954	2507071.8290	186.2180
32202-257	7/14/2008	7/15/2008	440	13504005.5058	2498522.6704	221.2388
30892-148	7/15/2008	7/15/2008	150	13503343.3600	2495237.4800	245.6780
30892-146	7/16/2008	7/16/2008	150	13504225.1400	2495892.9800	240.5890
30892-147	7/17/2008	7/17/2008	150	13504381.8900	2496074.7800	232.9450
33103-3	7/17/2008	7/17/2008	1000	13484481.2559	2507957.7589	214.6305
30892-145	7/18/2008	7/18/2008	150	13503816.3700	2495647.6200	244.1050
32202-258	7/18/2008	7/18/2008	150	13503950.2027	2496629.4752	220.6762
30898-46	7/22/2008	7/22/2008	700	13505313.0800	2492950.9800	260.6180
32201-N321	7/22/2008	7/22/2008	337	13502876.1453	2494056.7568	242.4212
32201-N323	7/23/2008	7/23/2008	420	13502588.5412	2494945.0539	231.7286
32202-259	7/28/2008	7/28/2008	155	13504370.2029	2497363.0158	225.0832
32202-260	7/28/2008	7/29/2008	150	13504911.4286	2497591.8256	231.4769
32202-264	7/28/2008	7/28/2008	148	13505095.8462	2497667.1904	233.6565
32202-263	7/29/2008	7/29/2008	150	13505094.3083	2497770.1967	232.2354

Permit 123b

Drilling and Plugging Data

[illegible]	[illegible]	[illegible]	[illegible]	[illegible]	[illegible]	[illegible]
32201-N330	7/31/2008	7/31/2008	300	13501377.2235	2495422.4947	235.3687
PTW-13A	8/6/2008	8/6/2008	120	13501777.5400	2496113.5400	232.8500
32201-N328	8/7/2008	8/7/2008	300	13502086.4808	2495475.8287	234.5792
32201-CBP-2	8/8/2008	8/8/2008	187	13501776.7100	2496146.4600	232.1200
32201-N329	8/13/2008	8/14/2008	300	13501605.4800	2495620.1700	237.2100
32201-N329	8/13/2008	8/14/2008	300	13501605.4757	2495620.1674	237.2099
32201-N327	9/3/2008	9/3/2008	300	13502128.3133	2495369.0920	232.3017
32201-N325	9/4/2008	9/4/2008	300	13502633.5357	2494543.8571	230.4098
32201-N332	9/5/2008	9/5/2008	310	13500868.8238	2496089.2668	227.5718
32201-N338	9/8/2008	9/9/2008	300	13502211.2089	2495264.6476	230.2834
32201-N336	9/9/2008	9/9/2008	310	13502284.4089	2495209.1077	229.2217
32201-N337	9/10/2008	9/10/2008	300	13502247.9951	2495058.2761	226.1837

Permit No. 123B
Cased Well Table (Exhibit B)

Well ID	Northing	Easting	Surf. Elev., ft	Drill Date	Cased Date	Screen Interval	TD	Notes
BMW-18	13500721.615	2496522.856	222.94	2/11/2008	2/12/2008	165-185'	212'	cased well
BMW-17	13500719.907	2496151.356	224.98	2/12/2008	2/13/2008	163-183'	191'	cased well
BMW-15	13500950.847	2495515.978	237.69	2/14/2008	2/15/2008	181-201'	210'	cased well
BMW-16	13500861.232	2495853.480	230.59	2/14/2008	2/14/2008	177-197'	206'	cased well
BMW-13	13501121.436	2494839.922	223.53	2/18/2008	2/18/2008	160-180'	188'	cased well
BMW-14	13500997.051	2495153.211	232.50	2/18/2008	2/20/2008	168-188'	206'	cased well
BMW-12	13501311.903	2494579.218	215.20	2/19/2008	2/19/2008	145-165'	180'	cased well
BMW-11	13501663.945	2494382.812	215.23	2/20/2008	2/21/2008	147-167'	183'	cased well
BMW-10	13502000.343	2494282.223	225.48	2/25/2008	2/27/2008	165-185'	194'	cased well
BMW-9	13502360.153	2494417.262	230.79	2/27/2008	2/28/2008	168-188'	197'	cased well
BMW-8	13502562.657	2494669.067	228.91	2/28/2008	2/29/2008	165-185'	195'	cased well
BMW-7	13502597.063	2495027.944	232.57	3/3/2008	3/3/2008	170-190'	199'	cased well
BMW-6	13502585.776	2495377.489	234.74	3/4/2008	3/4/2008	172-192'	201'	cased well
BMW-5	13502635.076	2495761.546	236.11	3/5/2008	3/6/2008	175-195'	204'	cased well
BMW-4	13502788.618	2496032.999	233.63	3/13/2008	3/13/2008	164-184'	193'	cased well
BMW-3	13502806.611	2496377.021	228.99	3/13/2008	3/14/2008	176-196'	205'	cased well
BMW-1	13502273.012	2496794.854	228.51	3/17/2008	3/18/2008	167-187'	209'	cased well
BMW-2	13502590.564	2496641.449	228.93	3/17/2008	3/18/2008	178-198'	206'	cased well
BMW-22	13501933.294	2496881.000	227.75	3/19/2008	3/19/2008	180-200'	208'	cased well
BMW-21	13501585.766	2496911.474	226.93	3/24/2008	3/24/2008	178-198'	206'	cased well
BMW-19	13500972.014	2496789.161	225.39	3/25/2008	3/26/2008	171-191'	218'	cased well
BMW-20	13501341.528	2496809.596	226.84	3/25/2008	3/25/2008	167-187'	200'	cased well
PTW-6	13501426.345	2496344.253	227.71	3/26/2008	3/27/2008	178-198'	206'	cased well
PTW-4	13501522.950	2496134.828	231.53	3/27/2008	3/28/2008	180-200'	208'	cased well
PTW-3	13501638.446	2495814.346	236.63	3/31/2008	3/31/2008	178-198'	210'	cased well
PTW-5	13502009.431	2496180.851	232.84	3/31/2008	3/31/2008	179-199'	207'	cased well
OMW-3	13501610.428	2495177.502	226.84	4/1/2008	4/2/2008	80-100'	106'	cased well
PTW-1	13501941.297	2495071.052	224.13	4/1/2008	4/1/2008	160-180'	190'	cased well
PTW-2	13501781.023	2495458.761	233.77	4/1/2008	4/1/2008	182-202'	211'	cased well
OMW-1	13501991.420	2494927.438	221.46	4/2/2008	4/2/2008	70-90'	96.5'	cased well
OMW-5	13501585.099	2495522.062	235.46	4/2/2008	4/2/2008	93-113'	119.8'	cased well
OMW-7	13501547.527	2495899.796	235.34	4/2/2008	4/2/2008	93-113'	119'	cased well
OMW-4	13501975.477	2495741.389	236.26	4/3/2008	4/3/2008	93-113'	119'	cased well
OMW-6	13502166.250	2496157.809	233.72	4/3/2008	4/3/2008	97-117'	123'	cased well
OMW-8	13501762.318	2496258.211	230.80	4/3/2008	4/3/2008	92-112'	119.1'	cased well
OMW-9	13501340.222	2496252.085	228.31	4/3/2008	4/3/2008	87-107'	113'	cased well
OMW-2	13501967.463	2495334.892	230.73	4/4/2008	4/4/2008	83-103'	110'	cased well
PT-DD	13502966.483	2494684.376	241.32	5/13/2008	5/13/2008	363-383'	413.8'	cased well
PT-CU	13503114.658	2494484.929	242.44	5/14/2008	5/14/2008	195-215'	240'	cased well
PT-BD	13502974.517	2494557.479	240.06	5/12/2008	5/14/2008	180-200'	220'	cased well
PT-AD	13503065.977	2494617.377	243.37	5/13/2008	5/13/2008	100-120'	130'	cased well
PT-AU	13503187.366	2494541.999	246.70	5/14/2008	5/14/2008	34-54'	60'	cased well
PT-BU	13503134.542	2494458.364	242.43	5/16/2008	5/16/2008	94-114'	140'	cased well
PTW-9	13501662.951	2495015.614	221.73	7/29/2008	7/30/2008	182-187'	206'	cased well
PTW-7	13501631.012	2496112.459	232.30	7/30/2008	7/31/2008	170-190'	201'	cased well
PTW-8	13501706.258	2495639.160	237.44	8/4/2008	8/5/2008	188-198'	216'	cased well

Well ID	Northing	Easting	Surf. Elev., ft	Drill Date	Cased Date	Screen Interval	TD	Notes
PTW-11	13501731.609	2495217.944	227.65	8/4/2008	8/5/2008	183-193'	206'	cased well
PTW-12	13501415.852	2496039.232	232.17	8/5/2008	8/6/2008	198-203'	215'	cased well
PTW-13	13501784.522	2496095.605	232.30	8/6/2008	8/7/2008	170-190'	216'	cased well
WW-2	13505362.202	2492958.926	261.28	8/12/2008	8/13/2008	330-355'	414.5'	cased well
CBP-1(PTW-14)	13501702.143	2495744.555	237.69	5/1/2008	5/2/2008	187.5-202.5'	228'	cased well
PTW-10	13501886.269	2495184.307	226.77	8/1/2008	8/1/2008	184-194'	210'	cased well
PT-L1	13502934.170	2494209.560	243.08	1/19-21/09	1/23/2009	343-353'	380'	cased well
PT-CD	13502944.360	2494578.647	239.61	5/6, 5/7/08	5/8/2008	245-265'	278'	cased well
PT-DU	13503162.783	2494562.184	245.77	5/13/2008	5/13/2008	292-312'	333'	cased well

Permit No. 123B
Cased Well Table (Exhibit B)

Well ID	Northing	Easting	Surf. Elev., ft	Drill Date	Cased Date	Screen Interval	TD	Notes
BMW-18	[redacted]			2/11/2008	2/12/2008	165-185'	212'	cased well
BMW-17				2/12/2008	2/13/2008	163-183'	191'	cased well
BMW-15				2/14/2008	2/15/2008	181-201'	210'	cased well
BMW-16				2/14/2008	2/14/2008	177-197'	206'	cased well
BMW-13				2/18/2008	2/18/2008	160-180'	188'	cased well
BMW-14				2/18/2008	2/20/2008	168-188'	206'	cased well
BMW-12				2/19/2008	2/19/2008	145-165'	180'	cased well
BMW-11				2/20/2008	2/21/2008	147-167'	183'	cased well
BMW-10				2/25/2008	2/27/2008	165-185'	194'	cased well
BMW-9				2/27/2008	2/28/2008	168-188'	197'	cased well
BMW-8				2/28/2008	2/29/2008	165-185'	195'	cased well
BMW-7				3/3/2008	3/3/2008	170-190'	199'	cased well
BMW-6				3/4/2008	3/4/2008	172-192'	201'	cased well
BMW-5				3/5/2008	3/6/2008	175-195'	204'	cased well
BMW-4				3/13/2008	3/13/2008	164-184'	193'	cased well
BMW-3				3/13/2008	3/14/2008	176-196'	205'	cased well
BMW-1				3/17/2008	3/18/2008	167-187'	209'	cased well
BMW-2				3/17/2008	3/18/2008	178-198'	206'	cased well
BMW-22				3/19/2008	3/19/2008	180-200'	208'	cased well
BMW-21				3/24/2008	3/24/2008	178-198'	206'	cased well
BMW-19				3/25/2008	3/26/2008	171-191'	218'	cased well
BMW-20				3/25/2008	3/25/2008	167-187'	200'	cased well
PTW-6				3/26/2008	3/27/2008	178-198'	206'	cased well
PTW-4				3/27/2008	3/28/2008	180-200'	208'	cased well
PTW-3				3/31/2008	3/31/2008	178-198'	210'	cased well
PTW-5				3/31/2008	3/31/2008	179-199'	207'	cased well
OMW-3				4/1/2008	4/2/2008	80-100'	106'	cased well
PTW-1				4/1/2008	4/1/2008	160-180'	190'	cased well
PTW-2				4/1/2008	4/1/2008	182-202'	211'	cased well
OMW-1				4/2/2008	4/2/2008	70-90'	96.5'	cased well
OMW-5				4/2/2008	4/2/2008	93-113'	119.8'	cased well
OMW-7				4/2/2008	4/2/2008	93-113'	119'	cased well
OMW-4				4/3/2008	4/3/2008	93-113'	119'	cased well
OMW-6				4/3/2008	4/3/2008	97-117'	123'	cased well
OMW-8				4/3/2008	4/3/2008	92-112'	119.1'	cased well
OMW-9				4/3/2008	4/3/2008	87-107'	113'	cased well
OMW-2				4/4/2008	4/4/2008	83-103'	110'	cased well
PT-DD				5/13/2008	5/13/2008	363-383'	413.8'	cased well
PT-CU				5/14/2008	5/14/2008	195-215'	240'	cased well
PT-BD				5/12/2008	5/14/2008	180-200'	220'	cased well
PT-AD				5/13/2008	5/13/2008	100-120'	130'	cased well
PT-AU				5/14/2008	5/14/2008	34-54'	60'	cased well
PT-BU				5/16/2008	5/16/2008	94-114'	140'	cased well
PTW-9				7/29/2008	7/30/2008	182-187'	206'	cased well
PTW-7				7/30/2008	7/31/2008	170-190'	201'	cased well
PTW-8				8/4/2008	8/5/2008	188-198'	216'	cased well

Well ID	Northing	Easting	Surf. Elev., ft	Drill Date	Cased Date	Screen Interval	TD	Notes
PTW-11	[redacted]			8/4/2008	8/5/2008	183-193'	206'	cased well
PTW-12				8/5/2008	8/6/2008	198-203'	215'	cased well
PTW-13				8/6/2008	8/7/2008	170-190'	216'	cased well
WW-2				8/12/2008	8/13/2008	330-355'	414.5'	cased well
CBP-1(PTW-14)				5/1/2008	5/2/2008	187.5-202.5'	228'	cased well
PTW-10				8/1/2008	8/1/2008	184-194'	210'	cased well
PT-L1				1/19-21/09	1/23/2009	343-353'	380'	cased well
PT-CD				5/6, 5/7/08	5/8/2008	245-265'	278'	cased well
PT-DU				5/13/2008	5/13/2008	292-312'	333'	cased well

UEC
Uranium Energy Corp

January 6, 2010

Railroad Commission
of Texas
RECEIVED
JAN 0 8 2010
Surface Mining Division

Mr. John Caudle, Director
Railroad Commission of Texas
Surface Mining and Reclamation Division
P.O. Box 12967
Austin, TX 78711-2967

RE: Uranium Exploration Permit No. 123b Plugging Affidavits

Dear Mr. Caudle,

Enclosed is the plugging affidavit for boreholes and wells drilled during the 2008-2009 term pursuant to Permit No. 123b. UEC has addressed the questions that were posed in your October 21, 2009 letter. We are re-submitting for your review a signed affidavit and Exhibits A-D.

Please let me know if you have any questions about the attached plugging affidavits.

Sincerely,

Josh Leftwich
Environmental Manager

Attach: 2008-2009 Plugging Affidavit

400 Mann St. Suite 900
Corpus Christ, TX 78401

Phone 361-991-9720
Fax 361-991-9724

Railroad Commission
of Texas
RECEIVED

NOV 2 5 2009

Surface Mining Division

AFFIDAVIT OF JON POLLOCK

THE STATE OF TEXAS §
§ 123b
COUNTY OF NUECES §

BEFORE ME, the undersigned authority, on this day personally appeared JON POLLOCK, who, being by me duly sworn, deposes and states as follows:

1. My name is Jon Pollock. My business address is 400 Mann St. Suite 900, Corpus Christi, TX 78401. I am over eighteen years of age, of sound mind, have never been convicted of a felony or crime of moral turpitude, and am fully competent to make this affidavit.

2. I am an Exploration Geologist with Uranium Energy Corporation. A table showing the dates boreholes were drilled and plugged is attached hereto as Exhibit A. A table showing the cased wells drilled and cased is attached as Exhibit B. Attached as Exhibit C is a map showing the locations of the boreholes and wells. Attached as Exhibit D is the drilling records for the described boreholes.

3. I have personal knowledge of and have inspected all boreholes drilled, plugged and reclaimed during the February 06, 2008- February 2009 term by or on behalf of UEC under Permit No. 123b.

4. To my knowledge the plugging and reclamation requirements for all exploration holes drilled and reclaimed during the February 06, 2008- February 2009 term by or on behalf of UEC under Permit No. 123b have been satisfied.

FURTHER AFFIANT SAYETH NOT.

JON POLLOCK

SUBSCRIBED AND SWORN to before me on this the 23RD day of November 2009, to certify which witness my hand and seal of office.

NELDA R. LEAL
Notary Public
STATE OF TEXAS
My Comm. Exp. 09/26/2010

NOTARY PUBLIC IN AND
FOR THE STATE OF TEXAS
MY COMMISSION EXPIRES: 9-26-10

Permit 123b

Drilling and Plugging Data

(Exhibit A)

Location	Date Completed	Date Plugged	Depth (FT)	Northing	Easting	Elevation
30892-135	2/7/2008	2/8/2008	450	13504538.3170	2496314.5095	224.2951
32199-18	2/7/2008	2/7/2008	500	13491737.6490	2503040.6640	201.6940
32199-19	2/7/2008	2/8/2008	420	13491351.3320	2503041.6000	208.1570
32199-25	2/7/2008	2/8/2008	430	13491353.2070	2503440.2560	203.0750
32199-26	2/7/2008	2/8/2008	435	13490953.8320	2503441.5590	207.1560
P1-07-1-12	2/7/2008	2/8/2008	500	13505431.2740	2502005.8360	199.9420
32202-217	2/8/2008	2/8/2008	450	13503887.8910	2496934.7000	213.0830
30892-134	2/11/2008	2/11/2008	450	13504501.9480	2496234.6343	227.0297
32199-12	2/11/2008	2/12/2008	430	13491747.3290	2502692.1860	203.0580
32199-13	2/11/2008	2/12/2008	425	13491354.6680	2502641.1750	209.4780
32199-24	2/11/2008	2/12/2008	430	13491751.7660	2503445.9950	199.1890
32199-27	2/11/2008	2/12/2008	435	13490551.8500	2503446.0430	210.6720
P1-07-2-12	2/11/2008	2/12/2008	500	13505411.8831	2502416.5454	199.9582
32199-34	2/12/2008	2/13/2008	430	13490549.8890	2503840.1330	207.5760
32202-216	2/12/2008	2/12/2008	455	13503881.8810	2497133.6302	212.5068
30892-137	2/13/2008	2/15/2008	140	13503828.8560	2495641.3430	244.3850
32199-11	2/13/2008	2/13/2008	432	13492131.5510	2502645.5940	201.0540
32199-30	2/13/2008	2/13/2008	432	13492151.1870	2503838.8800	196.0570
32199-31	2/13/2008	2/14/2008	430	13491719.2090	2503859.5650	197.1390
32199-33	2/13/2008	2/14/2008	430	13490952.0710	2503845.3850	204.3320
32202-218	2/13/2008	2/13/2008	450	13503880.7240	2497240.4640	213.8030
P1-07-3-8	2/13/2008	2/14/2008	500	13504996.3410	2502758.8375	197.6423
30892-133	2/14/2008	2/15/2008	452	13504367.3300	2496162.7520	230.8750
32199-29	2/14/2008	2/15/2008	442	13492554.1020	2503838.3140	201.5030
32202-220	2/14/2008	2/14/2008	451	13504615.6800	2496943.8280	218.7624
P1-07-1-16	2/14/2008	2/15/2008	500	13505830.7429	2502010.6766	194.8326
32199-16	2/15/2008	2/15/2008	442	13492581.2300	2503019.1670	199.6210
32199-17	2/15/2008	2/15/2008	432	13492153.7210	2503043.8110	196.6520
32199-23	2/15/2008	2/15/2008	410	13492150.8480	2503438.3370	198.1260
32199-28	2/18/2008	2/18/2008	232	13492553.0280	2503744.3790	202.1910
30892-136	2/19/2008	2/19/2008	230	13503715.5720	2495591.7397	244.8259
32199-22	2/19/2008	2/19/2008	230	13492548.4080	2503440.1280	204.1650
32199-7	2/19/2008	2/19/2008	230	13492899.1050	2503844.2770	206.1110
32202-219	2/19/2008	2/20/2008	452	13504617.2660	2496849.1695	221.6363
32206-53	2/19/2008	2/19/2008	475	13502323.7310	2500823.7238	208.0199
30892-132	2/20/2008	2/20/2008	115	13503302.7940	2494896.2688	253.3827
32199-35	2/20/2008	2/21/2008	420	13492724.6940	2503841.2540	204.2240
32206-52	2/20/2008	2/21/2008	475	13502428.7190	2500721.0164	210.3549
P1-07-1-20	2/20/2008	2/20/2008	500	13506221.5177	2502026.2994	191.4861
P2-07-24	2/20/2008	2/20/2008	480	13500668.4810	2504103.0260	189.7880
30898-40	2/21/2008	2/21/2008	360	13503500.7340	2494413.4320	251.4080
32199-32	2/21/2008	2/21/2008	240	13492551.7730	2503246.1890	203.1970
32199-37	2/21/2008	2/21/2008	240	13492651.6870	2503576.1160	205.0240
32202-226	2/21/2008	2/21/2008	450	13504519.6890	2496431.6628	221.7144
32206-50	2/21/2008	2/21/2008	470	13502483.1450	2500959.2134	203.3575
P1-07-JN16	2/21/2008	2/21/2008	480	13506148.7580	2502842.6328	180.1846

Permit 123b

Drilling and Plugging Data

Location	Date Completed	Date Plugged	Depth (FT)	Northing	Easting	Elevation
30898-41	2/25/2008	2/26/2008	360	13503549.3200	2494320.6500	254.7900
P2-07-29	2/25/2008	2/25/2008	480	13503639.8270	2504295.3170	209.4050
32199-38	2/26/2008	2/26/2008	240	13492904.5240	2503693.5310	207.8070
32202-227	2/26/2008	2/26/2008	450	13503764.4390	2496383.4878	227.9592
P1-07-JN18	2/26/2008	2/26/2008	480	13506636.1860	2502013.1570	185.1200
30898-42	2/27/2008	2/28/2008	352	13503634.9440	2494381.6860	256.3940
32199-36	2/27/2008	2/27/2008	240	13492555.1800	2504041.3440	199.8430
32202-221	2/27/2008	2/27/2008	280	13503844.9260	2497754.6710	215.6150
32206-49	2/27/2008	2/28/2008	510	13502541.3960	2501102.6501	210.6205
32206-51	2/27/2008	2/27/2008	470	13502605.8330	2501237.3403	205.1510
P1-07-JN17	2/27/2008	2/28/2008	480	13506575.8926	2502833.1635	176.3854
P2-07-28	2/27/2008	2/28/2008	482	13503859.5810	2504507.8563	201.2120
32202-233	2/28/2008	2/28/2008	450	13504720.4830	2496732.4950	222.4870
P1-07-2-16	2/28/2008	2/28/2008	484	13505802.5773	2502398.7098	190.0205
P2-07-34	2/28/2008	2/29/2008	480	13503433.4830	2504514.7149	205.9935
P1-07-JN19	2/29/2008	2/29/2008	480	13506191.6334	2502423.7373	179.1760
P2-07-30	2/29/2008	2/29/2008	480	13503830.3160	2505198.3570	181.6610
P2-07-32	2/29/2008	2/29/2008	480	13503605.5440	2505058.7481	182.5947
P2-07-38	2/29/2008	2/29/2008	480	13503864.0580	2504874.3090	188.1200
32201-N306	3/3/2008	3/3/2008	415	13503058.0630	2495791.5526	235.8181
32202-234	3/3/2008	3/4/2008	450	13504704.0720	2496825.8970	223.4560
P1-07-JN24	3/3/2008	3/4/2008	500	13504519.3313	2503940.7593	193.1393
32202-228	3/4/2008	3/5/2008	493	13503724.4650	2496636.3460	221.9280
P1-07-JN25	3/4/2008	3/4/2008	500	13504901.6182	2503961.3186	184.5592
P2-07-31	3/4/2008	3/5/2008	480	13503622.4890	2504714.4770	196.5290
P1-07-JN27	3/5/2008	3/6/2008	503	13505311.5055	2503975.6278	175.2742
32202-229	3/6/2008	3/6/2008	455	13503717.7350	2496838.4600	217.3570
P2-07-33	3/6/2008	3/6/2008	540	13503399.8950	2504814.8600	195.9330
P1-07-JN33	3/13/2008	3/14/2008	520	13505178.1000	2504312.9100	182.9060
32202-236	3/14/2008	3/14/2008	450	13504595.9900	2496435.4900	219.6200
P1-07-JN28	3/14/2008	3/14/2008	500	13505763.1670	2504028.9810	172.9230
P1-07-JN32	3/17/2008	3/18/2008	450	13504906.2400	2504385.2710	190.5770
P1-07-JN35	3/17/2008	3/18/2008	512	13505191.5210	2504850.7032	183.8913
32202-235	3/19/2008	3/20/2008	450	13504732.2090	2496644.8250	221.0430
P1-07-JN34	3/19/2008	3/19/2008	450	13505496.5730	2504421.3220	173.1880
P1-07-JN36	3/19/2008	3/19/2008	460	13505497.6250	2504879.9980	169.4660
P1-07-JN10	3/20/2008	3/20/2008	500	13505433.0640	2503019.5520	191.4210
P1-07-JN21	3/24/2008	3/25/2008	450	13504561.0140	2503188.0440	204.9170
32202-237	3/25/2008	3/25/2008	450	13503620.4873	2496379.9469	226.8382
P2-07-36	3/25/2008	3/25/2008	480	13503052.7495	2504934.1238	200.0569
32202-230	3/26/2008	3/26/2008	450	13503597.8880	2497103.8030	211.9600
32202-239	3/26/2008	3/26/2008	450	13503875.3010	2496828.8884	216.0186
32202-231	3/27/2008	3/27/2008	450	13503681.0100	2497411.4600	210.8900
32206-54	3/27/2008	3/27/2008	460	13503285.9600	2499894.3380	212.2180
32208-59	3/27/2008	3/27/2008	450	13503814.8800	2500409.4300	206.6370
32202-232	3/28/2008	3/28/2008	460	13503662.8600	2497644.8800	211.7800
32208-60	3/28/2008	3/28/2008	540	13505709.3900	2501407.5950	190.7430

Permit 123b

Drilling and Plugging Data

Location	Date Completed	Date Plugged	Depth (FT)	Northing	Easting	Elevation
32202-223	4/1/2008	4/1/2008	450	13503702.7200	2498799.9380	221.3070
32202-224	4/1/2008	4/1/2008	460	13503550.9210	2498790.2620	220.9730
32202-222	4/2/2008	4/2/2008	460	13503851.8770	2498808.4100	221.0410
32202-225	4/3/2008	4/3/2008	460	13503776.9100	2499239.7310	217.4710
32202-249	4/3/2008	4/4/2008	400	13503753.9420	2498124.7140	217.1740
32202-250	4/4/2008	4/4/2008	420	13504015.8050	2497942.1050	217.7960
32202-247	4/7/2008	4/8/2008	450	13505088.0240	2497479.4940	234.8380
32202-245	4/8/2008	4/8/2008	450	13505238.7160	2497487.9940	237.2010
P1-07-JN43	4/9/2008	4/9/2008	500	13505357.4080	2503783.7990	180.4080
32202-248	4/10/2008	4/10/2008	410	13504080.3220	2498148.3970	218.1190
P1-07-JN44	4/10/2008	4/10/2008	500	13505239.3810	2504153.7970	182.4010
P1-07-JN45	4/10/2008	4/11/2008	500	13505416.2660	2503977.7190	179.0010
32199-39	4/11/2008	4/11/2008	460	13492757.3830	2504961.1150	194.1130
P1-07-JN46	4/14/2008	4/15/2008	480	13505658.2160	2505218.7860	169.7700
32202-241	4/15/2008	4/15/2008	410	13504052.3570	2497541.7170	220.3890
32199-40	4/16/2008	4/16/2008	425	13492387.8000	2504925.1780	191.7560
32202-242	4/16/2008	4/16/2008	410	13504162.5100	2497353.5060	219.3440
P1-07-JN50	4/16/2008	4/16/2008	500	13505265.9470	2505188.9880	167.2800
32199-41	4/17/2008	4/18/2008	400	13492848.6200	2504318.7250	202.2310
32202-244	4/17/2008	4/17/2008	440	13504783.8140	2497001.3990	228.1420
P1-07-JN48	4/17/2008	4/17/2008	462	13504446.4200	2505167.3600	178.3900
P1-07-JN26	4/18/2008	4/18/2008	500	13504938.4310	2503562.9680	192.3430
32199-CBP-1	4/21/2008	4/22/2008	205	13492899.2860	2503829.5358	206.3684
32202-240	4/21/2008	4/21/2008	410	13504084.1680	2497246.5860	217.5960
32202-243	4/22/2008	4/22/2008	420	13504190.4860	2497144.4720	217.8410
32202-246	4/22/2008	4/22/2008	455	13505053.4320	2497272.9770	235.3770
32206-CDP-1	4/22/2008	4/23/2008	408	13502648.4360	2501381.9020	209.5020
P1-07-JN47	4/22/2008	4/22/2008	482	13504053.6690	2505099.7730	180.0210
32199-CBP-2	4/23/2008	4/23/2008	208	13492896.4409	2503853.8545	206.3798
32202-238	4/23/2008	4/23/2008	400	13503616.3440	2496635.4640	221.8740
P1-07-JN51	4/23/2008	4/23/2008	502	13505150.3970	2503972.5900	184.8860
32202-253	4/25/2008	4/25/2008	440	13505008.6420	2497380.5940	234.7610
32208-CDP-1	4/25/2008	4/25/2008	390	13503781.2200	2500406.9800	206.9650
P1-07-CDP-1	4/25/2008	4/25/2008	287	13505366.7400	2503189.7900	184.7500
P1-07-JN41	4/25/2008	4/25/2008	500	13506993.1890	2503593.8890	158.9170
P1-07-JN42	4/25/2008	4/25/2008	502	13507379.1330	2503681.8750	160.0550
32202-251	4/29/2008	4/29/2008	440	13504681.9210	2496551.9970	218.7730
32202-254	4/29/2008	4/29/2008	405	13503798.7100	2497138.2670	210.1260
P1-07-CDP-2	4/29/2008	4/29/2008	307	13505309.7700	2503970.5800	181.5800
32202-252	4/30/2008	4/30/2008	440	13504598.5420	2496622.4210	217.5890
32202-CAP-1	4/30/2008	4/30/2008	120	13504509.2100	2496747.1960	221.7220
32202-CDP-1	4/30/2008	4/30/2008	379	13503908.8400	2496402.4460	226.6550
32199-42	5/1/2008	5/1/2008	400	13491970.5780	2504854.5950	192.2150
32201-CBP-1	5/1/2008	5/2/2008	228	13501702.1430	2495744.5550	237.6870
32201-N322	5/1/2008	5/1/2008	410	13502663.9060	2494734.7940	231.0720
32201-N311	5/2/2008	5/2/2008	412	13503063.4910	2495051.4130	244.5940
32201-N319	5/2/2008	5/2/2008	414	13503017.7560	2494505.8460	239.5890

Permit 123b

Drilling and Plugging Data

Location	Date Completed	Date Plugged	Depth (FT)	Northing	Easting	Elevation
32199-CBP-3	5/5/2008	5/5/2008	205	13492910.8269	2503839.8053	206.3337
32201-N313	5/5/2008	5/6/2008	410	13503172.7540	2494979.2550	248.7910
32201-N317	5/8/2008	5/8/2008	330	13503047.8210	2494633.7350	243.1890
32201-N318	5/9/2008	5/9/2008	65	13503083.8730	2494551.4050	241.9890
30892-138	5/15/2008	5/16/2008	330	13503496.3250	2494796.3180	256.7780
30892-139	5/15/2008	5/15/2008	340	13503405.0500	2494837.8960	255.6240
30892-142	5/16/2008	5/16/2008	340	13503320.5010	2494606.7870	251.1760
30892-140	5/20/2008	5/20/2008	360	13503397.6370	2494707.4200	254.1220
30892-141	5/20/2008	5/20/2008	340	13503420.2350	2494576.6330	252.7670
30892-144	5/21/2008	5/21/2008	360	13504068.5160	2494695.6660	261.9390
30898-43	5/21/2008	5/21/2008	350	13503421.8130	2494445.6630	249.6200
32201-N312	5/21/2008	5/21/2008	410	13503166.6110	2495084.6840	246.1720
32201-N314	5/22/2008	5/22/2008	420	13502861.4700	2495035.4990	238.7460
32201-N316	5/22/2008	5/22/2008	412	13503023.3750	2494886.7600	244.0850
30898-44	5/23/2008	5/23/2008	340	13503519.4710	2494024.1840	251.1310
30898-45	5/23/2008	5/23/2008	340	13503319.0640	2494413.1990	246.3370
32201-N308	5/23/2008	5/23/2008	415	13503551.8020	2495872.5760	233.2440
32201-N315	5/27/2008	5/28/2008	420	13502917.3920	2494961.9530	240.4950
30892-143	5/28/2008	5/28/2008	336	13503305.4500	2494764.7300	252.8180
32201-N307	5/28/2008	5/28/2008	400	13503455.2250	2496631.9560	220.5480
32201-N310	5/28/2008	5/28/2008	225	13503572.5710	2495455.3430	245.6020
33100-1	5/28/2008	5/28/2008	500	13502514.0540	2505133.4580	202.4720
33100-3	5/28/2008	5/28/2008	480	13502494.6030	2506225.1550	187.4080
32201-N309	5/29/2008	5/29/2008	420	13503408.1820	2495411.8230	242.2380
33100-4	5/29/2008	5/29/2008	480	13502519.2680	2506726.7540	181.9640
33100-2	5/30/2008	5/30/2008	500	13502518.1650	2505661.6360	198.6150
33100-5	5/30/2008	5/30/2008	480	13503094.3010	2505680.9360	196.1160
33100-6	5/30/2008	5/30/2008	480	13502958.5540	2506881.0020	187.5820
33100-7	5/30/2008	5/30/2008	480	13502793.9750	2505961.7470	193.4840
33100-8	6/2/2008	6/2/2008	480	13503932.5050	2506020.9860	172.8680
33100-9	6/2/2008	6/3/2008	500	13504166.2660	2505834.0090	171.3450
33100-10	6/3/2008	6/3/2008	485	13503666.7950	2505721.4500	187.2500
33100-11	6/3/2008	6/3/2008	479	13503107.1460	2505107.4410	194.5150
33100-12	6/3/2008	6/3/2008	480	13503631.0250	2506268.9190	177.3630
33100-13	6/3/2008	6/4/2008	480	13503388.5430	2505417.0640	188.6420
33100-14	6/4/2008	6/4/2008	480	13504394.4090	2505601.1220	169.2840
33100-15	6/5/2008	6/5/2008	480	13503337.3860	2506543.7060	188.4300
33100-16	6/5/2008	6/5/2008	480	13504731.9280	2507434.2150	167.5080
33100-17	6/5/2008	6/5/2008	480	13503882.4340	2507129.7370	166.6750
33100-18	6/5/2008	6/5/2008	480	13503607.1430	2506827.0540	175.5240
33100-19	6/5/2008	6/5/2008	480	13504709.0540	2506863.6930	167.7410
33100-20	6/6/2008	6/6/2008	480	13503031.6060	2506233.2710	184.1510
33100-21	6/6/2008	6/6/2008	480	13504146.5700	2507415.8420	167.8000
33100-22	6/6/2008	6/6/2008	480	13505281.7300	2506957.2580	168.5950
33100-23	6/6/2008	6/6/2008	480	13505007.5090	2507188.7020	168.7270
33100-24	6/9/2008	6/10/2008	485	13505245.1490	2505779.9630	167.3380
32199-44	6/10/2008	6/10/2008	410	13491591.4500	2504878.5440	200.4430

Permit 123b

Drilling and Plugging Data

Location	Date Completed	Date Plugged	Depth (FT)	Northing	Easting	Elevation
32199-45	6/10/2008	6/10/2008	440	13491195.4170	2504845.9770	210.2470
33100-25	6/10/2008	6/10/2008	480	13504297.0510	2506481.1500	166.3940
33100-26	6/10/2008	6/10/2008	480	13505579.4080	2505852.2670	169.5170
32199-43	6/11/2008	6/11/2008	420	13490046.1060	2504767.2930	207.5080
32199-46	6/11/2008	6/11/2008	410	13492896.2980	2503282.4420	208.8780
33100-27	6/11/2008	6/11/2008	475	13502808.2410	2505118.9720	199.8090
P1-07-JN49	6/11/2008	6/11/2008	480	13504863.9340	2505532.3050	165.8190
33100-28	6/12/2008	6/12/2008	480	13503101.7180	2505389.5830	190.0020
33101-1	6/12/2008	6/13/2008	500	13499360.2890	2505939.7520	189.1480
33101-2	6/12/2008	6/13/2008	500	13499358.4570	2506234.3820	193.5980
33100-29	6/13/2008	6/13/2008	480	13503182.6380	2505191.6760	189.8490
33103-2	6/13/2008	6/13/2008	500	13485628.1493	2507025.5721	180.9862
33101-3	6/17/2008	6/17/2008	500	13500736.6650	2506370.1840	193.1460
P2-07-20	6/17/2008	6/17/2008	490	13499710.9739	2504343.4908	182.1517
33101-4	6/18/2008	6/18/2008	470	13500736.4029	2506619.6271	196.0816
P2-07-22	6/18/2008	6/18/2008	430	13500065.7094	2504394.6244	191.6960
33101-5	6/19/2008	6/19/2008	450	13497791.1016	2507680.6639	160.6609
33101-6	6/20/2008	6/20/2008	700	13498542.3951	2507605.6399	176.7345
33101-7	6/20/2008	6/20/2008	450	13498065.2761	2507282.3591	159.7822
33102-1	6/24/2008	6/24/2008	450	13498613.6135	2503281.7894	171.1599
33102-2	6/24/2008	6/24/2008	450	13497949.3161	2503265.6429	171.1642
33102-3	6/25/2008	6/25/2008	450	13498745.8183	2505187.6602	166.9624
33102-4	6/25/2008	6/25/2008	430	13498168.9133	2505156.4013	161.0662
33102-5	6/26/2008	6/26/2008	400	13497694.0319	2505214.2638	158.0407
33102-6	6/26/2008	6/26/2008	400	13497864.4465	2504294.6677	163.7472
33102-7	6/27/2008	6/27/2008	400	13498290.5801	2503289.3565	171.7204
P2-07-40	7/1/2008	7/1/2008	500	13502522.2702	2504493.8416	205.1385
P2-07-39	7/2/2008	7/2/2008	500	13502535.4284	2504764.1461	205.2952
33100-30	7/3/2008	7/3/2008	500	13504857.1939	2508189.7946	166.1122
33100-31	7/3/2008	7/3/2008	480	13504470.1530	2508352.9755	164.2356
32202-256	7/7/2008	7/8/2008	400	13505136.1080	2496831.4256	233.1976
32202-255	7/8/2008	7/8/2008	400	13504899.0162	2496519.9156	223.6128
33103-1	7/11/2008	7/11/2008	710	13486294.2954	2507071.8290	186.2180
32202-257	7/14/2008	7/15/2008	440	13504005.5058	2498522.6704	221.2388
30892-148	7/15/2008	7/15/2008	150	13503343.3600	2495237.4800	245.6780
30892-146	7/16/2008	7/16/2008	150	13504225.1400	2495892.9800	240.5890
30892-147	7/17/2008	7/17/2008	150	13504381.8900	2496074.7800	232.9450
33103-3	7/17/2008	7/17/2008	1000	13484481.2559	2507957.7589	214.6305
30892-145	7/18/2008	7/18/2008	150	13503816.3700	2495647.6200	244.1050
32202-258	7/18/2008	7/18/2008	150	13503950.2027	2496629.4752	220.6762
30898-46	7/22/2008	7/22/2008	700	13505313.0800	2492950.9800	260.6180
32201-N321	7/22/2008	7/22/2008	337	13502876.1453	2494056.7568	242.4212
32201-N323	7/23/2008	7/23/2008	420	13502588.5412	2494945.0539	231.7286
32202-259	7/28/2008	7/28/2008	155	13504370.2029	2497363.0158	225.0832
32202-260	7/28/2008	7/29/2008	150	13504911.4286	2497591.8256	231.4769
32202-264	7/28/2008	7/28/2008	148	13505095.8462	2497667.1904	233.6565
32202-263	7/29/2008	7/29/2008	150	13505094.3083	2497770.1967	232.2354

Permit 123b

Drilling and Plugging Data

Location	Date Completed	Date Plugged	Depth (FT)	Northing	Easting	Elevation
32201-N330	7/31/2008	7/31/2008	300	13501377.2235	2495422.4947	235.3687
PTW-13A	8/6/2008	8/6/2008	120	13501777.5400	2496113.5400	232.8500
32201-N328	8/7/2008	8/7/2008	300	13502086.4808	2495475.8287	234.5792
32201-CBP-2	8/8/2008	8/8/2008	187	13501776.7100	2496146.4600	232.1200
32201-N329	8/13/2008	8/14/2008	300	13501605.4757	2495620.1674	237.2099
32201-N327	9/3/2008	9/3/2008	300	13502128.3133	2495369.0920	232.3017
32201-N325	9/4/2008	9/4/2008	300	13502633.5357	2494543.8571	230.4098
32201-N332	9/5/2008	9/5/2008	310	13500868.8238	2496089.2668	227.5718
32201-N338	9/8/2008	9/9/2008	300	13502211.2089	2495264.6476	230.2834
32201-N336	9/9/2008	9/9/2008	310	13502284.4089	2495209.1077	229.2217
32201-N337	9/10/2008	9/10/2008	300	13502247.9951	2495058.2761	226.1837

Permit 123b

Drilling and Plugging Data

(Exhibit A)

Location	Date Completed	Date Plugged	Depth (FT)	Northing	Easting	Elevation
30892-135	2/7/2008	2/8/2008	450	[redacted]		
32199-18	2/7/2008	2/7/2008	500			
32199-19	2/7/2008	2/8/2008	420			
32199-25	2/7/2008	2/8/2008	430			
32199-26	2/7/2008	2/8/2008	435			
P1-07-1-12	2/7/2008	2/8/2008	500			
32202-217	2/8/2008	2/8/2008	450			
30892-134	2/11/2008	2/11/2008	450			
32199-12	2/11/2008	2/12/2008	430			
32199-13	2/11/2008	2/12/2008	425			
32199-24	2/11/2008	2/12/2008	430			
32199-27	2/11/2008	2/12/2008	435			
P1-07-2-12	2/11/2008	2/12/2008	500			
32199-34	2/12/2008	2/13/2008	430			
32202-216	2/12/2008	2/12/2008	455			
30892-137	2/13/2008	2/15/2008	140			
32199-11	2/13/2008	2/13/2008	432			
32199-30	2/13/2008	2/13/2008	432			
32199-31	2/13/2008	2/14/2008	430			
32199-33	2/13/2008	2/14/2008	430			
32202-218	2/13/2008	2/13/2008	450			
P1-07-3-8	2/13/2008	2/14/2008	500			
30892-133	2/14/2008	2/15/2008	452			
32199-29	2/14/2008	2/15/2008	442			
32202-220	2/14/2008	2/14/2008	451			
P1-07-1-16	2/14/2008	2/15/2008	500			
32199-16	2/15/2008	2/15/2008	442			
32199-17	2/15/2008	2/15/2008	432			
32199-23	2/15/2008	2/15/2008	410			
32199-28	2/18/2008	2/18/2008	232			
30892-136	2/19/2008	2/19/2008	230			
32199-22	2/19/2008	2/19/2008	230			
32199-7	2/19/2008	2/19/2008	230			
32202-219	2/19/2008	2/20/2008	452			
32206-53	2/19/2008	2/19/2008	475			
30892-132	2/20/2008	2/20/2008	115			
32199-35	2/20/2008	2/21/2008	420			
32206-52	2/20/2008	2/21/2008	475			
P1-07-1-20	2/20/2008	2/20/2008	500			
P2-07-24	2/20/2008	2/20/2008	480			
30898-40	2/21/2008	2/21/2008	360			
32199-32	2/21/2008	2/21/2008	240			
32199-37	2/21/2008	2/21/2008	240			
32202-226	2/21/2008	2/21/2008	450			
32206-50	2/21/2008	2/21/2008	470			
P1-07-JN16	2/21/2008	2/21/2008	480			

Permit 123b

Drilling and Plugging Data

Location	Date Completed	Date Plugged	Depth (FT)	Northing	Easting	Elevation
30898-41	2/25/2008	2/26/2008	360	[redacted]	[redacted]	[redacted]
P2-07-29	2/25/2008	2/25/2008	480	[redacted]	[redacted]	[redacted]
32199-38	2/26/2008	2/26/2008	240	[redacted]	[redacted]	[redacted]
32202-227	2/26/2008	2/26/2008	450	[redacted]	[redacted]	[redacted]
P1-07-JN18	2/26/2008	2/26/2008	480	[redacted]	[redacted]	[redacted]
30898-42	2/27/2008	2/28/2008	352	[redacted]	[redacted]	[redacted]
32199-36	2/27/2008	2/27/2008	240	[redacted]	[redacted]	[redacted]
32202-221	2/27/2008	2/27/2008	280	[redacted]	[redacted]	[redacted]
32206-49	2/27/2008	2/28/2008	510	[redacted]	[redacted]	[redacted]
32206-51	2/27/2008	2/27/2008	470	[redacted]	[redacted]	[redacted]
P1-07-JN17	2/27/2008	2/28/2008	480	[redacted]	[redacted]	[redacted]
P2-07-28	2/27/2008	2/28/2008	482	[redacted]	[redacted]	[redacted]
32202-233	2/28/2008	2/28/2008	450	[redacted]	[redacted]	[redacted]
P1-07-2-16	2/28/2008	2/28/2008	484	[redacted]	[redacted]	[redacted]
P2-07-34	2/28/2008	2/29/2008	480	[redacted]	[redacted]	[redacted]
P1-07-JN19	2/29/2008	2/29/2008	480	[redacted]	[redacted]	[redacted]
P2-07-30	2/29/2008	2/29/2008	480	[redacted]	[redacted]	[redacted]
P2-07-32	2/29/2008	2/29/2008	480	[redacted]	[redacted]	[redacted]
P2-07-38	2/29/2008	2/29/2008	480	[redacted]	[redacted]	[redacted]
32201-N306	3/3/2008	3/3/2008	415	[redacted]	[redacted]	[redacted]
32202-234	3/3/2008	3/4/2008	450	[redacted]	[redacted]	[redacted]
P1-07-JN24	3/3/2008	3/4/2008	500	[redacted]	[redacted]	[redacted]
32202-228	3/4/2008	3/5/2008	493	[redacted]	[redacted]	[redacted]
P1-07-JN25	3/4/2008	3/4/2008	500	[redacted]	[redacted]	[redacted]
P2-07-31	3/4/2008	3/5/2008	480	[redacted]	[redacted]	[redacted]
P1-07-JN27	3/5/2008	3/6/2008	503	[redacted]	[redacted]	[redacted]
32202-229	3/6/2008	3/6/2008	455	[redacted]	[redacted]	[redacted]
P2-07-33	3/6/2008	3/6/2008	540	[redacted]	[redacted]	[redacted]
P1-07-JN33	3/13/2008	3/14/2008	520	[redacted]	[redacted]	[redacted]
32202-236	3/14/2008	3/14/2008	450	[redacted]	[redacted]	[redacted]
P1-07-JN28	3/14/2008	3/14/2008	500	[redacted]	[redacted]	[redacted]
P1-07-JN32	3/17/2008	3/18/2008	450	[redacted]	[redacted]	[redacted]
P1-07-JN35	3/17/2008	3/18/2008	512	[redacted]	[redacted]	[redacted]
32202-235	3/19/2008	3/20/2008	450	[redacted]	[redacted]	[redacted]
P1-07-JN34	3/19/2008	3/19/2008	450	[redacted]	[redacted]	[redacted]
P1-07-JN36	3/19/2008	3/19/2008	460	[redacted]	[redacted]	[redacted]
P1-07-JN10	3/20/2008	3/20/2008	500	[redacted]	[redacted]	[redacted]
P1-07-JN21	3/24/2008	3/25/2008	450	[redacted]	[redacted]	[redacted]
32202-237	3/25/2008	3/25/2008	450	[redacted]	[redacted]	[redacted]
P2-07-36	3/25/2008	3/25/2008	480	[redacted]	[redacted]	[redacted]
32202-230	3/26/2008	3/26/2008	450	[redacted]	[redacted]	[redacted]
32202-239	3/26/2008	3/26/2008	450	[redacted]	[redacted]	[redacted]
32202-231	3/27/2008	3/27/2008	450	[redacted]	[redacted]	[redacted]
32206-54	3/27/2008	3/27/2008	460	[redacted]	[redacted]	[redacted]
32208-59	3/27/2008	3/27/2008	450	[redacted]	[redacted]	[redacted]
32202-232	3/28/2008	3/28/2008	460	[redacted]	[redacted]	[redacted]
32208-60	3/28/2008	3/28/2008	540	[redacted]	[redacted]	[redacted]

Permit 123b

Drilling and Plugging Data

Location	Date Completed	Date Plugged	Depth (FT)	Northing	Easting	Elevation
32202-223	4/1/2008	4/1/2008	450	[redacted]		
32202-224	4/1/2008	4/1/2008	460			
32202-222	4/2/2008	4/2/2008	460			
32202-225	4/3/2008	4/3/2008	460			
32202-249	4/3/2008	4/4/2008	400			
32202-250	4/4/2008	4/4/2008	420			
32202-247	4/7/2008	4/8/2008	450			
32202-245	4/8/2008	4/8/2008	450			
P1-07-JN43	4/9/2008	4/9/2008	500			
32202-248	4/10/2008	4/10/2008	410			
P1-07-JN44	4/10/2008	4/10/2008	500			
P1-07-JN45	4/10/2008	4/11/2008	500			
32199-39	4/11/2008	4/11/2008	460			
P1-07-JN46	4/14/2008	4/15/2008	480			
32202-241	4/15/2008	4/15/2008	410			
32199-40	4/16/2008	4/16/2008	425			
32202-242	4/16/2008	4/16/2008	410			
P1-07-JN50	4/16/2008	4/16/2008	500			
32199-41	4/17/2008	4/18/2008	400			
32202-244	4/17/2008	4/17/2008	440			
P1-07-JN48	4/17/2008	4/17/2008	462			
P1-07-JN26	4/18/2008	4/18/2008	500			
32199-CBP-1	4/21/2008	4/22/2008	205			
32202-240	4/21/2008	4/21/2008	410			
32202-243	4/22/2008	4/22/2008	420			
32202-246	4/22/2008	4/22/2008	455			
32206-CDP-1	4/22/2008	4/23/2008	408			
P1-07-JN47	4/22/2008	4/22/2008	482			
32199-CBP-2	4/23/2008	4/23/2008	208			
32202-238	4/23/2008	4/23/2008	400			
P1-07-JN51	4/23/2008	4/23/2008	502			
32202-253	4/25/2008	4/25/2008	440			
32208-CDP-1	4/25/2008	4/25/2008	390			
P1-07-CDP-1	4/25/2008	4/25/2008	287			
P1-07-JN41	4/25/2008	4/25/2008	500			
P1-07-JN42	4/25/2008	4/25/2008	502			
32202-251	4/29/2008	4/29/2008	440			
32202-254	4/29/2008	4/29/2008	405			
P1-07-CDP-2	4/29/2008	4/29/2008	307			
32202-252	4/30/2008	4/30/2008	440			
32202-CAP-1	4/30/2008	4/30/2008	120			
32202-CDP-1	4/30/2008	4/30/2008	379			
32199-42	5/1/2008	5/1/2008	400			
32201-CBP-1	5/1/2008	5/2/2008	228			
32201-N322	5/1/2008	5/1/2008	410			
32201-N311	5/2/2008	5/2/2008	412			
32201-N319	5/2/2008	5/2/2008	414			

Permit 123b

Drilling and Plugging Data

Location	Date Completed	Date Plugged	Depth (FT)	Northing	Easting	Elevation
32199-CBP-3	5/5/2008	5/5/2008	205	[redacted]		
32201-N313	5/5/2008	5/6/2008	410			
32201-N317	5/8/2008	5/8/2008	330			
32201-N318	5/9/2008	5/9/2008	65			
30892-138	5/15/2008	5/16/2008	330			
30892-139	5/15/2008	5/15/2008	340			
30892-142	5/16/2008	5/16/2008	340			
30892-140	5/20/2008	5/20/2008	360			
30892-141	5/20/2008	5/20/2008	340			
30892-144	5/21/2008	5/21/2008	360			
30898-43	5/21/2008	5/21/2008	350			
32201-N312	5/21/2008	5/21/2008	410			
32201-N314	5/22/2008	5/22/2008	420			
32201-N316	5/22/2008	5/22/2008	412			
30898-44	5/23/2008	5/23/2008	340			
30898-45	5/23/2008	5/23/2008	340			
32201-N308	5/23/2008	5/23/2008	415			
32201-N315	5/27/2008	5/28/2008	420			
30892-143	5/28/2008	5/28/2008	336			
32201-N307	5/28/2008	5/28/2008	400			
32201-N310	5/28/2008	5/28/2008	225			
33100-1	5/28/2008	5/28/2008	500			
33100-3	5/28/2008	5/28/2008	480			
32201-N309	5/29/2008	5/29/2008	420			
33100-4	5/29/2008	5/29/2008	480			
33100-2	5/30/2008	5/30/2008	500			
33100-5	5/30/2008	5/30/2008	480			
33100-6	5/30/2008	5/30/2008	480			
33100-7	5/30/2008	5/30/2008	480			
33100-8	6/2/2008	6/2/2008	480			
33100-9	6/2/2008	6/3/2008	500			
33100-10	6/3/2008	6/3/2008	485			
33100-11	6/3/2008	6/3/2008	479			
33100-12	6/3/2008	6/3/2008	480			
33100-13	6/3/2008	6/4/2008	480			
33100-14	6/4/2008	6/4/2008	480			
33100-15	6/5/2008	6/5/2008	480			
33100-16	6/5/2008	6/5/2008	480			
33100-17	6/5/2008	6/5/2008	480			
33100-18	6/5/2008	6/5/2008	480			
33100-19	6/5/2008	6/5/2008	480			
33100-20	6/6/2008	6/6/2008	480			
33100-21	6/6/2008	6/6/2008	480			
33100-22	6/6/2008	6/6/2008	480			
33100-23	6/6/2008	6/6/2008	480			
33100-24	6/9/2008	6/10/2008	485			
32199-44	6/10/2008	6/10/2008	410			

Permit 123b

Drilling and Plugging Data

Location	Date Completed	Date Plugged	Depth (FT)	Northing	Easting	Elevation
32199-45	6/10/2008	6/10/2008	440			
33100-25	6/10/2008	6/10/2008	480			
33100-26	6/10/2008	6/10/2008	480			
32199-43	6/11/2008	6/11/2008	420			
32199-46	6/11/2008	6/11/2008	410			
33100-27	6/11/2008	6/11/2008	475			
P1-07-JN49	6/11/2008	6/11/2008	480			
33100-28	6/12/2008	6/12/2008	480			
33101-1	6/12/2008	6/13/2008	500			
33101-2	6/12/2008	6/13/2008	500			
33100-29	6/13/2008	6/13/2008	480			
33103-2	6/13/2008	6/13/2008	500			
33101-3	6/17/2008	6/17/2008	500			
P2-07-20	6/17/2008	6/17/2008	490			
33101-4	6/18/2008	6/18/2008	470			
P2-07-22	6/18/2008	6/18/2008	430			
33101-5	6/19/2008	6/19/2008	450			
33101-6	6/20/2008	6/20/2008	700			
33101-7	6/20/2008	6/20/2008	450			
33102-1	6/24/2008	6/24/2008	450			
33102-2	6/24/2008	6/24/2008	450			
33102-3	6/25/2008	6/25/2008	450			
33102-4	6/25/2008	6/25/2008	430			
33102-5	6/26/2008	6/26/2008	400			
33102-6	6/26/2008	6/26/2008	400			
33102-7	6/27/2008	6/27/2008	400			
P2-07-40	7/1/2008	7/1/2008	500			
P2-07-39	7/2/2008	7/2/2008	500			
33100-30	7/3/2008	7/3/2008	500			
33100-31	7/3/2008	7/3/2008	480			
32202-256	7/7/2008	7/8/2008	400			
32202-255	7/8/2008	7/8/2008	400			
33103-1	7/11/2008	7/11/2008	710			
32202-257	7/14/2008	7/15/2008	440			
30892-148	7/15/2008	7/15/2008	150			
30892-146	7/16/2008	7/16/2008	150			
30892-147	7/17/2008	7/17/2008	150			
33103-3	7/17/2008	7/17/2008	1000			
30892-145	7/18/2008	7/18/2008	150			
32202-258	7/18/2008	7/18/2008	150			
30898-46	7/22/2008	7/22/2008	700			
32201-N321	7/22/2008	7/22/2008	337			
32201-N323	7/23/2008	7/23/2008	420			
32202-259	7/28/2008	7/28/2008	155			
32202-260	7/28/2008	7/29/2008	150			
32202-264	7/28/2008	7/28/2008	148			
32202-263	7/29/2008	7/29/2008	150			

Permit 123b

Drilling and Plugging Data

Location	Date Completed	Date Plugged	Depth (FT)	Northing	Easting	Elevation
32201-N330	7/31/2008	7/31/2008	300	[redacted]		
PTW-13A	8/6/2008	8/6/2008	120			
32201-N328	8/7/2008	8/7/2008	300			
32201-CBP-2	8/8/2008	8/8/2008	187			
32201-N329	8/13/2008	8/14/2008	300			
32201-N327	9/3/2008	9/3/2008	300			
32201-N325	9/4/2008	9/4/2008	300			
32201-N332	9/5/2008	9/5/2008	310			
32201-N338	9/8/2008	9/9/2008	300			
32201-N336	9/9/2008	9/9/2008	310			
32201-N337	9/10/2008	9/10/2008	300			

Permit No. 123B
Cased Well Table (Exhibit B)

Well ID	Northing	Easting	Surf. Elev., ft	Drill Date	Cased Date	Screen Interval	TD	Notes
BMW-18	[redacted]	[redacted]	[redacted]	2/11/2008	2/12/2008	165-185'	212'	cased well
BMW-17	[redacted]	[redacted]	[redacted]	2/12/2008	2/13/2008	163-183'	191'	cased well
BMW-15	[redacted]	[redacted]	[redacted]	2/14/2008	2/15/2008	181-201'	210'	cased well
BMW-16	[redacted]	[redacted]	[redacted]	2/14/2008	2/14/2008	177-197'	206'	cased well
BMW-13	[redacted]	[redacted]	[redacted]	2/18/2008	2/18/2008	160-180'	188'	cased well
BMW-14	[redacted]	[redacted]	[redacted]	2/18/2008	2/20/2008	168-188'	206'	cased well
BMW-12	[redacted]	[redacted]	[redacted]	2/19/2008	2/19/2008	145-165'	180'	cased well
BMW-11	[redacted]	[redacted]	[redacted]	2/20/2008	2/21/2008	147-167'	183'	cased well
BMW-10	[redacted]	[redacted]	[redacted]	2/25/2008	2/27/2008	165-185'	194'	cased well
BMW-9	[redacted]	[redacted]	[redacted]	2/27/2008	2/28/2008	168-188'	197'	cased well
BMW-8	[redacted]	[redacted]	[redacted]	2/28/2008	2/29/2008	165-185'	195'	cased well
BMW-7	[redacted]	[redacted]	[redacted]	3/3/2008	3/3/2008	170-190'	199'	cased well
BMW-6	[redacted]	[redacted]	[redacted]	3/4/2008	3/4/2008	172-192'	201'	cased well
BMW-5	[redacted]	[redacted]	[redacted]	3/5/2008	3/6/2008	175-195'	204'	cased well
BMW-4	[redacted]	[redacted]	[redacted]	3/13/2008	3/13/2008	164-184'	193'	cased well
BMW-3	[redacted]	[redacted]	[redacted]	3/13/2008	3/14/2008	176-196'	205'	cased well
BMW-1	[redacted]	[redacted]	[redacted]	3/17/2008	3/18/2008	167-187'	209'	cased well
BMW-2	[redacted]	[redacted]	[redacted]	3/17/2008	3/18/2008	178-198'	206'	cased well
BMW-22	[redacted]	[redacted]	[redacted]	3/19/2008	3/19/2008	180-200'	208'	cased well
BMW-21	[redacted]	[redacted]	[redacted]	3/24/2008	3/24/2008	178-198'	206'	cased well
BMW-19	[redacted]	[redacted]	[redacted]	3/25/2008	3/26/2008	171-191'	218'	cased well
BMW-20	[redacted]	[redacted]	[redacted]	3/25/2008	3/25/2008	167-187'	200'	cased well
PTW-6	[redacted]	[redacted]	[redacted]	3/26/2008	3/27/2008	178-198'	206'	cased well
PTW-4	[redacted]	[redacted]	[redacted]	3/27/2008	3/28/2008	180-200'	208'	cased well
PTW-3	[redacted]	[redacted]	[redacted]	3/31/2008	3/31/2008	178-198'	210'	cased well
PTW-5	[redacted]	[redacted]	[redacted]	3/31/2008	3/31/2008	179-199'	207'	cased well
OMW-3	[redacted]	[redacted]	[redacted]	4/1/2008	4/2/2008	80-100'	106'	cased well
PTW-1	[redacted]	[redacted]	[redacted]	4/1/2008	4/1/2008	160-180'	190'	cased well
PTW-2	[redacted]	[redacted]	[redacted]	4/1/2008	4/1/2008	182-202'	211'	cased well
OMW-1	[redacted]	[redacted]	[redacted]	4/2/2008	4/2/2008	70-90'	96.5'	cased well
OMW-5	[redacted]	[redacted]	[redacted]	4/2/2008	4/2/2008	93-113'	119.8'	cased well
OMW-7	[redacted]	[redacted]	[redacted]	4/2/2008	4/2/2008	93-113'	119'	cased well
OMW-4	[redacted]	[redacted]	[redacted]	4/3/2008	4/3/2008	93-113'	119'	cased well
OMW-6	[redacted]	[redacted]	[redacted]	4/3/2008	4/3/2008	97-117'	123'	cased well
OMW-8	[redacted]	[redacted]	[redacted]	4/3/2008	4/3/2008	92-112'	119.1'	cased well
OMW-9	[redacted]	[redacted]	[redacted]	4/3/2008	4/3/2008	87-107'	113'	cased well
OMW-2	[redacted]	[redacted]	[redacted]	4/4/2008	4/4/2008	83-103'	110'	cased well
PT-DD	[redacted]	[redacted]	[redacted]	5/13/2008	5/13/2008	363-383'	413.8'	cased well
PT-CU	[redacted]	[redacted]	[redacted]	5/14/2008	5/14/2008	195-215'	240'	cased well
PT-BD	[redacted]	[redacted]	[redacted]	5/12/2008	5/14/2008	180-200'	220'	cased well
PT-AD	[redacted]	[redacted]	[redacted]	5/13/2008	5/13/2008	100-120'	130'	cased well
PT-AU	[redacted]	[redacted]	[redacted]	5/14/2008	5/14/2008	34-54'	60'	cased well
PT-BU	[redacted]	[redacted]	[redacted]	5/16/2008	5/16/2008	94-114'	140'	cased well
PTW-9	[redacted]	[redacted]	[redacted]	7/29/2008	7/30/2008	182-187'	206'	cased well
PTW-7	[redacted]	[redacted]	[redacted]	7/30/2008	7/31/2008	170-190'	201'	cased well
PTW-8	[redacted]	[redacted]	[redacted]	8/4/2008	8/5/2008	188-198'	216'	cased well

Well ID	Northing	Easting	Surf. Elev., ft	Drill Date	Cased Date	Screen Interval	TD	Notes
PTW-11	[redacted]			8/4/2008	8/5/2008	183-193'	206'	cased well
PTW-12				8/5/2008	8/6/2008	198-203'	215'	cased well
PTW-13				8/6/2008	8/7/2008	170-190'	216'	cased well
WW-2				8/12/2008	8/13/2008	330-355'	414.5'	cased well
CBP-1(PTW-14)				5/1/2008	5/2/2008	187.5-202.5'	228'	cased well
PTW-10				8/1/2008	8/1/2008	184-194'	210'	cased well
PT-L1				1/19-21/09	1/23/2009	343-353'	380'	cased well
PT-CD				5/6, 5/7/08	5/8/2008	245-265'	278'	cased well
PT-DU				5/13/2008	5/13/2008	292-312'	333'	cased well

Permit No. 123B Cased Well Table (Exhibit B)								
Well ID	Northing	Easting	Surf. Elev., ft	Drill Date	Cased Date	Screen Interval	TD	Notes
BMW-18	13500721.615	2496522.856	222.94	2/11/2008	2/12/2008	165-185'	212'	cased well
BMW-17	13500719.907	2496151.356	224.98	2/12/2008	2/13/2008	163-183'	191'	cased well
BMW-15	13500950.847	2495515.978	237.89	2/14/2008	2/15/2008	181-201'	210'	cased well
BMW-16	13500861.232	2495853.480	230.59	2/14/2008	2/14/2008	177-197'	206'	cased well
BMW-13	13501121.436	2494839.922	223.53	2/18/2008	2/18/2008	160-180'	188'	cased well
BMW-14	13500997.051	2495153.211	232.50	2/18/2008	2/20/2008	168-188'	206'	cased well
BMW-12	13501311.903	2494579.218	215.20	2/19/2008	2/19/2008	145-165'	180'	cased well
BMW-11	13501663.945	2494382.812	215.23	2/20/2008	2/21/2008	147-167'	183'	cased well
BMW-10	13502000.343	2494282.223	225.48	2/25/2008	2/27/2008	165-185'	194'	cased well
BMW-9	13502360.153	2494417.262	230.79	2/27/2008	2/28/2008	168-188'	197'	cased well
BMW-8	13502562.657	2494669.067	228.91	2/28/2008	2/29/2008	165-185'	195'	cased well
BMW-7	13502597.063	2495027.944	232.57	3/3/2008	3/3/2008	170-190'	199'	cased well
BMW-6	13502585.776	2495377.489	234.74	3/4/2008	3/4/2008	172-192'	201'	cased well
BMW-5	13502635.076	2495761.546	236.11	3/5/2008	3/6/2008	175-195'	204'	cased well
BMW-4	13502788.618	2496032.999	233.63	3/13/2008	3/13/2008	164-184'	193'	cased well
BMW-3	13502806.611	2496377.021	228.99	3/13/2008	3/14/2008	176-196'	205'	cased well
BMW-1	13502273.012	2496794.854	226.51	3/17/2008	3/18/2008	167-187'	209'	cased well
BMW-2	13502590.564	2496641.449	228.93	3/17/2008	3/18/2008	178-198'	206'	cased well
BMW-22	13501933.294	2496881.000	227.75	3/19/2008	3/19/2008	180-200'	208'	cased well
BMW-21	13501585.766	2496911.474	226.93	3/24/2008	3/24/2008	178-198'	206'	cased well
BMW-19	13500972.014	2496789.161	225.39	3/25/2008	3/26/2008	171-191'	218'	cased well
BMW-20	13501341.528	2496809.596	226.84	3/25/2008	3/25/2008	167-187'	200'	cased well
PTW-6	13501426.345	2496344.253	227.71	3/26/2008	3/27/2008	178-198'	206'	cased well
PTW-4	13501522.950	2496134.828	231.53	3/27/2008	3/28/2008	180-200'	208'	cased well
PTW-3	13501638.446	2495814.346	236.63	3/31/2008	3/31/2008	178-198'	210'	cased well
PTW-5	13502009.431	2496180.851	232.84	3/31/2008	3/31/2008	179-199'	207'	cased well
OMW-3	13501610.428	2495177.502	226.84	4/1/2008	4/2/2008	80-100'	106'	cased well
PTW-1	13501941.297	2495071.052	224.13	4/1/2008	4/1/2008	160-180'	190'	cased well
PTW-2	13501781.023	2495458.761	233.77	4/1/2008	4/1/2008	182-202'	211'	cased well
OMW-1	13501991.420	2494927.438	221.46	4/2/2008	4/2/2008	70-90'	96.5'	cased well
OMW-5	13501585.099	2495522.062	235.46	4/2/2008	4/2/2008	93-113'	119.8'	cased well
OMW-7	13501547.527	2495899.796	235.34	4/2/2008	4/2/2008	93-113'	119'	cased well
OMW-4	13501975.477	2495741.389	236.26	4/3/2008	4/3/2008	93-113'	119'	cased well
OMW-6	13502166.250	2496157.809	233.72	4/3/2008	4/3/2008	97-117'	123'	cased well
OMW-8	13501762.318	2496258.211	230.80	4/3/2008	4/3/2008	92-112'	119.1'	cased well
OMW-9	13501340.222	2496252.085	228.31	4/3/2008	4/3/2008	87-107'	113'	cased well
OMW-2	13501967.463	2495334.892	230.73	4/4/2008	4/4/2008	83-103'	110'	cased well
PT-DD	13502966.483	2494684.376	241.32	5/13/2008	5/13/2008	363-383'	413.8'	cased well
PT-CU	13503114.658	2494484.929	242.44	5/14/2008	5/14/2008	195-215'	240'	cased well
PT-BD	13502974.517	2494557.479	240.06	5/12/2008	5/14/2008	180-200'	220'	cased well
PT-AD	13503065.977	2494617.377	243.37	5/13/2008	5/13/2008	100-120'	130'	cased well
PT-AU	13503187.366	2494541.999	246.70	5/14/2008	5/14/2008	34-54'	60'	cased well
PT-BU	13503134.542	2494458.364	242.43	5/16/2008	5/16/2008	94-114'	140'	cased well
PTW-9	13501662.951	2495015.614	221.73	7/29/2008	7/30/2008	182-187'	206'	cased well
PTW-7	13501631.012	2496112.459	232.30	7/30/2008	7/31/2008	170-190'	201'	cased well
PTW-8	13501706.258	2495639.160	237.44	8/4/2008	8/5/2008	188-198'	216'	cased well

Well ID	Northing	Easting	Surf. Elev., ft	Drill Date	Cased Date	Screen Interval	TD	Notes
PTW-11	13501731.609	2495217.944	227.65	8/4/2008	8/5/2008	183-193'	206'	cased well
PTW-12	13501415.852	2496039.232	232.17	8/5/2008	8/6/2008	198-203'	215'	cased well
PTW-13	13501784.522	2496095.605	232.30	8/6/2008	8/7/2008	170-190'	216'	cased well
WW-2	13505362.202	2492958.926	261.28	8/12/2008	8/13/2008	330-355'	414.5'	cased well
CBP-1(PTW-14)	13501702.143	2495744.555	237.69	5/1/2008	5/2/2008	187.5-202.5'	228'	cased well
PTW-10	13501886.269	2495184.307	226.77	8/1/2008	8/1/2008	184-194'	210'	cased well
PT-L1	13502934.170	2494209.560	243.08	1/19-21/09	1/23/2009	343-353'	380'	cased well
PT-CD	13502944.360	2494578.647	239.61	5/6, 5/7/08	5/8/2008	245-265'	278'	cased well
PT-DU	13503162.783	2494562.184	245.77	5/13/2008	5/13/2008	292-312'	333'	cased well

UEC
Uranium Energy Corp

Railroad Commission
of Texas
RECEIVED
AUG 0 5 2008
Surface Mining Division

August 4, 2008

Mr. Melvin B. Hodgkiss, Director
Railroad Commission of Texas
Surface Mining and Reclamation Division
P.O. Box 12967
Austin, TX 78711-2967

RE: Transmittal of Annual Plugging Report
Weesatche Project, Goliad County, TX
Uranium Exploration Permit No. 123a

Dear Mr. Hodgkiss:

In accordance with 16 TAC § 11.139, Uranium Energy Corp. ("UEC") submits the following:

(1) a spreadsheet listing the exploration holes drilled by UEC under Permit No. 123a during the 2007-2008 permit term; for each exploration hole, the UEC lease and hole number, GPS designation (northing and easting coordinates), driller's total depth, the date drilled, and the date plugged are provided;
(2) a map showing the locations of the exploration holes; and
(3) an affidavit attesting that the plugging and reclamation requirements for each exploration hole have been satisfied. (*The signed, original plugging reports are kept in UEC's Austin office. We would be happy to provide you with copies upon request.*)

UEC has attached one copy of the table that has the GPS coordinates redacted and another copy that displays the GPS coordinates. The copy that has the coordinates displayed is for TRC review. UEC is requesting to keep the non-redacted and the corresponding map confidential. Please refer to the letter dated April 7, 2008 from UEC regarding confidentiality.

Please contact me if you have any questions or if you would like copies of the individual plugging reports.

Sincerely,

Uranium Energy Corporation

Larry L. Minter

Larry L. Minter, P.G.
Senior Geologist

9801 Anderson Mill Road, Suite 230, Austin, TX 78750 Phone 512-828-6980 Fax 512-535-0832 uraniumenergy.com info@uraniumenergy.com

AFFIDAVIT OF LARRY L. MINTER

THE STATE OF TEXAS §
§
COUNTY OF TRAVIS §

BEFORE ME, the undersigned authority, on this day personally appeared LARRY L. MINTER, who, being by me duly sworn, deposes and states as follows:

1. My name is Larry L. Minter. My business address is 9801 Anderson Mill Road, Suite 230, Austin, Texas 78750. I am over eighteen years of age, of sound mind, have never been convicted of a felony or crime of moral turpitude, and am fully competent to make this affidavit.

2. I am a Senior Geologist with Uranium Energy Corporation. I have personal knowledge regarding the plugging and reclamation of all exploration holes drilled during the 2007-2008 term by UEC under Permit No. 123A.

3. The plugging and reclamation requirements for all exploration holes drilled during the 2007-2008 term by UEC under Permit No. 123A have been satisfied.

FURTHER AFFIANT SAYETH NOT.

Larry L. Minter
LARRY L. MINTER

SUBSCRIBED AND SWORN to before me on this the 4th day of August 2008, to certify which witness my hand and seal of office.

NOTARY PUBLIC IN AND
FOR THE STATE OF TEXAS
MY COMMISSION EXPIRES: 5-08-2012

LEONARD G. GARCIA
NOTARY PUBLIC
STATE OF TEXAS
EXPIRES
5-8-2012

Location	Date Completed	Northing	Easting	Depth(feet)	Date Cemented
32201-N73	2/7/2007	13501410.8	2495836.14	310	2/8/2007
30892-74C	2/8/2007	13504162.9	2496024.43	402	2/8/2007
32201-N72	2/8/2007	13501516.3	2495841.8	310	2/8/2007
32201-N74	2/8/2007	13501310.7	2495830.28	310	2/8/2007
32201-N76	2/9/2007	13501694.9	2496011.8	310	2/9/2007
32201-N75	2/12/2007	13501211	2495830.81	300	2/16/2007
32201-N77	2/12/2007	13501596.2	2496011.75	320	2/16/2007
32201-N78	2/12/2007	13501494	2496009.31	310	2/15/2007
32201-N79	2/12/2007	13501395.6	2496013.18	310	2/15/2007
32201-N81	2/13/2007	13501594.4	2496111.94	310	2/15/2007
32201-N82	2/13/2007	13501497.3	2496115.68	310	2/16/2007
32201-N83	2/13/2007	13501395	2496113.76	310	2/15/2007
32201-N84	2/13/2007	13501295.1	2496113.53	310	2/16/2007
32201-N88	2/13/2007	13501295.3	2496210.69	310	2/15/2007
32201-N80	2/14/2007	13501679.1	2496109.98	310	2/14/2007
32201-N85	2/14/2007	13501598.5	2496207.98	310	2/15/2007
32201-N86	2/14/2007	13501499.5	2496208.18	310	2/15/2007
32201-N87	2/14/2007	13501398.7	2496205.95	310	2/14/2007
32201-N13	2/16/2007	13502732.8	2494699.75	420	2/19/2007
32201-N92	2/16/2007	13501199.4	2496405.52	310	2/16/2007
32201-N48	2/19/2007	13502019.7	2495277.24	300	2/27/2007
32201-N54	2/19/2007	13501915.6	2495405.08	300	3/2/2007
32201-N11	2/20/2007	13502833.4	2494623.18	400	2/20/2007
32201-N49	2/20/2007	13501915.6	2495306.03	300	2/26/2007
32201-N53	2/20/2007	13502030.4	2495381.79	290	3/2/2007
32201-N14	2/21/2007	13502703.3	2494946.57	400	2/21/2007
32201-N18	2/21/2007	13502716.3	2495112.55	400	2/22/2007
32201-N9	2/21/2007	13502838.1	2494510.79	400	2/21/2007
32201-N17	2/23/2007	13502817.3	2495106.53	400	2/26/2007
32201-N20	2/23/2007	13502946.7	2495307.87	400	2/26/2007
32201-N8	2/23/2007	13503176.3	2494548.85	405	2/26/2007
32201-N100C	2/27/2007	13501594.6	2496062.23	222	3/5/2007
32201-N4	2/27/2007	13503174.6	2494336.36	410	3/2/2007
32201-N19	2/28/2007	13502765.8	2495214.84	400	3/5/2007
32201-N89	2/28/2007	13501499.1	2496416.98	300	3/2/2007
32201-N90	2/28/2007	13501396.2	2496413.26	320	3/5/2007
32201-N91	2/28/2007	13501300	2496406.33	310	3/5/2007
32201-N97	2/28/2007	13502100.4	2496158.9	300	3/5/2007
32201-N22	3/1/2007	13502930	2495432.58	420	3/2/2007
32201-N24	3/1/2007	13502950.1	2495558.27	400	3/2/2007
32201-N44	3/1/2007	13502030.2	2495092.83	300	3/1/2007
32201-N95	3/1/2007	13502098.1	2496054.86	220	3/2/2007
32201-N96	3/1/2007	13502199.7	2496158.76	300	3/5/2007
32201-N25	3/2/2007	13501997.5	2496155.45	220	3/2/2007
32201-N27	3/5/2007	13502094.8	2496271.65	220	3/6/2007
32201-N30	3/5/2007	13501296.9	2496617.27	220	3/6/2007

32201-N31	3/5/2007	13501205	2496602.56	220	3/6/2007
32201-N26	3/6/2007	13501778.6	2496113.81	220	3/6/2007
32201-N28	3/6/2007	13501680	2496216.29	220	3/6/2007
32201-N29	3/6/2007	13501400.7	2496617.76	210	3/6/2007
32201-N32	3/6/2007	13501899.5	2496149.89	220	3/6/2007
32201-N33	3/6/2007	13501993.1	2496256.18	220	3/6/2007
32201-N34	3/6/2007	13502000.6	2496052.98	220	3/7/2007
32201-N101	3/7/2007	13502199.2	2496056.16	220	3/7/2007
32201-N103	3/7/2007	13501996.2	2496203.62	220	3/7/2007
32201-N104	3/7/2007	13501771.9	2496211.55	220	3/7/2007
32201-N105	3/7/2007	13502197.7	2496212.23	220	3/7/2007
32201-N106	3/7/2007	13501200	2497103.21	210	3/7/2007
32201-N111	3/7/2007	13501671.6	2496306.95	220	3/8/2007
32201-N102	3/8/2007	13501985.1	2496097.88	220	3/9/2007
32201-N107	3/8/2007	13501093.4	2497100.84	222	3/8/2007
32201-N109	3/8/2007	13502095.3	2496108.95	220	3/8/2007
32201-N110	3/8/2007	13502089.6	2496212.27	218	3/8/2007
32201-N112	3/8/2007	13501849.7	2496149.48	220	3/8/2007
32201-N114	3/8/2007	13501845.8	2496197.72	220	3/9/2007
32201-N116	3/8/2007	13501898.9	2496254.12	220	3/9/2007
32201-N108	3/9/2007	13500998.3	2497092.77	220	3/9/2007
32201-N113	3/9/2007	13501899	2496201.61	220	3/21/2007
32201-N117	3/19/2007	13501775.8	2496264.63	220	3/19/2007
32201-N125	3/19/2007	13501890.5	2496302.96	220	3/19/2007
32201-N115	3/20/2007	13501944.8	2496254.76	220	3/20/2007
32201-N118	3/20/2007	13502147.5	2496161.01	220	3/20/2007
32201-N119	3/20/2007	13502149.8	2496217.24	220	3/21/2007
32201-N120	3/20/2007	13501841.7	2496258.72	220	3/20/2007
32201-N121	3/20/2007	13502179.4	2496249.93	220	3/20/2007
32201-N122	3/20/2007	13502394.4	2496377.63	220	3/20/2007
32201-N99	3/20/2007	13501913.6	2495506.84	220	3/20/2007
32201-N123	3/21/2007	13502297.2	2496385.81	220	3/21/2007
32201-N126	3/21/2007	13501669.5	2496355.06	220	3/21/2007
32201-N127	3/21/2007	13501838.5	2496306.34	220	3/21/2007
32201-N128	3/21/2007	13502088.8	2496321.57	220	3/21/2007
32201-N129	3/21/2007	13501775.5	2496159.01	220	3/21/2007
32201-N94	3/21/2007	13502102.3	2495856.98	290	3/21/2007
32201-N130	3/22/2007	13501783.8	2496014.5	220	3/22/2007
32201-N131	3/22/2007	13501783	2496064.12	220	3/26/2007
32201-N133	3/22/2007	13501343.5	2496010.66	220	3/26/2007
32201-N134	3/22/2007	13501388.8	2496066.41	220	3/26/2007
32201-N42	3/22/2007	13501925.3	2494998.09	280	3/22/2007
32201-N43	3/22/2007	13501817.6	2494967.56	280	3/22/2007
32201-N46	3/22/2007	13501839.5	2495071.41	280	3/22/2007
32201-N47	3/22/2007	13501818.4	2495165.53	280	3/29/2007
32201-N132	3/23/2007	13501897.1	2496098.41	220	3/26/2007
32201-N135	3/23/2007	13501592.7	2496421.24	220	3/26/2007

32201-N137	3/23/2007	13501768.8	2495854.47	220	3/26/2007
32201-N136	3/26/2007	13501709.6	2495905.89	220	3/26/2007
32201-N138	3/26/2007	13501714.6	2495461.51	290	3/26/2007
30898-34	3/28/2007	13503603.5	2494272	400	3/29/2007
30898-33	3/29/2007	13503689.1	2494258.77	358	3/30/2007
32201-N144	3/29/2007	13501596.4	2495491.99	300	3/29/2007
32201-N152	3/29/2007	13501526.8	2495366.81	300	3/29/2007
32201-N124	3/30/2007	13502244.3	2496391.29	220	3/30/2007
32201-N139	3/30/2007	13501472.2	2495419.07	310	3/30/2007
32201-N45	3/30/2007	13501927.8	2495100.44	230	3/30/2007
32201-N140	4/3/2007	13502072.4	2494897.46	220	4/3/2007
32201-N150	4/3/2007	13501840.9	2496351.7	220	4/12/2007
32201-N153	4/3/2007	13501532	2495311.67	220	4/3/2007
32201-N154	4/3/2007	13501475.8	2495364.43	220	4/3/2007
32201-N159	4/3/2007	13501665.1	2496527.29	220	4/12/2007
32201-N165	4/3/2007	13501716.5	2494961.69	220	4/12/2007
32201-N141	4/12/2007	13502042.7	2496198.2	220	4/12/2007
32201-N145	4/12/2007	13501245.5	2496305.97	222	4/12/2007
32201-N151	4/12/2007	13501974.8	2494896.26	400	4/12/2007
32201-N157	4/12/2007	13502084.6	2496379.5	220	4/13/2007
32201-N158	4/12/2007	13501893.5	2496357.11	220	4/12/2007
32201-N162	4/12/2007	13501196.9	2496253.9	220	4/13/2007
32201-N164	4/12/2007	13501629.4	2495156.92	220	4/12/2007
32201-N155	4/13/2007	13502294.8	2496332.43	220	4/13/2007
32201-N156	4/13/2007	13502169	2496324.76	220	4/13/2007
32201-N163	4/13/2007	13501738.9	2495121.36	220	4/13/2007
32201-N167	4/13/2007	13502156.7	2495959.54	220	4/13/2007
32201-N168	4/13/2007	13501896.6	2496047.59	220	4/13/2007
32201-N170	4/13/2007	13501783.1	2495070.48	217	4/13/2007
32201-N171	4/16/2007	13501715.6	2495356.5	320	4/16/2007
32201-N172	4/16/2007	13501713.8	2495380.87	295	4/16/2007
32201-N174	4/16/2007	13502881.6	2494329.54	190	4/16/2007
32201-N175	4/16/2007	13502941	2494624.21	400	4/17/2007
32202-137	4/17/2007	13503738.4	2497866.28	400	4/18/2007
32201-N143	4/17/2007	13501155.4	2496600.15	220	4/17/2007
32201-N146	4/17/2007	13501141.1	2496499.02	220	4/17/2007
32201-N166	4/17/2007	13502256.1	2495958.41	220	4/17/2007
32201-N173	4/17/2007	13502834.8	2494280.63	150	4/17/2007
32201-N176	4/17/2007	13502735.2	2494649.08	360	4/18/2007
32202-135	4/18/2007	13503986.1	2498327.73	400	4/18/2007
32202-136	4/18/2007	13503877.4	2498322.32	400	4/19/2007
32202-142	4/18/2007	13503636.1	2499194.34	400	4/19/2007
32202-139	4/19/2007	13505235.5	2498565.44	420	4/20/2007
32202-144	4/19/2007	13505135.7	2497133.87	420	4/20/2007
32202-140	4/20/2007	13504829.6	2498563.75	410	4/20/2007
32202-141	4/20/2007	13504437.6	2498565.06	410	4/20/2007
32202-138	4/23/2007	13505636.3	2498564.19	420	4/23/2007

32202-143	4/23/2007	13505234.8	2497141.09	430	4/24/2007
32202-146	4/24/2007	13503983.4	2498378.6	430	4/24/2007
32202-147	4/24/2007	13503775.2	2498310.2	420	4/24/2007
32202-145	5/14/2007	13504039.2	2498333.69	430	5/16/2007
32202-148	5/16/2007	13505188.4	2497068.54	440	5/16/2007
30892-107	5/17/2007	13504323	2496076.71	335	5/17/2007
30892-109	5/17/2007	13504122.6	2496086.83	420	5/18/2007
32202-151	5/18/2007	13504981.9	2497051.81	450	5/18/2007
30892-123	5/21/2007	13504114.9	2496252.29	420	5/23/2007
32202-150	5/23/2007	13505237	2497297.58	435	5/23/2007
32202-149	5/24/2007	13505287.8	2497220.4	460	6/7/2007
32202-153	6/1/2007	13506000.7	2498410.88	460	6/1/2007
30892-93	6/5/2007	13503799.4	2494915.73	420	6/5/2007
32202-152	6/6/2007	13505726.2	2497942.83	460	6/6/2007
30892-96	6/11/2007	13503507.5	2494901.53	420	6/11/2007
32201-N177	6/11/2007	13502786.4	2494654.04	430	6/11/2007
30892-89	6/12/2007	13503896.8	2494796.67	420	6/13/2007
32201-N178	6/12/2007	13502684	2494645.67	430	6/12/2007
30892-122	6/15/2007	13503612.4	2495225.98	420	6/15/2007
32201-N180	6/15/2007	13500413.9	2496167.47	410	6/15/2007
32201-N184	6/15/2007	13500520.6	2495439.48	410	6/15/2007
32201-N149	6/18/2007	13501436.9	2494970.44	450	6/18/2007
32201-N187	6/18/2007	13502198	2496823.79	420	6/19/2007
30892-108	6/19/2007	13504233.5	2496072.69	400	6/20/2007
32201-N185	6/19/2007	13502395.3	2496826.97	420	6/20/2007
32202-157	6/21/2007	13505869.5	2497939.3	460	6/28/2007
32201-N186	6/21/2007	13502295	2496826.81	420	6/28/2007
P1-07-5	7/11/2007	13504141.6	2503548.91	430	7/13/2007
32201-N147	7/11/2007	13503216.3	2496411.29	420	8/8/2007
32201-N189	7/11/2007	13500443.2	2495507.64	411	7/12/2007
32201-N188	7/12/2007	13500591.6	2495494.44	410	7/12/2007
P1-07-5-4	8/2/2007	13504535.7	2503569.41	440	8/2/2007
P1-07-3-12	8/3/2007	13505381.8	2502794.33	480	8/3/2007
32202-158	8/7/2007	13505626.5	2497943.45	460	8/7/2007
32201-N190	8/7/2007	13501434.2	2494896.34	440	8/7/2007
32201-N191	8/7/2007	13501438.2	2495043.58	440	8/7/2007
32201-N183	8/8/2007	13500067.7	2496913.71	410	8/9/2007
32201-N148	8/9/2007	13502951.2	2495939.79	420	8/9/2007
32201-N181	8/9/2007	13500643.5	2496772.42	410	8/9/2007
32201-N182	8/10/2007	13500276.5	2496744.02	415	8/10/2007
P1-07-3-14	8/13/2007	13505572.1	2502813.11	480	8/13/2007
32202-159	8/21/2007	13505138	2496999.62	440	8/21/2007
32202-160	8/23/2007	13505103.1	2497139.34	460	8/23/2007
32202-163	8/24/2007	13505862.9	2498228.69	460	8/24/2007
32202-161	8/27/2007	13505209.3	2497219	460	8/27/2007
32202-162A	8/29/2007	13505277.9	2497313.13	490	8/29/2007
32202-166	8/29/2007	13505664.2	2497845.8	460	8/29/2007

32202-165	8/30/2007	13505054.2	2497136.06	460	8/31/2007
32202-155	8/31/2007	13505894.3	2498410.38	470	8/31/2007
32202-167	9/5/2007	13505111.6	2497222.14	460	9/5/2007
32202-171	9/5/2007	13505329.7	2497048.62	60	9/7/2007
32202-171A	9/7/2007	13505379.5	2496986.95	447	9/7/2007
32201-N165A	9/10/2007	13501721.3	2494962.94	410	9/12/2007
32202-170A	9/11/2007	13505237	2496855.22	440	9/11/2007
32201-N140A	9/12/2007	13502069.5	2494901.04	300	9/12/2007
32201-N194	9/12/2007	13502037.5	2495144.56	400	9/14/2007
32201-N195	9/13/2007	13502105.4	2495245.31	300	9/14/2007
32202-168	9/14/2007	13505352.2	2497345.86	490	9/14/2007
32201-N193	9/14/2007	13502903.1	2494621.11	295	9/17/2007
32201-N192	9/17/2007	13502209.3	2495883.91	310	9/18/2007
32201-N199	9/17/2007	13501542.5	2495213.55	300	9/17/2007
32201-N205	9/17/2007	13502149.8	2495107.67	300	9/18/2007
32201-N197	9/18/2007	13501771.1	2495459.09	300	9/18/2007
32201-N198	9/19/2007	13501760	2494883.02	300	9/19/2007
32201-N200	9/19/2007	13501843.2	2496500.48	300	9/20/2007
32201-N204	9/19/2007	13502156.1	2495002.11	300	9/19/2007
32201-N161	9/20/2007	13501579.7	2496578.54	300	9/20/2007
32201-N203	9/20/2007	13502157.6	2494904.43	300	9/20/2007
32201-N206	9/20/2007	13502288.1	2496029.44	300	9/20/2007
32201-N210	9/20/2007	13501579.9	2495305.13	300	9/20/2007
32201-N211	9/20/2007	13501512.7	2495330.48	300	9/21/2007
32202-164	9/21/2007	13504309.9	2498559.98	490	9/24/2007
32201-N169	9/21/2007	13501487.4	2496578.01	300	9/21/2007
32201-N207	9/21/2007	13501141.6	2496264.32	320	9/21/2007
32202-172	9/24/2007	13505150.6	2497374.76	460	9/25/2007
32201-N142	9/24/2007	13501402.6	2496665.9	360	9/25/2007
32201-N160	9/24/2007	13501659.3	2496579.15	310	9/24/2007
32201-N208	9/24/2007	13501679.3	2495417.02	310	9/24/2007
32201-N209	9/24/2007	13501582.7	2495413.9	300	9/24/2007
32202-156	9/25/2007	13506047.1	2498511.06	460	9/25/2007
32201-N214	9/25/2007	13501844.8	2496430.74	300	9/25/2007
32201-N215	9/25/2007	13501751.1	2496464.07	305	9/25/2007
32201-N216	9/25/2007	13501675.6	2496431.21	300	9/25/2007
32202-169	9/26/2007	13505449.2	2497220.36	80	9/28/2007
32201-N196	9/26/2007	13500941.9	2497095.94	400	9/26/2007
32201-N213	9/26/2007	13501901.5	2496422.28	300	9/27/2007
32201-N217	9/26/2007	13501432.4	2496693.91	300	9/26/2007
32201-N219	9/26/2007	13501413.9	2496911.13	300	9/26/2007
32202-154	9/27/2007	13506099	2498410.18	490	9/27/2007
32201-N222	9/27/2007	13501178.1	2496343.42	310	9/28/2007
32201-N224	9/27/2007	13501210.5	2496496.05	300	9/28/2007
32201-N225	9/27/2007	13501136.9	2496358.87	300	9/28/2007
32202-169A	9/28/2007	13505536.4	2497139.43	450	9/28/2007
32201-N218	9/28/2007	13501414.6	2496813.45	300	9/28/2007

32201-N179	10/1/2007	13501143.8	2496453.18	310	10/1/2007
32201-N220	10/1/2007	13501609.1	2495364.39	314	10/1/2007
32201-N223	10/1/2007	13501238.7	2496407.34	300	10/1/2007
32201-N227	10/1/2007	13501278.7	2496025.46	310	10/2/2007
32202-179	10/2/2007	13506175.9	2498664.78	460	10/2/2007
32201-N226	10/2/2007	13501237.5	2496501.83	300	10/3/2007
32201-N228	10/2/2007	13501534.3	2495159.98	300	10/3/2007
32201-N229	10/2/2007	13501485.4	2495203.84	300	10/2/2007
32201-N237	10/2/2007	13501345.8	2496410.26	300	10/3/2007
32202-181	10/3/2007	13505056.2	2496933.91	470	10/3/2007
32201-N201	10/3/2007	13502211	2496192.14	300	10/3/2007
32201-N232	10/3/2007	13500877.9	2496871.59	300	10/3/2007
32201-N235	10/3/2007	13501338.1	2496509.69	300	10/3/2007
32201-N236	10/3/2007	13501341.9	2496308.05	300	10/3/2007
32202-173	10/4/2007	13505130	2497075.56	470	10/4/2007
32202-180	10/4/2007	13505946.7	2498519.92	450	10/4/2007
32201-N202	10/4/2007	13502334.3	2496273.84	300	10/4/2007
32201-N212	10/4/2007	13502360.1	2496217.37	300	10/4/2007
32201-N231	10/4/2007	13500864.2	2497088.28	300	10/4/2007
32202-174	10/5/2007	13505229.4	2497398.73	490	10/5/2007
32202-177	10/5/2007	13505585.7	2497737.92	460	10/7/2007
32201-N230	10/5/2007	13501526.8	2495268.75	300	10/5/2007
32201-N233	10/5/2007	13500888.2	2496676.66	300	10/5/2007
32201-N234	10/5/2007	13500886.2	2496471.15	300	10/5/2007
32201-N238	10/8/2007	13501568.2	2495841.17	310	10/17/2007
32201-N239	10/8/2007	13501464.9	2495846.25	305	10/15/2007
32201-N245	10/8/2007	13500838.7	2496978.11	300	10/8/2007
32201-N246	10/8/2007	13500771.7	2497063.09	300	10/8/2007
32202-175	10/9/2007	13505420.5	2497517.16	460	10/11/2007
32202-184	10/9/2007	13505056.3	2497062.87	450	10/10/2007
32201-N247	10/9/2007	13500780.8	2496671.87	300	10/10/2007
32202-176	10/10/2007	13505504.1	2497631.24	460	10/10/2007
32202-178	10/11/2007	13505786.2	2498082.94	450	10/12/2007
32202-182	10/11/2007	13504995.9	2496856.61	450	10/11/2007
32202-183	10/11/2007	13504967.4	2496923.35	450	10/11/2007
32202-189	10/15/2007	13505999.5	2497984.64	470	10/15/2007
32202-188	10/16/2007	13505946.9	2497881.25	470	10/17/2007
30892-CD-1	10/16/2007	13503782.1	2494592.94	324	10/17/2007
30892-CA-1	10/17/2007	13503967.9	2496035.92	134	10/18/2007
32203-N1	10/17/2007	13501091.6	2497300.85	300	10/17/2007
32202-186	10/18/2007	13505986.1	2498578.54	450	10/18/2007
32202-187	10/18/2007	13506115.5	2498590.77	140	10/18/2007
30898-CC-1	10/18/2007	13503305	2494281.05	187	10/18/2007
32203-N2	10/18/2007	13500993.6	2497288.37	400	10/18/2007
32201-N242	10/18/2007	13501544.2	2496010.76	300	10/18/2007
32203-N5	10/18/2007	13501096	2497395.93	300	10/19/2007
32203-N8	10/18/2007	13500794	2497391.26	300	10/19/2007

32202-185	10/19/2007	13505872.1	2498517.7	450	10/22/2007
32201-CB-1	10/19/2007	13501977.1	2496215	185	10/19/2007
32201-CB-3	10/19/2007	13501534.5	2495374.85	200	10/23/2007
32201-N243	10/19/2007	13501446.8	2496013.97	300	10/19/2007
32203-N6	10/19/2007	13500993.3	2497389.96	400	10/19/2007
32202-CA-3	10/23/2007	13504294.4	2496635.15	100	10/23/2007
32203-N11	10/23/2007	13500792.7	2497482.87	300	10/23/2007
32201-N241	10/23/2007	13501379.6	2495921.81	310	10/23/2007
32203-N3	10/23/2007	13500895	2497281.63	300	10/23/2007
32202-190	10/24/2007	13505921.3	2498582.48	450	10/24/2007
32203-N13	10/24/2007	13500692.7	2497392.6	300	10/25/2007
32201-N240	10/24/2007	13501524	2495927.58	300	10/24/2007
32201-N244	10/24/2007	13501448.2	2496113.75	300	10/24/2007
32203-N4	10/24/2007	13500799.3	2497287.46	300	10/24/2007
32202-192	10/25/2007	13504887.8	2496859.52	450	10/25/2007
32201-CC-2	10/25/2007	13502020.3	2495382.08	260	11/20/2007
32203-N12	10/25/2007	13500689.1	2497292.37	300	10/25/2007
32201-N248	10/25/2007	13501645	2494989.04	300	10/25/2007
32201-N257	10/25/2007	13501103.8	2496561.82	300	10/26/2007
32203-N7	10/25/2007	13500924.2	2497403.09	300	10/26/2007
30892-CD-2	10/26/2007	13504167.9	2496073.75	403	10/26/2007
30892-CD-2A	10/26/2007	13504170.1	2496015.96	372	10/29/2007
32203-N14	10/29/2007	13500567.5	2497401.45	300	10/30/2007
32203-N16	10/29/2007	13500593.2	2497308.34	300	11/7/2007
32201-N221	10/29/2007	13501714.4	2495058.7	300	10/31/2007
32201-N261	10/29/2007	13501062.9	2496622.19	300	10/30/2007
32202-191	10/30/2007	13504917.9	2496788.02	450	10/30/2007
32202-CD-3	10/30/2007	13504294.4	2496635.15	410	10/30/2007
32203-N19	10/30/2007	13500510.4	2497366.77	300	11/7/2007
32201-N255	10/30/2007	13501861.5	2495124.31	300	10/31/2007
32201-N262	10/30/2007	13501050.6	2496691.92	300	10/30/2007
32201-CC-3	10/31/2007	13502732.9	2494516.48	270	10/31/2007
32201-CC-4	10/31/2007	13501808.1	2495167.43	260	11/1/2007
32201-N258	10/31/2007	13500978	2496675.72	300	10/31/2007
32201-N259	10/31/2007	13500941.4	2496809.06	300	11/1/2007
32201-N267	10/31/2007	13501443.6	2496417.02	300	10/31/2007
32202-196	11/1/2007	13504828.5	2496790.61	450	11/1/2007
32201-N254	11/1/2007	13501882.4	2495092.8	300	11/1/2007
32201-N263	11/1/2007	13501632.2	2496112.63	300	11/1/2007
32201-N264	11/1/2007	13501530.8	2496109.36	300	11/2/2007
32201-CB-2	11/2/2007	13501698	2495746.62	250	11/2/2007
32201-N249	11/2/2007	13501477.9	2495294.6	300	11/5/2007
32201-N260	11/2/2007	13500934.8	2496943.37	300	11/5/2007
32201-N251	11/5/2007	13502460.5	2496214.08	300	11/7/2007
32201-N265	11/5/2007	13501807.5	2496266.15	300	11/7/2007
32201-N266	11/5/2007	13501724.4	2496244.89	300	11/5/2007
32202-193	11/6/2007	13505829.4	2498451.68	455	11/6/2007

32202-195	11/6/2007	13504856	2496724.13	450	11/6/2007
30892-CA-2	11/6/2007	13503727	2495647.13	155	11/6/2007
32201-N250	11/6/2007	13502418.5	2496127.96	300	11/7/2007
32201-N253	11/6/2007	13502098.7	2495071.43	300	11/6/2007
32201-N256	11/6/2007	13501317.8	2496678.43	300	11/6/2007
32202-194	11/7/2007	13505796.1	2498512.51	456	11/7/2007
32202-198	11/7/2007	13505210.1	2496700.64	450	11/7/2007
32203-N15	11/7/2007	13500678.4	2497506.72	300	11/8/2007
32201-N252	11/7/2007	13502093.9	2494998.62	300	11/7/2007
32202-197	11/8/2007	13505826.6	2498577.85	452	11/8/2007
32202-199	11/8/2007	13505180.2	2496622.14	450	11/9/2007
32206-22	11/8/2007	13502726.5	2501302.28	478	11/9/2007
32203-N18	11/8/2007	13500498.3	2497490.65	300	11/8/2007
32201-N268	11/8/2007	13501540.6	2494975.93	300	11/8/2007
32201-N270	11/8/2007	13501653.1	2494895.51	300	11/8/2007
32203-N17	11/9/2007	13500594.7	2497490.61	300	11/9/2007
32203-N20	11/9/2007	13500392.2	2497485.58	300	11/9/2007
32201-N269	11/9/2007	13501620.2	2495067.69	300	11/9/2007
32201-N277	11/9/2007	13501791.3	2495644.25	310	11/12/2007
32206-23	11/12/2007	13502618.3	2501353.14	478	11/12/2007
P1-07-JN2	11/12/2007	13504543.6	2503464.48	450	11/12/2007
32203-N21	11/12/2007	13500493.9	2497586.96	300	11/12/2007
32203-N22	11/12/2007	13500397.2	2497586.65	300	11/13/2007
32201-N273	11/12/2007	13502001.9	2495740.65	300	11/13/2007
32201-N276	11/12/2007	13501897.1	2495662.09	310	11/13/2007
32202-201	11/13/2007	13505385.6	2496794.22	430	11/13/2007
32206-24	11/13/2007	13502617.6	2501435.86	478	11/14/2007
32201-N271	11/13/2007	13502006.3	2495849.39	300	11/14/2007
32201-N274	11/13/2007	13501897.1	2495746.91	300	11/14/2007
32201-N275	11/13/2007	13502011.7	2495663.72	300	11/14/2007
32201-N278	11/13/2007	13501646.4	2494936.19	300	11/14/2007
32202-202	11/14/2007	13505534.7	2496879.12	430	11/14/2007
32203-N23	11/14/2007	13500393.7	2497683.88	300	11/14/2007
32201-N279	11/14/2007	13501644.2	2495037.91	300	11/15/2007
32201-N280	11/14/2007	13501597.8	2494983.56	300	11/14/2007
32202-205	11/15/2007	13505337.5	2497547.49	470	11/16/2007
32206-28	11/15/2007	13502547.6	2501546.55	484	11/15/2007
P1-07-JN1	11/15/2007	13504496.8	2503563.54	458	11/15/2007
32203-N24	11/15/2007	13500495.2	2497687.31	300	11/15/2007
32201-N272	11/15/2007	13501894.9	2495849.75	300	11/15/2007
32201-N281	11/15/2007	13502006.4	2495698.95	300	11/16/2007
32201-N284	11/15/2007	13502066.4	2495661.26	300	11/16/2007
32206-27	11/16/2007	13502877	2501092.3	488	11/19/2007
32203-N25	11/16/2007	13500595.2	2497685.43	300	11/16/2007
32201-N283	11/16/2007	13502008.6	2495596.64	300	11/16/2007
32202-203	11/19/2007	13505699.9	2497011.58	430	11/20/2007
P1-07-4-12	11/19/2007	13505361.5	2503200.92	475	11/20/2007

32203-N26	11/19/2007	13500598.2	2497588.69	300	11/19/2007
32201-N282	11/19/2007	13501959.2	2495661.78	300	11/19/2007
32201-N293	11/19/2007	13501481.2	2494955.5	300	11/20/2007
32201-N294	11/19/2007	13501344.4	2494970.62	300	11/20/2007
32206-26	11/20/2007	13503077.8	2501089.37	488	11/20/2007
32203-N27	11/20/2007	13500698.9	2497587.31	300	11/20/2007
32203-N28	12/3/2007	13500693	2497683.46	300	12/3/2007
32201-N288	12/3/2007	13501868.6	2495018.22	300	12/4/2007
32201-N290	12/3/2007	13501773	2495021.1	300	12/4/2007
32202-206	12/4/2007	13505423.7	2497659.75	470	12/4/2007
32206-25	12/4/2007	13503080.3	2500858.99	480	12/5/2007
P1-07-5-12	12/4/2007	13505371.3	2503594.5	471	12/4/2007
32201-N285	12/4/2007	13502171.6	2495161.21	300	12/5/2007
32203-N29	12/4/2007	13500804.1	2497684.62	300	12/4/2007
32202-210	12/5/2007	13505701.7	2497109.64	450	12/6/2007
32206-30	12/5/2007	13503040.5	2501008.25	476	12/6/2007
32201-N286	12/5/2007	13502094.2	2495150.52	300	12/5/2007
32201-N291	12/5/2007	13501778.5	2494927.72	300	12/6/2007
32201-N292	12/5/2007	13501569.4	2495041.2	301	12/5/2007
32201-N301	12/5/2007	13501297.3	2497104.5	300	12/5/2007
P1-07-4-10	12/6/2007	13505163.9	2503194.95	480	12/6/2007
32201-N287	12/6/2007	13501562.3	2494928.05	301	12/6/2007
32201-N295	12/6/2007	13502065.9	2495711.93	310	12/7/2007
32201-N297	12/6/2007	13501293.2	2497006.66	300	12/6/2007
32201-N298	12/6/2007	13501300.3	2496880.22	300	12/7/2007
32201-N93	12/6/2007	13502099.6	2495753.53	306	12/6/2007
32202-208	12/7/2007	13505802.1	2497013.66	451	12/7/2007
32206-29	12/7/2007	13502705.7	2501423.13	480	12/10/2007
32201-N289	12/7/2007	13501861.5	2494923.84	300	12/10/2007
32201-N296	12/7/2007	13501105.1	2496982.04	300	12/10/2007
P1-07-4-8	12/10/2007	13504964.3	2503201.77	480	12/10/2007
32201-N299	12/10/2007	13501192.1	2496900.04	300	12/11/2007
32201-N304	12/10/2007	13500946.7	2496753.79	300	12/10/2007
P2-07-1	12/11/2007	13499572.4	2503071.07	500	12/12/2007
32202-209	12/11/2007	13505696.3	2496906.84	451	12/11/2007
P1-07-3.75-12	12/11/2007	13505367.8	2503100.87	480	12/12/2007
32201-N302	12/11/2007	13501000.7	2496801.13	301	12/11/2007
32201-N303	12/11/2007	13500945.7	2496858.4	300	12/11/2007
32202-211	12/12/2007	13505596.2	2497007.87	473	12/13/2007
32206-31	12/12/2007	13503115.3	2501014.25	480	12/13/2007
P1-07-4-13	12/12/2007	13505460.7	2503207.59	501	12/13/2007
P2-07-4	12/13/2007	13501290	2503161.37	500	12/14/2007
32208-50	12/13/2007	13504751.9	2501139.45	480	12/14/2007
32206-32	12/14/2007	13502771.3	2501339.28	480	12/14/2007
P2-07-3	12/17/2007	13500688.9	2503150.57	500	12/17/2007
32199-1	12/18/2007	13492179.7	2501843.72	600	12/18/2007
32206-34	12/18/2007	13503116.3	2500924.99	480	12/18/2007

P1-07-JN3	12/18/2007	13505328.6	2503281.17	495	12/18/2007
P2-07-T5	12/18/2007	13503481.4	2503289.45	500	12/18/2007
32206-33	12/19/2007	13503155	2501038.66	470	12/19/2007
32206-36	12/19/2007	13503119.8	2500724.05	485	12/20/2007
P1-07-4-11.5	12/19/2007	13505310.5	2503200.35	480	12/19/2007
P2-07-T4	12/19/2007	13503881.3	2503312.68	500	12/19/2007
32202-207	12/20/2007	13505505	2496990.02	450	12/20/2007
P2-07-6	12/20/2007	13499578.9	2503270.43	480	12/21/2007
32206-35	12/21/2007	13503217	2501015.74	480	12/21/2007
32199-6	12/21/2007	13492149.5	2502225.98	660	12/21/2007
P2-07-8	12/21/2007	13500690.4	2503324.97	480	12/21/2007
P1-07-JN4	12/21/2007	13505265	2502919.95	500	12/21/2007
P1-07-JN5	12/21/2007	13505776.2	2502831.11	500	12/21/2007
P2-07-10	12/27/2007	13500092	2503788.25	480	12/27/2007
32199-2	12/27/2007	13491696.3	2501836.02	500	12/27/2007
P2-07-2	12/27/2007	13500058.9	2503101.56	480	12/27/2007
32202-212	12/27/2007	13505856.2	2496858.86	450	12/27/2007
P2-07-11	1/2/2008	13499574.3	2503770.47	488	1/3/2008
32202-214	1/3/2008	13505699.9	2497314.77	451	1/3/2008
P2-07-9	1/3/2008	13500684.2	2503726.61	480	1/4/2008
32202-200	1/4/2008	13505914.6	2497903.67	480	1/4/2008
32206-39	1/4/2008	13503175.9	2500942.21	478	1/4/2008
32202-213	1/7/2008	13505812.3	2497118.09	452	1/7/2008
32206-41	1/7/2008	13502886.1	2500868.12	488	1/8/2008
P1-07-JN8	1/7/2008	13505763.6	2503225.42	500	1/7/2008
P2-07-13	1/8/2008	13503688.4	2503518.02	480	1/8/2008
32202-215	1/8/2008	13505087.3	2497371.36	485	1/8/2008
32206-38	1/8/2008	13503119.8	2501137.9	478	1/9/2008
P1-07-JN6	1/8/2008	13505416.3	2503283.44	100	1/9/2008
P2-07-12	1/9/2008	13503885	2503516.21	480	1/9/2008
32199-3	1/9/2008	13491353.4	2501841.02	540	1/9/2008
32206-37	1/9/2008	13502737.8	2501378.5	470	1/9/2008
32206-40	1/9/2008	13502656.2	2501277.03	478	1/10/2008
P2-07-7	1/9/2008	13500098.8	2503278.4	482	1/9/2008
P2-07-14	1/10/2008	13503871.3	2503716.48	480	1/11/2008
32199-4	1/10/2008	13490949.3	2501844.13	500	1/11/2008
32206-43	1/10/2008	13503177.2	2501142.88	80	1/10/2008
P1-07-JN9	1/10/2008	13505385.1	2502699.62	516	1/10/2008
30892-124	1/11/2008	13503556.6	2495358.38	150	1/14/2008
32206-42	1/11/2008	13503117.3	2501075.43	478	1/11/2008
30892-126	1/14/2008	13503497.5	2495230.13	110	1/15/2008
P2-07-15	1/14/2008	13503681.3	2503715.7	480	1/14/2008
32206-44	1/14/2008	13503220.9	2501166.5	480	1/14/2008
30892-125	1/15/2008	13503407.9	2495181.08	112	1/15/2008
P2-07-16	1/17/2008	13503871.8	2504118.02	500	1/17/2008
32206-46	1/18/2008	13503174.7	2501339.23	488	1/18/2008
32199-5	1/18/2008	13490593.2	2501857.81	480	1/18/2008

P2-07-17	1/28/2008	13503478.2	2504112.31	470	1/29/2008
32206-45	1/28/2008	13502971.5	2501338.77	480	1/28/2008
30892-127	1/29/2008	13503897.4	2494917.72	384	1/29/2008
30892-128	1/29/2008	13503484.4	2494677.43	380	1/29/2008
32206-47	1/29/2008	13502678.3	2500898.78	472	1/29/2008
P2-07-18	1/30/2008	13503981.9	2503706.78	500	1/30/2008
32199-8	1/30/2008	13491325.7	2502236.33	480	2/1/2008
32199-9	1/30/2008	13490953.4	2502244.58	472	2/1/2008
32201-N305	1/30/2008	13503234.4	2494751.97	60	2/12/2008
30898-36	1/31/2008	13503872.6	2494147.64	390	1/31/2008
32206-48	1/31/2008	13502430.4	2500824.34	470	1/31/2008
32206-4A	2/1/2008	13502278.4	2500187.23	500	2/1/2008
P2-07-19	2/4/2008	13503875.8	2503910.24	500	2/5/2008
32199-20	2/4/2008	13490955.9	2503042.46	500	2/4/2008
30898-37	2/4/2008	13503413.1	2494107.4	378	2/4/2008
32206-3A	2/4/2008	13501910.1	2500157.33	500	2/4/2008
32199-10	2/5/2008	13490552.6	2502249.57	470	2/5/2008
30892-130	2/5/2008	13503333.3	2495150.41	325	2/12/2008
32199-14	2/5/2008	13490951.4	2502644.65	460	2/5/2008
32199-15	2/5/2008	13490557.5	2502645.23	460	2/5/2008
30898-39	2/5/2008	13503375.2	2494299.18	378	2/6/2008
30892-129	2/6/2008	13503372.1	2495052.98	60	2/12/2008
30892-131	2/6/2008	13503403.6	2495247.23	320	2/12/2008
32199-21	2/6/2008	13490556.8	2503050.02	492	2/6/2008
30898-38	2/6/2008	13503460.5	2494301.23	378	2/7/2008
32206-6A	2/6/2008	13501957.6	2500500.71	498	2/6/2008
P1-07-JN13	2/6/2008	13505763.4	2503126.87	500	2/6/2008

Permit No. 123A [redacted]ugging Affidavit: 2/7/07 - 2/6/08 [redacted]

Location	Date Completed	Northing	Easting	Depth(feet)	Date Cemented
32201-N73	2/7/2007	[redacted]	[redacted]	310	2/8/2007
30892-74C	2/8/2007	[redacted]	[redacted]	402	2/8/2007
32201-N72	2/8/2007	[redacted]	[redacted]	310	2/8/2007
32201-N74	2/8/2007	[redacted]	[redacted]	310	2/8/2007
32201-N76	2/9/2007	[redacted]	[redacted]	310	2/9/2007
32201-N75	2/12/2007	[redacted]	[redacted]	300	2/16/2007
32201-N77	2/12/2007	[redacted]	[redacted]	320	2/16/2007
32201-N78	2/12/2007	[redacted]	[redacted]	310	2/15/2007
32201-N79	2/12/2007	[redacted]	[redacted]	310	2/15/2007
32201-N81	2/13/2007	[redacted]	[redacted]	310	2/15/2007
32201-N82	2/13/2007	[redacted]	[redacted]	310	2/16/2007
32201-N83	2/13/2007	[redacted]	[redacted]	310	2/15/2007
32201-N84	2/13/2007	[redacted]	[redacted]	310	2/16/2007
32201-N88	2/13/2007	[redacted]	[redacted]	310	2/15/2007
32201-N80	2/14/2007	[redacted]	[redacted]	310	2/14/2007
32201-N85	2/14/2007	[redacted]	[redacted]	310	2/15/2007
32201-N86	2/14/2007	[redacted]	[redacted]	310	2/15/2007
32201-N87	2/14/2007	[redacted]	[redacted]	310	2/14/2007
32201-N13	2/16/2007	[redacted]	[redacted]	420	2/19/2007
32201-N92	2/16/2007	[redacted]	[redacted]	310	2/16/2007
32201-N48	2/19/2007	[redacted]	[redacted]	300	2/27/2007
32201-N54	2/19/2007	[redacted]	[redacted]	300	3/2/2007
32201-N11	2/20/2007	[redacted]	[redacted]	400	2/20/2007
32201-N49	2/20/2007	[redacted]	[redacted]	300	2/26/2007
32201-N53	2/20/2007	[redacted]	[redacted]	290	3/2/2007
32201-N14	2/21/2007	[redacted]	[redacted]	400	2/21/2007
32201-N18	2/21/2007	[redacted]	[redacted]	400	2/22/2007
32201-N9	2/21/2007	[redacted]	[redacted]	400	2/21/2007
32201-N17	2/23/2007	[redacted]	[redacted]	400	2/26/2007
32201-N20	2/23/2007	[redacted]	[redacted]	400	2/26/2007
32201-N8	2/23/2007	[redacted]	[redacted]	405	2/26/2007
32201-N100C	2/27/2007	[redacted]	[redacted]	222	3/5/2007
32201-N4	2/27/2007	[redacted]	[redacted]	410	3/2/2007
32201-N19	2/28/2007	[redacted]	[redacted]	400	3/5/2007
32201-N89	2/28/2007	[redacted]	[redacted]	300	3/2/2007
32201-N90	2/28/2007	[redacted]	[redacted]	320	3/5/2007
32201-N91	2/28/2007	[redacted]	[redacted]	310	3/5/2007
32201-N97	2/28/2007	[redacted]	[redacted]	300	3/5/2007
32201-N22	3/1/2007	[redacted]	[redacted]	420	3/2/2007
32201-N24	3/1/2007	[redacted]	[redacted]	400	3/2/2007
32201-N44	3/1/2007	[redacted]	[redacted]	300	3/1/2007
32201-N95	3/1/2007	[redacted]	[redacted]	220	3/2/2007
32201-N96	3/1/2007	[redacted]	[redacted]	300	3/5/2007
32201-N25	3/2/2007	[redacted]	[redacted]	220	3/2/2007
32201-N27	3/5/2007	[redacted]	[redacted]	220	3/6/2007

Coordinate System: State Plane NAD83

32201-N30	3/5/2007	[redacted]	220	3/6/2007
32201-N31	3/5/2007	[redacted]	220	3/6/2007
32201-N26	3/6/2007	[redacted]	220	3/6/2007
32201-N28	3/6/2007	[redacted]	220	3/6/2007
32201-N29	3/6/2007	[redacted]	210	3/6/2007
32201-N32	3/6/2007	[redacted]	220	3/6/2007
32201-N33	3/6/2007	[redacted]	220	3/6/2007
32201-N34	3/6/2007	[redacted]	220	3/7/2007
32201-N101	3/7/2007	[redacted]	220	3/7/2007
32201-N103	3/7/2007	[redacted]	220	3/7/2007
32201-N104	3/7/2007	[redacted]	220	3/7/2007
32201-N105	3/7/2007	[redacted]	220	3/7/2007
32201-N106	3/7/2007	[redacted]	210	3/7/2007
32201-N111	3/7/2007	[redacted]	220	3/8/2007
32201-N102	3/8/2007	[redacted]	220	3/9/2007
32201-N107	3/8/2007	[redacted]	222	3/8/2007
32201-N109	3/8/2007	[redacted]	220	3/8/2007
32201-N110	3/8/2007	[redacted]	218	3/8/2007
32201-N112	3/8/2007	[redacted]	220	3/8/2007
32201-N114	3/8/2007	[redacted]	220	3/9/2007
32201-N116	3/8/2007	[redacted]	220	3/9/2007
32201-N108	3/9/2007	[redacted]	220	3/9/2007
32201-N113	3/9/2007	[redacted]	220	3/21/2007
32201-N117	3/19/2007	[redacted]	220	3/19/2007
32201-N125	3/19/2007	[redacted]	220	3/19/2007
32201-N115	3/20/2007	[redacted]	220	3/20/2007
32201-N118	3/20/2007	[redacted]	220	3/20/2007
32201-N119	3/20/2007	[redacted]	220	3/21/2007
32201-N120	3/20/2007	[redacted]	220	3/20/2007
32201-N121	3/20/2007	[redacted]	220	3/20/2007
32201-N122	3/20/2007	[redacted]	220	3/20/2007
32201-N99	3/20/2007	[redacted]	220	3/20/2007
32201-N123	3/21/2007	[redacted]	220	3/21/2007
32201-N126	3/21/2007	[redacted]	220	3/21/2007
32201-N127	3/21/2007	[redacted]	220	3/21/2007
32201-N128	3/21/2007	[redacted]	220	3/21/2007
32201-N129	3/21/2007	[redacted]	220	3/21/2007
32201-N94	3/21/2007	[redacted]	290	3/21/2007
32201-N130	3/22/2007	[redacted]	220	3/22/2007
32201-N131	3/22/2007	[redacted]	220	3/26/2007
32201-N133	3/22/2007	[redacted]	220	3/26/2007
32201-N134	3/22/2007	[redacted]	220	3/26/2007
32201-N42	3/22/2007	[redacted]	280	3/22/2007
32201-N43	3/22/2007	[redacted]	280	3/22/2007
32201-N46	3/22/2007	[redacted]	280	3/22/2007
32201-N47	3/22/2007	[redacted]	280	3/29/2007
32201-N132	3/23/2007	[redacted]	220	3/26/2007

32201-N135	3/23/2007	[redacted]	220	3/26/2007
32201-N137	3/23/2007	[redacted]	220	3/26/2007
32201-N136	3/26/2007	[redacted]	220	3/26/2007
32201-N138	3/26/2007	[redacted]	290	3/26/2007
30898-34	3/28/2007	[redacted]	400	3/29/2007
30898-33	3/29/2007	[redacted]	358	3/30/2007
32201-N144	3/29/2007	[redacted]	300	3/29/2007
32201-N152	3/29/2007	[redacted]	300	3/29/2007
32201-N124	3/30/2007	[redacted]	220	3/30/2007
32201-N139	3/30/2007	[redacted]	310	3/30/2007
32201-N45	3/30/2007	[redacted]	230	3/30/2007
32201-N140	4/3/2007	[redacted]	220	4/3/2007
32201-N150	4/3/2007	[redacted]	220	4/12/2007
32201-N153	4/3/2007	[redacted]	220	4/3/2007
32201-N154	4/3/2007	[redacted]	220	4/3/2007
32201-N159	4/3/2007	[redacted]	220	4/12/2007
32201-N165	4/3/2007	[redacted]	220	4/12/2007
32201-N141	4/12/2007	[redacted]	220	4/12/2007
32201-N145	4/12/2007	[redacted]	222	4/12/2007
32201-N151	4/12/2007	[redacted]	400	4/12/2007
32201-N157	4/12/2007	[redacted]	220	4/13/2007
32201-N158	4/12/2007	[redacted]	220	4/12/2007
32201-N162	4/12/2007	[redacted]	220	4/13/2007
32201-N164	4/12/2007	[redacted]	220	4/12/2007
32201-N155	4/13/2007	[redacted]	220	4/13/2007
32201-N156	4/13/2007	[redacted]	220	4/13/2007
32201-N163	4/13/2007	[redacted]	220	4/13/2007
32201-N167	4/13/2007	[redacted]	220	4/13/2007
32201-N168	4/13/2007	[redacted]	220	4/13/2007
32201-N170	4/13/2007	[redacted]	217	4/13/2007
32201-N171	4/16/2007	[redacted]	320	4/16/2007
32201-N172	4/16/2007	[redacted]	295	4/16/2007
32201-N174	4/16/2007	[redacted]	190	4/16/2007
32201-N175	4/16/2007	[redacted]	400	4/17/2007
32202-137	4/17/2007	[redacted]	400	4/18/2007
32201-N143	4/17/2007	[redacted]	220	4/17/2007
32201-N146	4/17/2007	[redacted]	220	4/17/2007
32201-N166	4/17/2007	[redacted]	220	4/17/2007
32201-N173	4/17/2007	[redacted]	150	4/17/2007
32201-N176	4/17/2007	[redacted]	360	4/18/2007
32202-135	4/18/2007	[redacted]	400	4/18/2007
32202-136	4/18/2007	[redacted]	400	4/19/2007
32202-142	4/18/2007	[redacted]	400	4/19/2007
32202-139	4/19/2007	[redacted]	420	4/20/2007
32202-144	4/19/2007	[redacted]	420	4/20/2007
32202-140	4/20/2007	[redacted]	410	4/20/2007
32202-141	4/20/2007	[redacted]	410	4/20/2007

32202-138	4/23/2007	[redacted]	420	4/23/2007
32202-143	4/23/2007	[redacted]	430	4/24/2007
32202-146	4/24/2007	[redacted]	430	4/24/2007
32202-147	4/24/2007	[redacted]	420	4/24/2007
32202-145	5/14/2007	[redacted]	430	5/16/2007
32202-148	5/16/2007	[redacted]	440	5/16/2007
30892-107	5/17/2007	[redacted]	335	5/17/2007
30892-109	5/17/2007	[redacted]	420	5/18/2007
32202-151	5/18/2007	[redacted]	450	5/18/2007
30892-123	5/21/2007	[redacted]	420	5/23/2007
32202-150	5/23/2007	[redacted]	435	5/23/2007
32202-149	5/24/2007	[redacted]	460	6/7/2007
32202-153	6/1/2007	[redacted]	460	6/1/2007
30892-93	6/5/2007	[redacted]	420	6/5/2007
32202-152	6/6/2007	[redacted]	460	6/6/2007
30892-96	6/11/2007	[redacted]	420	6/11/2007
32201-N177	6/11/2007	[redacted]	430	6/11/2007
30892-89	6/12/2007	[redacted]	420	6/13/2007
32201-N178	6/12/2007	[redacted]	430	6/12/2007
30892-122	6/15/2007	[redacted]	420	6/15/2007
32201-N180	6/15/2007	[redacted]	410	6/15/2007
32201-N184	6/15/2007	[redacted]	410	6/15/2007
32201-N149	6/18/2007	[redacted]	450	6/18/2007
32201-N187	6/18/2007	[redacted]	420	6/19/2007
30892-108	6/19/2007	[redacted]	400	6/20/2007
32201-N185	6/19/2007	[redacted]	420	6/20/2007
32202-157	6/21/2007	[redacted]	460	6/28/2007
32201-N186	6/21/2007	[redacted]	420	6/28/2007
P1-07-5	7/11/2007	[redacted]	430	7/13/2007
32201-N147	7/11/2007	[redacted]	420	8/8/2007
32201-N189	7/11/2007	[redacted]	411	7/12/2007
32201-N188	7/12/2007	[redacted]	410	7/12/2007
P1-07-5-4	8/2/2007	[redacted]	440	8/2/2007
P1-07-3-12	8/3/2007	[redacted]	480	8/3/2007
32202-158	8/7/2007	[redacted]	460	8/7/2007
32201-N190	8/7/2007	[redacted]	440	8/7/2007
32201-N191	8/7/2007	[redacted]	440	8/7/2007
32201-N183	8/8/2007	[redacted]	410	8/9/2007
32201-N148	8/9/2007	[redacted]	420	8/9/2007
32201-N181	8/9/2007	[redacted]	410	8/9/2007
32201-N182	8/10/2007	[redacted]	415	8/10/2007
P1-07-3-14	8/13/2007	[redacted]	480	8/13/2007
32202-159	8/21/2007	[redacted]	440	8/21/2007
32202-160	8/23/2007	[redacted]	460	8/23/2007
32202-163	8/24/2007	[redacted]	460	8/24/2007
32202-161	8/27/2007	[redacted]	460	8/27/2007
32202-162A	8/29/2007	[redacted]	490	8/29/2007

32202-166	8/29/2007	[redacted]	460	8/29/2007
32202-165	8/30/2007	[redacted]	460	8/31/2007
32202-155	8/31/2007	[redacted]	470	8/31/2007
32202-167	9/5/2007	[redacted]	460	9/5/2007
32202-171	9/5/2007	[redacted]	60	9/7/2007
32202-171A	9/7/2007	[redacted]	447	9/7/2007
32201-N165A	9/10/2007	[redacted]	410	9/12/2007
32202-170A	9/11/2007	[redacted]	440	9/11/2007
32201-N140A	9/12/2007	[redacted]	300	9/12/2007
32201-N194	9/12/2007	[redacted]	400	9/14/2007
32201-N195	9/13/2007	[redacted]	300	9/14/2007
32202-168	9/14/2007	[redacted]	490	9/14/2007
32201-N193	9/14/2007	[redacted]	295	9/17/2007
32201-N192	9/17/2007	[redacted]	310	9/18/2007
32201-N199	9/17/2007	[redacted]	300	9/17/2007
32201-N205	9/17/2007	[redacted]	300	9/18/2007
32201-N197	9/18/2007	[redacted]	300	9/18/2007
32201-N198	9/19/2007	[redacted]	300	9/19/2007
32201-N200	9/19/2007	[redacted]	300	9/20/2007
32201-N204	9/19/2007	[redacted]	300	9/19/2007
32201-N161	9/20/2007	[redacted]	300	9/20/2007
32201-N203	9/20/2007	[redacted]	300	9/20/2007
32201-N206	9/20/2007	[redacted]	300	9/20/2007
32201-N210	9/20/2007	[redacted]	300	9/20/2007
32201-N211	9/20/2007	[redacted]	300	9/21/2007
32202-164	9/21/2007	[redacted]	490	9/24/2007
32201-N169	9/21/2007	[redacted]	300	9/21/2007
32201-N207	9/21/2007	[redacted]	320	9/21/2007
32202-172	9/24/2007	[redacted]	460	9/25/2007
32201-N142	9/24/2007	[redacted]	360	9/25/2007
32201-N160	9/24/2007	[redacted]	310	9/24/2007
32201-N208	9/24/2007	[redacted]	310	9/24/2007
32201-N209	9/24/2007	[redacted]	300	9/24/2007
32202-156	9/25/2007	[redacted]	460	9/25/2007
32201-N214	9/25/2007	[redacted]	300	9/25/2007
32201-N215	9/25/2007	[redacted]	305	9/25/2007
32201-N216	9/25/2007	[redacted]	300	9/25/2007
32202-169	9/26/2007	[redacted]	80	9/28/2007
32201-N196	9/26/2007	[redacted]	400	9/26/2007
32201-N213	9/26/2007	[redacted]	300	9/27/2007
32201-N217	9/26/2007	[redacted]	300	9/26/2007
32201-N219	9/26/2007	[redacted]	300	9/26/2007
32202-154	9/27/2007	[redacted]	490	9/27/2007
32201-N222	9/27/2007	[redacted]	310	9/28/2007
32201-N224	9/27/2007	[redacted]	300	9/28/2007
32201-N225	9/27/2007	[redacted]	300	9/28/2007
32202-169A	9/28/2007	[redacted]	450	9/28/2007

32201-N218	9/28/2007	[redacted]	300	9/28/2007
32201-N179	10/1/2007	[redacted]	310	10/1/2007
32201-N220	10/1/2007	[redacted]	314	10/1/2007
32201-N223	10/1/2007	[redacted]	300	10/1/2007
32201-N227	10/1/2007	[redacted]	310	10/2/2007
32202-179	10/2/2007	[redacted]	460	10/2/2007
32201-N226	10/2/2007	[redacted]	300	10/3/2007
32201-N228	10/2/2007	[redacted]	300	10/3/2007
32201-N229	10/2/2007	[redacted]	300	10/2/2007
32201-N237	10/2/2007	[redacted]	300	10/3/2007
32202-181	10/3/2007	[redacted]	470	10/3/2007
32201-N201	10/3/2007	[redacted]	300	10/3/2007
32201-N232	10/3/2007	[redacted]	300	10/3/2007
32201-N235	10/3/2007	[redacted]	300	10/3/2007
32201-N236	10/3/2007	[redacted]	300	10/3/2007
32202-173	10/4/2007	[redacted]	470	10/4/2007
32202-180	10/4/2007	[redacted]	450	10/4/2007
32201-N202	10/4/2007	[redacted]	300	10/4/2007
32201-N212	10/4/2007	[redacted]	300	10/4/2007
32201-N231	10/4/2007	[redacted]	300	10/4/2007
32202-174	10/5/2007	[redacted]	490	10/5/2007
32202-177	10/5/2007	[redacted]	460	10/7/2007
32201-N230	10/5/2007	[redacted]	300	10/5/2007
32201-N233	10/5/2007	[redacted]	300	10/5/2007
32201-N234	10/5/2007	[redacted]	300	10/5/2007
32201-N238	10/8/2007	[redacted]	310	10/17/2007
32201-N239	10/8/2007	[redacted]	305	10/15/2007
32201-N245	10/8/2007	[redacted]	300	10/8/2007
32201-N246	10/8/2007	[redacted]	300	10/8/2007
32202-175	10/9/2007	[redacted]	460	10/11/2007
32202-184	10/9/2007	[redacted]	450	10/10/2007
32201-N247	10/9/2007	[redacted]	300	10/10/2007
32202-176	10/10/2007	[redacted]	460	10/10/2007
32202-178	10/11/2007	[redacted]	450	10/12/2007
32202-182	10/11/2007	[redacted]	450	10/11/2007
32202-183	10/11/2007	[redacted]	450	10/11/2007
32202-189	10/15/2007	[redacted]	470	10/15/2007
32202-188	10/16/2007	[redacted]	470	10/17/2007
30892-CD-1	10/16/2007	[redacted]	324	10/17/2007
30892-CA-1	10/17/2007	[redacted]	134	10/18/2007
32203-N1	10/17/2007	[redacted]	300	10/17/2007
32202-186	10/18/2007	[redacted]	450	10/18/2007
32202-187	10/18/2007	[redacted]	140	10/18/2007
30898-CC-1	10/18/2007	[redacted]	187	10/18/2007
32203-N2	10/18/2007	[redacted]	400	10/18/2007
32201-N242	10/18/2007	[redacted]	300	10/18/2007
32203-N5	10/18/2007	[redacted]	300	10/19/2007

32203-N8	10/18/2007		300	10/19/2007
32202-185	10/19/2007		450	10/22/2007
32201-CB-1	10/19/2007		185	10/19/2007
32201-CB-3	10/19/2007		200	10/23/2007
32201-N243	10/19/2007		300	10/19/2007
32203-N6	10/19/2007		400	10/19/2007
32202-CA-3	10/23/2007		100	10/23/2007
32203-N11	10/23/2007		300	10/23/2007
32201-N241	10/23/2007		310	10/23/2007
32203-N3	10/23/2007		300	10/23/2007
32202-190	10/24/2007		450	10/24/2007
32203-N13	10/24/2007		300	10/25/2007
32201-N240	10/24/2007		300	10/24/2007
32201-N244	10/24/2007		300	10/24/2007
32203-N4	10/24/2007		300	10/24/2007
32202-192	10/25/2007		450	10/25/2007
32201-CC-2	10/25/2007		260	11/20/2007
32203-N12	10/25/2007		300	10/25/2007
32201-N248	10/25/2007		300	10/25/2007
32201-N257	10/25/2007		300	10/26/2007
32203-N7	10/25/2007		300	10/26/2007
30892-CD-2	10/26/2007		403	10/26/2007
30892-CD-2A	10/26/2007		372	10/29/2007
32203-N14	10/29/2007		300	10/30/2007
32203-N16	10/29/2007		300	11/7/2007
32201-N221	10/29/2007		300	10/31/2007
32201-N261	10/29/2007		300	10/30/2007
32202-191	10/30/2007		450	10/30/2007
32202-CD-3	10/30/2007		410	10/30/2007
32203-N19	10/30/2007		300	11/7/2007
32201-N255	10/30/2007		300	10/31/2007
32201-N262	10/30/2007		300	10/30/2007
32201-CC-3	10/31/2007		270	10/31/2007
32201-CC-4	10/31/2007		260	11/1/2007
32201-N258	10/31/2007		300	10/31/2007
32201-N259	10/31/2007		300	11/1/2007
32201-N267	10/31/2007		300	10/31/2007
32202-196	11/1/2007		450	11/1/2007
32201-N254	11/1/2007		300	11/1/2007
32201-N263	11/1/2007		300	11/1/2007
32201-N264	11/1/2007		300	11/2/2007
32201-CB-2	11/2/2007		250	11/2/2007
32201-N249	11/2/2007		300	11/5/2007
32201-N260	11/2/2007		300	11/5/2007
32201-N251	11/5/2007		300	11/7/2007
32201-N265	11/5/2007		300	11/7/2007
32201-N266	11/5/2007		300	11/5/2007

32199-5	1/18/2008	[redacted]	480	1/18/2008
P2-07-17	1/28/2008	[redacted]	470	1/29/2008
32206-45	1/28/2008	[redacted]	480	1/28/2008
30892-127	1/29/2008	[redacted]	384	1/29/2008
30892-128	1/29/2008	[redacted]	380	1/29/2008
32206-47	1/29/2008	[redacted]	472	1/29/2008
P2-07-18	1/30/2008	[redacted]	500	1/30/2008
32199-8	1/30/2008	[redacted]	480	2/1/2008
32199-9	1/30/2008	[redacted]	472	2/1/2008
32201-N305	1/30/2008	[redacted]	60	2/12/2008
30898-36	1/31/2008	[redacted]	390	1/31/2008
32206-48	1/31/2008	[redacted]	470	1/31/2008
32206-4A	2/1/2008	[redacted]	500	2/1/2008
P2-07-19	2/4/2008	[redacted]	500	2/5/2008
32199-20	2/4/2008	[redacted]	500	2/4/2008
30898-37	2/4/2008	[redacted]	378	2/4/2008
32206-3A	2/4/2008	[redacted]	500	2/4/2008
32199-10	2/5/2008	[redacted]	470	2/5/2008
30892-130	2/5/2008	[redacted]	325	2/12/2008
32199-14	2/5/2008	[redacted]	460	2/5/2008
32199-15	2/5/2008	[redacted]	460	2/5/2008
30898-39	2/5/2008	[redacted]	378	2/6/2008
30892-129	2/6/2008	[redacted]	60	2/12/2008
30892-131	2/6/2008	[redacted]	320	2/12/2008
32199-21	2/6/2008	[redacted]	492	2/6/2008
30898-38	2/6/2008	[redacted]	378	2/7/2008
32206-6A	2/6/2008	[redacted]	498	2/6/2008
P1-07-JN13	2/6/2008	[redacted]	500	2/6/2008

UEC
Uranium Energy Corp

April 7, 2009

Railroad Commission of Texas
RECEIVED
APR 0 7 2009
Surface Mining Division

Mr. Melvin B. Hodgkiss, Director
Railroad Commission of Texas
Surface Mining and Reclamation Division
P.O. Box 12967
Austin, TX 78711-2967

RE: Uranium Exploration Permit Nos. 123, 123a, and 123b Plugging Affidavits

Dear Mr. Hodgkiss,

Enclosed is the plugging affidavit for boreholes and wells drilled during the 2008-2009 term pursuant to Permit No. 123b.

Additionally, your recent letters of March 3, March 9, and March 26, 2009 prompted us to conduct an internal review of our plugging records, including the tour sheets normally provided by drillers when boreholes are drilled. In the review process, we encountered a number of clerical errors in the plugging affidavits previously filed. These clerical errors are enumerated below and the revised plugging affidavits, including all available back-up documentation, are also enclosed.

2006-2007 Term – Permit No. 123

In 26 out of the nearly 200 boreholes previously reported, we discovered that the date entered on our spreadsheet (which we used to make the chart attached to the affidavit) differed from the date recorded on the drillers' tour sheets. These dates have been corrected to match the dates on the tour sheets. We also discovered that three boreholes were inadvertently left off the chart attached to the prior plugging affidavit – these are borehole numbers 32208-22, 32208-23, and 32208-24 and have been included in the revised chart. All backup documentation, if available, is attached to the revised affidavit. In cases where backup information was not available (for example, where the driller did not turn in a tour sheet at the time the hole was drilled or did not maintain a copy that could be provided to us when we requested it), the dates are those recorded by our site manager contemporaneously with the drilling of each borehole. Finally, in addition to those cased wells drilled during the 2006-2007 term, a number of cased wells drilled after the 2006-2007 term ended were inadvertently included on the original affidavit– these have been removed.

400 Mann St. Suite 900
Corpus Christi, TX 78401

Phone 361-991-9720
Fax 361-991-9724

Uranium Energy Corp

2007-2008 Term – Permit No. 123a

The cased wells originally included on the chart attached to the 2006-2007 affidavit (see above) have been transferred to the chart attached to the 2007-2008 affidavit.

Because the back-up documentation attached as Exhibit D to the plugging affidavits for Permit Nos. 123 and 123a are so numerous, we have included these materials on a disk. Hard copies are available upon request. Please let me know if you have any questions about the attached plugging affidavits or if you would prefer hard copies of the back-up documentation.

Sincerely,

Josh Leftwich
Environmental Manager

Attach: 2006-2007 Plugging Affidavit
2007-2008 Plugging Affidavit
2008-2009 Plugging Affidavit
Disk containing back-up documentation.

400 Mann St. Suite 900
Corpus Christi, TX 78401

Phone 361-991-9720
Fax 361-991-9724

AFFIDAVIT OF BRAD MOORE

Railroad Commission
of Texas
RECEIVED
APR 0 7 2009
Surface Mining Division

THE STATE OF TEXAS §
§
COUNTY OF ~~GOLIAD~~ Victoria §

BEFORE ME, the undersigned authority, on this day personally appeared BRAD MOORE, who, being by me duly sworn, deposes and states as follows:

1. My name is Brad Moore. My business address is 400 Mann St. Suite 900, Corpus Christi, TX 78401. I am over eighteen years of age, of sound mind, have never been convicted of a felony or crime of moral turpitude, and am fully competent to make this affidavit.

2. I am an Exploration and Land Tenure Specialist with Uranium Energy Corporation. A table showing the dates boreholes were drilled and plugged is attached hereto as Exhibit A. A table showing the cased wells drilled and cased is attached as Exhibit B. Attached as Exhibit C is a map showing the locations of the boreholes and wells.

3. I have examined the business records from the drillers and loggers attached hereto as Exhibit D and have inspected each exploration hole drilled, plugged and reclaimed during the 2006-2007 term by or on behalf of UEC under Permit No. 123.

4. The business records establish that the plugging requirements for all exploration boreholes drilled during the 2006-2007 term by or on behalf of UEC under Permit No. 123 have been satisfied, with the exception of a number of holes which were not plugged within 48 hours, but which were properly plugged.

FURTHER AFFIANT SAYETH NOT.

BRAD MOORE

SUBSCRIBED AND SWORN to before me on this the 2 day of April 2009, to certify which witness my hand and seal of office.

CRAIG WAYNE HOUSWORTH
Notary Public, State of Texas
My Commission Expires
April 15, 2009

NOTARY PUBLIC IN AND
FOR THE STATE OF TEXAS
MY COMMISSION EXPIRES: 4-15-09

EXHIBIT A

Permit No. 123

Drilling and Plugging Data

[illegible]	[illegible]	[illegible]	[illegible]	[illegible]	[illegible]	[illegible]
30892-83	5/16/2006	6/13/2006	350	13503717.2540	2494703.8428	258.0356
30892-84	5/17/2006	6/13/2006	255	13503456.6100	2495348.8376	244.9542
30892-85C	5/18/2006	6/14/2006	140	13504076.1850	2496017.1904	238.5077
30892-86C	5/24/2006	6/13/2006	410	13504172.4410	2496058.5603	235.5438
32202-91	5/24/2006	6/12/2006	455	13504042.9300	2499018.2200	220.5900
32202-92	5/25/2006	6/9/2006	440	13503843.6700	2499006.1200	220.1900
32202-93	5/26/2006	6/9/2006	440	13503645.3800	2498994.5200	220.8400
32202-90	6/5/2006	6/9/2006	430	13503672.4900	2498471.7100	220.2800
32202-89	6/6/2006	6/8/2006	440	13503870.1700	2498480.3800	221.1270
32202-88	6/7/2006	6/8/2006	420	13503698.6100	2498035.9700	213.9000
32202-87	6/8/2006	6/8/2006	420	13503892.5000	2498064.2200	216.5900
32206-1	6/14/2006	6/15/2006	360	13501140.2460	2500091.8617	216.0497
32206-3	6/16/2006	6/16/2006	30	13501929.6900	2500126.1876	223.1893
32206-2	6/16/2006	6/16/2006	380	13501546.6200	2500144.5086	226.0901
32206-5	6/19/2006	6/21/2006	420	13502272.1220	2500544.4989	218.2833
32206-4	6/19/2006	6/19/2006	70	13502291.0910	2500142.5300	219.5643
32206-6	6/20/2006	6/20/2006	75	13501949.8430	2500523.8972	220.8107
32206-7	6/21/2006	6/23/2006	450	13501526.6590	2500468.8364	224.5060
32206-8	6/22/2006	6/23/2006	450	13501119.2970	2500473.7311	224.4359
32206-9	6/26/2006	6/27/2006	400	13501241.5410	2500884.7606	216.2503
32208-24	7/3/2006	8/19/2006	200	13503336.9080	2501669.7122	216.2016
32206-11	7/18/2006	7/19/2006	420	13503095.0500	2500615.4765	206.1717
32206-10	7/18/2006	7/18/2006	400	13501444.0610	2501291.4714	199.5017
32206-14	7/19/2006	7/20/2006	420	13502873.8740	2500992.7239	203.2212
32206-13	7/19/2006	7/31/2006	50	13502092.8100	2500937.4713	206.0778
32206-15	7/20/2006	7/26/2006	440	13502656.5120	2501378.2063	209.6674
32206-12	7/20/2006	7/28/2006	386	13502693.8640	2500592.1945	210.6042
32206-16	7/21/2006	7/24/2006	475	13502707.9840	2501102.6036	203.5784
32206-17	7/24/2006	7/26/2006	480	13503076.1630	2501009.9282	204.9700
32206-18	7/25/2006	7/25/2006	480	13502453.1650	2501362.1659	206.0284
32206-12s	7/27/2006	7/31/2006	80	13502683.7420	2500591.6378	210.1207
32206-12n	7/27/2006	7/31/2006	230	13502709.8250	2500592.3291	210.6141
32206-20	7/27/2006	7/27/2006	480	13503273.0000	2501019.6230	206.2255
32206-19	7/27/2006	7/26/2006	40	13502853.2410	2501392.7669	211.1476
32208-15	7/28/2006	7/28/2006	520	13503659.6430	2500644.2535	205.4408
32206-12a	7/31/2006	7/31/2006	70	13502896.9780	2500604.8610	208.2022
32208-16	7/31/2006	7/31/2006	480	13504063.1640	2500671.3252	202.9740
32208-18	8/1/2006	8/1/2006	480	13503961.4210	2500667.8504	203.9549
32208-17	8/1/2006	8/1/2006	420	13504460.7290	2500701.1629	201.5557
32206-21	8/2/2006	8/10/2006	440	13503297.9000	2500630.5095	206.1253
32208-19	8/2/2006	8/2/2006	460	13503862.8030	2500656.9108	204.3024
32208-21	8/3/2006	8/4/2006	440	13503787.2260	2500998.1373	206.3814
32208-20	8/3/2006	8/3/2006	35	13503763.8570	2500654.9338	204.9448
32208-22	8/7/2006	8/7/2006	420	13504135.1830	2501022.9021	205.0996
32208-23	8/8/2006	8/8/2006	420	13504576.3610	2501039.2108	201.6242

Permit No. 123

Drilling and Plugging Data

Location	Date Started	Date Finished	Depth	Northing	Easting	Elevation
32208-27	8/9/2006	8/9/2006	80	13504176.1550	2500675.5863	202.7473
32208-26	8/9/2006	8/9/2006	50	13504363.9350	2499890.0098	214.1147
32208-25	8/9/2006	8/9/2006	50	13504567.0350	2499894.9584	215.2233
32208-30	8/10/2006	8/10/2006	50	13503728.0070	2501672.9564	214.9986
32208-29	8/10/2006	8/10/2006	45	13504036.8220	2501012.5474	205.8394
32208-28	8/10/2006	8/10/2006	420	13504237.9130	2501018.5231	204.5970
32208-31	8/11/2006	8/18/2006	420	13504258.0510	2501556.0261	210.9247
32208-33	8/15/2006	8/23/2006	420	13504855.6240	2500726.5358	204.3089
32208-32	8/15/2006	8/18/2006	420	13504557.3850	2501612.7984	208.8316
32208-34	8/17/2006	8/17/2006	440	13505367.9580	2499972.2698	214.8368
32208-35	8/18/2006	8/18/2006	420	13505738.5840	2499993.9461	208.7942
32208-36	8/22/2006	8/23/2006	450	13506164.9390	2499951.3157	201.3529
32208-39	8/24/2006	8/24/2006	410	13507323.6350	2500060.6389	197.1305
32208-38	8/25/2006	8/28/2006	420	13506916.5910	2500038.3859	194.4264
32208-40	8/28/2006	8/28/2006	400	13507725.7240	2500081.5465	199.2263
32208-41	8/29/2006	8/29/2006	420	13506487.0590	2500618.9405	197.7195
32208-45	8/30/2006	8/31/2006	425	13507220.8290	2500864.6775	194.8414
32208-43	8/30/2006	8/31/2006	380	13507241.9460	2500619.1436	194.8749
32208-42	8/30/2006	9/1/2006	420	13506844.3631	2500632.6324	189.5190
32208-46	8/31/2006	9/1/2006	425	13507640.2230	2500892.7325	202.0688
32208-37	9/5/2006	9/7/2006	175	13506534.7650	2500024.5849	197.0194
32208-44	9/5/2006	9/8/2006	400	13507644.0070	2500641.8815	203.6472
32208-47	9/6/2006	9/7/2006	425	13507795.5520	2501212.7826	191.9028
32208-49	9/6/2006	9/7/2006	400	13505708.1630	2501494.7540	191.4403
32208-48	9/6/2006	9/7/2006	420	13505297.7350	2501754.3577	201.7719
P1-07-1	9/7/2006	9/8/2006	420	13504207.9066	2501916.5026	214.9974
P1-07-2	9/7/2006	9/8/2006	420	13504177.8535	2502336.1354	216.6562
P1-07-6	9/21/2006	9/21/2006	440	13504111.4363	2503947.0201	208.4455
P1-07-4	9/21/2006	9/22/2006	440	13504122.9259	2503161.7404	212.5471
P1-07-3	9/21/2006	9/22/2006	420	13504150.1890	2502748.4204	215.8288
P1-07-7	9/22/2006	9/22/2006	400	13504095.0229	2504344.7823	204.4071
P1-07-8	9/27/2006	9/28/2006	460	13504079.6182	2504748.1249	190.5052
P1-07-8-4	9/27/2006	9/28/2006	460	13504478.1940	2504768.5165	190.1149
P1-07-8-8	10/5/2006	10/6/2006	460	13504891.5212	2504780.7032	183.8913
P1-07-1-4	10/5/2006	10/6/2006	400	13504630.0908	2501969.2240	210.4874
P1-07-2-8	10/5/2006	10/6/2006	420	13504958.8861	2502389.8246	204.3118
P1-07-2-4	10/5/2006	10/6/2006	420	13504565.6793	2502363.4991	211.3534
P1-07-1-8	10/5/2006	12/19/2006	420	13505034.4497	2501992.4825	204.5730
30892-91	10/18/2006	10/20/2006	400	13503698.2130	2494794.5250	256.7216
30892-90	10/18/2006	10/20/2006	400	13503796.9400	2494799.6300	257.7900
30892-95	10/19/2006	10/19/2006	420	13503604.6100	2494904.2500	255.3500
30892-92	10/19/2006	10/19/2006	420	13503601.4400	2494800.0800	257.1100
30892-88	10/19/2006	10/20/2006	350	13503575.6100	2494579.8800	256.8400
30892-86	10/20/2006	10/30/2006	350	13503783.1800	2494581.8500	259.1500
30892-97	10/23/2006	10/30/2006	360	13503596.5400	2495057.9500	252.9500

Permit No. 123

Drilling and Plugging Data

[illegible]	[illegible]	[illegible]	[illegible]	[illegible]	[illegible]	[illegible]
30892-94	10/23/2006	10/30/2006	360	13503699.6200	2494909.3400	255.2600
30892-85	10/23/2006	10/27/2006	349	13503884.0600	2494598.4000	260.1700
30892-105	10/24/2006	10/31/2006	420	13503752.7900	2495867.9300	237.8700
30898-23	10/24/2006	10/27/2006	360	13503789.0000	2494478.0700	259.1400
30898-24	10/25/2006	10/27/2006	340	13503682.3200	2494543.3700	257.2300
30892-111	10/25/2006	10/31/2006	450	13503984.8980	2496089.9849	235.5830
30892-104	10/25/2006	10/31/2006	425	13503852.3900	2495873.6000	239.7700
30898-35	10/25/2006	10/27/2006	360	13503545.5500	2494223.9800	252.1300
30898-31	10/25/2006	10/26/2006	360	13503897.8300	2494241.5000	261.8300
30898-22	10/25/2006	10/26/2006	360	13503884.3800	2494483.4400	261.2900
30898-32	10/26/2006	10/26/2006	360	13503798.3600	2494260.0200	259.0700
30898-21	10/26/2006	10/26/2006	360	13503985.6800	2494488.7000	262.1200
30892-119	10/27/2006	11/1/2006	430	13503997.5660	2496194.2702	233.3787
30892-110	10/27/2006	10/31/2006	430	13504063.2100	2496094.1900	235.2500
30892-98	10/27/2006	10/30/2006	360	13503506.8800	2495068.4900	251.1700
30892-120	10/30/2006	11/1/2006	430	13503907.7300	2496185.8310	232.9406
30892-103	10/31/2006	11/17/2006	450	13503953.7900	2495880.8300	241.1300
30892-121	10/31/2006	11/1/2006	420	13503811.3390	2496182.2676	233.3186
30892-118	10/31/2006	10/31/2006	430	13504083.5120	2496206.2670	232.5380
30892-99	10/31/2006	11/1/2006	300	13503728.0100	2495635.0900	243.0300
30892-117	11/1/2006	11/20/2006	430	13504197.6330	2496216.5841	231.4318
30892-101	11/1/2006	11/17/2006	265	13504153.8490	2495888.6950	241.0636
30892-112	11/2/2006	11/16/2006	430	13503894.8390	2496097.6998	235.2498
30892-102	11/2/2006	11/2/2006	430	13504052.4400	2495878.6600	241.9400
30892-116	11/3/2006	11/17/2006	430	13504316.4760	2496227.5157	229.8109
30892-115	11/6/2006	11/17/2006	430	13504404.4400	2496232.5000	228.8500
30892-113	11/6/2006	11/16/2006	430	13503810.3410	2496102.1453	234.8607
30892-106	11/6/2006	11/16/2006	325	13503660.1700	2495864.4464	235.9633
30892-114	11/7/2006	11/17/2006	430	13503698.1630	2496112.0248	233.6801
32202-96	11/7/2006	11/21/2006	420	13504224.8300	2496419.0800	225.2800
32202-108	11/8/2006	11/27/2006	450	13504303.5500	2496929.4680	213.3774
32202-101	11/8/2006	11/28/2006	435	13504516.8000	2496844.1080	216.7063
32202-119	11/9/2006	11/9/2006	140	13504109.0100	2496633.6780	216.6823
32202-118	11/9/2006	11/9/2006	140	13504209.2100	2496633.1990	216.1665
32202-97	11/9/2006	11/10/2006	140	13504124.2500	2496415.5400	226.4900
32202-95	11/9/2006	11/21/2006	435	13504328.5000	2496426.3000	223.7000
32202-115	11/10/2006	11/21/2006	130	13504519.6400	2496649.4400	225.0000
32202-107	11/10/2006	11/27/2006	440	13504422.3800	2496941.8610	216.3298
32202-98	11/10/2006	11/10/2006	140	13504019.2600	2496408.8800	226.9800
32202-106	11/14/2006	11/27/2006	440	13504515.6800	2496943.8280	218.7624
32202-120	11/14/2006	11/21/2006	440	13504005.4000	2496834.9200	212.3296
32202-116	11/14/2006	11/20/2006	440	13504410.4700	2496648.2100	214.9600
32202-94	11/14/2006	11/20/2006	430	13504428.6000	2496429.1900	222.5100
32202-124	11/15/2006	11/20/2006	140	13504383.5100	2497278.0300	221.2851
32202-117	11/15/2006	11/21/2006	440	13504299.5100	2496634.8300	215.2490

Permit No. 123

Drilling and Plugging Data

[illegible]	[illegible]	[illegible]	[illegible]	[illegible]	[illegible]	[illegible]
32202-113	11/15/2006	11/20/2006	140	13504379.3600	2497170.0070	219.3618
32202-112	11/15/2006	11/21/2006	140	13504479.4700	2497116.8390	220.7912
32202-99	11/15/2006	11/21/2006	420	13503920.9300	2496400.4320	226.5761
32202-123	11/16/2006	11/20/2006	140	13504480.8200	2497281.3500	223.2972
32202-121	11/16/2006	11/27/2006	435	13504078.7400	2497135.8780	214.0044
32202-114	11/16/2006	11/17/2006	140	13504284.7400	2497165.0070	217.4707
32202-110	11/16/2006	11/21/2006	440	13504076.2000	2496917.9890	209.1631
32202-125	11/17/2006	11/17/2006	140	13504287.9400	2497263.1640	218.7652
32202-126	11/20/2006	11/21/2006	435	13503968.3000	2497236.4820	212.1018
32202-127	11/21/2006	11/21/2006	140	13504454.3900	2497385.8320	223.0966
32202-122	11/28/2006	11/28/2006	440	13503978.2900	2497137.1160	211.7487
32202-130	11/29/2006	11/29/2006	440	13503934.1900	2497633.7520	214.4826
32202-129	11/29/2006	11/29/2006	440	13503943.3000	2497534.5390	214.4294
32202-128	11/29/2006	11/29/2006	440	13503959.2900	2497335.1690	212.9482
32202-102	11/29/2006	11/29/2006	440	13504417.1400	2496834.5520	214.7294
32202-134	12/4/2006	12/5/2006	440	13503891.2900	2498132.6050	214.4196
32202-133	12/4/2006	12/4/2006	440	13503802.9100	2498012.7330	211.9998
32202-132	12/4/2006	12/5/2006	440	13503906.6800	2497932.1890	211.6759
32202-131	12/4/2006	12/4/2006	436	13503930.1200	2497728.6720	214.0055
32201-N3	12/6/2006	12/18/2006	220	13502753.8000	2494143.5680	240.6000
32201-N7	12/7/2006	12/8/2006	400	13502742.7200	2494323.8850	235.2910
32201-N6	12/7/2006	12/7/2006	440	13502832.3900	2494330.9810	235.7202
32201-N10	12/7/2006	12/7/2006	390	13502732.9800	2494506.4020	232.6895
32201-N40	12/8/2006	12/11/2006	200	13501929.3100	2494900.4080	219.2512
32201-N1	12/8/2006	12/8/2006	400	13503082.1700	2494130.4550	243.5770
30892-111C	12/8/2006	12/8/2006	140	13503983.8600	2496081.1800	235.9500
32201-N41	12/12/2006	12/12/2006	300	13502028.3800	2494999.0670	222.8622
32201-N2	12/12/2006	12/18/2006	400	13502992.6000	2494126.1190	242.6383
30892-120C	12/12/2006	12/12/2006	420	13503908.6000	2496191.3100	232.8799
32201-N39	12/13/2006	12/13/2006	200	13502025.7800	2494894.8170	220.4289
32201-N5	12/15/2006	12/15/2006	400	13503091.3200	2494334.8680	239.9257
32201-N38	12/15/2006	12/15/2006	200	13501922.1500	2494801.1270	218.0214
32201-N37	12/18/2006	12/19/2006	200	13501920.4400	2494700.2260	218.0359
32201-N12	12/19/2006	12/20/2006	400	13502732.5300	2494599.0910	232.8368
30892-102C	12/19/2006	12/19/2006	410	13504044.0600	2495881.9400	241.7200
30892-118C	12/20/2006	12/20/2006	140	13504074.6500	2496200.2500	232.5100
30892-118AC	12/20/2006	12/20/2006	140	13504071.7400	2496197.6300	250.0000
32201-N56	12/21/2006	12/21/2006	280	13501719.0800	2495411.4900	232.2013
P1-07-3-4	12/21/2006	12/22/2006	390	13504598.5000	2502763.8352	209.4808
32201-N60	1/8/2007	2/3/2007	220	13501608.3100	2495635.1960	237.1163
32201-N57	1/8/2007	2/3/2007	280	13501619.3500	2495419.1930	232.7794
32201-N55	1/8/2007	2/3/2007	300	13501815.8500	2495413.3770	232.3658
32201-N51	1/9/2007	2/3/2007	300	13501716.8600	2495307.2880	230.1914
32201-N59	1/10/2007	2/3/2007	220	13501712.1500	2495643.9120	237.4408
32201-N58	1/10/2007	2/3/2007	300	13501525.8600	2495410.7920	233.4433

Permit No. 123

Drilling and Plugging Data

[illegible]	[illegible]	[illegible]	[illegible]	[illegible]	[illegible]	[illegible]
32201-N50	1/10/2007	2/3/2007	290	13501811.9400	2495310.9600	230.2767
30892-120BC	1/10/2007	1/10/2007	390	13503905.1600	2496189.6600	233.0636
32201-N61	1/11/2007	1/11/2007	310	13501511.6400	2495636.1250	237.7278
32201-N52	1/11/2007	1/12/2006	300	13501612.7100	2495305.8250	230.5725
30892-85AC	1/11/2007	1/11/2007	160	13504065.3940	2496017.7525	238.4490
32201-N62	1/12/2007	1/12/2007	310	13501411.1100	2495631.2760	237.7141
32201-N65	1/30/2007	2/3/2007	235	13501708.0000	2495746.5420	237.1597
32201-N63	1/31/2007	2/3/2007	310	13501311.4200	2495633.3070	238.1175
32201-N66	2/2/2007	2/2/2007	310	13501613.9500	2495751.0450	236.4314
32201-N68	2/5/2007	2/9/2007	340	13501412.1700	2495731.6140	236.5430
32201-N69	2/5/2007	2/9/2007	310	13501311.6600	2495727.0230	236.3693
32201-N64	2/5/2007	2/9/2007	320	13501813.2200	2495757.7350	237.7656
32201-N71	2/6/2007	2/9/2007	320	13501618.1300	2495839.9670	235.7895
32201-N70	2/6/2007	2/9/2007	320	13501708.5300	2495846.9630	235.5565
32201-N67	2/6/2007	2/9/2007	310	13501514.6600	2495740.5220	236.4826

EXHIBIT B

Permit No. 123
Cased Well Table

Location	Date	Northing	Easting	Elev	Location	Depth (ft)	Driller	Notes
RBLA-3	December 8, 2006	13503970.70	2496005.78	247	RBLA-3	135	MHC	cased well
RBLB-2	December 13, 2006	13504703.98	2496283.02	237	RBLB-2	110	MHC	cased well
RBLD-5	December 13, 2006	13503968.99	2495987.39	251	RBLD-5	325	MHC	cased well
RBLD-1	December 15, 2006	13504721.26	2496287.69	237	RBLD-1	265	MHC	cased well
RBLD-6	January 9, 2007	13503701.25	2494157.96	269	RBLD-6	325	MHC	cased well
RBLC-7	February 2, 2007	13503318.75	2494259.52	260	RBLC-7	180	MHC	cased well

EXHIBIT C

Permit 123

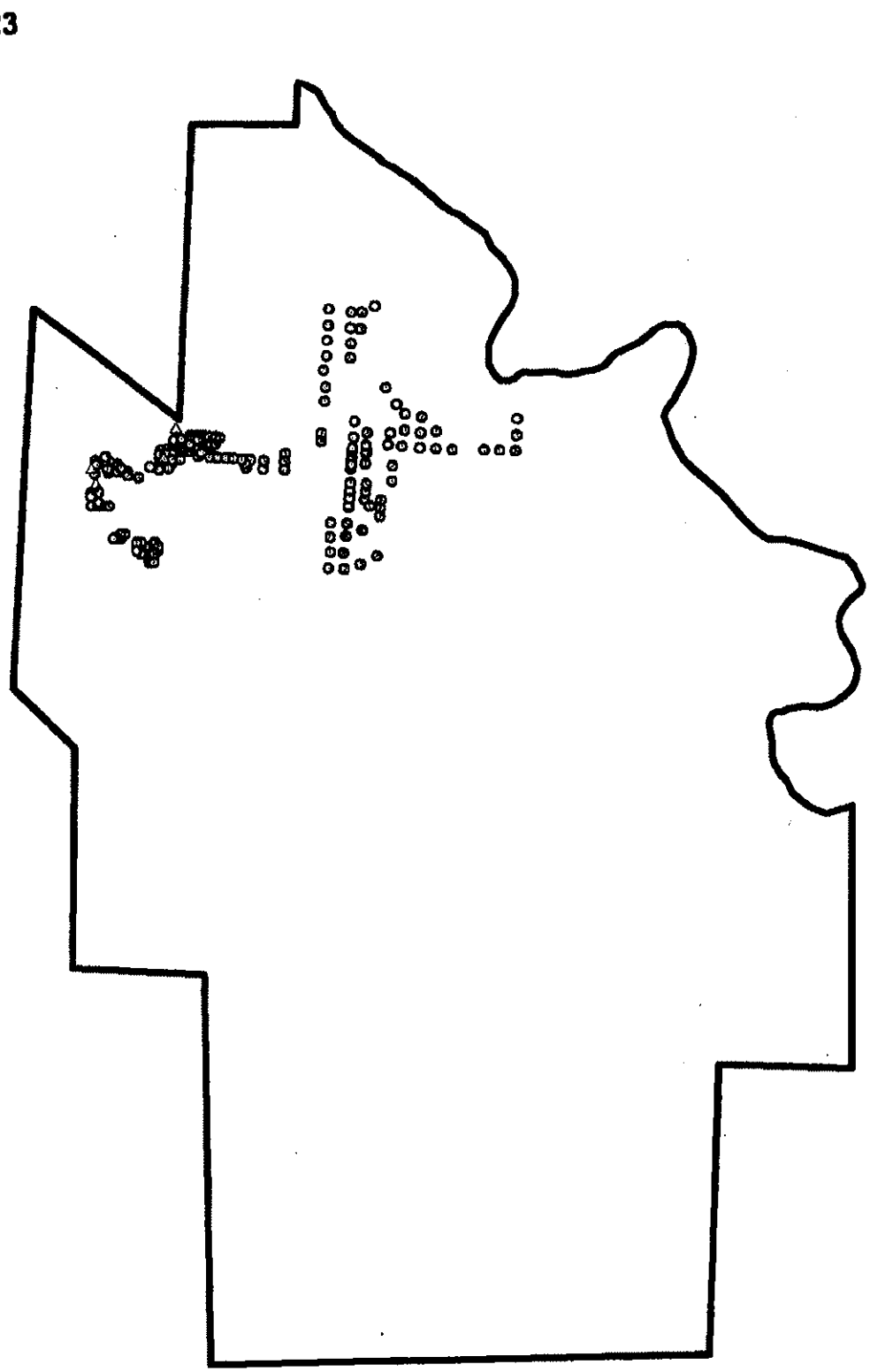

Legend
- Boreholes - Permit 123
- Well - Permit 123
- Exploration Permit Boundary

0 1000 2000 4000 6000 8000 10000 Feet

1 inch equals 4,000 feet

Railroad Commission
of Texas
RECEIVED

APR 0 7 2009

Surface Mining Division

AFFIDAVIT OF JOSH LEFTWICH

THE STATE OF TEXAS §
§
COUNTY OF NUECES §

BEFORE ME, the undersigned authority, on this day personally appeared JOSH LEFTWICH, who, being by me duly sworn, deposes and states as follows:

1. My name is Josh Leftwich. My business address is 400 Mann St. Suite 900, Corpus Christi, TX 78401. I am over eighteen years of age, of sound mind, have never been convicted of a felony or crime of moral turpitude, and am fully competent to make this affidavit.

2. I am the Environmental Manager with Uranium Energy Corporation. A table showing the dates boreholes were drilled and plugged is attached hereto as Exhibit A. A table showing the cased wells drilled and cased is attached as Exhibit B. Attached as Exhibit C is a map showing the locations of the boreholes and wells.

3. I have examined the business records from the drillers and loggers attached hereto as Exhibit D and have inspected each exploration hole drilled, plugged and reclaimed from during the 2007-2008 term by or on behalf of UEC under Permit No. 123a.

4. The business records establish that the plugging requirements for all exploration boreholes drilled during the 2007-2008 term by or on behalf of UEC under Permit No. 123a have been satisfied, with the exception of a number of holes which were not plugged within 48 hours, but which were properly plugged.

FURTHER AFFIANT SAYETH NOT.

JOSH LEFTWICH

SUBSCRIBED AND SWORN to before me on this the 6th day of April 2009, to certify which witness my hand and seal of office.

NOTARY PUBLIC IN AND
FOR THE STATE OF TEXAS
MY COMMISSION EXPIRES: 5/21/10

DEBRA K. HOLLOWAY
Notary Public
STATE OF TEXAS
My Comm. Exp. 05/21/2010

EXHIBIT A

Permit No. 123a

Drilling and Plugging Data

[illegible]	[illegible]	[illegible]	[illegible]	[illegible]	[illegible]	[illegible]
32201-N73	2/7/2007	2/8/2007	310	13501410.7600	2495836.1430	234.8079
32201-N74	2/8/2007	2/8/2007	310	13501310.6600	2495830.2760	234.7040
32201-N72	2/8/2007	2/8/2007	310	13501516.2600	2495841.8040	235.3360
30892-74C	2/8/2007	2/8/2007	402	13504162.8640	2496024.4335	236.8871
32201-N76	2/9/2007	2/9/2007	310	13501694.8600	2496011.8000	233.6021
32201-N79	2/12/2007	2/15/2007	310	13501395.5500	2496013.1810	232.9248
32201-N78	2/12/2007	2/15/2007	310	13501494.0400	2496009.3100	233.0175
32201-N77	2/12/2007	2/16/2007	320	13501596.2100	2496011.7500	233.2191
32201-N75	2/12/2007	2/16/2007	300	13501210.9700	2495830.8090	233.8340
32201-N88	2/13/2007	2/15/2007	310	13501295.3000	2496210.6850	228.2147
32201-N84	2/13/2007	2/16/2007	310	13501295.1000	2496113.5250	229.8317
32201-N83	2/13/2007	2/15/2007	310	13501395.0400	2496113.7550	230.4975
32201-N82	2/13/2007	2/16/2007	310	13501497.2600	2496115.6770	231.3381
32201-N81	2/13/2007	2/15/2007	310	13501594.3700	2496111.9360	232.1834
32201-N87	2/14/2007	2/14/2007	310	13501398.6700	2496205.9510	228.8313
32201-N86	2/14/2007	2/15/2007	310	13501499.4600	2496208.1780	229.9213
32201-N85	2/14/2007	2/15/2007	310	13501598.5300	2496207.9790	230.5731
32201-N80	2/14/2007	2/14/2007	310	13501679.0800	2496109.9780	232.3305
32201-N92	2/16/2007	2/16/2007	310	13501199.3500	2496405.5220	226.1451
32201-N13	2/16/2007	2/19/2007	420	13502732.8000	2494699.7460	232.5408
32201-N54	2/19/2007	3/2/2007	300	13501915.5600	2495405.0770	231.8485
32201-N48	2/19/2007	2/27/2007	300	13502019.6800	2495277.2380	229.4832
32201-N9	2/21/2007	2/21/2007	400	13502838.1000	2494510.7940	235.7050
32201-N53	2/20/2007	3/2/2007	290	13502030.3600	2495381.7900	231.5027
32201-N49	2/20/2007	2/26/2007	300	13501915.6300	2495306.0340	229.7173
32201-N11	2/20/2007	2/20/2007	400	13502833.3600	2494623.1770	235.9379
32201-N18	2/21/2007	2/22/2007	400	13502716.2800	2495112.5520	235.4014
32201-N14	2/21/2007	2/21/2007	400	13502703.2800	2494946.5680	234.6941
32201-N8	2/23/2007	2/26/2007	405	13503176.2600	2494548.8460	246.0555
32201-N20	2/23/2007	2/26/2007	400	13502946.6800	2495307.8650	238.3391
32201-N17	2/23/2007	2/26/2007	400	13502817.3000	2495106.5340	238.4011
32201-N4	2/27/2007	3/2/2007	410	13503174.5500	2494336.3630	241.5616
32201-N100C	2/27/2007	3/5/2007	222	13501594.5600	2496062.2300	232.7764
32201-N97	2/28/2007	3/5/2007	300	13502100.4200	2496158.8980	232.9496
32201-N91	2/28/2007	3/5/2007	310	13501300.0200	2496406.3260	226.6004
32201-N90	2/28/2007	3/5/2007	320	13501396.2300	2496413.2640	226.2205
32201-N89	2/28/2007	3/2/2007	300	13501499.0700	2496416.9830	227.3118
32201-N19	2/28/2007	3/5/2007	400	13502765.8300	2495214.8420	236.6608
32201-N96	3/1/2007	3/5/2007	300	13502199.6700	2496158.7600	233.6528
32201-N95	3/1/2007	3/2/2007	220	13502098.1300	2496054.8640	233.9788
32201-N44	3/1/2007	3/1/2007	300	13502030.1600	2495092.8290	224.7031
32201-N24	3/1/2007	3/2/2007	400	13502950.0900	2495558.2700	237.6728
32201-N22	3/1/2007	3/2/2007	420	13502929.9600	2495432.5790	237.7505
32201-N25	3/2/2007	3/2/2007	220	13501997.5400	2496155.4470	232.8806
32201-N31	3/5/2007	3/6/2007	220	13501205.0400	2496602.5640	225.4536

Permit No. 123a

Drilling and Plugging Data

[illegible]	[illegible]	[illegible]	[illegible]	[illegible]	[illegible]	[illegible]
32201-N30	3/5/2007	3/6/2007	220	13501296.8500	2496617.2730	226.0412
32201-N27	3/5/2007	3/6/2007	220	13502094.7600	2496271.6510	231.8263
32201-N34	3/6/2007	3/7/2007	220	13502000.6100	2496052.9770	233.1184
32201-N33	3/6/2007	3/6/2007	220	13501993.0500	2496256.1830	231.0213
32201-N32	3/6/2007	3/6/2007	220	13501899.4800	2496149.8940	232.1034
32201-N29	3/6/2007	3/6/2007	210	13501400.6700	2496617.7610	226.5392
32201-N28	3/6/2007	3/6/2007	220	13501679.9600	2496216.2850	230.7966
32201-N26	3/6/2007	3/6/2007	220	13501778.6300	2496113.8050	232.6088
32201-N111	3/7/2007	3/8/2007	220	13501671.6300	2496306.9460	229.4803
32201-N106	3/7/2007	3/7/2007	210	13501200.0300	2497103.2120	223.5822
32201-N105	3/7/2007	3/7/2007	220	13502197.7000	2496212.2340	233.1802
32201-N104	3/7/2007	3/7/2007	220	13501771.8600	2496211.5530	231.1746
32201-N103	3/7/2007	3/7/2007	220	13501996.2000	2496203.6240	232.4870
32201-N101	3/7/2007	3/7/2007	220	13502199.2200	2496056.1610	234.3866
32201-N116	3/8/2007	3/9/2007	220	13501898.8600	2496254.1220	230.7975
32201-N114	3/8/2007	3/9/2007	220	13501845.7600	2496197.7170	231.8697
32201-N112	3/8/2007	3/8/2007	220	13501849.6600	2496149.4800	232.2488
32201-N110	3/8/2007	3/8/2007	218	13502089.5800	2496212.2740	232.3350
32201-N109	3/8/2007	3/8/2007	220	13502095.3100	2496108.9520	233.3399
32201-N107	3/8/2007	3/8/2007	222	13501093.4000	2497100.8370	222.2210
32201-N102	3/8/2007	3/9/2007	220	13501985.1100	2496097.8840	233.2626
32201-N113	3/9/2007	3/21/2007	220	13501898.9600	2496201.6080	231.7128
32201-N108	3/9/2007	3/9/2007	220	13500998.3200	2497092.7740	221.5386
32201-N125	3/19/2007	3/19/2007	220	13501890.4600	2496302.9550	230.4770
32201-N117	3/19/2007	3/19/2007	220	13501775.8100	2496264.6300	230.8222
32201-N99	3/20/2007	3/20/2007	220	13501913.5700	2495506.8420	233.7377
32201-N122	3/20/2007	3/20/2007	220	13502394.3700	2496377.6300	232.0021
32201-N121	3/20/2007	3/20/2007	220	13502179.3600	2496249.9290	232.5734
32201-N120	3/20/2007	3/20/2007	220	13501841.7200	2496258.7210	230.6248
32201-N119	3/20/2007	3/21/2007	220	13502149.7800	2496217.2370	232.7325
32201-N118	3/20/2007	3/20/2007	220	13502147.4600	2496161.0060	233.4662
32201-N115	3/20/2007	3/20/2007	220	13501944.8100	2496254.7550	231.6701
32201-N94	3/21/2007	3/21/2007	290	13502102.3300	2495856.9820	235.1857
32201-N129	3/21/2007	3/21/2007	220	13501775.4700	2496159.0120	232.0032
32201-N128	3/21/2007	3/21/2007	220	13502088.8400	2496321.5710	231.3462
32201-N127	3/21/2007	3/21/2007	220	13501838.5300	2496306.3400	230.3675
32201-N126	3/21/2007	3/21/2007	220	13501669.5200	2496355.0610	228.5800
32201-N123	3/21/2007	3/21/2007	220	13502297.2200	2496385.8140	231.8418
32201-N47	3/22/2007	3/29/2007	280	13501818.4400	2495165.5310	225.8888
32201-N46	3/22/2007	3/22/2007	280	13501839.5000	2495071.4090	223.1207
32201-N43	3/22/2007	3/22/2007	280	13501817.6400	2494967.5640	220.3799
32201-N42	3/22/2007	3/22/2007	280	13501925.3200	2494998.0860	221.8220
32201-N134	3/22/2007	3/26/2007	220	13501388.8000	2496066.4100	230.9048
32201-N133	3/22/2007	3/26/2007	220	13501343.4800	2496010.6570	232.2037
32201-N131	3/22/2007	3/26/2007	220	13501782.9500	2496064.1240	233.2407

Permit No. 123a

Drilling and Plugging Data

[illegible]	[illegible]	[illegible]	[illegible]	[illegible]	[illegible]	[illegible]
32201-N130	3/22/2007	3/22/2007	220	13501783.8200	2496014.5010	233.8647
32201-N137	3/23/2007	3/26/2007	220	13501768.8300	2495854.4730	235.8013
32201-N135	3/23/2007	3/26/2007	220	13501592.6800	2496421.2400	228.1078
32201-N132	3/23/2007	3/26/2007	220	13501897.0900	2496098.4060	232.7542
32201-N138	3/26/2007	3/26/2007	290	13501714.5700	2495461.5100	233.4376
32201-N136	3/26/2007	3/26/2007	220	13501709.6300	2495905.8890	235.0769
30898-34	3/28/2007	3/29/2007	400	13503603.4700	2494272.0000	255.6300
32201-N152	3/29/2007	3/29/2007	300	13501526.8200	2495366.8130	231.8425
32201-N144	3/29/2007	3/29/2007	300	13501596.3600	2495491.9890	234.1521
30898-33	3/29/2007	3/30/2007	358	13503689.1300	2494258.7700	256.6700
32201-N45	3/30/2007	3/30/2007	230	13501927.7900	2495100.4360	223.8676
32201-N139	3/30/2007	3/30/2007	310	13501472.1700	2495419.0720	233.9161
32201-N124	3/30/2007	3/30/2007	220	13502244.3000	2496391.2890	231.2811
32201-N165	4/3/2007	4/12/2007	220	13501716.5400	2494961.6890	219.3051
32201-N159	4/3/2007	4/12/2007	220	13501665.1000	2496527.2940	227.7191
32201-N154	4/3/2007	4/3/2007	220	13501475.8100	2495364.4320	232.5498
32201-N153	4/3/2007	4/3/2007	220	13501532.0200	2495311.6710	231.3059
32201-N151	4/12/2007	4/12/2007	400	13501974.8400	2494896.2640	220.4688
32201-N150	4/3/2007	4/12/2007	220	13501840.8500	2496351.6980	230.3200
32201-N140	4/3/2007	4/3/2007	220	13502072.3900	2494897.4550	220.9253
32201-N164	4/12/2007	4/12/2007	220	13501629.3800	2495156.9240	225.5737
32201-N162	4/12/2007	4/13/2007	220	13501196.9300	2496253.8980	226.8394
32201-N158	4/12/2007	4/12/2007	220	13501893.5400	2496357.1140	229.4697
32201-N157	4/12/2007	4/13/2007	220	13502084.6260	2496379.5040	230.8970
32201-N145	4/12/2007	4/12/2007	222	13501245.5300	2496305.9730	226.7613
32201-N141	4/12/2007	4/12/2007	220	13502042.6800	2496198.2020	231.7342
32201-N170	4/13/2007	4/13/2007	217	13501783.0900	2495070.4790	222.2592
32201-N168	4/13/2007	4/13/2007	220	13501896.5900	2496047.5910	232.9009
32201-N167	4/13/2007	4/13/2007	220	13502156.6600	2495959.5430	234.5963
32201-N163	4/13/2007	4/13/2007	220	13501738.8800	2495121.3580	224.3520
32201-N156	4/13/2007	4/13/2007	220	13502169.0000	2496324.7630	231.5852
32201-N155	4/13/2007	4/13/2007	220	13502294.8100	2496332.4260	231.9862
32201-N175	4/16/2007	4/17/2007	400	13502940.9800	2494624.2130	239.3470
32201-N174	4/16/2007	4/16/2007	190	13502881.5800	2494329.5360	235.9299
32201-N172	4/16/2007	4/16/2007	295	13501713.8300	2495380.8670	231.3668
32201-N171	4/16/2007	4/16/2007	320	13501715.6300	2495356.4960	230.9212
32201-N176	4/17/2007	4/18/2007	360	13502735.1800	2494649.0800	233.0133
32201-N173	4/17/2007	4/17/2007	150	13502834.7800	2494280.6250	236.8007
32201-N166	4/17/2007	4/17/2007	220	13502256.0700	2495958.4100	233.4884
32201-N146	4/17/2007	4/17/2007	220	13501141.1100	2496499.0160	225.7892
32201-N143	4/17/2007	4/17/2007	220	13501155.3600	2496600.1540	225.7879
32202-137	4/17/2007	4/18/2007	400	13503738.4410	2497866.2840	213.4920
32202-142	4/18/2007	4/19/2007	400	13503636.1180	2499194.3360	217.6810
32202-136	4/18/2007	4/19/2007	400	13503877.3600	2498322.3240	219.7780
32202-135	4/18/2007	4/18/2007	400	13503986.0630	2498327.7300	219.5080

Permit No. 123a

Drilling and Plugging Data

[illegible]	[illegible]	[illegible]	[illegible]	[illegible]	[illegible]	[illegible]
32202-144	4/19/2007	4/20/2007	420	13505135.6800	2497133.8660	233.3577
32202-139	4/19/2007	4/20/2007	420	13505235.4850	2498565.4390	216.3400
32202-141	4/20/2007	4/20/2007	410	13504437.6070	2498565.0640	221.4760
32202-140	4/20/2007	4/20/2007	410	13504829.5860	2498563.7510	220.3900
32202-143	4/23/2007	4/24/2007	430	13505234.8300	2497141.0860	235.3649
32202-138	4/23/2007	4/23/2007	420	13505636.2660	2498564.1890	215.3890
32202-147	4/24/2007	4/24/2007	420	13503775.2260	2498310.1990	220.1240
32202-146	4/24/2007	4/24/2007	430	13503983.3950	2498378.5980	220.1750
32202-145	5/14/2007	5/16/2007	430	13504039.1830	2498333.6850	219.8950
32202-148	5/16/2007	5/16/2007	440	13505188.4400	2497068.5350	233.4056
30892-109	5/17/2007	5/18/2007	420	13504122.5880	2496086.8344	235.6840
30892-107	5/17/2007	5/17/2007	335	13504322.9690	2496076.7087	234.2859
32202-151	5/18/2007	5/18/2007	450	13504981.8800	2497051.8120	229.5510
30892-123	5/21/2007	5/23/2007	420	13504114.9120	2496252.2860	232.8706
32202-150	5/23/2007	5/23/2007	435	13505236.9700	2497297.5760	234.4860
32202-149	5/24/2007	6/7/2007	460	13505287.7700	2497220.3990	236.2232
32202-153	6/1/2007	6/1/2007	460	13506000.7100	2498410.8810	219.8620
32202-152	6/6/2007	6/6/2007	460	13505726.2090	2497942.8250	230.7520
30892-93	6/5/2007	6/5/2007	420	13503799.3570	2494915.7280	255.9520
32201-N178	6/12/2007	6/12/2007	430	13502684.0200	2494645.6700	230.5241
32201-N177	6/11/2007	6/11/2007	430	13502786.4300	2494654.0400	234.1839
30892-96	6/11/2007	6/11/2007	420	13503507.4650	2494901.5300	254.1670
30892-89	6/12/2007	6/13/2007	420	13503896.7710	2494796.6730	258.1170
32201-N184	6/15/2007	6/15/2007	410	13500520.6070	2495439.4800	229.1120
32201-N180	6/15/2007	6/15/2007	410	13500413.8800	2496167.4700	220.0000
30892-122	6/15/2007	6/15/2007	420	13503612.4000	2495225.9820	249.0900
32201-N187	6/18/2007	6/19/2007	420	13502198.0430	2496823.7890	228.5760
32201-N149	6/18/2007	6/18/2007	450	13501436.8720	2494970.4420	224.1820
32201-N185	6/19/2007	6/20/2007	420	13502395.2680	2496826.9690	225.8820
30892-108	6/19/2007	6/20/2007	400	13504233.4930	2496072.6873	235.4520
32201-N186	6/21/2007	6/28/2007	420	13502294.9730	2496826.8090	228.7800
32202-157	6/21/2007	6/28/2007	460	13505869.5090	2497939.3030	234.3030
32201-N189	7/11/2007	7/12/2007	411	13500443.2390	2495507.6410	226.7670
32201-N147	7/11/2007	8/8/2007	420	13503216.2600	2496411.2900	223.1380
P1-07-5	7/11/2007	7/13/2007	430	13504141.5572	2503548.9090	206.1186
32201-N191	8/7/2007	8/7/2007	440	13501438.2350	2495043.5770	226.4140
32201-N188	7/12/2007	7/12/2007	410	13500591.5550	2495494.4360	230.1360
P1-07-5-4	8/2/2007	8/2/2007	440	13504535.7363	2503569.4144	199.9989
P1-07-3-12	8/3/2007	8/3/2007	480	13505381.8236	2502794.3263	195.1636
32201-N190	8/7/2007	8/7/2007	440	13501434.2320	2494896.3390	222.3000
32202-158	8/7/2007	8/7/2007	460	13505626.5000	2497943.4520	229.4761
32201-N183	8/8/2007	8/9/2007	410	13500067.7300	2496913.7130	216.9732
32201-N181	8/9/2007	8/9/2007	410	13500643.4600	2496772.4160	221.2304
32201-N148	8/9/2007	8/9/2007	420	13502951.2387	2495939.7856	232.7190
32201-N182	8/10/2007	8/10/2007	415	13500276.4500	2496744.0190	219.0798

Permit No. 123a

Drilling and Plugging Data

[illegible]	Date Completed	[illegible]	[illegible]	[illegible]	[illegible]	[illegible]
P1-07-3-14	8/13/2007	8/13/2007	480	13505572.0683	2502813.1149	195.1416
32202-159	8/21/2007	8/21/2007	440	13505138.0000	2496999.6160	234.8265
32202-160	8/23/2007	8/23/2007	460	13505103.0700	2497139.3410	235.9652
32202-163	8/24/2007	8/24/2007	460	13505862.8700	2498228.6870	226.0830
32202-161	8/27/2007	8/27/2007	460	13505209.3200	2497218.9970	238.2484
32202-162A	8/29/2007	8/29/2007	490	13505277.9400	2497313.1290	238.9833
32202-166	8/29/2007	8/29/2007	460	13505664.1800	2497845.8010	232.1237
32202-165	8/30/2007	8/31/2007	460	13505054.2100	2497136.0590	235.2385
32202-155	8/31/2007	8/31/2007	470	13505894.2600	2498410.3780	222.5345
32202-171	9/5/2007	9/7/2007	60	13505329.6500	2497048.6150	239.5689
32202-167	9/5/2007	9/5/2007	460	13505111.6200	2497222.1380	236.5138
32202-170	9/6/2007	9/6/2007	80	13505220.0000	2496926.2380	235.3655
32202-171A	9/7/2007	9/7/2007	447	13505379.4700	2496986.9490	239.5528
32201-N165A	9/10/2007	9/12/2007	410	13501721.3100	2494962.9360	220.1926
32202-170A	9/11/2007	9/11/2007	440	13505236.9700	2496855.2200	234.8439
32201-N194	9/12/2007	9/14/2007	400	13502037.5200	2495144.5620	226.7655
32201-N140A	9/12/2007	9/12/2007	300	13502069.4800	2494901.0440	221.9581
32201-N195	9/13/2007	9/14/2007	300	13502105.3800	2495245.3130	229.5401
32201-N193	9/14/2007	9/17/2007	295	13502903.1300	2494621.1100	238.1539
32202-168	9/14/2007	9/14/2007	490	13505352.1810	2497345.8630	240.3570
32201-N205	9/17/2007	9/18/2007	300	13502149.8000	2495107.6680	225.8934
32201-N199	9/17/2007	9/17/2007	300	13501542.5300	2495213.5470	228.3945
32201-N192	9/17/2007	9/18/2007	310	13502209.3000	2495883.9120	235.2878
32201-N197	9/18/2007	9/18/2007	300	13501771.0900	2495459.0890	233.4292
32201-N204	9/19/2007	9/19/2007	300	13502156.1200	2495002.1050	224.1664
32201-N200	9/19/2007	9/20/2007	300	13501843.1600	2496500.4780	229.1680
32201-N198	9/19/2007	9/19/2007	300	13501759.9600	2494883.0240	218.2750
32201-N211	9/20/2007	9/21/2007	300	13501512.7000	2495330.4760	231.7190
32201-N210	9/20/2007	9/20/2007	300	13501579.8900	2495305.1270	230.9060
32201-N206	9/20/2007	9/20/2007	300	13502288.0880	2496029.4400	234.5650
32201-N203	9/20/2007	9/20/2007	300	13502157.5800	2494904.4340	222.8186
32201-N161	9/20/2007	9/20/2007	300	13501579.7400	2496578.5360	227.0575
32201-N207	9/21/2007	9/21/2007	320	13501141.6000	2496264.3170	231.1444
32201-N169	9/21/2007	9/21/2007	300	13501487.4200	2496578.0130	226.9813
32202-164	9/21/2007	9/24/2007	490	13504309.8700	2498559.9770	221.6390
32201-N209	9/24/2007	9/24/2007	300	13501582.6900	2495413.9030	232.4595
32201-N208	9/24/2007	9/24/2007	310	13501679.2600	2495417.0240	232.5345
32201-N160	9/24/2007	9/24/2007	310	13501659.2800	2496579.1490	227.9482
32201-N142	9/24/2007	9/25/2007	360	13501402.5900	2496665.9010	226.4859
32202-172	9/24/2007	9/25/2007	460	13505150.5900	2497374.7550	236.6349
32201-N216	9/25/2007	9/25/2007	300	13501675.5800	2496431.2060	228.3527
32201-N215	9/25/2007	9/25/2007	305	13501751.0600	2496464.0660	228.8170
32201-N214	9/25/2007	9/25/2007	300	13501844.8200	2496430.7370	229.6047
32202-156	9/25/2007	9/25/2007	460	13506047.1250	2498511.0620	219.5080
32201-N219	9/26/2007	9/26/2007	300	13501413.9100	2496911.1250	226.2758

Permit No. 123a

Drilling and Plugging Data

[illegible]	[illegible]	[illegible]	[illegible]	[illegible]	[illegible]	[illegible]
32201-N217	9/26/2007	9/26/2007	300	13501432.4400	2496693.9060	226.6662
32201-N213	9/26/2007	9/27/2007	300	13501901.5300	2496422.2790	229.5958
32201-N196	9/26/2007	9/26/2007	400	13500941.9400	2497095.9350	222.2377
32202-169	9/26/2007	9/28/2007	80	13505449.1700	2497220.3550	244.1654
32201-N225	9/27/2007	9/28/2007	300	13501136.9400	2496358.8720	225.9790
32201-N224	9/27/2007	9/28/2007	300	13501210.5000	2496496.0500	226.3209
32201-N222	9/27/2007	9/28/2007	310	13501178.0900	2496343.4190	226.1372
32201-N218	9/28/2007	9/28/2007	300	13501414.5900	2496813.4500	226.0865
32202-154	9/27/2007	9/27/2007	490	13506099.0200	2498410.1830	223.0975
32202-169A	9/28/2007	9/28/2007	450	13505536.3800	2497139.4290	245.4062
32202-162	9/28/2007	9/28/2007	80	13505324.6300	2497275.7370	240.3068
32201-N227	10/1/2007	10/2/2007	310	13501278.7100	2496025.4570	231.6805
32201-N223	10/1/2007	10/1/2007	300	13501238.7200	2496407.3350	226.0588
32201-N220	10/1/2007	10/1/2007	314	13501609.0800	2495364.3900	231.6711
32201-N179	10/1/2007	10/1/2007	310	13501143.7600	2496453.1750	226.1923
32201-N237	10/2/2007	10/3/2007	300	13501345.7770	2496410.2580	226.3440
32201-N229	10/2/2007	10/2/2007	300	13501485.3700	2495203.8370	228.7735
32201-N228	10/2/2007	10/3/2007	300	13501534.2700	2495159.9840	227.0034
32201-N226	10/2/2007	10/3/2007	300	13501237.4900	2496501.8340	225.9695
32202-181	10/3/2007	10/3/2007	470	13505056.1700	2496933.9140	233.2648
32202-179	10/2/2007	10/2/2007	460	13506175.9100	2498664.7820	216.4250
32201-N236	10/3/2007	10/3/2007	300	13501341.8500	2496308.0520	227.1703
32201-N235	10/3/2007	10/3/2007	300	13501338.0700	2496509.6890	226.5381
32201-N232	10/3/2007	10/3/2007	300	13500877.9000	2496871.5920	223.4126
32201-N201	10/3/2007	10/3/2007	300	13502211.0420	2496192.1350	233.6110
32202-180	10/4/2007	10/4/2007	450	13505946.7200	2498519.9170	219.0877
32201-N231	10/4/2007	10/4/2007	300	13500864.1900	2497088.2780	221.1626
32201-N230	10/5/2007	10/5/2007	300	13501526.8000	2495268.7470	230.1238
32201-N212	10/4/2007	10/4/2007	300	13502360.1370	2496217.3660	233.8500
32201-N202	10/4/2007	10/4/2007	300	13502334.2680	2496273.8380	232.5040
32202-173	10/4/2007	10/4/2007	470	13505130.0200	2497075.5600	235.5660
32201-N234	10/5/2007	10/5/2007	300	13500886.2300	2496471.1500	224.9083
32201-N233	10/5/2007	10/5/2007	300	13500888.1700	2496676.6610	224.8836
32202-177	10/5/2007	10/7/2007	460	13505585.7000	2497737.9190	233.4030
32202-174	10/5/2007	10/5/2007	490	13505229.4300	2497398.7330	237.6582
32201-N246	10/8/2007	10/8/2007	300	13500771.6900	2497063.0930	220.9090
32201-N245	10/8/2007	10/8/2007	300	13500838.7400	2496978.1130	222.0277
32201-N239	10/8/2007	10/15/2007	305	13501464.9200	2495846.2480	235.2590
32201-N238	10/8/2007	10/17/2007	310	13501568.1500	2495841.1650	236.0234
32201-N247	10/9/2007	10/10/2007	300	13500780.8000	2496671.8710	223.4070
32202-184	10/9/2007	10/10/2007	450	13505056.3360	2497062.8700	234.2680
32202-175	10/9/2007	10/11/2007	460	13505420.4800	2497517.1610	239.0690
32202-183	10/11/2007	10/11/2007	450	13504967.4360	2496923.3530	231.6650
32202-176	10/10/2007	10/10/2007	460	13505504.1240	2497631.2380	236.2750
32202-182	10/11/2007	10/11/2007	450	13504995.8570	2496856.6070	231.2220

Permit No. 123a

Drilling and Plugging Data

Location	Date Completed	Date Plugged	Depth	Northing	Easting	Elevation
32202-178	10/11/2007	10/12/2007	450	13505786.2330	2498082.9440	228.1790
32202-189	10/15/2007	10/15/2007	470	13505999.5130	2497984.6370	235.5580
30892-CD-1	10/16/2007	10/17/2007	324	13503782.0820	2494592.9360	258.6220
32202-188	10/16/2007	10/17/2007	470	13505946.9040	2497881.2540	237.9980
32203-N2	10/18/2007	10/18/2007	400	13500993.6210	2497288.3690	220.2040
32203-N1	10/17/2007	10/17/2007	300	13501091.6140	2497300.8450	220.3490
30892-CA-1	10/17/2007	10/18/2007	134	13503967.9450	2496035.9170	237.5480
32203-N8	10/18/2007	10/19/2007	300	13500793.9700	2497391.2630	217.2100
32203-N5	10/18/2007	10/19/2007	300	13501096.0100	2497395.9310	220.3340
32201-N242	10/18/2007	10/18/2007	300	13501544.1900	2496010.7630	233.5805
30898-CC-1	10/18/2007	10/18/2007	187	13503305.0300	2494281.0480	245.2081
32202-187	10/18/2007	10/18/2007	140	13506115.4770	2498590.7650	218.2700
32202-186	10/18/2007	10/18/2007	450	13505986.0880	2498578.5380	217.6710
32203-N6	10/19/2007	10/19/2007	400	13500993.2770	2497389.9550	219.5050
32201-N243	10/19/2007	10/19/2007	300	13501446.8410	2496013.9670	232.7660
32201-CB-3	10/19/2007	10/23/2007	200	13501534.4660	2495374.8480	232.7410
32201-CB-1	10/19/2007	10/19/2007	185	13501977.0980	2496214.9990	232.1310
32202-185	10/19/2007	10/22/2007	450	13505872.0850	2498517.7000	218.9210
32203-N3	10/23/2007	10/23/2007	300	13500894.9780	2497281.6250	218.9940
32201-N241	10/23/2007	10/23/2007	310	13501379.6000	2495921.8140	233.8407
32203-N11	10/23/2007	10/23/2007	300	13500792.7430	2497482.8680	216.9830
30892-CD-2A	10/26/2007	10/29/2007	372	13504170.1410	2496015.9600	237.1420
32202-CA-3	10/23/2007	10/23/2007	100	13504294.3930	2496635.1450	218.4520
32203-N4	10/24/2007	10/24/2007	300	13500799.2510	2497287.4640	219.5280
32201-N244	10/24/2007	10/24/2007	300	13501448.1800	2496113.7490	231.3187
32201-N240	10/24/2007	10/24/2007	300	13501523.9800	2495927.5830	234.6032
32203-N13	10/24/2007	10/25/2007	300	13500692.7230	2497392.6000	216.1850
32202-190	10/24/2007	10/24/2007	450	13505921.2640	2498582.4800	217.5030
32203-N7	10/25/2007	10/26/2007	300	13500924.1700	2497403.0910	218.7960
32201-N257	10/25/2007	10/26/2007	300	13501103.8100	2496561.8150	226.8040
32201-N248	10/25/2007	10/25/2007	300	13501645.0190	2494989.0410	222.6610
32203-N12	10/25/2007	10/25/2007	300	13500689.0830	2497292.3710	217.1280
32201-CC-2	10/25/2007	11/20/2007	260	13502020.3136	2495382.0817	232.5730
32202-192	10/25/2007	10/25/2007	450	13504887.8090	2496859.5150	229.2680
32201-N221	10/29/2007	10/31/2007	300	13501714.3900	2495058.7030	222.9487
30892-CD-2	10/26/2007	10/26/2007	403	13504167.8860	2496073.7490	235.7900
32201-N261	10/29/2007	10/30/2007	300	13501062.8500	2496622.1900	226.6399
32203-N16	10/29/2007	11/7/2007	300	13500593.1540	2497308.3380	216.2060
32203-N14	10/29/2007	10/30/2007	300	13500567.4770	2497401.4480	215.2460
32201-N262	10/30/2007	10/30/2007	300	13501050.6200	2496691.9160	226.6737
32201-N255	10/30/2007	10/31/2007	300	13501861.5360	2495124.3110	225.0170
32203-N19	10/30/2007	11/7/2007	300	13500510.4420	2497366.7680	214.7520
32202-CD-3	10/30/2007	10/30/2007	410	13504512.8970	2496860.5350	220.0010
32202-191	10/30/2007	10/30/2007	450	13504917.9260	2496788.0200	229.6910
32201-N267	10/31/2007	10/31/2007	300	13501443.6000	2496417.0240	227.1685

Permit No. 123a

Drilling and Plugging Data

Location	Date Completed	Date Plugged	Total Depth	NAD83 Northing	NAD83 Easting	Elevation
32201-N259	10/31/2007	11/1/2007	300	13500941.4100	2496809.0580	225.4073
32201-N258	10/31/2007	10/31/2007	300	13500977.9500	2496675.7160	225.9155
32201-CC-4	10/31/2007	11/1/2007	260	13501808.1250	2495167.4270	226.2450
32201-CC-3	10/31/2007	10/31/2007	270	13502732.8899	2494516.4824	233.1210
32201-N264	11/1/2007	11/2/2007	300	13501530.7700	2496109.3640	231.6780
32201-N263	11/1/2007	11/1/2007	300	13501632.2000	2496112.6300	232.3968
32201-N254	11/1/2007	11/1/2007	300	13501882.4100	2495092.8020	224.5405
32202-196	11/1/2007	11/1/2007	450	13504828.4870	2496790.6080	226.3870
32201-N260	11/2/2007	11/5/2007	300	13500934.8000	2496943.3710	223.2430
32201-N249	11/2/2007	11/5/2007	300	13501477.8900	2495294.5960	231.6649
32201-CB-2	11/2/2007	11/2/2007	250	13501697.9814	2495746.6200	237.4550
32206-24	11/13/2007	11/14/2007	478	13502617.5700	2501435.8596	210.4369
32201-N266	11/5/2007	11/5/2007	300	13501724.4260	2496244.8940	230.7170
32201-N265	11/5/2007	11/7/2007	300	13501807.5150	2496266.1530	230.7760
32201-N251	11/5/2007	11/7/2007	300	13502460.5000	2496214.0820	234.2810
32206-28	11/15/2007	11/15/2007	484	13502547.6110	2501546.5487	211.2627
32201-N256	11/6/2007	11/6/2007	300	13501317.8300	2496678.4290	226.2098
32201-N253	11/6/2007	11/6/2007	300	13502098.7000	2495071.4280	225.0678
32201-N250	11/6/2007	11/7/2007	300	13502418.4770	2496127.9630	232.9360
30892-CA-2	11/6/2007	11/6/2007	155	13503727.0080	2495647.1250	242.9070
32202-195	11/6/2007	11/6/2007	450	13504856.0260	2496724.1260	226.5560
32202-193	11/6/2007	11/6/2007	455	13505829.3930	2498451.6800	221.2090
32201-N252	11/7/2007	11/7/2007	300	13502093.8500	2494998.6210	223.5668
32203-N15	11/7/2007	11/8/2007	300	13500678.3900	2497506.7240	215.5120
32202-198	11/7/2007	11/7/2007	450	13505210.0700	2496700.6360	230.2987
32202-197	11/8/2007	11/8/2007	452	13505826.6000	2498577.8470	217.0963
32202-194	11/7/2007	11/7/2007	456	13505796.1080	2498512.5120	218.5020
32201-N270	11/8/2007	11/8/2007	300	13501653.0600	2494895.5090	219.9660
32201-N268	11/8/2007	11/8/2007	300	13501540.5600	2494975.9280	221.2643
32203-N18	11/8/2007	11/8/2007	300	13500498.3420	2497490.6460	213.2350
32202-199	11/8/2007	11/9/2007	450	13505180.1900	2496622.1430	228.6898
32206-22	11/8/2007	11/9/2007	478	13502726.5290	2501302.2828	208.9530
32201-N277	11/9/2007	11/12/2007	310	13501791.3080	2495644.2470	237.4460
32201-N269	11/9/2007	11/9/2007	300	13501620.2100	2495067.6850	223.8059
32203-N20	11/9/2007	11/9/2007	300	13500392.2410	2497485.5780	212.2430
32203-N17	11/9/2007	11/9/2007	300	13500594.7400	2497490.6130	214.0470
32201-N276	11/12/2007	11/13/2007	310	13501897.0600	2495662.0910	237.0215
32201-N273	11/12/2007	11/13/2007	300	13502001.8700	2495740.6500	235.6767
32203-N22	11/12/2007	11/13/2007	300	13500397.2340	2497586.6540	210.6480
32203-N21	11/12/2007	11/12/2007	300	13500493.9100	2497586.9610	212.3430
P1-07-JN2	11/12/2007	11/12/2007	450	13504543.5821	2503464.4754	202.6508
32202-205	11/15/2007	11/16/2007	470	13505337.4540	2497547.4930	237.4470
32206-23	11/12/2007	11/12/2007	478	13502618.3020	2501353.1351	208.4703
32201-N278	11/13/2007	11/14/2007	300	13501646.3990	2494936.1900	220.9120
32201-N275	11/13/2007	11/14/2007	300	13502011.6700	2495663.7160	235.8391

Permit No. 123a

Drilling and Plugging Data

Location	Date Commenced	Date Finished	Total Depth	Northing	Easting	Elevation
32201-N274	11/13/2007	11/14/2007	300	13501897.0700	2495746.9130	236.6806
32201-N271	11/13/2007	11/14/2007	300	13502006.3100	2495849.3850	235.4792
32202-201	11/13/2007	11/13/2007	430	13505385.6200	2496794.2210	234.3332
32201-N280	11/14/2007	11/14/2007	300	13501597.7900	2494983.5600	221.1470
32201-N279	11/14/2007	11/15/2007	300	13501644.2100	2495037.9100	221.2489
32203-N23	11/14/2007	11/14/2007	300	13500393.6920	2497683.8820	210.5690
P1-07-JN1	11/15/2007	11/15/2007	458	13504496.8398	2503563.5414	200.9635
32202-202	11/14/2007	11/14/2007	430	13505534.7230	2496879.1232	237.9777
32201-N284	11/15/2007	11/16/2007	300	13502066.3900	2495661.2615	235.3834
32201-N281	11/15/2007	11/16/2007	300	13502006.3780	2495698.9472	236.1370
32201-N272	11/15/2007	11/15/2007	300	13501894.9200	2495849.7522	235.9286
32203-N24	11/15/2007	11/15/2007	300	13500495.2220	2497687.3130	213.4600
32201-N283	11/16/2007	11/16/2007	300	13502008.6400	2495596.6432	235.4339
32203-N25	11/16/2007	11/16/2007	300	13500595.2100	2497685.4300	213.1160
32206-27	11/16/2007	11/19/2007	488	13502877.0270	2501092.2985	204.8463
32201-N294	11/19/2007	11/20/2007	300	13501344.4380	2494970.6190	226.6620
32201-N293	11/19/2007	11/20/2007	300	13501481.2170	2494955.5010	222.3560
32201-N282	11/19/2007	11/19/2007	300	13501959.2250	2495661.7752	236.3135
32203-N26	11/19/2007	11/19/2007	300	13500598.1840	2497588.6870	214.6600
P1-07-4-12	11/19/2007	11/20/2007	475	13505361.5176	2503200.9185	184.3237
32202-203	11/19/2007	11/20/2007	430	13505699.8530	2497011.5812	245.5282
32203-N27	11/20/2007	11/20/2007	300	13500698.8670	2497587.3140	215.0260
32206-26	11/20/2007	11/20/2007	488	13503077.7810	2501089.3670	205.6538
32201-N290	12/3/2007	12/4/2007	300	13501773.0120	2495021.1020	221.8760
32201-N288	12/3/2007	12/4/2007	300	13501868.5707	2495018.2155	221.9165
32203-N28	12/3/2007	12/3/2007	300	13500692.9710	2497683.4620	215.1150
32203-N29	12/4/2007	12/4/2007	300	13500804.0810	2497684.6200	216.0490
32201-N285	12/4/2007	12/5/2007	300	13502171.5982	2495161.2057	228.3282
P1-07-5-12	12/4/2007	12/4/2007	471	13505371.2950	2503594.4970	179.6410
32202-206	12/4/2007	12/4/2007	470	13505423.7050	2497659.7500	235.4610
32206-25	12/4/2007	12/5/2007	480	13503080.2740	2500858.9870	204.0850
32201-N301	12/5/2007	12/5/2007	300	13501297.2602	2497104.4953	224.8285
32201-N292	12/5/2007	12/5/2007	301	13501569.4270	2495041.1980	224.6100
32201-N291	12/5/2007	12/6/2007	300	13501778.5440	2494927.7151	219.8250
32201-N286	12/5/2007	12/5/2007	300	13502094.2315	2495150.5237	226.9939
32202-210	12/5/2007	12/6/2007	450	13505701.6810	2497109.6380	247.7860
32206-30	12/5/2007	12/6/2007	476	13503040.4620	2501008.2455	204.1170
32201-N93	12/6/2007	12/6/2007	306	13502099.6483	2495753.5287	235.8627
32201-N298	12/6/2007	12/7/2007	300	13501300.2660	2496880.2204	226.1202
32201-N297	12/6/2007	12/6/2007	300	13501293.1829	2497006.6635	226.0937
32201-N295	12/6/2007	12/7/2007	310	13502065.9156	2495711.9301	236.1425
32201-N287	12/6/2007	12/6/2007	301	13501562.3280	2494928.0490	221.7630
P1-07-4-10	12/6/2007	12/6/2007	480	13505163.9181	2503194.9455	187.7660
32201-N296	12/7/2007	12/10/2007	300	13501105.1000	2496982.0388	224.6393
32201-N289	12/7/2007	12/10/2007	300	13501861.4850	2494923.8387	220.1875

Permit No. 123a

Drilling and Plugging Data

Location	Date Completed	Date Drilled	Depth	Northing	Easting	Elevation
32202-208	12/7/2007	12/7/2007	451	13505802.0990	2497013.6570	246.1268
32206-29	12/7/2007	12/10/2007	480	13502705.7200	2501423.1308	211.7702
32201-N304	12/10/2007	12/10/2007	300	13500946.7250	2496753.7903	225.1631
32201-N299	12/10/2007	12/11/2007	300	13501192.1100	2496900.0410	225.4290
P1-07-4-8	12/10/2007	12/10/2007	480	13504964.3436	2503201.7693	192.7424
32201-N303	12/11/2007	12/11/2007	300	13500945.6870	2496858.4015	223.4331
32201-N302	12/11/2007	12/11/2007	301	13501000.7090	2496801.1321	224.7115
P1-07-3.75-12	12/11/2007	12/12/2007	480	13505367.8328	2503100.8655	187.6581
32202-211	12/12/2007	12/13/2007	473	13505596.1570	2497007.8680	243.6250
32202-209	12/11/2007	12/11/2007	451	13505696.2720	2496906.8386	241.6432
P2-07-1	12/11/2007	12/12/2007	500	13499572.3630	2503071.0720	183.9880
P1-07-4-13	12/12/2007	12/13/2007	501	13505460.7018	2503207.5910	185.3411
32206-31	12/12/2007	12/13/2007	480	13503115.2570	2501014.2505	205.0327
32208-50	12/13/2007	12/14/2007	480	13504751.9050	2501139.4530	200.7190
P2-07-4	12/13/2007	12/14/2007	500	13501289.9850	2503161.3660	211.3480
32206-32	12/14/2007	12/14/2007	480	13502771.3480	2501339.2787	210.1318
P2-07-3	12/17/2007	12/17/2007	500	13500688.9460	2503150.5680	211.4900
P2-07-T5	12/18/2007	12/18/2007	500	13503481.4270	2503289.4530	216.9550
P1-07-JN3	12/18/2007	12/18/2007	495	13505328.5508	2503281.1708	182.5199
32206-34	12/18/2007	12/18/2007	480	13503116.3030	2500924.9890	204.5780
32199-1	12/18/2007	12/18/2007	600	13492179.7180	2501843.7210	200.6500
P2-07-T4	12/19/2007	12/19/2007	500	13503881.2590	2503312.6780	213.5630
P1-07-4-11.5	12/19/2007	12/19/2007	480	13505310.5406	2503200.3484	184.6423
32202-207	12/20/2007	12/20/2007	450	13505505.0430	2496990.0170	241.6870
32206-36	12/19/2007	12/20/2007	485	13503119.7790	2500724.0525	205.0957
32206-33	12/19/2007	12/19/2007	470	13503154.9810	2501038.6637	205.4136
P2-07-6	12/20/2007	12/21/2007	480	13499578.9380	2503270.4260	184.4880
P1-07-JN5	12/21/2007	12/21/2007	500	13505776.1511	2502831.1121	190.1777
P1-07-JN4	12/21/2007	12/21/2007	500	13505264.9703	2502919.9496	189.8854
32206-35	12/21/2007	12/21/2007	480	13503217.0040	2501015.7376	205.7112
P2-07-8	12/21/2007	12/21/2007	480	13500690.4180	2503324.9670	206.1650
32199-6	12/21/2007	12/21/2007	660	13492149.4990	2502225.9770	202.6390
P2-07-10	12/27/2007	12/27/2007	480	13500091.9590	2503788.2530	190.1510
32202-212	12/27/2007	12/27/2007	450	13505856.2270	2496858.8619	242.4257
P2-07-2	12/27/2007	12/27/2007	480	13500058.9130	2503101.5620	198.3450
32199-2	12/27/2007	12/27/2007	500	13491696.3410	2501836.0150	211.5500
P2-07-11	1/2/2008	1/3/2008	488	13499574.3210	2503770.4700	182.0620
32202-214	1/3/2008	1/3/2008	451	13505699.8870	2497314.7690	250.1340
P2-07-9	1/3/2008	1/4/2008	480	13500684.1670	2503726.6090	193.8320
32202-200	1/4/2008	1/4/2008	480	13505914.6330	2497903.6680	236.5900
32206-39	1/4/2008	1/4/2008	478	13503175.8510	2500942.2075	204.9070
P1-07-JN8	1/7/2008	1/7/2008	500	13505763.6459	2503225.4151	178.6866
32202-213	1/7/2008	1/7/2008	452	13505812.3180	2497118.0930	249.3840
32206-41	1/7/2008	1/8/2008	488	13502886.1130	2500868.1180	203.0550
32199-3	1/9/2008	1/9/2008	540	13491353.3640	2501841.0220	217.5740

Permit No. 123a

Drilling and Plugging Data

[illegible]	[illegible]	[illegible]	[illegible]	[illegible]	[illegible]	[illegible]
P1-07-JN6	1/8/2008	1/9/2008	100	13505416.2675	2503283.4389	182.8969
32202-215	1/8/2008	1/8/2008	485	13505087.2880	2497371.3560	235.9390
32206-38	1/8/2008	1/9/2008	478	13503119.8377	2501137.8989	206.5150
P2-07-13	1/8/2008	1/8/2008	480	13503688.4030	2503518.0210	214.1540
32206-40	1/9/2008	1/10/2008	478	13502656.2280	2501277.0309	207.3175
32206-37	1/9/2008	1/9/2008	470	13502737.8380	2501378.4977	211.1741
P2-07-12	1/9/2008	1/9/2008	480	13503884.9890	2503516.2100	211.1030
P2-07-7	1/9/2008	1/9/2008	482	13500098.8310	2503278.3960	198.3000
P1-07-JN9	1/10/2008	1/10/2008	516	13505385.0615	2502699.6202	197.0042
32206-43	1/10/2008	1/10/2008	80	13503177.2360	2501142.8780	206.8040
P2-07-14	1/10/2008	1/11/2008	480	13503871.3020	2503716.4840	210.6480
32199-4	1/10/2008	1/11/2008	500	13490949.3180	2501844.1290	225.0000
30892-124	1/11/2008	1/14/2008	150	13503556.6100	2495358.3770	246.4010
32206-42	1/11/2008	1/11/2008	478	13503117.3390	2501075.4260	205.7140
30892-126	1/14/2008	1/15/2008	110	13503497.4540	2495230.1310	247.8840
32206-44	1/14/2008	1/14/2008	480	13503220.9300	2501166.4978	207.3280
P2-07-15	1/14/2008	1/14/2008	480	13503681.2920	2503715.6970	213.7110
30892-125	1/15/2008	1/15/2008	112	13503407.9330	2495181.0780	247.6550
P2-07-16	1/17/2008	1/17/2008	500	13503871.8190	2504118.0230	210.9890
32206-46	1/18/2008	1/18/2008	488	13503174.7340	2501339.2306	210.3430
32199-5	1/18/2008	1/18/2008	480	13490593.1770	2501857.8070	233.0140
32206-45	1/28/2008	1/28/2008	480	13502971.5360	2501338.7690	209.7190
P2-07-17	1/28/2008	1/29/2008	470	13503478.2120	2504112.3120	215.4540
30892-128	1/29/2008	1/29/2008	380	13503484.3950	2494677.4310	255.4980
30892-127	1/29/2008	1/29/2008	384	13503897.4030	2494917.7170	256.8400
32206-47	1/29/2008	1/29/2008	472	13502678.2876	2500898.7838	203.9963
32201-N305	1/30/2008	2/12/2008	60	13503234.4338	2494751.9717	250.1448
P2-07-18	1/30/2008	1/30/2008	500	13503981.9180	2503706.7800	208.9500
32199-9	1/30/2008	2/1/2008	472	13490953.4140	2502244.5840	222.2130
32199-8	1/30/2008	2/1/2008	480	13491325.6670	2502236.3300	213.9130
32206-48	1/31/2008	1/31/2008	470	13502430.4380	2500824.3400	206.9530
30898-36	1/31/2008	1/31/2008	390	13503872.5550	2494147.6430	260.6300
32206-4A	2/1/2008	2/1/2008	500	13502278.4210	2500187.2260	219.5880
32206-3A	2/4/2008	2/4/2008	500	13501910.1340	2500157.3310	223.0690
30892-130	2/5/2008	2/12/2008	325	13503333.3130	2495150.4079	247.1252
30898-37	2/4/2008	2/4/2008	378	13503413.0950	2494107.3980	248.0380
32199-20	2/4/2008	2/4/2008	500	13490955.8770	2503042.4620	213.2330
P2-07-19	2/4/2008	2/5/2008	500	13503875.7700	2503910.2350	212.6430
32199-14	2/5/2008	2/5/2008	460	13490951.3650	2502644.6530	217.5290
30898-39	2/5/2008	2/6/2008	378	13503375.1590	2494299.1760	247.9690
32199-15	2/5/2008	2/5/2008	460	13490557.4790	2502645.2340	221.2720
32199-10	2/5/2008	2/5/2008	470	13490552.6080	2502249.5680	228.4130
P1-07-JN13	2/6/2008	2/6/2008	500	13505763.3870	2503126.8660	182.7870
32206-6A	2/6/2008	2/6/2008	498	13501957.5800	2500500.7060	221.0350
30892-131	2/6/2008	2/12/2008	320	13503403.6240	2495247.2335	246.9854

Permit No. 123a

Drilling and Plugging Data

[illegible]	[illegible]	[illegible]	[illegible]	[illegible]	[illegible]	[illegible]
30892-129	2/6/2008	2/12/2008	60	13503372.1320	2495052.9830	249.8970
30898-38	2/6/2008	2/7/2008	378	13503460.4500	2494301.2300	245.4720
32199-21	2/6/2008	2/6/2008	492	13490556.7570	2503050.0150	216.1840

EXHIBIT B

Permit No. 123A
Cased Well Table

Location	Date	Northing	Easting	Elev	Location	Depth (ft)	Driller	Notes
JACOBS WW	February 7, 2007	13505064.77	2505088.94	190	JACOBS WW	435	MHC	cased well
RBLB-1	May 14, 2007	13501598.84	2495987.62	233	RBLB-1	172	MHC	cased well
RBLB-3	May 14, 2007	13501826.32	2496219.14	232	RBLB-3	220	WHITING	cased well
RBLB-5	May 14, 2007	13501951.76	2496202.78	232	RBLB-5	162	MHC	cased well
RBLC-4	May 14, 2007	13501932.99	2495016.83	222	RBLC-4	280	WHITING	cased well
RBLA-4	May 15, 2007	13503640.29	2495532.56	245	RBLA-4	110	MHC	cased well
RBLB-4	May 15, 2007	13501524.55	2495387.80	233	RBLB-4	220	WHITING	cased well
RBLC-2	May 15, 2007	13502729.85	2494554.95	270	RBLC-2	237	MHC	cased well
RBLC-3	May 15, 2007	13501836.44	2495196.42	226	RBLC-3	300	MHC	cased well
RBLA-2	May 16, 2007	13503904.77	2495876.28	241	RBLA-2	102	MHC	cased well
RBLC-1	May 16, 2007	13503314.12	2494192.35	244	RBLC-1	290	WHITING	cased well
RBLA-5	May 17, 2007	13504156.98	2496215.75	231	RBLA-5	140	WHITING	cased well
RBLD-3	May 18, 2007	13504434.66	2496603.01	216	RBLD-3	440	MHC	plugged cased well
RBLA-1	May 21, 2007	13504390.31	2498483.38	221	RBLA-1	130	MHC	cased well
RBLD-2	May 25, 2007	13504096.04	2498233.54	231	RBLD-2	400	MHC	cased well
RBLD-3a	August 10, 2007	13504436.58	2496629.77	216	RBLD-3a	420	MHC	cased well

EXHIBIT C

Permit 123A

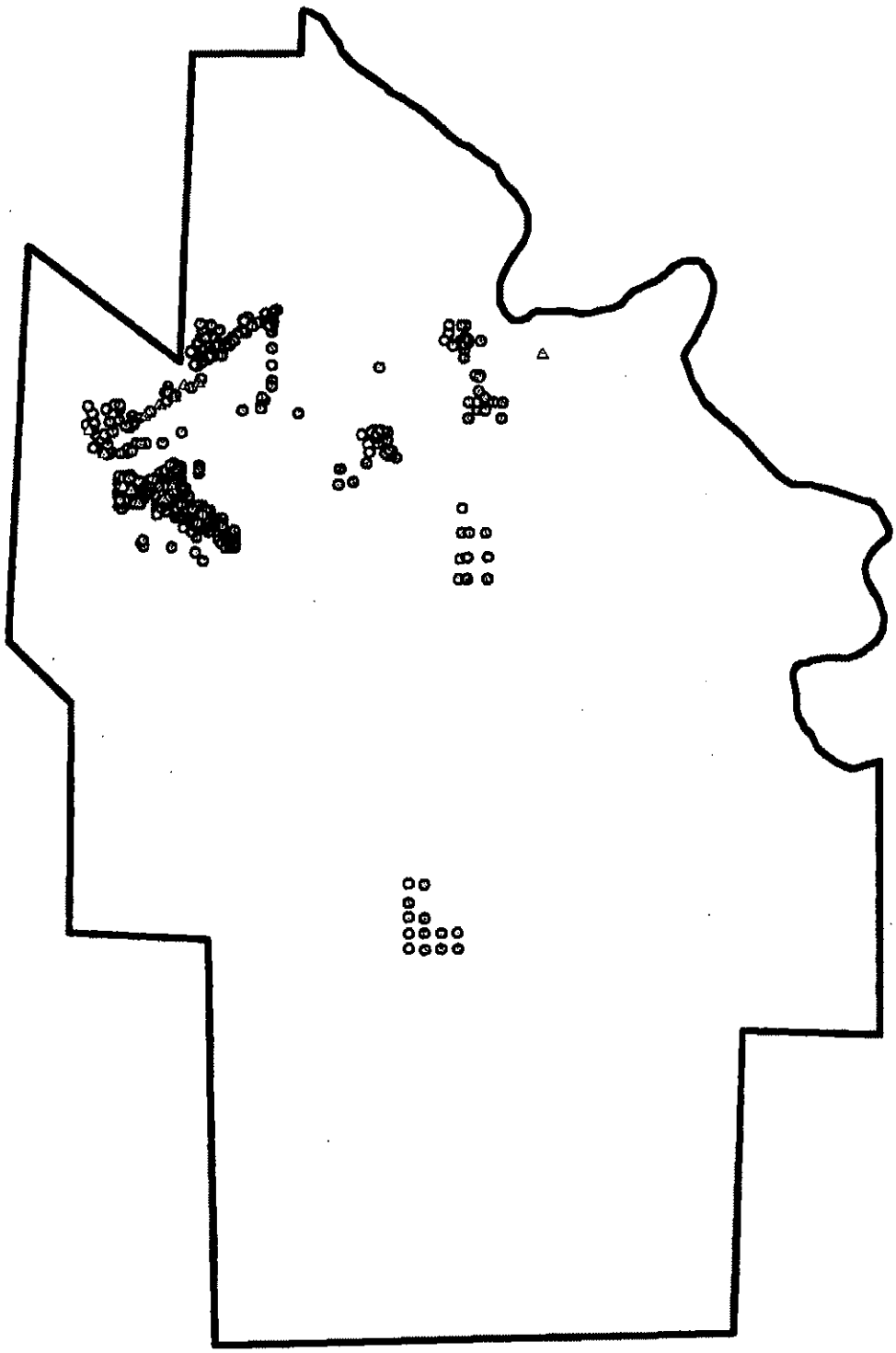

Legend
- Borehole - Permit 123A
- Vent - Permit 123A
- Exploration Permit Boundary

0 10002000 4000 6000 8000 10000 Feet

1 inch equals 4,000 feet

AFFIDAVIT OF JON POLLOCK

Railroad Commission
of Texas
RECEIVED

APR 0 7 2009

Surface Mining Division

THE STATE OF TEXAS §
§
COUNTY OF NUECES §

BEFORE ME, the undersigned authority, on this day personally appeared JON POLLOCK, who, being by me duly sworn, deposes and states as follows:

1. My name is Jon Pollock. My business address is 400 Mann St. Suite 900, Corpus Christi, TX 78401. I am over eighteen years of age, of sound mind, have never been convicted of a felony or crime of moral turpitude, and am fully competent to make this affidavit.

2. I am an Exploration Geologist with Uranium Energy Corp ("UEC"). A table listing the dates exploration boreholes were drilled and plugged is attached hereto as Exhibit A. A table listing the cased wells that were drilled and cased is attached as Exhibit B. Attached as Exhibit C is a map showing the locations of the exploration boreholes and cased wells.

3. I have personal knowledge of and have inspected all exploration boreholes drilled, plugged and reclaimed during the 2008-2009 term by or on behalf of UEC under Permit No. 123b.

4. To my knowledge the plugging and reclamation requirements for all exploration boreholes drilled, plugged and reclaimed during the 2008-2009 term by or on behalf of UEC under Permit No. 123b have been satisfied.

FURTHER AFFIANT SAYETH NOT.

JON POLLOCK

SUBSCRIBED AND SWORN to before me on this the 3rd day of April 2009, to certify which witness my hand and seal of office.

DEBRA K. HOLLOWAY
Notary Public
STATE OF TEXAS
My Comm. Exp. 05/21/2010

NOTARY PUBLIC IN AND
FOR THE STATE OF TEXAS
MY COMMISSION EXPIRES: 5/21/10

EXHIBIT A

Permit 123b

Drilling and Plugging Data

[illegible]	[illegible]	[illegible]	[illegible]	[illegible]	[illegible]	[illegible]
30892-132	2/20/2008	2/20/2008	115	13503302.7940	2494896.2688	253.3827
30892-133	2/14/2008	2/15/2008	452	13504367.3300	2496162.7520	230.8750
30892-134	2/11/2008	2/11/2008	450	13504501.9480	2496234.6343	227.0297
30892-135	2/7/2008	2/8/2008	450	13504538.3170	2496314.5095	224.2951
30892-136	2/19/2008	2/19/2008	230	13503715.5720	2495591.7397	244.8259
30892-137	2/13/2008	2/15/2008	140	13503828.8560	2495641.3430	244.3850
30892-138	5/15/2008	5/16/2008	330	13503496.3250	2494796.3180	256.7780
30892-139	5/15/2008	5/15/2008	340	13503405.0500	2494837.8960	255.6240
30892-140	5/20/2008	5/20/2008	360	13503397.6370	2494707.4200	254.1220
30892-141	5/20/2008	5/20/2008	340	13503420.2350	2494576.6330	252.7670
30892-142	5/16/2008	5/16/2008	340	13503320.5010	2494606.7870	251.1760
30892-143	5/28/2008	5/28/2008	336	13503305.4500	2494764.7300	252.8180
30892-144	5/21/2008	5/21/2008	360	13504068.5160	2494695.6660	261.9390
30892-145	7/18/2008	7/18/2008	150	13503816.3700	2495647.6200	244.1050
30892-146	7/16/2008	7/16/2008	150	13504225.1400	2495892.9800	240.5890
30892-147	7/17/2008	7/17/2008	150	13504381.8900	2496074.7800	232.9450
30892-148	7/15/2008	7/15/2008	150	13503343.3600	2495237.4800	245.6780
30898-40	2/21/2008	2/21/2008	360	13503500.7340	2494413.4320	251.4080
30898-41	2/25/2008	2/26/2008	360	13503549.3200	2494320.6500	254.7900
30898-42	2/27/2008	2/28/2008	352	13503634.9440	2494381.6860	256.3940
30898-43	5/21/2008	5/21/2008	350	13503421.8130	2494445.6630	249.6200
30898-44	5/22/2008	5/22/2008	340	13503519.4710	2494024.1840	251.1310
30898-45	5/23/2008	5/23/2008	340	13503319.0640	2494413.1990	246.3370
30898-46	7/22/2008	7/22/2008	700	13505313.0800	2492950.9800	260.6180
32199-11	2/13/2008	2/13/2008	432	13492131.5510	2502645.5940	201.0540
32199-12	2/11/2008	2/12/2008	430	13491747.3290	2502692.1860	203.0580
32199-13	2/11/2008	2/12/2008	425	13491354.6680	2502641.1750	209.4780
32199-16	2/15/2008	2/15/2008	442	13492581.2300	2503019.1670	199.6210
32199-17	2/15/2008	2/15/2008	432	13492153.7210	2503043.8110	196.6520
32199-18	2/7/2008	2/7/2008	500	13491737.6490	2503040.6640	201.6940
32199-19	2/7/2008	2/8/2008	420	13491351.3320	2503041.6000	208.1570
32199-22	2/19/2008	2/19/2008	230	13492548.4080	2503440.1280	204.1650
32199-23	2/15/2008	2/15/2008	410	13492150.8480	2503438.3370	198.1260
32199-24	2/11/2008	2/12/2008	430	13491751.7660	2503445.9950	199.1890
32199-25	2/7/2008	2/8/2008	430	13491353.2070	2503440.2560	203.0750
32199-26	2/7/2008	2/8/2008	435	13490953.8320	2503441.5590	207.1560
32199-27	2/11/2008	2/12/2008	435	13490551.8500	2503446.0430	210.6720
32199-28	2/18/2008	2/18/2008	232	13492553.0280	2503744.3790	202.1910
32199-29	2/14/2008	2/15/2008	442	13492554.1020	2503838.3140	201.5030
32199-30	2/13/2008	2/14/2008	432	13492151.1870	2503838.8800	196.0570
32199-31	2/13/2008	2/14/2008	430	13491719.2090	2503859.5650	197.1390
32199-32	2/21/2008	2/21/2008	240	13492551.7730	2503246.1890	203.1970
32199-33	2/13/2008	2/14/2008	430	13490952.0710	2503845.3850	204.3320
32199-34	2/12/2008	2/13/2008	430	13490549.8890	2503840.1330	207.5760
32199-35	2/20/2008	2/21/2008	326	13492724.6940	2503841.2540	204.2240

Permit 123b

Drilling and Plugging Data

[illegible]	[illegible]	[illegible]	[illegible]	[illegible]	[illegible]	[illegible]
32199-36	2/27/2008	2/27/2008	240	13492555.1800	2504041.3440	199.8430
32199-37	2/21/2008	2/21/2008	240	13492651.6870	2503576.1160	205.0240
32199-38	2/26/2008	2/26/2008	240	13492904.5240	2503693.5310	207.8070
32199-39	4/11/2008	4/11/2008	460	13492757.3830	2504961.1150	194.1130
32199-40	4/16/2008	4/16/2008	425	13492387.8000	2504925.1780	191.7560
32199-41	4/17/2008	4/18/2008	400	13492848.6200	2504318.7250	202.2310
32199-42	5/1/2008	5/1/2008	400	13491970.5780	2504854.5950	192.2150
32199-43	6/11/2008	6/11/2008	420	13490046.1060	2504767.2930	207.5080
32199-44	6/10/2008	6/10/2008	410	13491591.4500	2504878.5440	200.4430
32199-45	6/10/2008	6/10/2008	440	13491195.4170	2504845.9770	210.2470
32199-46	6/11/2008	6/11/2008	410	13492896.2980	2503282.4420	208.8780
32199-7	2/19/2008	2/19/2008	230	13492899.1050	2503844.2770	206.1110
32199-CBP-1	4/21/2008	4/22/2008	205	13492899.2860	2503829.5358	206.3684
32199-CBP-2	4/23/2008	4/23/2008	208	13492896.4409	2503853.8545	206.3798
32199-CBP-3	5/5/2008	5/5/2008	205	13492910.8269	2503839.8053	206.3337
32201-CBP-2	8/8/2008	8/8/2008	187	13501776.7100	2496146.4600	232.1200
32201-N306	3/3/2008	3/3/2008	415	13503058.0630	2495791.5526	235.8181
32201-N307	5/28/2008	5/28/2008	400	13503455.2250	2496631.9560	220.5480
32201-N308	5/23/2008	5/23/2008	415	13503551.8020	2495872.5760	233.2440
32201-N309	5/29/2008	5/29/2008	420	13503408.1820	2495411.8230	242.2380
32201-N310	5/28/2008	5/28/2008	225	13503572.5710	2495455.3430	245.6020
32201-N311	5/2/2008	5/2/2008	412	13503063.4910	2495051.4130	244.5940
32201-N312	5/21/2008	5/21/2008	410	13503166.6110	2495084.6840	246.1720
32201-N313	5/5/2008	5/6/2008	410	13503172.7540	2494979.2550	248.7910
32201-N314	5/22/2008	5/22/2008	420	13502861.4700	2495035.4990	238.7460
32201-N315	5/27/2008	5/28/2008	420	13502917.3920	2494961.9530	240.4950
32201-N316	5/22/2008	5/22/2008	412	13503023.3750	2494886.7600	244.0850
32201-N317	5/8/2008	5/8/2008	330	13503047.8210	2494633.7350	243.1890
32201-N318	5/9/2008	5/9/2008	65	13503083.8730	2494551.4050	241.9890
32201-N319	5/2/2008	5/2/2008	414	13503017.7560	2494505.8460	239.5890
32201-N321	7/22/2008	7/22/2008	337	13502876.1453	2494056.7568	242.4212
32201-N322	5/1/2008	5/1/2008	410	13502663.9060	2494734.7940	231.0720
32201-N323	7/23/2008	7/23/2008	420	13502588.5412	2494945.0539	231.7286
32201-N325	9/4/2008	9/4/2008	300	13502633.5357	2494543.8571	230.4098
32201-N327	9/3/2008	9/3/2008	300	13502128.3133	2495369.0920	232.3017
32201-N328	8/7/2008	8/7/2008	300	13502086.4808	2495475.8287	234.5792
32201-N329	8/13/2008	8/14/2008	300	13501605.4800	2495620.1700	237.2100
32201-N329	8/13/2008	8/14/2008	300	13501605.4757	2495620.1674	237.2099
32201-N330	7/31/2008	7/31/2008	300	13501377.2235	2495422.4947	235.3687
32201-N332	9/5/2008	9/5/2008	310	13500868.8238	2496089.2668	227.5718
32201-N336	9/9/2008	9/9/2008	310	13502284.4089	2495209.1077	229.2217
32201-N337	9/10/2008	9/10/2008	300	13502247.9951	2495058.2761	226.1837
32201-N338	9/8/2008	9/8/2008	300	13502211.2089	2495264.6476	230.2834
32202-216	2/12/2008	2/12/2008	455	13503881.8810	2497133.6302	212.5068
32202-217	2/8/2008	2/8/2008	450	13503887.8910	2496934.7000	213.0830

Permit 123b

Drilling and Plugging Data

[illegible]	[illegible]	[illegible]	[illegible]	[illegible]	[illegible]	[illegible]
32202-218	2/13/2008	2/13/2008	450	13503880.7240	2497240.4640	213.8030
32202-219	2/19/2008	2/20/2008	452	13504617.2660	2496849.1695	221.6363
32202-220	2/14/2008	2/14/2008	451	13504615.6800	2496943.8280	218.7624
32202-221	2/27/2008	2/27/2008	280	13503844.9260	2497754.6710	215.6150
32202-222	4/2/2008	4/2/2008	460	13503851.8770	2498808.4100	221.0410
32202-223	4/1/2008	4/1/2008	450	13503702.7200	2498799.9380	221.3070
32202-224	4/1/2008	4/1/2008	460	13503550.9210	2498790.2620	220.9730
32202-225	4/3/2008	4/3/2008	460	13503776.9100	2499239.7310	217.4710
32202-226	2/21/2008	2/21/2008	450	13504519.6890	2496431.6628	221.7144
32202-227	2/26/2008	2/26/2008	450	13503764.4390	2496383.4878	227.9592
32202-228	3/4/2008	3/5/2008	493	13503724.4650	2496636.3460	221.9280
32202-229	3/6/2008	3/6/2008	455	13503717.7350	2496838.4600	217.3570
32202-230	3/26/2008	3/26/2008	450	13503597.8880	2497103.8030	211.9600
32202-231	3/27/2008	3/27/2008	450	13503681.0100	2497411.4600	210.8900
32202-232	3/28/2008	3/28/2008	460	13503662.8600	2497644.8800	211.7800
32202-233	2/28/2008	2/28/2008	450	13504720.4830	2496732.4950	222.4870
32202-234	3/3/2008	3/4/2008	450	13504704.0720	2496825.8970	223.4560
32202-235	3/19/2008	3/20/2008	450	13504732.2090	2496644.8250	221.0430
32202-236	3/14/2008	3/14/2008	450	13504595.9900	2496435.4900	219.6200
32202-237	3/25/2008	3/25/2008	450	13503620.4873	2496379.9469	226.8382
32202-238	4/23/2008	4/23/2008	400	13503616.3440	2496635.4640	221.8740
32202-239	3/26/2008	3/26/2008	450	13503875.3010	2496828.8884	216.0186
32202-240	4/21/2008	4/21/2008	410	13504084.1680	2497246.5860	217.5960
32202-241	4/15/2008	4/15/2008	410	13504052.3570	2497541.7170	220.3890
32202-242	4/16/2008	4/16/2008	410	13504162.5100	2497353.5060	219.3440
32202-243	4/22/2008	4/22/2008	420	13504190.4860	2497144.4720	217.8410
32202-244	4/17/2008	4/17/2008	440	13504783.8140	2497001.3990	228.1420
32202-245	4/8/2008	4/8/2008	450	13505238.7160	2497487.9940	237.2010
32202-246	4/22/2008	4/22/2008	455	13505053.4320	2497272.9770	235.3770
32202-247	4/7/2008	4/8/2008	450	13505088.0240	2497479.4940	234.8380
32202-248	4/10/2008	4/10/2008	410	13504080.3220	2498148.3970	218.1190
32202-249	4/3/2008	4/4/2008	400	13503753.9420	2498124.7140	217.1740
32202-250	4/4/2008	4/4/2008	420	13504015.8050	2497942.1050	217.7960
32202-251	4/29/2008	4/29/2008	440	13504681.9210	2496551.9970	218.7730
32202-252	4/30/2008	4/30/2008	440	13504598.5420	2496622.4210	217.5890
32202-253	4/25/2008	4/25/2008	440	13505008.6420	2497380.5940	234.7610
32202-254	4/29/2008	4/29/2008	405	13503798.7100	2497138.2670	210.1260
32202-255	7/8/2008	7/8/2008	400	13504899.0162	2496519.9156	223.6128
32202-256	7/7/2008	7/8/2008	400	13505136.1080	2496831.4256	233.1976
32202-257	7/14/2008	7/15/2008	440	13504005.5058	2498522.6704	221.2388
32202-258	7/18/2008	7/18/2008	150	13503950.2027	2496629.4752	220.6762
32202-259	7/28/2008	7/28/2008	155	13504370.2029	2497363.0158	225.0832
32202-260	7/28/2008	7/29/2008	150	13504911.4286	2497591.8256	231.4769
32202-263	7/29/2008	7/29/2008	150	13505094.3083	2497770.1967	232.2354
32202-264	7/28/2008	7/28/2008	148	13505095.8462	2497667.1904	233.6565

Permit 123b

Drilling and Plugging Data

[illegible]	[illegible]	[illegible]	[illegible]	[illegible]	[illegible]	[illegible]
32202-CAP-1	4/30/2008	4/30/2008	120	13504509.2100	2496747.1960	221.7220
32202-CDP-1	4/30/2008	4/30/2008	379	13503908.8400	2496402.4460	226.6550
32206-49	2/27/2008	2/28/2008	510	13502541.3960	2501102.6501	210.6205
32206-50	2/21/2008	2/21/2008	470	13502483.1450	2500959.2134	203.3575
32206-51	2/27/2008	2/27/2008	470	13502605.8330	2501237.3403	205.1510
32206-52	2/20/2008	2/21/2008	475	13502428.7190	2500721.0164	210.3549
32206-53	2/19/2008	2/19/2008	475	13502323.7310	2500823.7238	208.0199
32206-54	3/28/2008	3/28/2008	460	13503285.9600	2499894.3380	212.2180
32206-CDP-1	4/22/2008	4/23/2008	408	13502648.4360	2501381.9020	209.5020
32208-59	3/27/2008	3/27/2008	450	13503814.8800	2500409.4300	206.6370
32208-60	3/28/2008	3/28/2008	540	13505709.3900	2501407.5950	190.7430
32208-CDP-1	4/25/2008	4/25/2008	390	13503781.2200	2500406.9800	206.9650
33100-1	5/28/2008	5/28/2008	500	13502514.0540	2505133.4580	202.4720
33100-10	6/3/2008	6/3/2008	485	13503666.7950	2505721.4500	187.2500
33100-11	6/3/2008	6/3/2008	479	13503107.1460	2505107.4410	194.5150
33100-12	6/3/2008	6/3/2008	480	13503631.0250	2506268.9190	177.3630
33100-13	6/3/2008	6/4/2008	480	13503388.5430	2505417.0640	188.6420
33100-14	6/4/2008	6/4/2008	480	13504394.4090	2505601.1220	169.2840
33100-15	6/5/2008	6/5/2008	480	13503337.3860	2506543.7060	188.4300
33100-16	6/5/2008	6/5/2008	480	13504731.9280	2507434.2150	167.5080
33100-17	6/5/2008	6/5/2008	480	13503882.4340	2507129.7370	166.6750
33100-18	6/5/2008	6/5/2008	480	13503607.1430	2506827.0540	175.5240
33100-19	6/5/2008	6/5/2008	480	13504709.0540	2506863.6930	167.7410
33100-2	5/30/2008	5/30/2008	500	13502518.1650	2505661.6360	198.6150
33100-20	6/6/2008	6/6/2008	480	13503031.6060	2506233.2710	184.1510
33100-21	6/6/2008	6/6/2008	480	13504146.5700	2507415.8420	167.8000
33100-22	6/6/2008	6/6/2008	480	13505281.7300	2506957.2580	168.5950
33100-23	6/6/2008	6/6/2008	480	13505007.5090	2507188.7020	168.7270
33100-24	6/9/2008	6/10/2008	480	13505245.1490	2505779.9630	167.3380
33100-25	6/10/2008	6/10/2008	470	13504297.0510	2506481.1500	166.3940
33100-26	6/10/2008	6/10/2008	480	13505579.4080	2505852.2670	169.5170
33100-27	6/11/2008	6/11/2008	475	13502808.2410	2505118.9720	199.8090
33100-28	6/12/2008	6/12/2008	480	13503101.7180	2505389.5830	190.0020
33100-29	6/13/2008	6/13/2008	480	13503182.6380	2505191.6760	189.8490
33100-3	5/28/2008	5/28/2008	480	13502494.6030	2506225.1550	187.4080
33100-30	7/3/2008	7/3/2008	500	13504857.1939	2508189.7946	166.1122
33100-31	7/3/2008	7/3/2008	480	13504470.1530	2508352.9755	164.2356
33100-4	5/29/2008	5/29/2008	480	13502519.2680	2506726.7540	181.9640
33100-5	5/30/2008	5/30/2008	480	13503094.3010	2505680.9360	196.1160
33100-6	5/30/2008	5/30/2008	480	13502958.5540	2506881.0020	187.5820
33100-7	5/30/2008	5/30/2008	480	13502793.9750	2505961.7470	193.4840
33100-8	6/2/2008	6/2/2008	480	13503932.5050	2506020.9860	172.8680
33100-9	6/2/2008	6/3/2008	500	13504166.2660	2505834.0090	171.3450
33101-1	6/12/2008	6/13/2008	500	13499360.2890	2505939.7520	189.1480
33101-2	6/12/2008	6/13/2008	500	13499358.4570	2506234.3820	193.5980

Permit 123b

Drilling and Plugging Data

[illegible]	[illegible]	[illegible]	[illegible]	[illegible]	[illegible]	[illegible]
33101-3	6/17/2008	6/17/2008	500	13500736.6650	2506370.1840	193.1460
33101-4	6/18/2008	6/18/2008	470	13500736.4029	2506619.6271	196.0816
33101-5	6/19/2008	6/19/2008	450	13497791.1016	2507680.6639	160.6609
33101-6	6/20/2008	6/20/2008	700	13498542.3951	2507605.6399	176.7345
33101-7	6/20/2008	6/20/2008	450	13498065.2761	2507282.3591	159.7822
33102-1	6/24/2008	6/24/2008	450	13498613.6135	2503281.7894	171.1599
33102-2	6/24/2008	6/24/2008	450	13497949.3161	2503265.6429	171.1642
33102-3	6/25/2008	6/25/2008	450	13498745.8183	2505187.6602	166.9624
33102-4	6/25/2008	6/25/2008	430	13498168.9133	2505156.4013	161.0662
33102-5	6/26/2008	6/26/2008	400	13497694.0319	2505214.2638	158.0407
33102-6	6/26/2008	6/26/2008	400	13497864.4465	2504294.6677	163.7472
33102-7	6/27/2008	6/27/2008	400	13498290.5801	2503289.3565	171.7204
33103-1	7/11/2008	7/11/2008	710	13486294.2954	2507071.8290	186.2180
33103-2	6/13/2008	6/13/2008	500	13485628.1493	2507025.5721	180.9862
33103-3	7/17/2008	7/17/2008	1000	13484481.2559	2507957.7589	214.6305
P1-07-1-12	2/7/2008	2/8/2008	500	13505431.2740	2502005.8360	199.9420
P1-07-1-16	2/14/2008	2/15/2008	500	13505830.7429	2502010.6766	194.8326
P1-07-1-20	2/20/2008	2/20/2008	500	13506221.5177	2502026.2994	191.4861
P1-07-2-12	2/11/2008	2/12/2008	500	13505411.8831	2502416.5454	199.9582
P1-07-2-16	2/28/2008	2/28/2008	484	13505802.5773	2502398.7098	190.0205
P1-07-3-8	2/13/2008	2/14/2008	500	13504996.3410	2502758.8375	197.6423
P1-07-CDP-1	4/25/2008	4/25/2008	287	13505366.7400	2503189.7900	184.7500
P1-07-CDP-2	4/29/2008	4/29/2008	307	13505309.7700	2503970.5800	181.5800
P1-07-JN10	3/20/2008	3/20/2008	500	13505433.0640	2503019.5520	191.4210
P1-07-JN16	2/21/2008	2/21/2008	480	13506148.7580	2502842.6328	180.1846
P1-07-JN17	2/27/2008	2/28/2008	480	13506575.8926	2502833.1635	176.3854
P1-07-JN18	2/26/2008	2/26/2008	480	13506636.1860	2502013.1570	185.1200
P1-07-JN19	2/29/2008	2/29/2008	480	13506191.6334	2502423.7373	179.1760
P1-07-JN21	3/24/2008	3/25/2008	450	13504561.0140	2503188.0440	204.9170
P1-07-JN24	3/3/2008	3/4/2008	500	13504519.3313	2503940.7593	193.1393
P1-07-JN25	3/4/2008	3/4/2008	500	13504901.6182	2503961.3186	184.5592
P1-07-JN26	4/17/2008	4/18/2008	500	13504938.4310	2503562.9680	192.3430
P1-07-JN27	3/5/2008	3/6/2008	503	13505311.5055	2503975.6278	175.2742
P1-07-JN28	3/14/2008	3/14/2008	500	13505763.1670	2504028.9810	172.9230
P1-07-JN32	3/17/2008	3/18/2008	450	13504906.2400	2504385.2710	190.5770
P1-07-JN33	3/13/2008	3/14/2008	520	13505178.1000	2504312.9100	182.9060
P1-07-JN34	3/19/2008	3/19/2008	450	13505496.5730	2504421.3220	173.1880
P1-07-JN35	3/17/2008	3/18/2008	512	13505191.5210	2504850.7032	183.8913
P1-07-JN36	3/19/2008	3/19/2008	460	13505497.6250	2504879.9980	169.4660
P1-07-JN41	4/25/2008	4/25/2008	500	13506993.1890	2503593.8890	158.9170
P1-07-JN42	4/25/2008	4/25/2008	502	13507379.1330	2503681.8750	160.0550
P1-07-JN43	4/9/2008	4/9/2008	500	13505357.4080	2503783.7990	180.4080
P1-07-JN44	4/10/2008	4/10/2008	500	13505239.3810	2504153.7970	182.4010
P1-07-JN45	4/10/2008	4/11/2008	500	13505416.2660	2503977.7190	179.0010
P1-07-JN46	4/14/2008	4/15/2008	480	13505658.2160	2505218.7860	169.7700

Permit 123b

Drilling and Plugging Data

[illegible]	[illegible]	[illegible]	[illegible]	[illegible]	[illegible]	[illegible]
P1-07-JN47	4/22/2008	4/22/2008	482	13504053.6690	2505099.7730	180.0210
P1-07-JN48	4/17/2008	4/17/2008	462	13504446.4200	2505167.3600	178.3900
P1-07-JN49	6/11/2008	6/11/2008	480	13504863.9340	2505532.3050	165.8190
P1-07-JN50	4/16/2008	4/16/2008	500	13505265.9470	2505188.9880	167.2800
P1-07-JN51	4/23/2008	4/23/2008	502	13505150.3970	2503972.5900	184.8860
P2-07-20	6/17/2008	6/17/2008	490	13499710.9739	2504343.4908	182.1517
P2-07-22	6/18/2008	6/18/2008	430	13500065.7094	2504394.6244	191.6960
P2-07-24	2/20/2008	2/20/2008	480	13500668.4810	2504103.0260	189.7880
P2-07-28	2/27/2008	2/28/2008	482	13503859.5810	2504507.8563	201.2120
P2-07-29	2/25/2008	2/25/2008	480	13503639.8270	2504295.3170	209.4050
P2-07-30	2/29/2008	2/29/2008	480	13503830.3160	2505198.3570	181.6610
P2-07-31	3/4/2008	3/5/2008	480	13503622.4890	2504714.4770	196.5290
P2-07-32	2/29/2008	2/29/2008	480	13503605.5440	2505058.7481	182.5947
P2-07-33	3/6/2008	3/6/2008	540	13503399.8950	2504814.8600	195.9330
P2-07-34	2/28/2008	2/29/2008	480	13503433.4830	2504514.7149	205.9935
P2-07-36	3/25/2008	3/25/2008	480	13503052.7495	2504934.1238	200.0569
P2-07-38	2/29/2008	2/29/2008	480	13503864.0580	2504874.3090	188.1200
P2-07-39	7/2/2008	7/2/2008	500	13502535.4284	2504764.1461	205.2952
P2-07-40	7/1/2008	7/1/2008	500	13502522.2702	2504493.8416	205.1385

EXHIBIT B

Permit No. 123B
Cased Well Table

Well ID	Northing	Easting	Surf. Elev., ft	Drill Date	Cased Date	Screen Interval	TD	Notes
BMW-18	13500721.615	2496522.856	222.94	2/11/2008	2/12/2008	165-185'	212'	cased well
BMW-17	13500719.907	2496151.356	224.98	2/12/2008	2/13/2008	163-183'	191'	cased well
BMW-15	13500950.847	2495515.978	237.69	2/14/2008	2/15/2008	181-201'	210'	cased well
BMW-16	13500861.232	2495853.480	230.59	2/14/2008	2/14/2008	177-197'	206'	cased well
BMW-13	13501121.436	2494839.922	223.53	2/18/2008	2/18/2008	160-180'	188'	cased well
BMW-14	13500997.051	2495153.211	232.50	2/18/2008	2/20/2008	168-188'	206'	cased well
BMW-12	13501311.903	2494579.218	215.20	2/19/2008	2/19/2008	145-165'	180'	cased well
BMW-11	13501663.945	2494382.812	215.23	2/20/2008	2/21/2008	147-167'	183'	cased well
BMW-10	13502000.343	2494282.223	225.48	2/25/2008	2/27/2008	165-185'	194'	cased well
BMW-9	13502360.153	2494417.262	230.79	2/27/2008	2/28/2008	168-188'	197'	cased well
BMW-8	13502562.657	2494669.067	228.91	2/28/2008	2/29/2008	165-185'	195'	cased well
BMW-7	13502597.063	2495027.944	232.57	2/29/2008	3/3/2008	170-190'	199'	cased well
BMW-6	13502585.776	2495377.489	234.74	3/4/2008	3/4/2008	172-192'	201'	cased well
BMW-5	13502635.076	2495761.546	236.11	3/5/2008	3/6/2008	175-195'	204'	cased well
BMW-4	13502788.618	2496032.999	233.63	3/10/2008	3/13/2008	164-184'	193'	cased well
BMW-3	13502806.611	2496377.021	228.99	3/13/2008	3/14/2008	176-196'	205'	cased well
BMW-1	13502273.012	2496794.854	228.51	3/17/2008	3/18/2008	167-187'	209'	cased well
BMW-2	13502590.564	2496641.449	228.93	3/17/2008	3/18/2008	178-198'	206'	cased well
BMW-22	13501933.294	2496881.000	227.75	3/19/2008	3/19/2008	180-200'	208'	cased well
BMW-21	13501585.766	2496911.474	226.93	3/24/2008	3/24/2008	178-198'	206'	cased well
BMW-19	13500972.014	2496789.161	225.39	3/25/2008	3/26/2008	171-191'	218'	cased well
BMW-20	13501341.528	2496809.596	226.84	3/25/2008	3/25/2008	167-187'	200'	cased well
PTW-6	13501426.345	2496344.253	227.71	3/26/2008	3/27/2008	178-198'	206'	cased well
PTW-4	13501522.950	2496134.828	231.53	3/27/2008	3/28/2008	180-200'	208'	cased well
PTW-3	13501638.446	2495814.346	236.63	3/31/2008	3/31/2008	178-198'	210'	cased well
PTW-5	13502009.431	2496180.851	232.84	3/31/2008	3/31/2008	179-199'	207'	cased well
OMW-3	13501610.428	2495177.502	226.84	4/1/2008	4/2/2008	80-100'	106'	cased well
PTW-1	13501941.297	2495071.052	224.13	4/1/2008	4/1/2008	160-180'	190'	cased well
PTW-2	13501781.023	2495458.761	233.77	4/1/2008	4/1/2008	182-202'	211'	cased well
OMW-1	13501991.420	2494927.438	221.46	4/2/2008	4/2/2008	70-90'	96.5'	cased well
OMW-5	13501585.099	2495522.062	235.46	4/2/2008	4/2/2008	93-113'	119.8'	cased well
OMW-7	13501547.527	2495899.796	235.34	4/2/2008	4/2/2008	93-113'	119'	cased well
OMW-4	13501975.477	2495741.389	236.26	4/3/2008	4/3/2008	93-113'	119'	cased well
OMW-6	13502166.250	2496157.809	233.72	4/3/2008	4/3/2008	97-117'	123'	cased well
OMW-8	13501762.318	2496258.211	230.80	4/3/2008	4/3/2008	92-112'	119.1'	cased well
OMW-9	13501340.222	2496252.085	228.31	4/3/2008	4/3/2008	87-107'	113'	cased well
OMW-2	13501967.463	2495334.892	230.73	4/4/2008	4/4/2008	83-103'	110'	cased well
PT-DD	13502966.483	2494684.376	241.32	5/6/2008	5/13/2008	363-383'	413.8'	cased well
PT-CU	13503114.658	2494484.929	242.44	5/8/2008	5/14/2008	195-215'	240'	cased well
PT-BD	13502974.517	2494557.479	240.06	5/12/2008	5/14/2008	180-200'	220'	cased well
PT-AD	13503065.977	2494617.377	243.37	5/13/2008	5/13/2008	100-120'	130'	cased well
PT-AU	13503187.366	2494541.999	246.70	5/14/2008	5/14/2008	34-54'	60'	cased well
PT-BU	13503134.542	2494458.364	242.43	5/16/2008	5/16/2008	94-114'	140'	cased well
PTW-9	13501662.951	2495015.614	221.73	7/29/2008	7/30/2008	182-187'	206'	cased well
PTW-7	13501631.012	2496112.459	232.30	7/30/2008	7/31/2008	170-190'	201'	cased well
PTW-8	13501706.258	2495639.160	237.44	8/4/2008	8/5/2008	188-198'	216'	cased well

Well ID	Northing	Easting	Surf. Elev., ft	Drill Date	Cased Date	Screen Interval	TD	Notes
PTW-11	13501731.609	2495217.944	227.65	8/4/2008	8/5/2008	183-193'	206'	cased well
PTW-12	13501415.852	2496039.232	232.17	8/5/2008	8/6/2008	198-203'	215'	cased well
PTW-13	13501784.522	2496095.605	232.30	8/6/2008	8/7/2008	170-190'	216'	cased well
WW-2	13505362.202	2492958.926	261.28	8/12/2008	8/13/2008	330-355'	414.5'	cased well
CBP-1(PTW-14)	13501702.143	2495744.555	237.69	5/1/2008	5/2/2008	187.5-202.5'	228'	cased well
PTW-10	13501886.269	2495184.307	226.77	8/1/2008	8/1/2008	184-194'	210'	cased well
PT-L1	13502934.170	2494209.560	243.08	1/19-21/09	1/23/2009	343-353'	380'	cased well
PT-CD	13502944.360	2494578.647	239.61	5/6, 5/7/08	5/8/2008	245-265'	278'	cased well
PT-DU	13503162.783	2494562.184	245.77	5/6, 5/7/08	5/13/2008	292-312'	333'	cased well

EXHIBIT C

Permit 123B

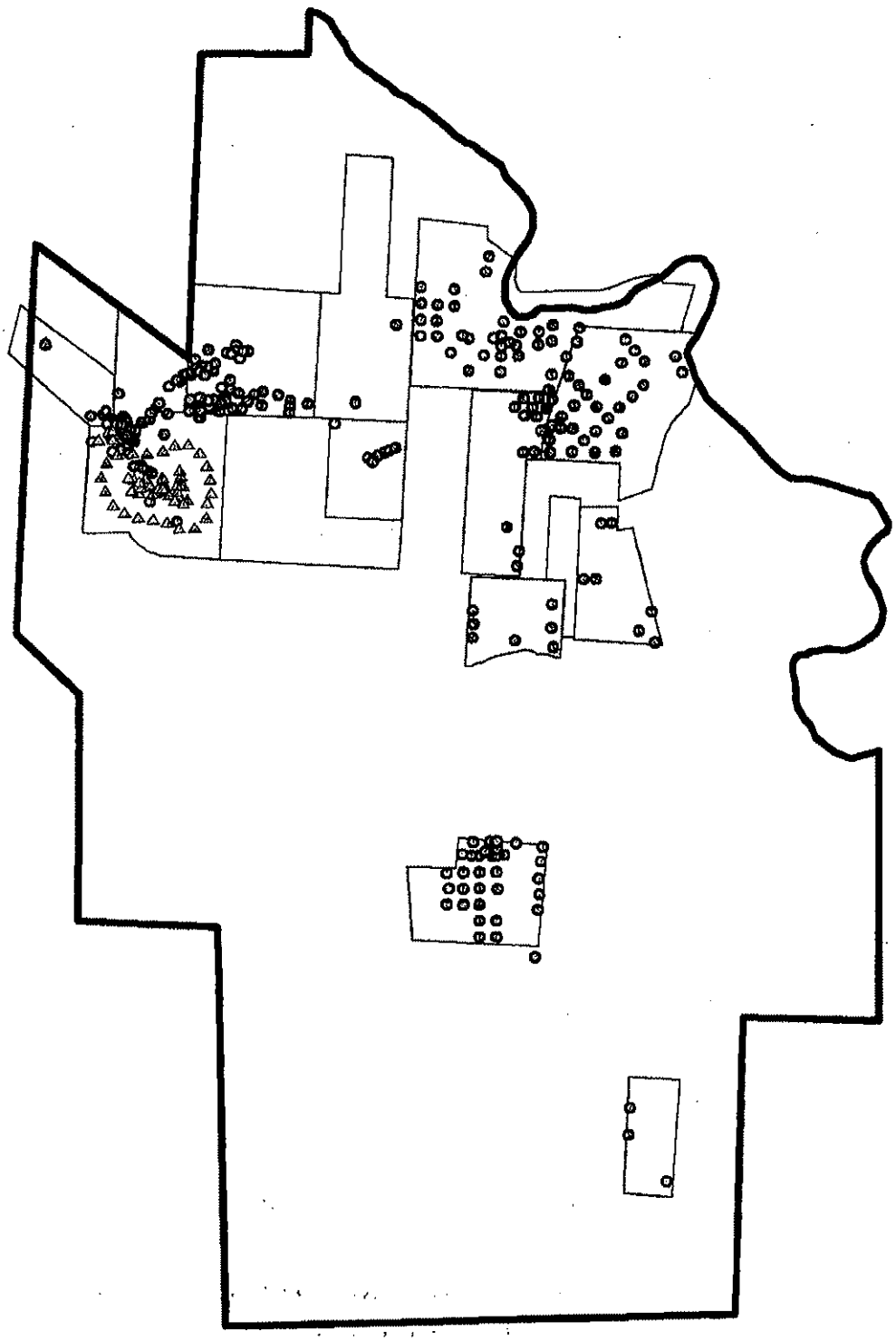

Legend
- Borehole - Permit 123B
- Vibd - Permit 123B
- Lease Boundary
- Exploration Permit Boundary

0 1000 2000 4000 6000 8000 10000 Feet

1 inch equals 4,000 feet

UEC
Uranium Energy Corp

October 24, 2007

Railroad Commission
of Texas
RECEIVED

OCT 25 2007

Surface Mining Division

Mr. Melvin B. Hodgkiss, Director
Railroad Commission of Texas
Surface Mining and Reclamation Division
P.O. Box 12967
Austin, TX 78711-2967

RE: Transmittal of Update Annual Plugging and Casing Report Affidavit
Weesatche Project, Goliad County, TX
Uranium Exploration Permit No. 123

Dear Mr. Hodgkiss:

This is in response to your letter dated October 12, 2007 for an updated plugging and cased hole affidavit. Please find an updated table of plugged and cased holes, and also a map of these locations. UEC has also corrected the information where clarification was needed. All of the tables are referenced with the permit number and whether it is plugged or cased hole.

The signed, original plugging sheets are kept in UEC's Austin office. We would be happy to provide you with copies. Please contact me if you have any questions or if you would like copies of the individual plugging reports.

Sincerely,

Uranium Energy Corporation

Josh Leftwich
Environmental Manager

Attach: Affidavit
Table of Cased Holes
Table of Plugged Holes
Map

400 Mann St. Suite 900
Corpus Christ, TX 78401

Phone 361-991-9720
Fax 361-991-9724

2

AFFIDAVIT

THE STATE OF TEXAS §
§
COUNTY OF NUECES §

BEFORE ME, the undersigned authority, on this day personally appeared JOSH LEFTWICH, who, being by me duly sworn, deposes and states as follows:

1. My name is Josh Leftwich. My business address is 400 Mann St, Suite 900 Corpus Christi, Texas 78401. I am over eighteen years of age, of sound mind, have never been convicted of a felony or crime of moral turpitude, and am fully competent to make this affidavit.

2. I am the Environmental Manager with Uranium Energy Corporation. I have personal knowledge regarding the plugging and reclamation of all exploration holes drilled during the 2006-2007 term by UEC under Permit No. 123.

3. The plugging and reclamation requirements for all exploration holes drilled during the 2006-2007 term by UEC under Permit No. 123 have been satisfied.

4. Attached to this sworn Affidavit are the Plugged Hole and the Cased Hole Tables and a Map showing the drill locations and permit boundary. The plugged and cased hole tables contain information such as location, date drilled, gps coordinates, and the date that the holes were plugged or cased. To my knowledge all items contained in these tables and maps are true and correct.

FURTHER AFFIANT SAYETH NOT.

JOSH LEFTWICH

SUBSCRIBED AND SWORN to before me on this the 24th day of October 2007, to certify which witness my hand and seal of office.

NOTARY PUBLIC IN AND
FOR THE STATE OF TEXAS
MY COMMISSION EXPIRES: 9/26/2010

NELDA HERNANDEZ
Notary Public
STATE OF TEXAS
My Comm. Exp. 09/26/2010

Permit No. 123
Plugged Hole Data

Location	Date	Northing	Easting	Depth (ft)	Cemented
30892-83	May 16, 2006	13503712.41	2494701.14	350	13-Jun-06
30892-84	May 17, 2006	13503455.46	2495343.96	255	13-Jun-06
30892-85c	May 18, 2006	13504079.44	2496015.29	140	13-Jun-06
30892-86c	May 24, 2006	13504175.09	2496055.07	410	13-Jun-06
32202-91	May 24, 2006	13504044.16	2499015.88	455	9-Jun-06
32202-92	May 25, 2006	13503845.39	2499003.76	440	9-Jun-06
32202-93	May 26, 2006	13503647.35	2498992.32	440	9-Jun-06
32202-90	June 5, 2006	13503673.34	2498469.80	430	9-Jun-06
32202-89	June 6, 2006	13503864.08	2498479.10	440	8-Jun-06
32202-88	June 7, 2006	13503698.96	2498036.04	420	8-Jun-06
32202-87	June 8, 2006	13503890.82	2498060.54	420	8-Jun-06
32208-01	June 14, 2006	13501141.33	2500087.71	360	15-Jun-06
32206-02	June 16, 2006	13501547.01	2500138.23	380	16-Jun-06
32206-03	June 16, 2006	13501930.46	2500125.74	60	21-Jun-06
32206-04	June 19, 2006	13502289.93	2500140.27	70	21-Jun-06
32206-05	June 19, 2006	13502271.99	2500541.55	420	21-Jun-06
32206-06	June 20, 2006	13501948.74	2500521.02	75	21-Jun-06
32206-07	June 21, 2006	13501528.46	2500466.39	450	23-Jun-06
32206-08	June 22, 2006	13501120.79	2500471.70	450	23-Jun-06
32206-09	June 26, 2006	13501238.93	2500882.31	400	27-Jun-06
32206-10	July 18, 2006	13501440.98	2501282.23	400	18-Jul-06
32206-11	July 18, 2006	13503097.82	2500612.13	420	18-Jul-06
32206-13	July 19, 2006	13502085.87	2500933.22	50	31-Jul-06
32206-14	July 19, 2006	13502874.88	2500988.52	420	20-Jul-06
32206-12	July 20, 2006	13502693.20	2500588.80	460	28-Jul-06
32206-15	July 20, 2006	13502658.86	2501374.21	440	26-Jul-06
32206-16	July 21, 2006	13502705.94	2501101.35	475	24-Jul-06
32206-17	July 24, 2006	13503074.99	2501005.52	480	26-Jul-06
32206-18	July 25, 2006	13502454.23	2501359.68	480	25-Jul-06
32206-12n	July 27, 2006	13502707.44	2500588.81	230	31-Jul-06
32206-12s	July 27, 2006	13502683.37	2500588.14	80	31-Jul-06
32206-19	July 27, 2006	13502852.42	2501390.66	40	27-Jul-06
32206-20	July 27, 2006	13503272.67	2501017.75	480	27-Jul-06
32208-15	July 28, 2006	13503862.71	2500641.97	520	28-Jul-06
32206-12a	July 31, 2006	13502896.35	2500602.19	70	31-Jul-06
32208-16	July 31, 2006	13504060.95	2500668.16	480	31-Jul-06
32208-17	August 1, 2006	13504460.03	2500698.33	420	1-Aug-06
32208-18	August 1, 2006	13503964.78	2500664.35	40	2-Aug-06
32206-21	August 2, 2006	13503297.65	2500626.04	440	10-Aug-06
32208-19	August 2, 2006	13503864.43	2500656.39	460	2-Aug-06
32208-20	August 3, 2006	13503761.50	2500651.02	35	3-Aug-06
32208-21	August 3, 2006	13503780.07	2500993.30	420	4-Aug-06
32208-25	August 9, 2006	13504565.34	2499894.51	50	10-Aug-06
32208-26	August 9, 2006	13504363.94	2499889.90	50	10-Aug-06
32208-27	August 9, 2006	13504172.74	2500670.67	80	10-Aug-06
32208-28	August 10, 2006	13504235.46	2501015.47	420	10-Aug-06
32208-29	August 10, 2006	13504036.67	2501010.61	45	10-Aug-06
32208-30	August 10, 2006	13503729.36	2501671.58	50	10-Aug-06
32208-31	August 11, 2006	13504258.64	2501553.61	420	18-Aug-06
32208-32	August 15, 2006	13504554.96	2501611.17	420	18-Aug-06
32208-33	August 15, 2006	13504854.74	2500714.91	420	18-Aug-06

Permit No. 123
Plugged Hole Data

32208-34	August 17, 2006	13505369.60	2499970.42	440	17-Aug-06
32208-35	August 17, 2006	13505738.56	2499991.74	420	18-Aug-06
32208-36	August 22, 2006	13506162.64	2499947.15	450	23-Aug-06
32208-37	August 22, 2006	13506529.61	2500016.25	420	7-Sep-06
32208-38	August 25, 2006	13506916.47	2500039.24	420	25-Aug-06
32208-39	August 28, 2006	13507322.97	2500058.11	210	29-Aug-06
32208-40	August 28, 2006	13507725.60	2500077.73	400	29-Aug-06
32208-41	August 29, 2006	13506487.68	2500617.86	420	29-Aug-06
32208-42	August 30, 2006	13506844.36	2500632.63	400	1-Sep-06
32208-43	August 30, 2006	13507241.16	2500617.28	420	31-Aug-06
32208-45	August 30, 2006	13507638.62	2500634.92	420	31-Aug-06
32208-46	August 31, 2006	13507221.59	2500860.27	420	1-Sep-06
32208-44	September 5, 2006	13507642.06	2500890.02	400	8-Sep-06
32208-47	September 5, 2006	13507796.93	2501211.17	420	7-Sep-06
32208-48	September 6, 2006	13505711.15	2501490.46	420	7-Sep-06
32208-49	September 6, 2006	13505295.66	2501746.73	400	7-Sep-06
P1-07-1	September 6, 2006	13504208.57	2501914.41	420	8-Sep-06
P1-07-2	September 11, 2006	13504176.45	2502335.40	420	8-Sep-06
P1-07-3	September 21, 2006	13504149.73	2502743.72	420	22-Sep-06
P1-07-4	September 21, 2006	13504120.80	2503158.11	440	22-Sep-06
P1-07-6	September 21, 2006	13504105.03	2503945.62	440	22-Sep-06
P1-07-7	September 22, 2006	13504092.35	2504342.65	400	22-Sep-06
P1-07-8	September 26, 2006	13504068.86	2504737.80	460	28-Sep-06
P1-07-1-4	September 27, 2006	13504628.91	2501969.40	420	6-Oct-06
P1-07-8-4	September 27, 2006	13504477.66	2504768.81	460	28-Sep-06
P1-07-8-8	September 27, 2006	13504879.91	2504774.78	460	6-Oct-06
P1-07-1-8	October 5, 2006	13505036.65	2501990.57	420	19-Dec-06
P1-07-2-4	October 5, 2006	13504567.39	2502359.91	420	6-Oct-06
P1-07-2-8	October 5, 2006	13504068.86	2504737.80	420	6-Oct-06
30892-90	October 18, 2006	13503798.36	2494797.66	400	20-Oct-06
30892-91	October 18, 2006	13503700.21	2494790.83	400	20-Oct-06
30892-88	October 19, 2006	13503576.24	2494581.31	350	20-Oct-06
30892-92	October 19, 2006	13503599.87	2494796.93	420	19-Oct-06
30892-95	October 19, 2006	13503605.65	2494901.62	420	19-Oct-06
30892-86	October 20, 2006	13503784.46	2494575.93	350	30-Oct-06
30892-85	October 23, 2006	13503882.26	2494596.27	350	27-Oct-06
30892-94	October 23, 2006	13503700.37	2494906.00	360	30-Oct-06
30892-97	October 23, 2006	13503598.77	2495054.45	360	30-Oct-06
30892-105	October 24, 2006	13503754.66	2495869.26	420	31-Oct-06
30898-23	October 24, 2006	13503787.90	2494475.59	360	27-Oct-06
30898-24	October 24, 2006	13503681.68	2494541.96	360	27-Oct-06
30892-104	October 25, 2006	13503849.35	2495870.92	425	31-Oct-06
30892-111	October 25, 2006	13503984.54	2496088.80	450	31-Oct-06
30898-22	October 25, 2006	13503884.32	2494480.00	360	26-Oct-06
30898-31	October 25, 2006	13503896.11	2494236.57	360	26-Oct-06
30898-35	October 25, 2006	13503543.96	2494225.04	360	27-Oct-06
30898-21	October 26, 2006	13503984.93	2494485.25	360	26-Oct-06
30898-32	October 26, 2006	13503797.10	2494255.14	360	26-Oct-06
30892-110	October 27, 2006	13504061.49	2496092.41	430	31-Oct-06
30892-119	October 27, 2006	13503992.72	2496187.75	430	1-Nov-06
30892-98	October 27, 2006	13503496.28	2495066.62	360	30-Oct-06
30892-120	October 30, 2006	13503905.91	2496185.93	430	1-Nov-06

Permit No. 123
Plugged Hole Data

30892-103	October 31, 2006	13503956.17	2495878.16	450	17-Nov-06
30892-118	October 31, 2006	13504083.12	2496203.38	430	31-Oct-06
30892-121	October 31, 2006	13503813.00	2496181.80	420	1-Nov-06
30892-99	October 31, 2006	13503729.98	2495631.69	290	1-Nov-06
30892-101	November 1, 2006	13504153.37	2495885.84	245	17-Nov-06
30892-117	November 1, 2006	13504192.51	2496216.35	430	20-Nov-06
30892-102	November 2, 2006	13504051.99	2495874.20	430	2-Nov-06
30892-112	November 2, 2006	13503893.85	2496095.79	430	16-Nov-06
30892-116	November 3, 2006	13504315.03	2496223.69	430	20-Nov-06
30892-106	November 6, 2006	13503880.19	2495881.10	420	16-Nov-06
30892-113	November 6, 2006	13503806.75	2496099.36	430	16-Nov-06
30892-115	November 6, 2006	13504406.12	2496227.64	430	17-Nov-06
30892-114	November 7, 2006	13503898.18	2496110.01	430	17-Nov-06
32202-96	November 7, 2006	13504224.91	2496420.82	420	21-Nov-06
32202-101	November 8, 2006	13504513.83	2496847.33	435	17-Nov-06
32202-108	November 8, 2006	13504302.40	2496930.28	456	27-Nov-06
32202-118	November 9, 2006	13504208.09	2496633.41	140	9-Nov-06
32202-119	November 9, 2006	13504107.86	2496634.34	140	9-Nov-06
32202-95	November 9, 2006	13504329.39	2496420.82	435	21-Nov-06
32202-97	November 9, 2006	13504123.45	2496411.61	140	10-Nov-06
32202-106	November 10, 2006	13504514.37	2496945.69	440	27-Nov-06
32202-107	November 10, 2006	13504419.92	2496943.77	440	27-Nov-06
32202-115	November 10, 2006	13504519.64	2496649.44	130	21-Nov-06
32202-98	November 10, 2006	13504018.58	2496405.52	140	10-Nov-06
32202-116	November 14, 2006	13504410.47	2496648.21	440	20-Nov-06
32202-120	November 14, 2006	13504002.30	2496842.78	440	21-Nov-06
32202-94	November 14, 2006	13504424.46	2496428.01	430	20-Nov-06
32202-112	November 15, 2006	13504477.40	2497117.45	140	21-Nov-06
32202-113	November 15, 2006	13504376.33	2497170.00	140	20-Nov-06
32202-117	November 15, 2006	13504297.10	2496636.84	430	21-Nov-06
32202-124	November 15, 2006	13504380.71	2497278.80	140	20-Nov-06
32202-89	November 15, 2006	13503920.45	2496396.39	440	21-Nov-06
32202-110	November 16, 2006	13504076.39	2496920.88	440	21-Nov-06
32202-114	November 16, 2006	13504283.00	2497166.18	140	17-Nov-06
32202-121	November 16, 2006	13504077.55	2497135.64	430	27-Nov-06
32202-123	November 16, 2006	13504476.70	2497282.51	140	20-Nov-06
32202-125	November 17, 2006	13504284.19	2497283.36	140	17-Nov-06
32202-126	November 20, 2006	13503986.53	2497235.31	440	21-Nov-06
32202-127	November 21, 2006	13504451.15	2497386.74	140	21-Nov-06
32202-122	November 28, 2006	13503974.96	2497136.50	440	28-Nov-06
32202-102	November 29, 2006	13504412.93	2496839.71	440	29-Nov-06
32202-128	November 29, 2006	13503957.00	2497336.75	440	29-Nov-06
32202-129	November 29, 2006	13503938.77	2497535.14	440	29-Nov-06
32202-130	November 29, 2006	13503930.13	2497635.12	440	29-Nov-06
32202-131	December 4, 2006	13503925.99	2497728.27	435	5-Dec-06
32202-132	December 4, 2006	13503902.68	2497935.58	436	5-Dec-06
32202-133	December 4, 2006	13503799.11	2498013.23	440	5-Dec-06
32202-134	December 4, 2006	13503887.25	2498134.15	438	5-Dec-06
32201-N3	December 6, 2006	13502752.29	2494143.12	206	18-Dec-06
32201-N10	December 7, 2006	13502732.15	2494504.30	390	7-Dec-06
32201-N6	December 7, 2006	13502831.16	2494326.44	440	7-Dec-06
32201-N7	December 7, 2006	13502741.69	2494320.76	400	8-Dec-06

Permit No. 123
Plugged Hole Data

30892-111C	December 8, 2006	13503980.60	2496081.44	140	8-Dec-06
32201-N1	December 8, 2006	13503081.74	2494130.92	400	8-Dec-06
32201-N40	December 8, 2006	13501928.40	2494899.34	200	11-Dec-06
30892-120C	December 12, 2006	13503909.58	2496184.28	420	12-Dec-06
32201-N2	December 12, 2006	13502990.27	2494121.00	400	18-Dec-06
32201-N41	December 12, 2006	13502029.04	2494996.99	300	12-Dec-06
32201-N39	December 13, 2006	13502024.03	2494890.31	200	13-Dec-06
32201-N38	December 15, 2006	13501923.33	2494797.19	200	18-Dec-06
32201-N5	December 15, 2006	13503091.12	2494332.81	400	15-Dec-06
32201-N37	December 18, 2006	13501920.64	2494696.77	200	19-Dec-06
30892-102C	December 19, 2006	13504043.68	2495877.51	410	19-Dec-06
32201-N12	December 19, 2006	13502732.98	2494597.54	400	20-Dec-06
30892-118AC	December 20, 2006	13504070.51	2496190.12	140	20-Dec-06
30892-118C	December 20, 2006	13504094.83	2496193.77	140	20-Dec-06
32201-N56	December 21, 2006	13501715.29	2495410.17	280	21-Dec-06
P-1-07-3-4	December 21, 2006	13504985.57	2502783.31	390	22-Dec-06
32201-N55	January 8, 2007	13501814.96	2495408.71	300	3-Feb-07
32201-N57	January 8, 2007	13501616.33	2495419.03	280	3-Feb-07
32201-N60	January 8, 2007	13501604.92	2495633.50	220	3-Feb-07
32201-N51	January 9, 2007	13501714.34	2495303.86	300	3-Feb-07
30892-120BC	January 10, 2007	13503898.22	2496183.71	390	10-Jan-07
32201-N50	January 10, 2007	13501812.52	2495308.13	290	3-Feb-07
32201-N58	January 10, 2007	13501524.62	2495409.65	300	3-Feb-07
32201-N59	January 10, 2007	13501712.47	2495640.57	220	3-Feb-07
30892-85AC	January 11, 2007	13504066.70	2496014.45	150	11-Jan-07
32201-N52	January 11, 2007	13501612.56	2495301.88	300	12-Jan-07
32201-N61	January 11, 2007	13501509.71	2495633.56	310	11-Jan-07
32201-N62	January 12, 2007	13501410.48	2495627.44	310	12-Jan-07
32201-N65	January 30, 2007	13501706.76	2495742.39	235	3-Feb-07
32201-N63	January 31, 2007	13501312.32	2495632.77	310	3-Feb-07
32201-N66	February 2, 2007	13501614.86	2495745.35	310	2-Feb-07
32201-N68	February 2, 2007	13501411.36	2495728.63	320	9-Feb-07
32201-N64	February 5, 2007	13501809.42	2495751.14	320	9-Feb-07
32201-N69	February 5, 2007	13501309.81	2495721.47	310	9-Feb-07
32201-N67	February 6, 2007	13501519.09	2495739.97	310	9-Feb-07
32201-N70	February 6, 2007	13501709.69	2495843.29	320	9-Feb-07
32201-N71	February 6, 2007	13501615.42	2495836.46	320	9-Feb-07

Permit No. 123
Cased Hole Table

Location	Date	Northing	Easting	Depth (ft)	Notes
RBLA-3	December 8, 2006	13503970.70	2496005.78	135	cased well
RBLB-2	December 13, 2006	13504703.98	2496283.02	110	cased well
RBLD-5	December 13, 2006	13503968.99	2495987.39	325	cased well
RBLD-1	December 15, 2006	13504721.26	2496287.69	265	cased well
RBLD-6	January 9, 2007	13503701.25	2494157.96	325	cased well
RBLC-7	February 2, 2007	13503318.75	2494259.52	180	cased well
JACOBS WW	February 7, 2007	13505064.77	2505088.94	435	cased well
RBLB-1	May 14, 2007	13501598.64	2495987.62	172	cased well
RBLB-3	May 14, 2007	13501826.32	2496219.14	220	cased well
RBLB-5	May 14, 2007	13501951.76	2496202.78	162	cased well
RBLC-4	May 14, 2007	13501932.99	2495016.83	280	cased well
RBLA-4	May 15, 2007	13503640.29	2495532.56	110	cased well
RBLB-4	May 15, 2007	13501524.55	2495387.80	220	cased well
RBLC-2	May 15, 2007	13502729.85	2494554.95	237	cased well
RBLC-3	May 15, 2007	13501838.44	2495196.42	300	cased well
RBLA-2	May 16, 2007	13503904.77	2495876.28	102	cased well
RBLC-1	May 16, 2007	13503314.12	2494192.35	290	cased well
RBLA-5	May 17, 2007	13504156.98	2496215.75	140	cased well
RBLD-3	May 18, 2007	13504434.66	2496803.01	440	cased well
RBLA-1	May 21, 2007	13504390.31	2496483.38	130	cased well
RBLD-2	May 25, 2007	13504096.04	2496233.54	400	cased well
RBLD-3a	August 10, 2007	13504436.58	2496829.77	420	cased well