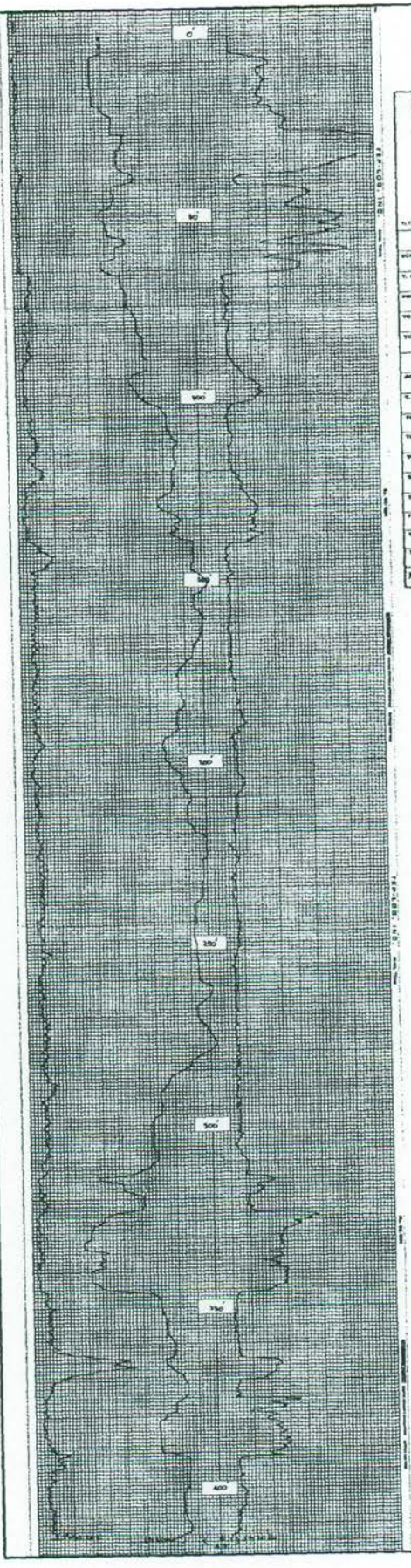

32202-1

Tep-Log, Inc.

P. O. BOX 6 ALICE, TEXAS 78332

PHONES: 512 - 664-9936 Alice
512 - 882-2152 Corpus Christi

COMPANY MOORE ENERGY CORP.
PROPERTY _____ AREA WEBER
COUNTY GOLIAD STATE TEXAS

DATE 6-22-83
HOLE NO. 32202-1
LOCATION/CO-ORDINATES _____
Ele: 250'
SEC. _____ TWP. _____ RGE. _____

GAMMA RAY	SELF POTENTIAL
SCALE 30 Cps/In.	SCALE 10 Mv/In.
T. C. 1 Sec. Location Break 30 Ft./Min.	30 Ft./Min.
FROM 414 Ft.	FROM 415 Ft.
TO 0 Ft.	TO 0 Ft.
TOTAL 414	TOTAL 415

RERUNS	DENSITY
SCALE Cps/In.	SCALE Cps/In.
T. C. Sec. Location Break Ft./Min.	T. C. Sec. Location Break Ft./Min.
FROM Ft.	FROM Ft.
TO Ft.	TO Ft.
TOTAL	TOTAL
SCALE Cps/In.	SCALE Cps/In.
T. C. Sec. Location Break Ft./Min.	T. C. Sec. Location Break Ft./Min.
FROM Ft.	FROM Ft.
TO Ft.	TO Ft.
TOTAL	TOTAL

DEPTH	RESISTANCE
SCALE 1" = 10 Ft.	SCALE 20 Ohms/In.
FROM 415	30 Ft./Min.
TO G.L.	FROM 415 Ft.
SCALE 1" = Ft.	TO 0 Ft.
FROM	TOTAL 415
TO	SCALE Ohms/In.
	Location Break Ft./Min.
	FROM Ft.
	TO Ft.
	TOTAL

SQUIPMENT DATA
PROBE NO. SPB-01
K FACTOR 2.66 X 10^-5
DEAD TIME — MICRO SEC.
WATER FACTOR 1.120
CALIBRATOR VALUE 5000 CPS
SOURCE NO. _____
TRUCK NO. 414
OPERATOR CARSON BLEVINS

HOLE DATA
DEPTH - DRILLER 410'
DEPTH - LOGGER 415'
BIT SIZE 5 1/8"
FLUID IN HOLE H2O
FLUID LEVEL 0'
CASING —
LOG MEASURED FROM G.L.
DRILLING MEASURED FROM G.L.
PERMANENT DATUM G. L. / K. B.

REMARKS DRILLER - BOY

Geophysical Log for Location 32202-1

Prepared For:

Uranium Energy Corp

DRAWN BY:	DATE:
Weegar-Eide & Associates, LLC	7/26/07
DRAWING NO:	SCALE:
Log 32202-1.cdr	As Indicated on Log

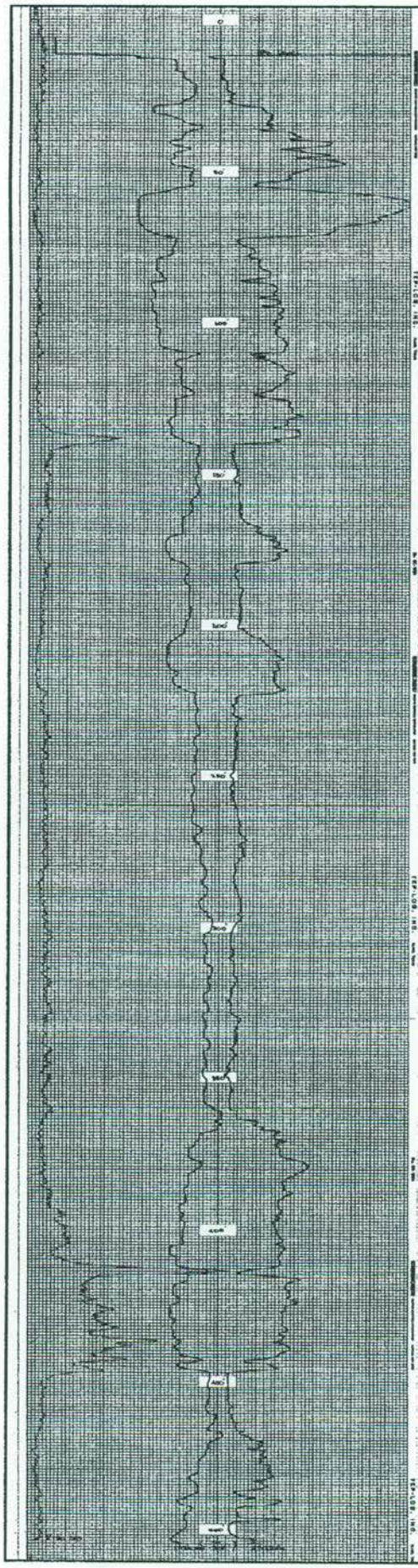

32202-6

Tep-Log, Inc.

P. O. BOX 6 ALICE, TEXAS 78332

PHONES: 512 - 664-9936 Alice
512 - 882-2152 Corpus Christi

COMPANY MOORE ENERGY CORP.
PROPERTY _____ AREA WESER
COUNTY GOLIAD STATE TEXAS

DATE 8-23-83
HOLE NO. 32202-6
LOCATION/CO-ORDINATES
Ele: 228'

SEC. _____ TWP. _____ RGE. _____

EQUIPMENT DATA
PROBE NO. SPB-01
K FACTOR 2.66 X 10^-5
DEAD TIME — MICRO SEC.
WATER FACTOR 1.145
CALIBRATOR VALUE 5000 CPS
SOURCE NO. _____
TRUCK NO. A14
OPERATOR CARSON BLEVINS

GAMMA RAY	SELF POTENTIAL
SCALE 50 Cps/In.	SCALE 10 Mv/In.
T. C. 1 Sec. Logging Speed 30 Ft./Min.	30 Ft./Min.
FROM 504 Ft.	FROM 505 Ft.
TO 0 Ft.	TO 11 Ft.
TOTAL 504	TOTAL 494

RERUNS	DENSITY
SCALE Cps/In.	SCALE Cps/In.
T. C. Sec. Logging Speed Ft./Min.	T. C. Sec. Logging Speed Ft./Min.
FROM Ft.	FROM Ft.
TO Ft.	TO Ft.
TOTAL	TOTAL
SCALE Cps/In.	SCALE Cps/In.
T. C. Sec. Logging Speed Ft./Min.	T. C. Sec. Logging Speed Ft./Min.
FROM Ft.	FROM Ft.
TO Ft.	TO Ft.
TOTAL	TOTAL

DEPTH	RESISTANCE
SCALE 1" = 10 ft.	SCALE 15 Ohms/In.
FROM 505	30 Ft./Min.
TO G.L.	FROM 505 Ft.
SCALE 1" = ___ ft.	TO 11 Ft.
FROM	TOTAL 494
TO	SCALE Ohms/In.
	Logging Speed Ft./Min.
	FROM Ft.
	TO Ft.
	TOTAL

HOLE DATA
DEPTH - DRILLER 500'
DEPTH - LOGGER 505'
BIT SIZE 5 1/2"
FLUID IN HOLE H2O
FLUID LEVEL 11'
CASING —
LOG MEASURED FROM G.L.
DRILLING MEASURED FROM G.L.
PERMANENT DATUM G.L. / K.B.

REMARKS
DRILLER-MARK

Geophysical Log for Location 32202-6

Prepared For:

Uranium Energy Corp

DRAWN BY:	DATE:
Weegar-Eide & Associates, LLC	7/26/07
DRAWING NO:	SCALE:
Log 32202-6.cdr	As Indicated on Log

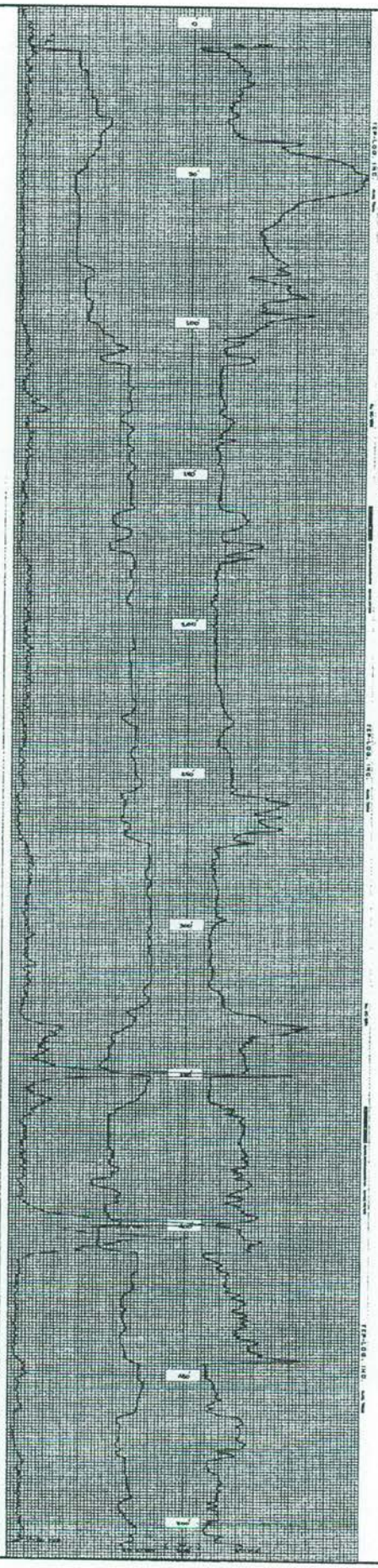

32202-16

Tep-Log, Inc.
P. O. BOX 6 ALICE, TEXAS 78332
PHONES: 512 - 664-9936 Alice
512 - 882-2152 Corpus Christi

COMPANY MOORE ENERGY CORP.
PROPERTY _____ AREA WEBER
COUNTY BOLIAD STATE TEXAS

DATE 8-26-83
HOLE NO. 32202-16
LOCATION/CO-ORDINATES _____
Ele: 218'
SEC. _____ TWP. _____ BGE _____

EQUIPMENT DATA
PROBE NO. SPB-01
K FACTOR 2.66 X 10⁻³
DEAD TIME — MICRO SEC
WATER FACTOR 1.143
CALIBRATOR VALUE 3000 CPS
SOURCE NO. _____
TRUCK NO. 414
OPERATOR CARSON BLEVINS

GAMMA RAY	SELF POTENTIAL
SCALE 50 Cps/In.	SCALE 10 Mv/In.
T. C. 3 Sec. Logging Speed 30 Ft./Min.	30 Ft./Min.
FROM 501 Ft.	FROM 508 Ft.
TO 0 Ft.	TO 8 Ft.
TOTAL 501	TOTAL 500

RERUNS	DENSITY
SCALE Cps/In.	SCALE Cps/In.
T. C. Sec. Logging Speed Ft./Min.	T. C. Sec. Logging Speed Ft./Min.
FROM Ft.	FROM Ft.
TO Ft.	TO Ft.
TOTAL Ft.	TOTAL
SCALE Cps/In.	SCALE Cps/In.
T. C. Sec. Logging Speed Ft./Min.	T. C. Sec. Logging Speed Ft./Min.
FROM Ft.	FROM Ft.
TO Ft.	TO Ft.
TOTAL Ft.	TOTAL

DEPTH	RESISTANCE
SCALE 1" = 10 Ft.	SCALE 15 Ohms/In.
	30 Ft./Min.
FROM 508	FROM 508 Ft.
TO G.L.	TO 8 Ft.
SCALE 1" = Ft.	TOTAL 500
FROM	SCALE Ohms/In.
	Logging Speed Ft./Min.
TO	FROM Ft.
	TO Ft.
	TOTAL

HOLE DATA
DEPTH - DRILLER 500'
DEPTH - LOGGER 508'
BIT SIZE 5½"
FLUID IN HOLE H2O
FLUID LEVEL 8'
CASING —
LOG MEASURED FROM G.L.
DRILLING MEASURED FROM G.L.
PERMANENT DATUM G. L. / K. B.

REMARKS
DRILLER - MARY

Geophysical Log for Location 32202-16

Prepared For:

Uranium Energy Corp

DRAWN BY:	DATE:
Wenger-Eide & Associates, LLC	7/26/07
DRAWING NO:	SCALE:
Log 32202-16.cdr	As Indicated on Log

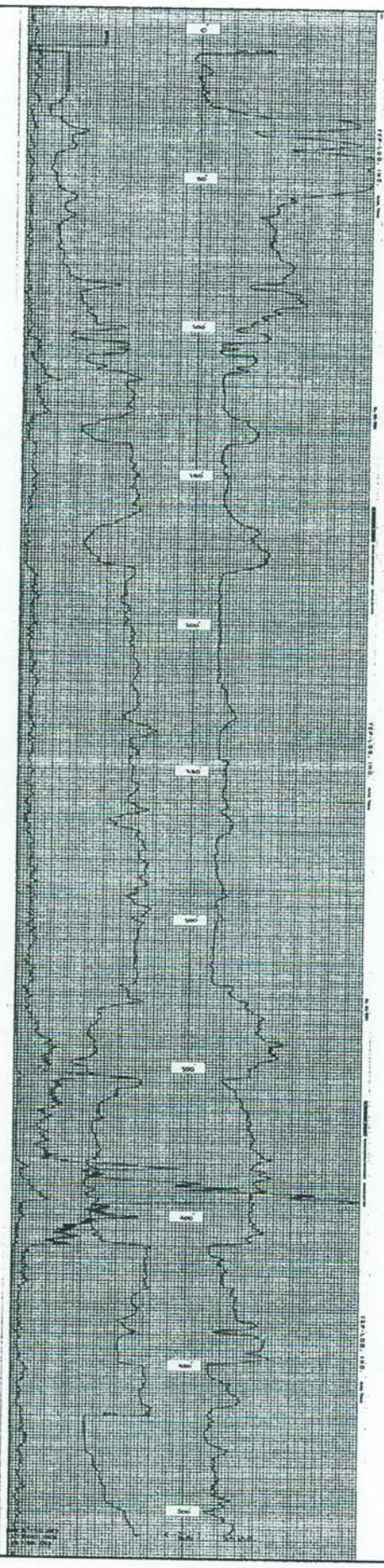

32202-25

Tep-Log, Inc.

P. O. BOX 6 ALICE, TEXAS 78332

PHONES: 512 - 664-9936 Alice

512 - 882-2152 Corpus Christi

TLC 103 REV.

COMPANY MOORE ENERGY CORP.

PROPERTY _____ AREA WEBER

COUNTY GOLIAD STATE TEXAS

DATE 9-1-93

HOLE NO. 32202-25

LOCATION/CO-ORDINATES

Ele: 218

SEC _____ TWP _____ RGE _____

EQUIPMENT DATA

PROBE NO. 414-1B

K FACTOR 2.44 X 10⁻⁵

DEAD TIME — MICRO SEC

WATER FACTOR 1.145

CALIBRATOR VALUE 5000 CPS

SOURCE NO. _____

TRUCK NO. 414

OPERATOR CARSON BLEVINS

GAMMA RAY		SELF POTENTIAL	
SCALE	50 CPS/IN.	SCALE	30 MV/IN.
T. C.	1 SEC.	LOGGING SPEED	30 FT./MIN.
FROM	507 FT.	FROM	508 FT.
TO	0 FT.	TO	8 FT.
TOTAL	507	TOTAL	500

RERUNS		DENSITY	
SCALE	507 CPS/IN.	SCALE	CPS/IN.
T. C.	1 SEC.	LOGGING SPEED	FT./MIN.
FROM	507 FT.	FROM	FT.
TO	0 FT.	TO	FT.
TOTAL	507	TOTAL	
SCALE	CPS/IN.	SCALE	CPS/IN.
T. C.	SEC.	LOGGING SPEED	FT./MIN.
FROM	FT.	FROM	FT.
TO	FT.	TO	FT.
TOTAL		TOTAL	

DEPTH	RESISTANCE
SCALE 1" = 10 FT.	SCALE 25 OHMS/IN.
FROM 508	LOGGING SPEED 30 FT./MIN.
TO Gnd.	FROM 508 FT.
SCALE 1" = FT.	TO 8 FT.
FROM	TOTAL 500
TO	SCALE OHMS/IN.
	LOGGING SPEED FT./MIN.
	FROM FT.
	TO FT.
	TOTAL

HOLE DATA

DEPTH - DRILLER 500'

DEPTH - LOGGER 508'

BIT SIZE 9 1/2"

FLUID IN HOLE H2O

FLUID LEVEL 8'

CASING —

LOG MEASURED FROM Gnd.

DRILLING MEASURED FROM Gnd.

PERMANENT DATUM G. L. / K. B.

REMARKS DRILLER - MASK

Geophysical Log for Location 32202-25

Prepared For:

Uranium Energy Corp

DRAWN BY:	DATE:
Weegar-Elde & Associates, LLC	7/26/07
DRAWING NO:	SCALE:
Log 32202-25.cdr	As Indicated on Log

32202-82

Tep-Log, Inc.
P. O. BOX 6 ALICE, TEXAS 78332
PHONES: 512 - 664-9936 Alice
512 - 882-2152 Corpus Christi

COMPANY MOORE ENERGY CORP.
PROPERTY _____ AREA WEBER
COUNTY GOLIAD STATE TEXAS

DATE 8-22-84
HOLE NO. 32202-82
LOCATION/CO-ORDINATES _____
SEC. _____ TWP. _____ RGE. _____

EQUIPMENT DATA
PROBE NO. 414.18
K FACTOR 2.55 X 10⁻³
DEAD TIME — MICRO SEC.
WATER FACTOR 1.143
CALIBRATOR VALUE 5000 CPS
SOURCE NO. _____
TRUCK NO. 414
OPERATOR GARRON BLEVINS

GAMMA RAY	SELF POTENTIAL
SCALE 50 Cps/In.	SCALE 10 Mv./In.
T. C. 1 Sec. Longitudinal Drift 30 Ft./Min.	30 Ft./Min.
FROM 141 Ft.	FROM 142 Ft.
TO 0 Ft.	TO 0 Ft.
TOTAL 141	TOTAL 142

RERUNS	DENSITY
SCALE 500 Cps/In.	SCALE Cps/In.
T. C. 1 Sec. Longitudinal Drift 5 Ft./Min.	T. C. Sec. Longitudinal Drift Ft./Min.
FROM 141 Ft.	FROM Ft.
TO 0 Ft.	TO Ft.
TOTAL 141	TOTAL
SCALE Cps/In.	SCALE Cps/In.
T. C. Sec. Longitudinal Drift Ft./Min.	T. C. Sec. Longitudinal Drift Ft./Min.
FROM Ft.	FROM Ft.
TO Ft.	TO Ft.
TOTAL	TOTAL

DEPTH	RESISTANCE
SCALE 1" = 10 Ft.	SCALE 10 Ohms/In.
FROM 142	30 Ft./Min.
TO G.L.	FROM 142 Ft.
	TO 0 Ft.
	TOTAL 142
SCALE 1" = Ft.	SCALE Ohms/In.
FROM	Longitudinal Drift Ft./Min.
TO	FROM Ft.
	TO Ft.
	TOTAL

HOLE DATA
DEPTH - DRILLER 140'
DEPTH - LOGGER 142'
BIT SIZE 5 1/2"
FLUID IN HOLE VPD
FLUID LEVEL 0
CASING —
LOG MEASURED FROM G.L.
DRILLING MEASURED FROM G.L.
PERMANENT DATUM G. L. / K. B.

REMARKS
DRILLER-MARK

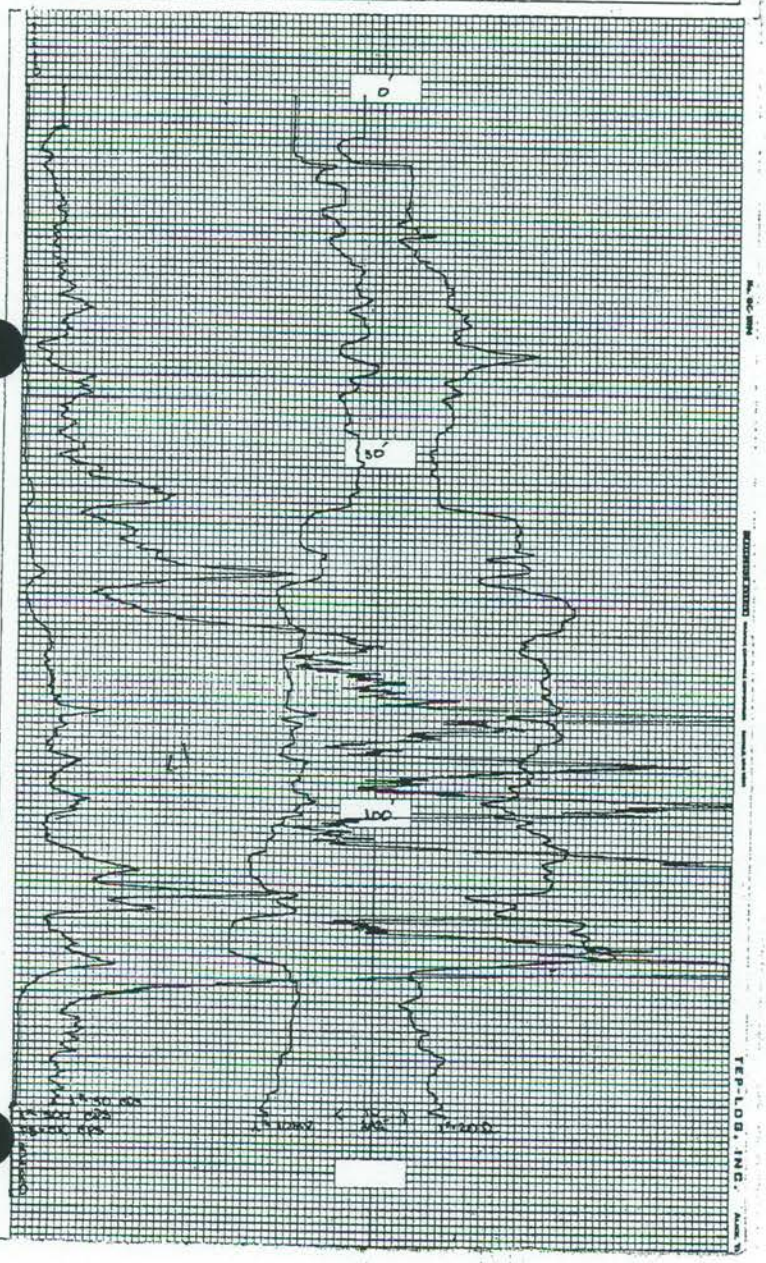

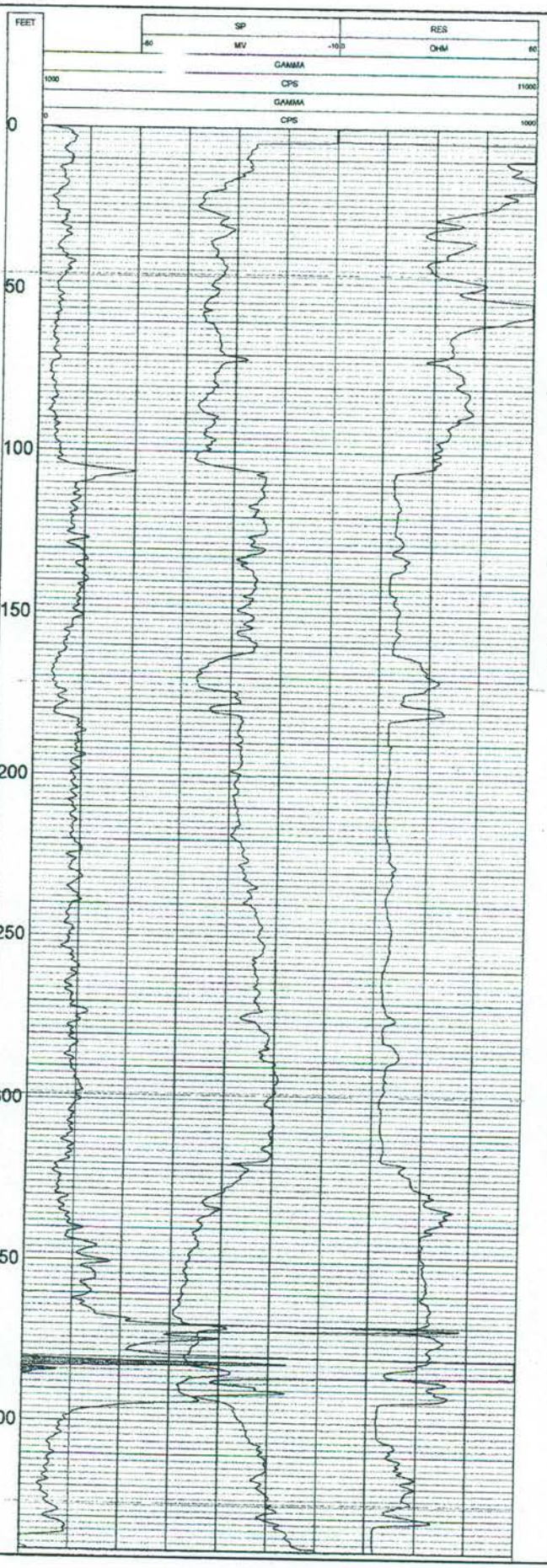

Century GEOPHYSICAL CORP.

century-geo.com

32202-89

COMPANY	URANIUM ENERGY CORPORATION	OTHER SERVICES:
WELL	32202-89	
FIELD	WEESATCHE	
COUNTY	GOLIAD	
STATE	TX	
LOCATION	:	
SECTION	:	
TOWNSHIP	:	
RANGE	:	
API NO.	:	
UNIQUE WELL ID.	:	
PERMANENT DATUM	GL	ELEVATION KB :
LOG MEASURED FROM	GL	ELEVATION DF :
DRL MEASURED FROM	GL	ELEVATION GL :
DATE	06/06/05	
DEPTH DRILLER	440	
BIT SIZE	5.625	
LOG TOP	-0.20	
LOG BOTTOM	440.50	
CASING OD	:	
CASING BOTTOM	:	
CASING TYPE	:	
BOREHOLE FLUID	WATER	
RM TEMPERATURE	:	
MUD RES	:	
MUD WEIGHT	:	
WITNESSED BY	KYLE COMBEST	
RECORDED BY	M HYDEN	
REMARKS 1	:	
REMARKS 2	THANK YOU FOR USING CENTURY GEO	

ALL SERVICES PROVIDED SUBJECT TO STANDARD TERMS AND CONDITIONS

Geophysical Log for Location 32202-89

Prepared For:

Uranium Energy Corp

DRAWN BY: Wenger-Eide & Associates, LLC	DATE: 7/26/07
DRAWING NO: Log 32202-89.cdr	SCALE: As Indicated on Log

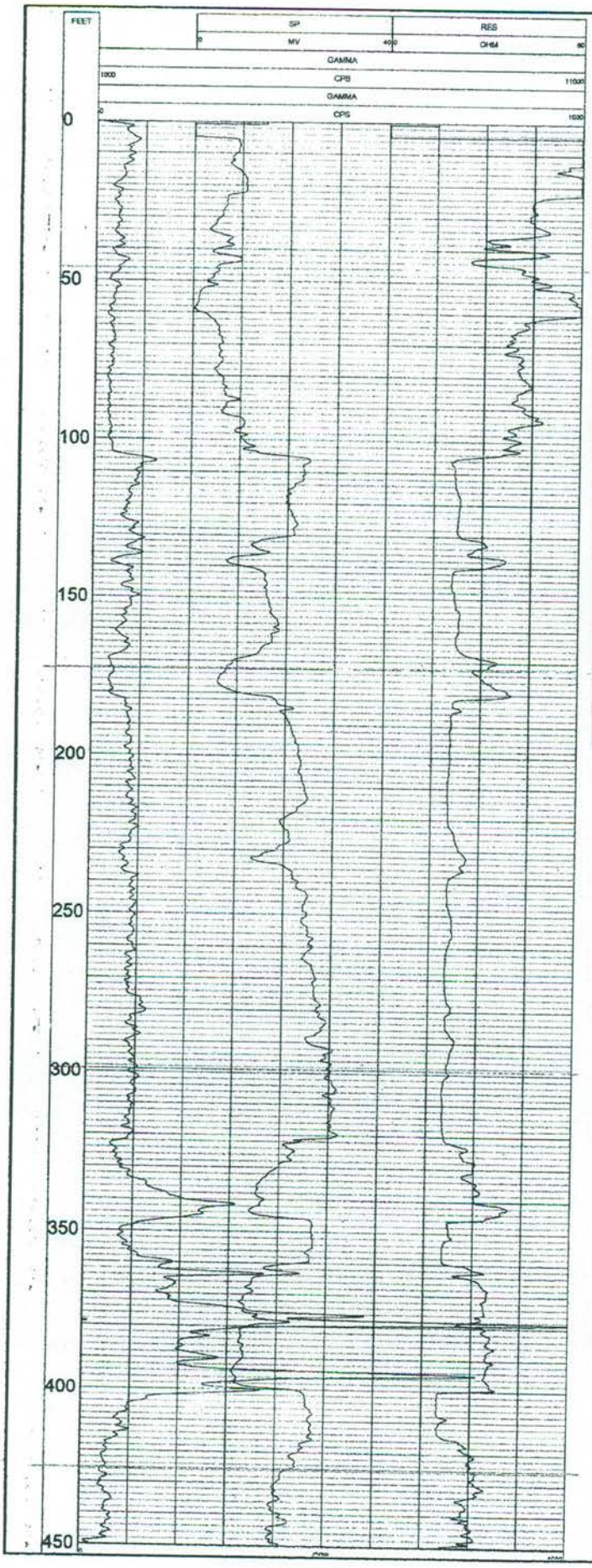

Century GEOPHYSICAL CORP.

century-geo.com

32202-91

COMPANY	URANIUM ENERGY CORPORATION	OTHER SERVICES:
WELL	32202-91	
FIELD	WEESATCHE	
COUNTY	GOLIAD	
STATE	TX	
LOCATION		
SECTION		
TOWNSHIP		
RANGE		
API NO		
UNIQUE WELL ID.		
PERMANENT DATUM	GL	ELEVATION KB :
LOG MEASURED FROM	GL	ELEVATION DF :
DRL MEASURED FROM	GL	ELEVATION GL :
DATE	05/24/08	
DEPTH DRILLER	455	
BIT SIZE	5.625	
LOG TOP	0.30	
LOG BOTTOM	463.40	
CASING OD		
CASING BOTTOM		
CASING TYPE		
BOREHOLE FLUID	WATER	
RM TEMPERATURE		
MUD RES		
MUD WEIGHT		
WITNESSED BY	KYLE COMBEST	
RECORDED BY	M HYDEN	
REMARKS 1		
REMARKS 2	THANK YOU FOR USING CENTURY GEO	

ALL SERVICES PROVIDED SUBJECT TO STANDARD TERMS AND CONDITIONS

Geophysical Log for Location 32202-91

Prepared For:

Uranium Energy Corp

DRAWN BY: Weeger-Eide & Associates, LLC	DATE: 7/26/07
DRAWING NO: Log 32202-91.cdr	SCALE: As Indicated on Log

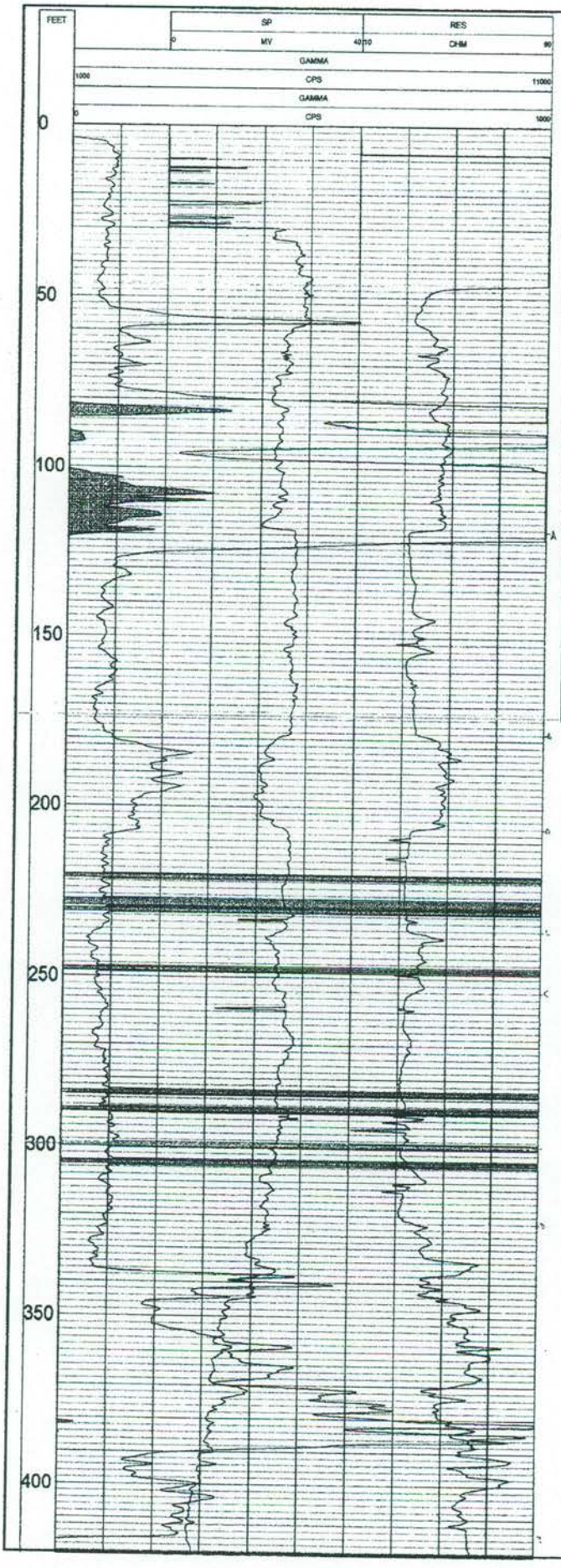

Century GEOPHYSICAL CORP.

century-geo.com

GAMMA-RES-SP
URANIUM ENERGY CORP.
32202-96

COMPANY	URANIUM ENERGY CORPORATION	OTHER SERVICES: NONE
WELL	32202-96	
FIELD	WEESATCH	
COUNTY	GOLIAD	
STATE	TX	
LOCATION	NA	
SECTION	NA	
TOWNSHIP	NA	
RANGE	NA	
API NO.	NA	
UNIQUE WELL ID.	NA	
PERMANENT DATUM	GL	ELEVATION KB NA
LOG MEASURED FROM	GL	ELEVATION DF NA
DRL MEASURED FROM	GL	ELEVATION GL NA
DATE	11/07/06	
DEPTH DRILLER	420	
BIT SIZE	5 5/8"	
LOG TOP	3.90	
LOG BOTTOM	420.90	
CASING OD	NA	
CASING BOTTOM	NA	
CASING TYPE	NA	
BOREHOLE FLUID	WATER	
RM TEMPERATURE	NA	
MUD RES	NA	
MUD WEIGHT	NA	
WITNESSED BY	MIKE O'LEARY	
RECORDED BY	JOE WREN	
REMARKS 1		
REMARKS 2	THANK YOU FOR USING CENTURY GEO	

ALL SERVICES PROVIDED SUBJECT TO STANDARD TERMS AND CONDITIONS

Geophysical Log for Location 32202-96

Prepared For:

Uranium Energy Corp

DRAWN BY: Wooger-Eide & Associates, LLC	DATE: 7/26/07
DRAWING NO: Log 32202-96.cdr	SCALE: As Indicated on Log

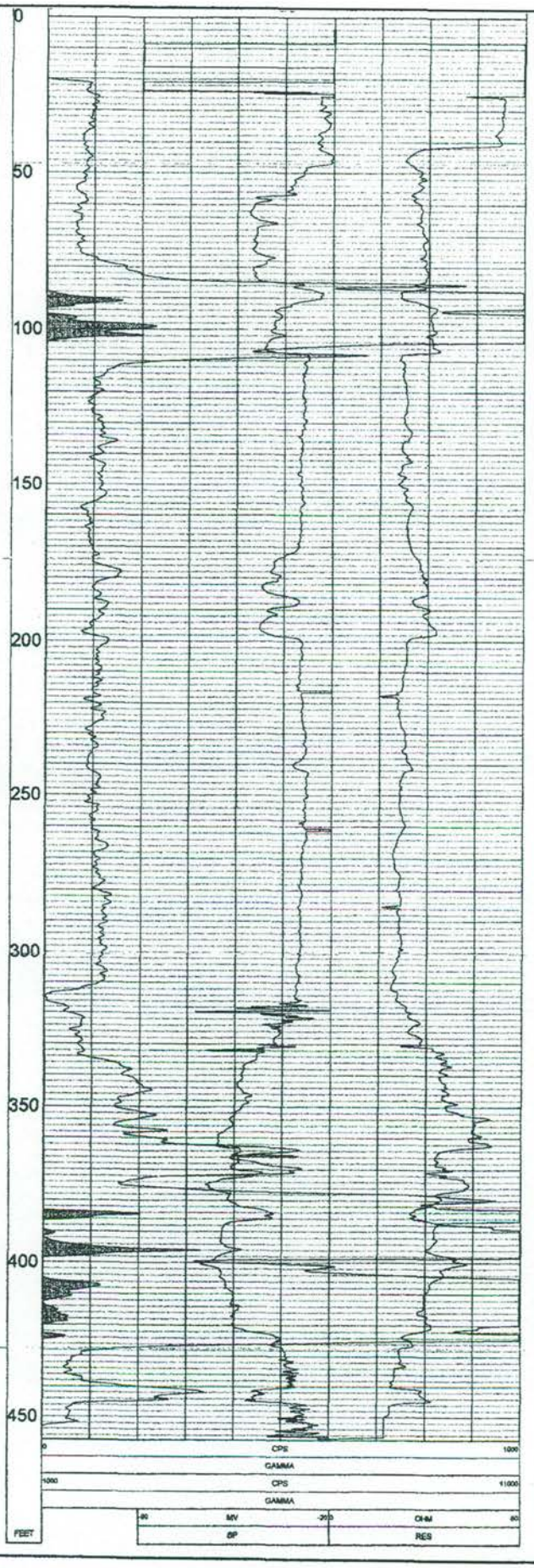

Century GEOPHYSICAL CORP.

century-geo.com

GAMMA-RES-SP
URANIUM ENERGY CORP.
32202-108

COMPANY	:URANIUM ENERGY CORPORATION	OTHER SERVICES: NONE
WELL	:32202-108	
FIELD	:WEESATCH	
COUNTY	:GOLIAD	
STATE	:TX	
LOCATION	:NA	
SECTION	:NA	
TOWNSHIP	:NA	
RANGE	:NA	
API NO.	:NA	
UNIQUE WELL ID.	:NA	
PERMANENT DATUM	:GL	ELEVATION KB :NA
LOG MEASURED FROM	:GL	ELEVATION DF :NA
DRL MEASURED FROM	:GL	ELEVATION GL :NA
DATE	:11/08/06	
DEPTH DRILLER	:450	
BIT SIZE	:5 3/4"	
LOG TOP	:3.80	
LOG BOTTOM	:457.30	
CASING OD	:NA	
CASING BOTTOM	:NA	
CASING TYPE	:NA	
BOREHOLE FLUID	:WATER	
RM TEMPERATURE	:NA	
MUD RES	:NA	
MUD WEIGHT	:NA	
WITNESSED BY	:MIKE O'LEARY	
RECORDED BY	:JOE WREN	
REMARKS 1	:DRILLER BILLY	
REMARKS 2	:THANK YOU FOR USING CENTURY GEO	

ALL SERVICES PROVIDED SUBJECT TO STANDARD TERMS AND CONDITIONS

Geophysical Log for Location 32202-108

Prepared For:

Uranium Energy Corp

DRAWN BY: Weegar-Eide & Associates, LLC	DATE: 7/24/07
DRAWING NO: Log 32202-108.odr	SCALE: As Indicated on Log

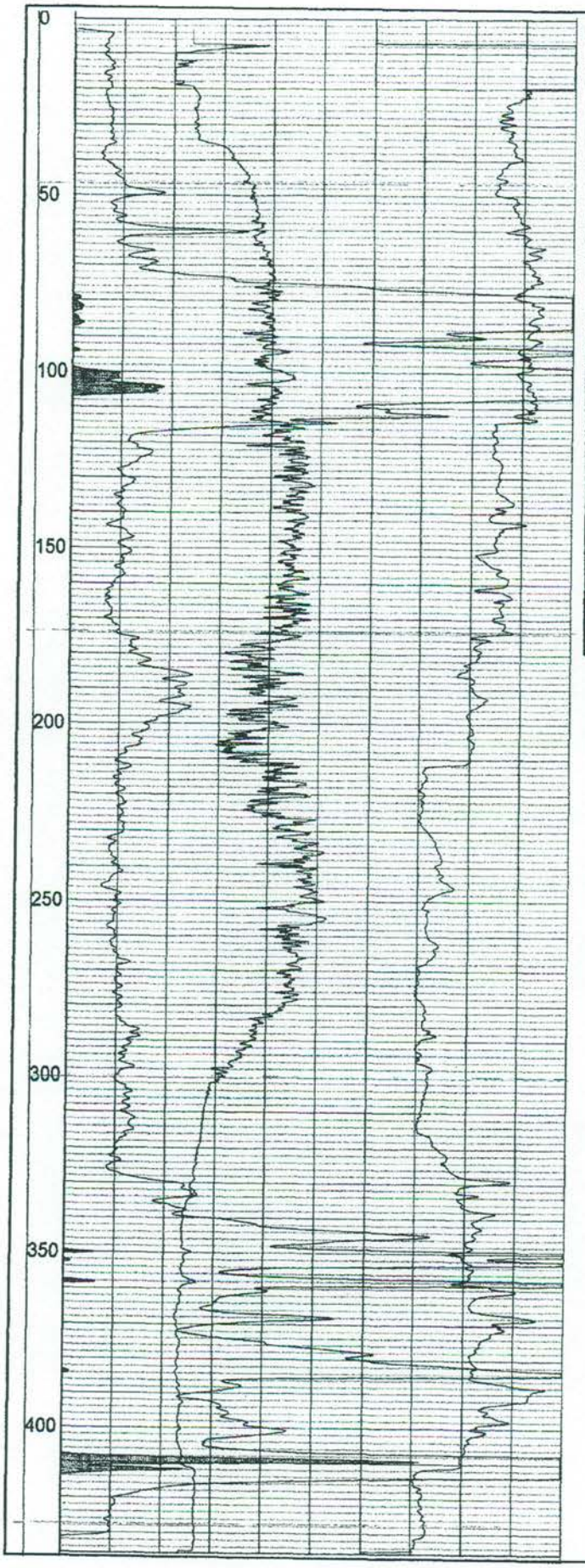

Century GEOPHYSICAL CORP.

century-geo.com

GAMMA-RES-SP
URANIUM ENERGY CORP.
32202-116

COMPANY	URANIUM ENERGY CORPORATION	OTHER SERVICES: NONE
WELL	32202-116	
FIELD	WEESATCH	
COUNTY	GOLIAD	
STATE	TX	
LOCATION	NA	
SECTION	NA	
TOWNSHIP	NA	
RANGE	NA	
API NO.	NA	
UNIQUE WELL ID.	NA	
PERMANENT DATUM	GL	ELEVATION KB NA
LOG MEASURED FROM	GL	ELEVATION DF NA
DRL MEASURED FROM	GL	ELEVATION GL NA
DATE	11/14/06	
DEPTH DRILLER	440	
BIT SIZE	8 1/8	
LOG TOP	3.10	
LOG BOTTOM	435.50	
CASING OD	NA	
CASING BOTTOM	NA	
CASING TYPE	NA	
BOREHOLE FLUID	WATER	
RM TEMPERATURE	NA	
MUD RES	NA	
MUD WEIGHT	NA	
WITNESSED BY	MIKE O'LEARY	
RECORDED BY	JOE WREN	
REMARKS 1	DRILLER BILLY LINDSEY	
REMARKS 2	THANK YOU FOR USING CENTURY GEO	

ALL SERVICES PROVIDED SUBJECT TO STANDARD TERMS AND CONDITIONS

Geophysical Log for Location 32202-116

Prepared For:

Uranium Energy Corp

DRAWN BY: Weegar-Eide & Associates, LLC	DATE: 7/24/07
DRAWING NO: Log 32202-116.cdr	SCALE: As Indicated on Log

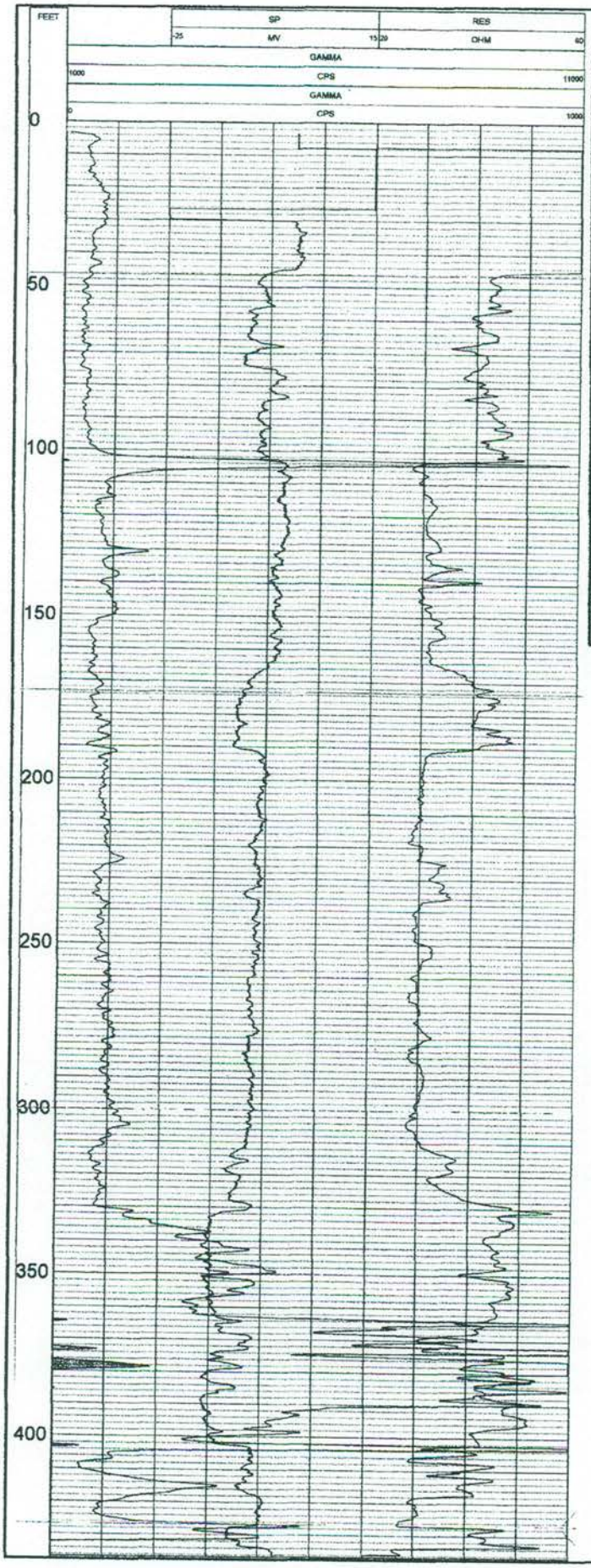

Century GEOPHYSICAL CORP.

century-geo.com

GAMMA-RES-SP
URANIUM ENERGY CORP.
32202-121

COMPANY	URANIUM ENERGY CORPORATION	OTHER SERVICES: NONE
WELL	:32202-121	
FIELD	:WEBSATCH	
COUNTY	:GOLIAD	
STATE	:TX	
LOCATION	:NA	
SECTION	:NA	
TOWNSHIP	:NA	
RANGE	:NA	
API NO.	:NA	
UNIQUE WELL ID.	:NA	
PERMANENT DATUM	:GL	ELEVATION KB :NA
LOG MEASURED FROM	:GL	ELEVATION DF :NA
DRL MEASURED FROM	:GL	ELEVATION GL :NA
DATE	:11/7/06	
DEPTH DRILLER	:435	
BIT SIZE	:5 5/8"	
LOG TOP	:3.40	
LOG BOTTOM	:438.46	
CASING OD	:NA	
CASING BOTTOM	:NA	
CASING TYPE	:NA	
BOREHOLE FLUID	:WATER	
RM TEMPERATURE	:NA	
MUD RES	:NA	
MUD WEIGHT	:NA	
WITNESSED BY	:MIKE O'LEARY	
RECORDED BY	:JOE WREN	
REMARKS 1	:DRILLER DAVID JAEGER	
REMARKS 2	:THANK YOU FOR USING CENTURY GEO	

ALL SERVICES PROVIDED SUBJECT TO STANDARD TERMS AND CONDITIONS

Geophysical Log for Location 32202-121

Prepared For:

Uranium Energy Corp

DRAWN BY: Weegar-Eide & Associates, LLC	DATE: 7/24/07
DRAWING NO: Log 32202-121.cdr	SCALE: As Indicated on Log

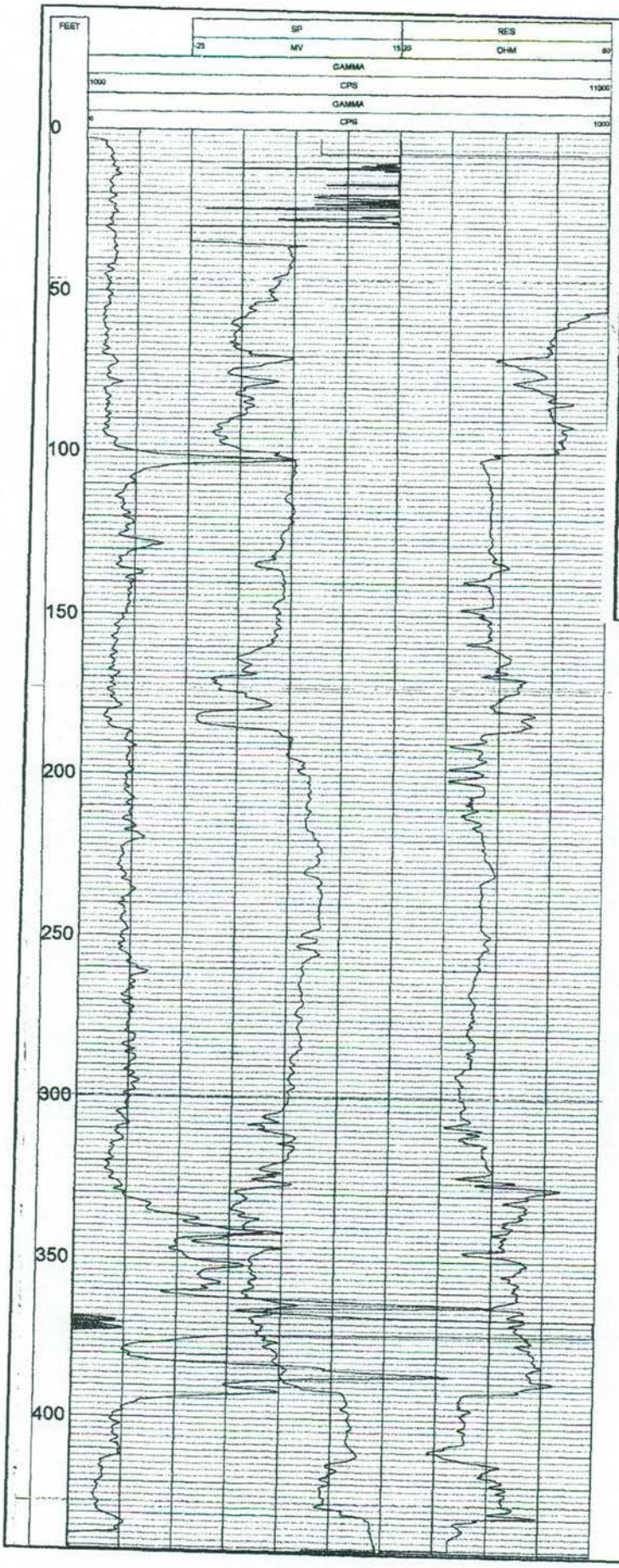

Century GEOPHYSICAL CORP.

century-geo.com

GAMMA-RES-SP
URANIUM ENERGY CORP.
32202-129

COMPANY	URANIUM ENERGY CORPORATION	OTHER SERVICES: NONE
WELL	32202-129	
FIELD	WEESATCH	
COUNTY	GOLIAD	
STATE	TX	
LOCATION	NA	
SECTION	NA	
TOWNSHIP	NA	
RANGE	NA	
API NO.	NA	
UNIQUE WELL ID.	NA	
PERMANENT DATUM	GL	ELEVATION KB NA
LOG MEASURED FROM	GL	ELEVATION DF NA
DRL MEASURED FROM	GL	ELEVATION GL NA
DATE	31/25/06	
DEPTH DRILLER	440	
BIT SIZE	6.75"	
LOG TOP	3.00	
LOG BOTTOM	440.80	
CASING OD	NA	
CASING BOTTOM	NA	
CASING TYPE	NA	
BOREHOLE FLUID	WATER	
RM TEMPERATURE	NA	
MUD RES	NA	
MUD WEIGHT	NA	
WITNESSED BY	MIKE O'LEARY	
RECORDED BY	JOE WREN	
REMARKS 1	DRILLER RAMON ALVAREZ	
REMARKS 2	THANK YOU FOR USING CENTURY GEO	

ALL SERVICES PROVIDED SUBJECT TO STANDARD TERMS AND CONDITIONS

Geophysical Log for Location 32202-129

Prepared For:

Uranium Energy Corp

DRAWN BY: Weegar-Eide & Associates, LLC	DATE: 7/24/07
DRAWING NO: Log 32202-129.cdr	SCALE: As Indicated on Log

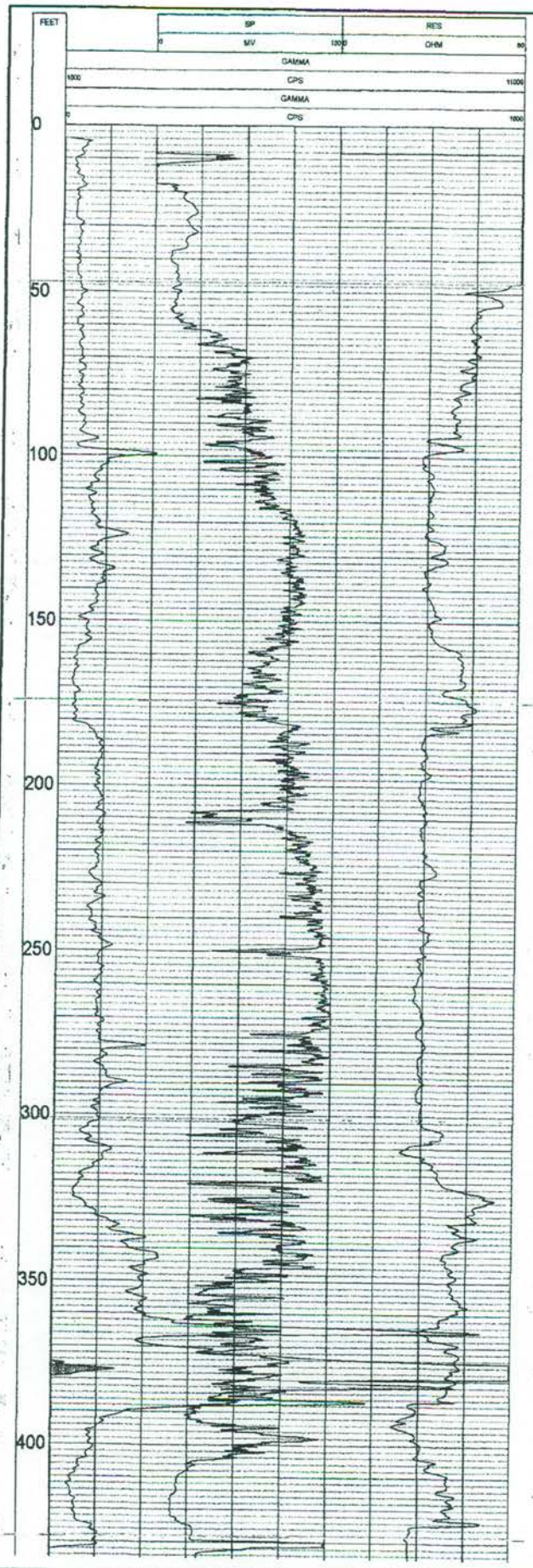

Century GEOPHYSICAL CORP.

century-geo.com

GAMMA-RES-SP
URANIUM ENERGY CORP.
32202-132

COMPANY	:URANIUM ENERGY CORPORATION	OTHER SERVICES: NONE
WELL	:32202-132	
FIELD	:WEESATCH	
COUNTY	:GOLIAD	
STATE	:TX	
LOCATION	:NA	
SECTION	:NA	
TOWNSHIP	:NA	
RANGE	:NA	
API NO.	:NA	
UNIQUE WELL ID.	:NA	
PERMANENT DATUM	:GL	ELEVATION KB :NA
LOG MEASURED FROM	:GL	ELEVATION DF :NA
DRL MEASURED FROM	:GL	ELEVATION GL :NA
DATE	:12/04/06	
DEPTH DRILLER	:440	
BIT SIZE	:6.125	
LOG TOP	:4.00	
LOG BOTTOM	:436.40	
CASING OD	:NA	
CASING BOTTOM	:NA	
CASING TYPE	:NA	
BOREHOLE FLUID	:WATER	
RM TEMPERATURE	:NA	
MUD RES	:NA	
MUD WEIGHT	:N/A	
WITNESSED BY	:MIKE O'LEARY	
RECORDED BY	:JOE WREN	
REMARKS 1	:DRILLER DARRELL BODY	
REMARKS 2	:THANK YOU FOR USING CENTURY GEO	

ALL SERVICES PROVIDED SUBJECT TO STANDARD TERMS AND CONDITIONS

Geophysical Log for Location 32202-132

Prepared For:

Uranium Energy Corp

DRAWN BY: Weeger-Eide & Associates, LLC	DATE: 7/26/07
DRAWING NO: Log 32202-132.cdr	SCALE: As Indicated on Log

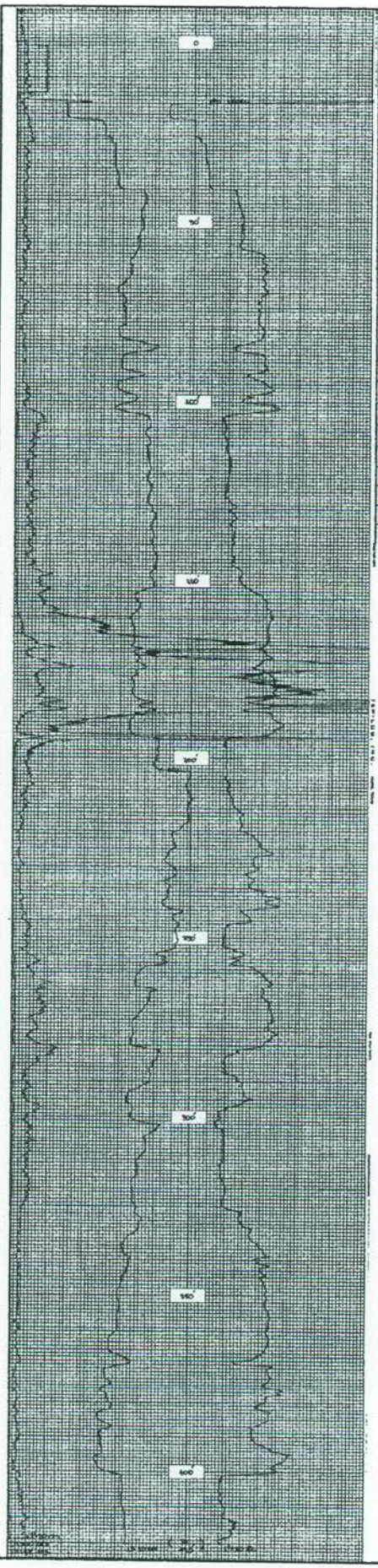

32203-12

Tep-Log, Inc.

P. O. BOX 6 ALICE, TEXAS 78332

PHONES: 512 - 664-9936 Alice
512 - 882-2152 Corpus Christi

TLC 603 REV.

COMPANY MOORE ENERGY CORP.
PROPERTY _____ AREA WEBER
COUNTY BOLIAD STATE TEXAS

DATE 4-26-84
HOLE NO. 32203-12
LOCATION/CO-ORDINATES _____
SEC _____ TWP. _____ RGE. _____

EQUIPMENT DATA
PROBE NO. 414-18
K FACTOR 2.44 X 10⁻¹
DEAD TIME — MICRO SEC.
WATER FACTOR 1.143
CALIBRATOR VALUE 5000 CPS
SOURCE NO. _____
TRUCK NO. 414
OPERATOR CARSON BLEVINS

GAMMA RAY	SELF POTENTIAL
SCALE 50 Cps/In.	SCALE 10 Mv./In.
T. C. 1 Sec. Logging Speed 30 Ft./Min.	T. C. Sec. Logging Speed 30 Ft./Min.
FROM 419 Ft.	FROM 420 Ft.
TO 0 Ft.	TO 0 Ft.
TOTAL 419	TOTAL 420

RERUNS	DENSITY
SCALE 500 Cps/In.	SCALE Cps/In.
T. C. Sec. Logging Speed Ft./Min.	T. C. Sec. Logging Speed Ft./Min.
FROM 419 Ft.	FROM Ft.
TO 0 Ft.	TO Ft.
TOTAL 419	TOTAL
SCALE Cps/In.	SCALE Cps/In.
T. C. Sec. Logging Speed Ft./Min.	T. C. Sec. Logging Speed Ft./Min.
FROM Ft.	FROM Ft.
TO Ft.	TO Ft.
TOTAL	TOTAL

DEPTH	RESISTANCE
SCALE 1" = 10 Ft.	SCALE 20 Ohms/In.
FROM 420	30 Ft./Min.
TO G.L.	FROM 420 Ft.
	TO 0 Ft.
	TOTAL 420'
SCALE 1" = Ft.	SCALE Ohms/In.
FROM	Logging Speed Ft./Min.
TO	FROM Ft.
	TO Ft.
	TOTAL

HOLE DATA
DEPTH - DRILLER 420'
DEPTH - LOGGER 420'
BIT SIZE 9½"
FLUID IN HOLE H2O
FLUID LEVEL 15'
CASING —
LOG MEASURED FROM G.L.
DRILLING MEASURED FROM G.L.
PERMANENT DATUM G. L. / K. B.

REMARKS
NOCLEE - NONE

Geophysical Log for Location 32203-12

Prepared For:

Uranium Energy Corp

DRAWN BY:	DATE:
Weeger-Eide & Associates, LLC	7/24/07
DRAWING NO:	SCALE:
Log 32203-12.cdr	As Indicated on Log

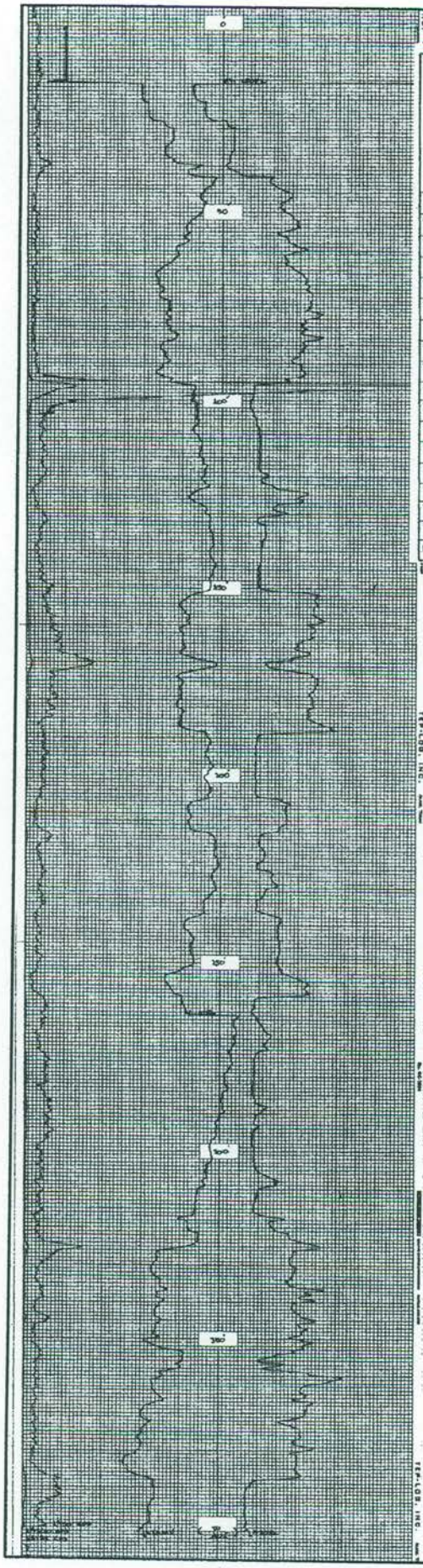

32203-13

Tep-Log, Inc.

P. O. BOX 6 ALICE, TEXAS 78332

PHONES: 512 - 664-9936 Alice
512 - 882-2152 Corpus Christi

COMPANY MOORE ENERGY CORP
PROPERTY _____ AREA WEBER
COUNTY GOLIAD STATE TEXAS

DATE 4-26-84
HOLE NO. 32203-13
LOCATION/CO-ORDINATES _____
SEC. _____ TWP. _____ RGE. _____

EQUIPMENT DATA
PROBE NO. A14-13
% FACTOR 2.49 X 10^-5
DEAD TIME — MICRO SEC.
WATER FACTOR 1.129
CALIBRATOR VALUE 5000 CPS
SOURCE NO. _____
TRUCK NO. A14
OPERATOR ORDSON BLEVINS

GAMMA RAY	SELF POTENTIAL
SCALE 50 Cps/In.	SCALE 10 Mv./In.
T. C. 1 Sec. Logging Speed 30 Ft./Min.	30 Ft./Min.
FROM 401 Ft.	FROM 402 Ft.
TO 0 Ft.	TO 0 Ft.
TOTAL 401	TOTAL 402

RERUNS	DENSITY
SCALE 500 Cps/In.	SCALE Cps/In.
T. C. Sec. Logging Speed Ft./Min.	T. C. Sec. Logging Speed Ft./Min.
FROM 401 Ft.	FROM Ft.
TO 0 Ft.	TO Ft.
TOTAL 401	TOTAL
SCALE Cps/In.	SCALE Cps/In.
T. C. Sec. Logging Speed Ft./Min.	T. C. Sec. Logging Speed Ft./Min.
FROM Ft.	FROM Ft.
TO Ft.	TO Ft.
TOTAL	TOTAL

DEPTH	RESISTANCE
SCALE 1" = 10 Ft.	SCALE 10 Ohms/In.
FROM 402	50 Ft./Min.
TO G.L.	FROM 402 Ft.
	TO 0 Ft.
	TOTAL 402
SCALE 1" = ___ Ft.	SCALE Ohms/In.
FROM	Logging Speed Ft./Min.
TO	FROM Ft.
	TO Ft.
	TOTAL

HOLE DATA
DEPTH - DRILLER 400'
DEPTH - LOGGER 402'
BIT SIZE 5 1/8"
FLUID IN HOLE 180
FLUID LEVEL 16'
CASING —
LOG MEASURED FROM G.L.
DRILLING MEASURED FROM G.L.
PERMANENT DATUM G. L. / K. B.

REMARKS
DRILLER - WIPE

Geophysical Log for Location 32203-13

Prepared For:

Uranium Energy Corp

DRAWN BY:	DATE:
Weeger-Eide & Associates, LLC	7/24/07
DRAWING NO:	SCALE:
Log 32203-13.cdr	As Indicated on Log



9-28-07

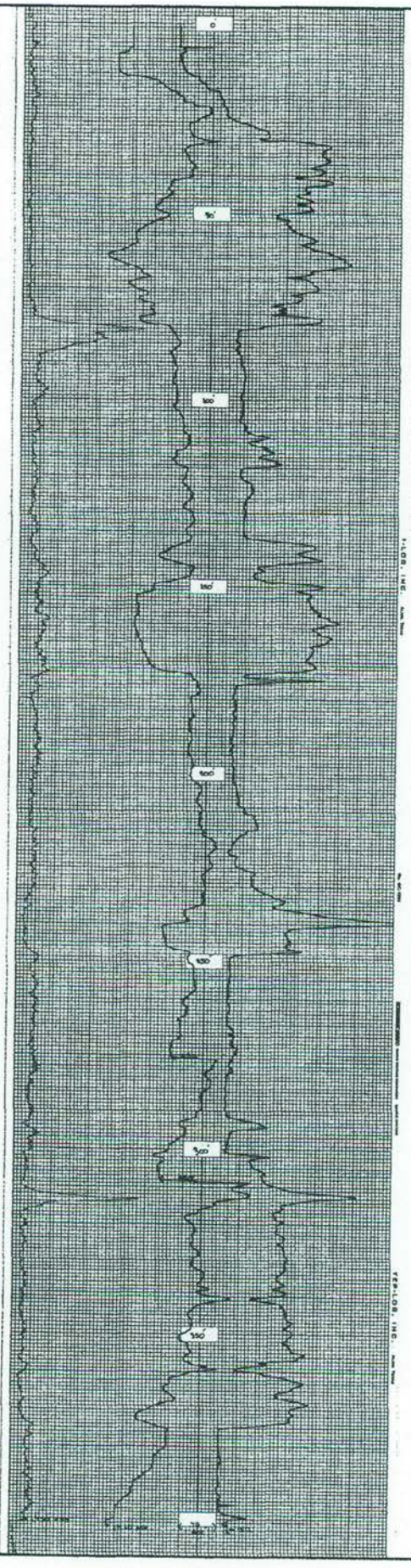

32203-35

Tep-Log, Inc.

P. O. BOX 6 ALICE, TEXAS 78332

PHONES: 512 - 664-9936 Alice
512 - 882-2152 Corpus Christi

COMPANY MOORE ENERGY CORP.
PROPERTY _____ AREA WEBER
COUNTY GOLIAD STATE TEXAS

DATE 5-10-84
HOLE NO. 32203-35
LOCATION/CO-ORDINATES _____
SEC. _____ TWP. _____ RGE. _____

EQUIPMENT DATA
PROBE NO. 414-18
K FACTOR 2.45 X 10 -5
DEAD TIME — MICRO SEC.
WATER FACTOR 1.129
CALIBRATOR VALUE 5000 CPS
SOURCE NO. _____
TRUCK NO. 414
OPERATOR CARSON BLEVINS

GAMMA RAY	SELF POTENTIAL
SCALE 50 Cps/In.	SCALE 10 Mv/In.
T. C. 1 Sec. Lessons Drain 30 Ft./Min.	30 Ft./Min.
FROM 401 Ft.	FROM 402 Ft.
TO 0 Ft.	TO 0 Ft.
TOTAL 401	TOTAL 402

RERUNS	DENSITY
SCALE Cps/In.	SCALE Cps/In.
T. C. Sec. Lessons Drain Ft./Min.	T. C. Sec. Lessons Drain Ft./Min.
FROM Ft.	FROM Ft.
TO Ft.	TO Ft.
TOTAL	TOTAL
SCALE Cps/In.	SCALE Cps/In.
T. C. Sec. Lessons Drain Ft./Min.	T. C. Sec. Lessons Drain Ft./Min.
FROM Ft.	FROM Ft.
TO Ft.	TO Ft.
TOTAL	TOTAL

DEPTH	RESISTANCE
SCALE 1" = 10 Ft.	SCALE 15 Ohms/In.
FROM 402	30 Ft./Min.
TO G.L.	FROM 402 Ft.
	TO 0 Ft.
	TOTAL 402
SCALE 1" = Ft.	SCALE Ohms/In.
FROM	Lessons Drain Ft./Min.
TO	FROM Ft.
	TO Ft.
	TOTAL

HOLE DATA
DEPTH - DRILLER 400'
DEPTH - LOGGER 402'
BIT SIZE 3 1/8"
FLUID IN HOLE H2O
FLUID LEVEL 0'
CASING —
LOG MEASURED FROM G.L.
DRILLING MEASURED FROM G.L.
PERMANENT DATUM G. L. / K. B.

REMARKS
DRILLER-LOGGER

Geophysical Log for Location 32203-35

Prepared For:

Uranium Energy Corp

DRAWN BY:	DATE:
Weeger-Elde & Associates, LLC	7/24/07
DRAWING NO:	SCALE:
Log 32203-35.cdr	As Indicated on Log

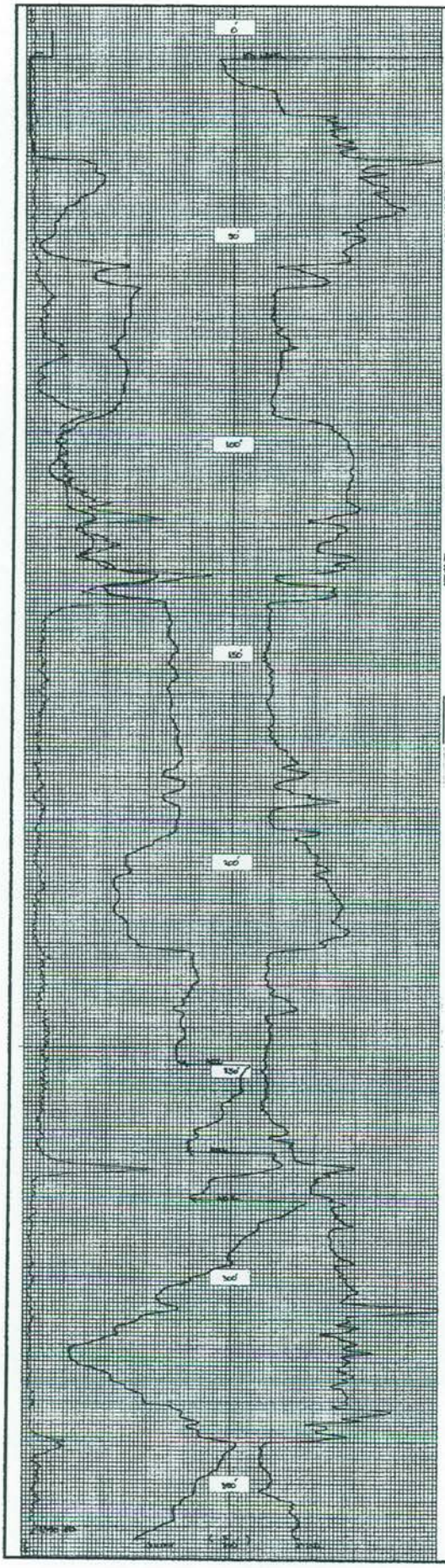

32203-50

Tep-Log, Inc.

P. O. BOX 6 ALICE, TEXAS 78332

PHONES: 512 - 664-9936 Alice
512 - 882-2152 Corpus Christi

TLC 800 REV.

GAMMA RAY	SELF POTENTIAL
SCALE 50 Cps/In.	SCALE 10 Mv/In.
T. C. 1 Sec. Location Grade 50 Ft./Min.	50 Ft./Min.
FROM 362 Ft.	FROM 363 Ft.
TO 0 Ft.	TO 0 Ft.
TOTAL 362	TOTAL 363

BERUNS	DENSITY
SCALE Cps/In.	SCALE Cps/In.
T. C. Sec. Location Grade Ft./Min.	T. C. Sec. Location Grade Ft./Min.
FROM Ft.	FROM Ft.
TO Ft.	TO Ft.
TOTAL	TOTAL
SCALE Cps/In.	SCALE Cps/In.
T. C. Sec. Location Grade Ft./Min.	T. C. Sec. Location Grade Ft./Min.
FROM Ft.	FROM Ft.
TO Ft.	TO Ft.
TOTAL	TOTAL

COMPANY MOORE ENERGY CORP.

PROPERTY _____ AREA WEBER

COUNTY GOLIAD STATE TEXAS

DATE 5-15-84

HOLE NO. 32203-50

LOCATION/CO-ORDINATES _____

SEC. _____ TWP. _____ RGE. _____

DEPTH	RESISTANCE
SCALE 1" = 10 Ft.	SCALE 15 Ohms/In.
FROM 363	30 Ft./Min.
TO G.L.	FROM 363 Ft.
SCALE 1" = Ft.	TO 0 Ft.
FROM	TOTAL 363
TO	SCALE Ohms/In.
	Location Grade Ft./Min.
	FROM Ft.
	TO Ft.
	TOTAL

EQUIPMENT DATA

PROBE NO. 414-18

K FACTOR 2.49 X 10 -5

DEAD TIME — MICRO SEC.

WATER FACTOR 1.143

CALIBRATOR VALUE 5000 CPS

SOURCE NO. _____

TRUCK NO. 414

OPERATOR CARSON BLEVINS

HOLE DATA

DEPTH - DRILLER 360'

DEPTH - LOGGER 363'

BIT SIZE 5½"

FLUID IN HOLE 1/4

FLUID LEVEL 7'

CASING —

LOG MEASURED FROM G.L.

DRILLING MEASURED FROM G.L.

PERMANENT DATUM G. L. / K. B.

REMARKS DRILLED-MARK

Geophysical Log for Location 32203-50

Prepared For:

Uranium Energy Corp

DRAWN BY:	DATE:
Weeger-Eide & Associates, LLC	7/24/07
DRAWING NO:	SCALE:
Log 32203-50.cdr	As Indicated on Log

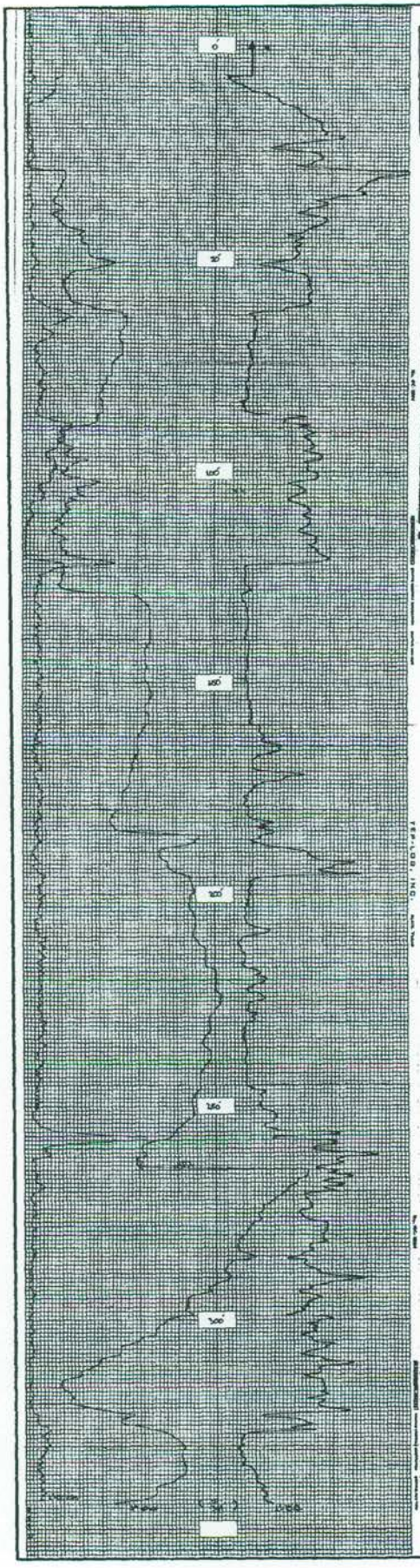

32203-52

Tep-Log, Inc.

P. O. BOX 6 ALICE, TEXAS 78332

PHONES: 512 - 664-9936 Alice
512 - 882-2152 Corpus Christi

COMPANY MOORE ENERGY CORP.
PROPERTY _____ AREA WEBER
COUNTY GOLIAD STATE TEXAS

DATE 5-16-84
HOLE NO. 32203-52

EQUIPMENT DATA
PROBE NO. AH-10

LOCATION/CO-ORDINATES _____

SEC. _____ TWP. _____ BGR. _____

K FACTOR 2.44 X 10 - 5
DEAD TIME — MICRO SEC.
WATER FACTOR 1.143
CALIBRATOR VALUE 5000 CPS
SOURCE NO. _____
TRUCK NO. 46
OPERATOR CARTON BLEVINS

GAMMA RAY	SELF POTENTIAL
SCALE 30 Cps/In.	SCALE 10 Mv/In.
T. C. 1 Sec. Location Press 30 Ft./Min.	30 Ft./Min.
FROM 343 Ft.	FROM 344 Ft.
TO 0 Ft.	TO 0 Ft.
TOTAL 343	TOTAL 344

RERUNS	DENSITY
SCALE Cps/In.	SCALE Cps/In.
T. C. Sec. Location Press Ft./Min.	T. C. Sec. Location Press Ft./Min.
FROM Ft.	FROM Ft.
TO Ft.	TO Ft.
TOTAL Ft.	TOTAL Ft.
SCALE Cps/In.	SCALE Cps/In.
T. C. Sec. Location Press Ft./Min.	T. C. Sec. Location Press Ft./Min.
FROM Ft.	FROM Ft.
TO Ft.	TO Ft.
TOTAL Ft.	TOTAL Ft.

DEPTH	RESISTANCE
SCALE 1" = 10 Ft.	SCALE Ohms/In.
FROM 344	30 Ft./Min.
TO G.L.	FROM 344 Ft.
	TO 0 Ft.
SCALE 1" = ___ Ft.	TOTAL 344
FROM	SCALE Ohms/In.
TO	Location Press Ft./Min.
	FROM Ft.
	TO Ft.
	TOTAL Ft.

HOLE DATA

DEPTH - DRILLER	340
DEPTH - LOGGER	344'
BIT SIZE	2½"
FLUID IN HOLE	180
FLUID LEVEL	0'
CASING	—
LOG MEASURED FROM	G.L.
DRILLING MEASURED FROM	G.L.
PERMANENT DATUM	G. L. / K. B.

REMARKS
DRILLER - WARK

Geophysical Log for Location 32203-52

Prepared For:

Uranium Energy Corp

DRAWN BY:	DATE:
Weegar-Elde & Associates, LLC	7/24/07
DRAWING NO:	SCALE:
Log 32203-52.cdr	As Indicated on Log

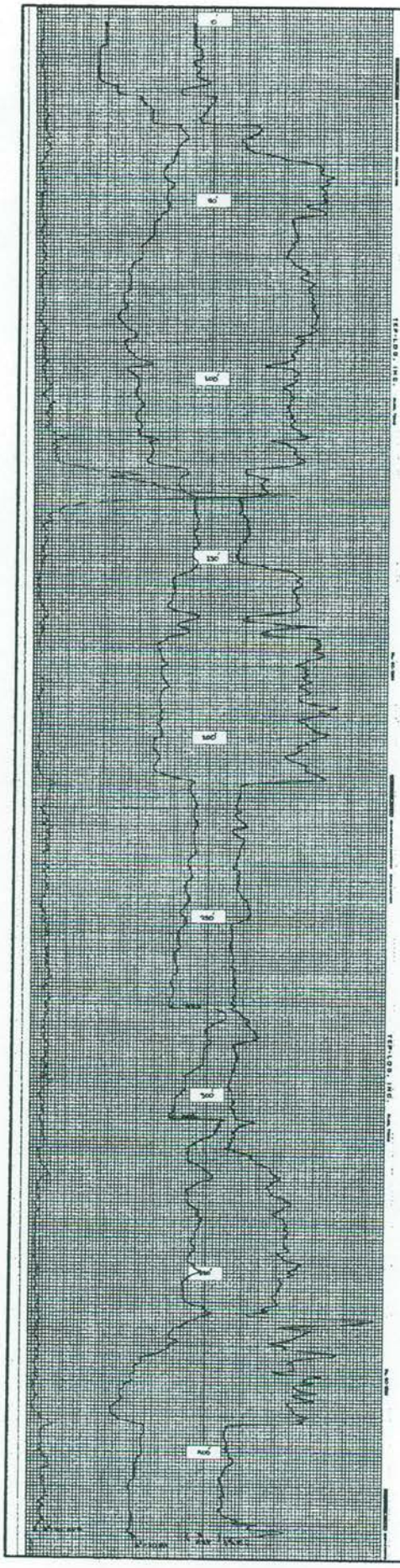

32203-82

Tep-Log, Inc.

P. O. BOX 6 ALICE, TEXAS 78332

PHONES: 512 - 664-9936 Alice
512 - 882-2152 Corpus Christi

TLC 403 REV

COMPANY MOORE ENERGY CORP

PROPERTY _____ AREA WEBER

COUNTY GOLIAD STATE TEXAS

DATE 5-31-84

HOLE NO. 32203-82

LOCATION/CO-ORDINATES _____

SEC. _____ TWP. _____ RGE. _____

GAMMA RAY	SELF POTENTIAL
SCALE 50 Cps/In.	SCALE 10 Mv./In.
T. C. 1 Sec. Logging Speed 30 Ft./Min.	30 Ft./Min.
FROM 423 Ft.	FROM 424 Ft.
TO 0 Ft.	TO 0 Ft.
TOTAL 423	TOTAL 424

RERUNS	DENSITY
SCALE Cps/In.	SCALE Cps/In.
T. C. Sec. Logging Speed Ft./Min.	T. C. Sec. Logging Speed Ft./Min.
FROM Ft.	FROM Ft.
TO Ft.	TO Ft.
TOTAL	TOTAL
SCALE Cps/In.	SCALE Cps/In.
T. C. Sec. Logging Speed Ft./Min.	T. C. Sec. Logging Speed Ft./Min.
FROM Ft.	FROM Ft.
TO Ft.	TO Ft.
TOTAL	TOTAL

DEPTH	RESISTANCE
SCALE 1" = 30 Ft.	SCALE 15 Ohms/In.
FROM 424	30 Ft./Min.
TO G.L.	FROM 424 Ft.
SCALE 1" = ___ Ft.	TO 0 Ft.
FROM	TOTAL 424
TO	SCALE Ohms/In.
	Logging Speed Ft./Min.
	FROM Ft.
	TO Ft.
	TOTAL

EQUIPMENT DATA

PROBE NO. 414-18

K FACTOR 2.49 X 10⁻⁸

DEAD TIME — MICRO SEC.

WATER FACTOR 1.165

CALIBRATOR VALUE 5000 CPS

SOURCE NO. _____

TRUCK NO. 414

OPERATOR CARSON BLEVINS

HOLE DATA

DEPTH - DRILLER 420

DEPTH - LOGGER 424

BIT SIZE 3½"

FLUID IN HOLE H3

FLUID LEVEL 0

CASING —

LOG MEASURED FROM G.L.

DRILLING MEASURED FROM G.L.

PERMANENT DATUM G. L. / K. B.

REMARKS
DRILLER-MARK

Geophysical Log for Location 32203-82

Prepared For:

Uranium Energy Corp

DRAWN BY:	DATE:
Weeger-Elde & Associates, LLC	7/24/07
DRAWING NO:	SCALE:
Log 32203-82.cdr	As Indicated on Log

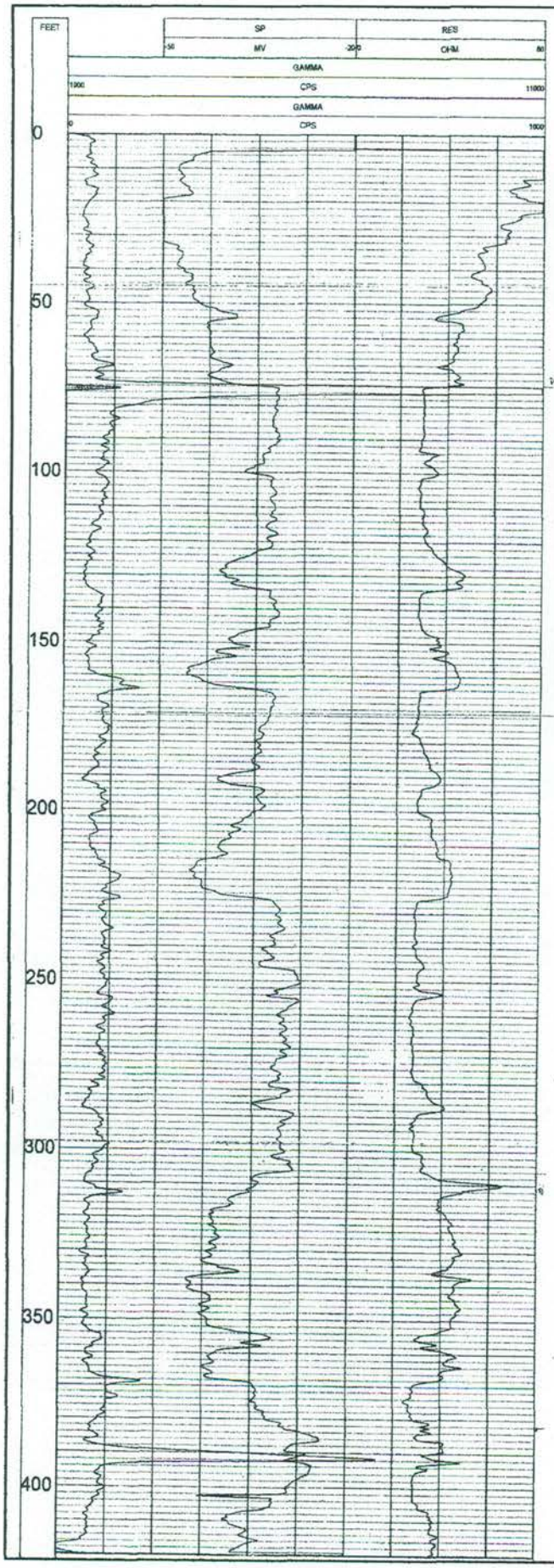

Century GEOPHYSICAL CORP.

century-geo.com

32206-05

COMPANY	URANIUM ENERGY CORPORATION	OTHER SERVICES:
WELL	32206-05	
FIELD	WEESATCHE	
COUNTY	GOLIAD	
STATE	TX	
LOCATION	:	
SECTION	:	
TOWNSHIP	:	
RANGE	:	
APING	:	
UNIQUE WELL ID	:	
PERMANENT DATUM	GL	ELEVATION KB :
[illegible] RED FROM	GL	ELEVATION DF :
[illegible] RED FROM	GL	ELEVATION GL :
DATE	06/19/06	
DEPTH TALLER	420	
BIT SIZE	5.625	
[illegible]	0.10	
LOG BOTTOM	421.40	
CASING [illegible]	:	
CASING BOTTOM	:	
CASING TYPE	:	
BOREHOLE FLUID	WATER	
RM TEMPERATURE	:	
[illegible]	:	
[illegible]	:	
WITNESSED BY	JON POLLOCK	
RECORDED BY	M HYDEN	
REMARKS	:	
REMARKS	THANK YOU FOR USING CENTURY GEO	

ALL SERVICES PROVIDED SUBJECT TO STANDARD TERMS AND CONDITIONS

Geophysical Log for Location 32206-5

Prepared For:

Uranium Energy Corp

DRAWN BY:	DATE:
Weeger-Eide & Associates, LLC	7/24/07
DRAWING NO:	SCALE:
Log 32206-5.cdr	As Indicated on Log

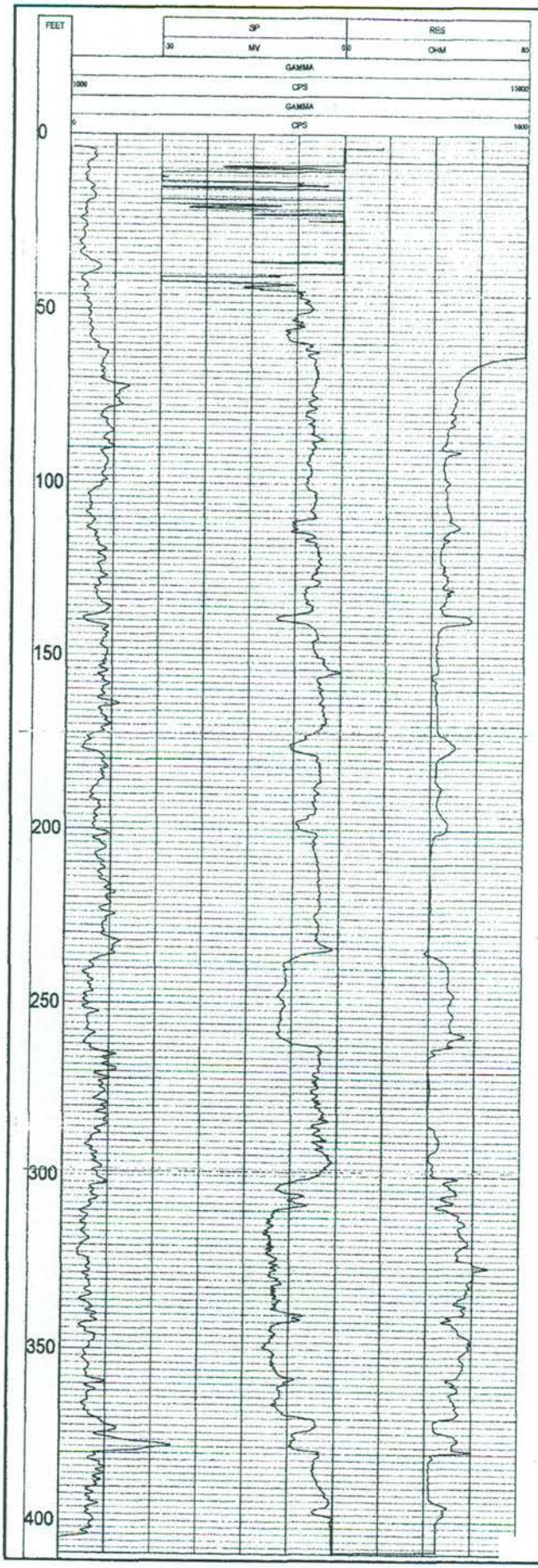

Century GEOPHYSICAL CORP.

century-geo.com

GAMMA-RES-SP

32206-10

COMPANY	URANIUM ENERGY CORPORATION	OTHER SERVICES:
WELL	32206-10	
FIELD	WEESATCH	
COUNTY	GOLIAD	
STATE	TX	
LOCATION	:	
SECTION	:	
TOWNSHIP	:	
RANGE	:	
API NO.	:	
UNIQUE WELL ID.	:	
PERMANENT DATUM	GL	ELEVATION KB :
LOG MEASURED FROM	GL	ELEVATION DF :
DRL MEASURED FROM	GL	ELEVATION GL :
DATE	07/16/06	
DEPTH DRILLER	400	
BIT SIZE	4.75	
LOG TOP	3.70	
LOG BOTTOM	408.50	
CASING OD	:	
CASING BOTTOM	:	
CASING TYPE	:	
BOREHOLE FLUID	WATER	
RM TEMPERATURE	:	
MUD RES	:	
MUD WEIGHT	:	
WITNESSED BY	KYLE COMBEST	
RECORDED BY	MOORE,J	
REMARKS 1	:	
REMARKS 2	THANK YOU FOR USING CENTURY GEO	

ALL SERVICES PROVIDED SUBJECT TO STANDARD TERMS AND CONDITIONS

Geophysical Log for Location 32206-10

Prepared For:

Uranium Energy Corp

DRAWN BY: Weeger Eide & Associates, LLC	DATE: 7/26/07
DRAWING NO: Log 32206-10.cdr	SCALE: As Indicated on Log

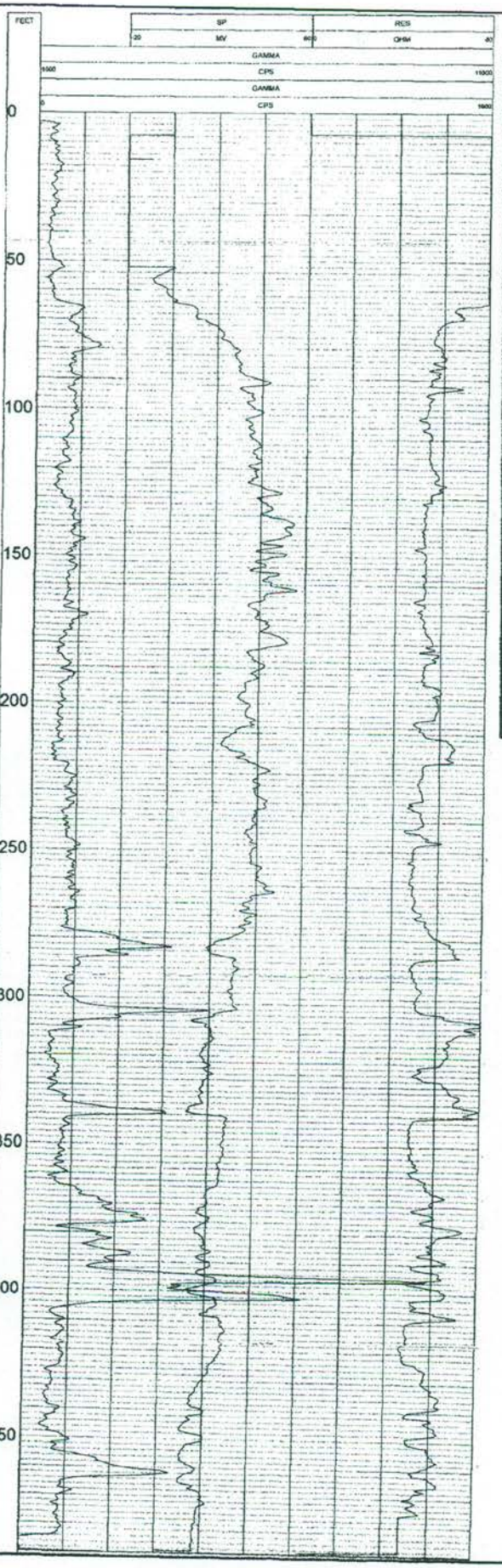

Century GEOPHYSICAL CORP.

century-geo.com

GAMMA-RES-SP

32206-18

COMPANY	URANIUM ENERGY CORPORATION	OTHER SERVICES:
WELL	32206-18	
FIELD	WEESATCH	
COUNTY	GOLIAD	
STATE	TX	
LOCATION	:	
SECTION	:	
TOWNSHIP	:	
RANGE	:	
API NO.	:	
UNIQUE WELL ID	:	
PERMANENT DATUM	GL	ELEVATION KB :
LOG MEASURED FROM	GL	ELEVATION DF :
DRL MEASURED FROM	GL	ELEVATION GL :
DATE	07/25/06	
DEPTH DRILLER	480	
BIT SIZE	6.5 INC	
LOG TOP	3.00	
LOG BOTTOM	489.10	
CASING OD	:	
CASING BOTTOM	:	
CASING TYPE	:	
BOREHOLE FLUID	WATER	
RM TEMPERATURE	:	
MUD RES	:	
MUD WEIGHT	:	
WITNESSED BY	JON POLLOCK	
RECORDED BY	JEFF MOORE	
REMARKS 1	:	
REMARKS 2	THANK YOU FOR USING CENTURY GEO	

ALL SERVICES PROVIDED SUBJECT TO STANDARD TERMS AND CONDITIONS.

Geophysical Log for Location 32206-18

Prepared For:

Uranium Energy Corp

DRAWN BY: Weeger-Erde & Associates, LLC	DATE: 7/24/07
DRAWING NO: Log 32206-18.odr	SCALE: As indicated on Log

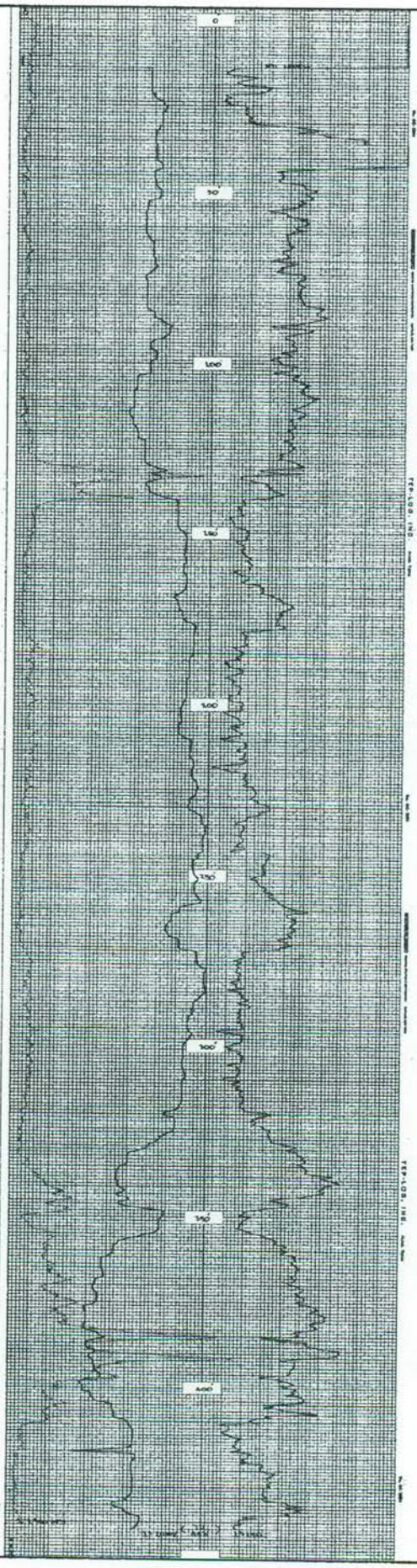

32208-10

Tep-Log, Inc.

P. O. BOX 6 ALICE, TEXAS 78332

PHONES: 512 - 664-9936 Alice
512 - 882-2152 Corpus Christi

COMPANY MOORE ENERGY CORP.
PROPERTY _____ AREA WEBER
COUNTY GOLIAD STATE TEXAS

DATE 11-15-83
HOLE NO. 32208-10
LOCATION/CO-ORDINATES _____
SEC. _____ TWP. _____ RGE. _____

GAMMA RAY	SELF POTENTIAL
SCALE 50 Cps/In.	SCALE 20 Mv./In.
T. C. 1 Sec. Lowered Break 30 Ft./Min.	30 Ft./Min.
FROM 441 Ft.	FROM 442 Ft.
TO 0 Ft.	TO 0 Ft.
TOTAL 441	TOTAL 442

RERUNS	DENSITY
SCALE Cps/In.	SCALE Cps/In.
T. C. Sec. Lowered Break Ft./Min.	T. C. Sec. Lowered Break Ft./Min.
FROM Ft.	FROM Ft.
TO Ft.	TO Ft.
TOTAL	TOTAL
SCALE Cps/In.	SCALE Cps/In.
T. C. Sec. Lowered Break Ft./Min.	T. C. Sec. Lowered Break Ft./Min.
FROM Ft.	FROM Ft.
TO Ft.	TO Ft.
TOTAL	TOTAL

DEPTH	RESISTANCE
SCALE 1" = 10 Ft.	SCALE Ohms/In.
FROM 442	50 Ft./Min.
TO G.L.	FROM 442 Ft.
SCALE 1" = ___ Ft.	TO 0 Ft.
FROM	TOTAL 442
TO	SCALE Ohms/In.
	Lowered Break Ft./Min.
	FROM Ft.
	TO Ft.
	TOTAL

EQUIPMENT DATA
PROBE NO. 414-18
K FACTOR 2.48 X 10 -5
DEAD TIME — MICRO SEC.
WATER FACTOR 1.143
CALIBRATOR VALUE 5000 CPS
SOURCE NO. _____
TRUCK NO. 414
OPERATOR CARSON BLEVINS

HOLE DATA
DEPTH - DRILLER 440'
DEPTH - LOGGER 442'
BIT SIZE 5¾"
FLUID IN HOLE H2O
FLUID LEVEL 0'
CASING —
LOG MEASURED FROM G.L.
DRILLING MEASURED FROM G.L.
PERMANENT DATUM G. L. / K. B.

REMARKS DRILLER - SAM

Geophysical Log for Location 32208-10

Prepared For:

Uranium Energy Corp

DRAWN BY:	DATE:
Weeger-Eide & Associates, LLC	7/26/07
DRAWING NO:	SCALE:
Log 32208-10.cdr	As Indicated on Log

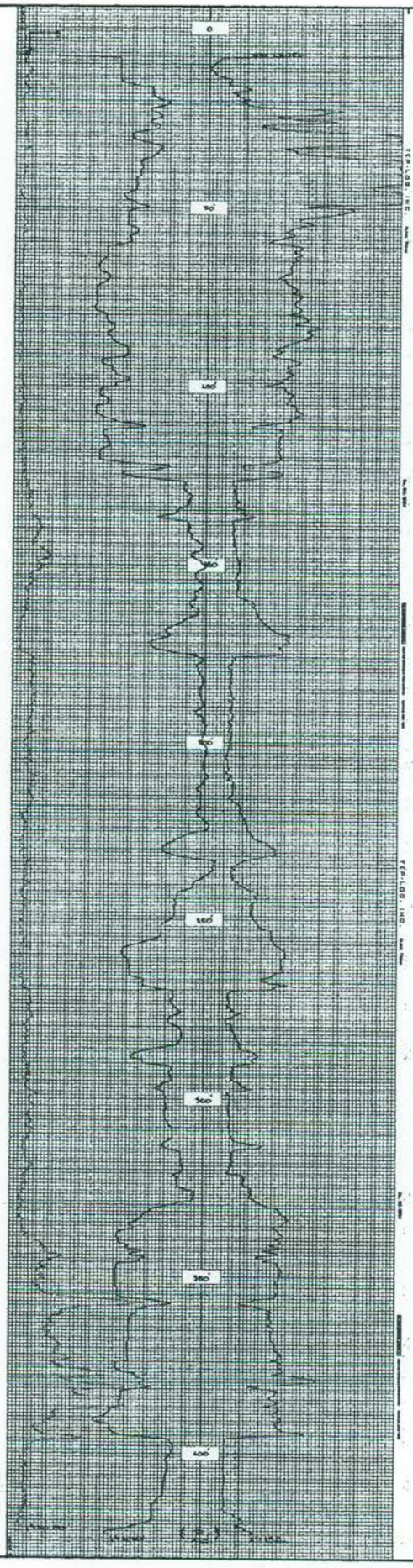

32208-13

Tep-Log, Inc.
P. O. BOX 6 ALICE, TEXAS 78332
PHONES: 512 - 664-9936 Alice
512 - 882-2132 Corpus Christi

COMPANY MOORE ENERGY CORP.
PROPERTY _____ AREA WEBER
COUNTY GOLIAD STATE TEXAS

DATE 11-15-83
HOLE NO. 32208-13
LOCATION/CO-ORDINATES _____
SEC. _____ TWP. _____ BGE. _____

EQUIPMENT DATA
PROBE NO. A14-18
K FACTOR 2.49 x 10⁻⁵
DEAD TIME — MICRO SEC
WATER FACTOR 1.138
CALIBRATOR VALUE 5000 CPS
SOURCE NO. _____
TRUCK NO. A14
OPERATOR CARSON BLACKBURN

GAMMA RAY	SELF POTENTIAL
SCALE 50 CPS/IN	SCALE 10 MV/IN.
T. C. 1 SEC. Logging Speed 30 Ft./Min.	30 Ft./Min.
FROM	FROM
TO 432 Ft.	TO 423 Ft.
TOTAL 0 Ft.	TOTAL 0 Ft.
432	423

RERUNS	DENSITY
SCALE CPS/IN.	SCALE CPS/IN.
T. C. SEC. Logging Speed Ft./Min.	T. C. SEC. Logging Speed Ft./Min.
FROM Ft.	FROM Ft.
TO Ft.	TO Ft.
TOTAL	TOTAL
SCALE CPS/IN.	SCALE CPS/IN.
T. C. SEC. Logging Speed Ft./Min.	T. C. SEC. Logging Speed Ft./Min.
FROM Ft.	FROM Ft.
TO Ft.	TO Ft.
TOTAL	TOTAL

DEPTH	RESISTANCE
SCALE 1" = 50 ft.	SCALE 15 Ohms/In.
FROM 423	50 Ft./Min.
TO 0 Ft.	FROM
	TO 423 Ft.
	TOTAL 0 Ft.
SCALE 1" = ft.	423
FROM	SCALE Ohms/In.
	Logging Speed Ft./Min.
TO	FROM Ft.
	TO Ft.
	TOTAL

HOLE DATA
DEPTH - DRILLER 420'
DEPTH - LOGGER 423'
BIT SIZE 7 7/8"
FLUID IN HOLE WTR
FLUID LEVEL 8'
CASING —
LOG MEASURED FROM G.L.
DRILLING MEASURED FROM G.L.
PERMANENT DATUM G. L. / K. B.

REMARKS
DRILLER-MARK

Geophysical Log for Location 32208-13

Prepared For:

Uranium Energy Corp

DRAWN BY:	DATE:
Weegar-Eide & Associates, LLC	7/26/07
DRAWING NO:	SCALE:
Log 32208-13.cdr	As Indicated on Log

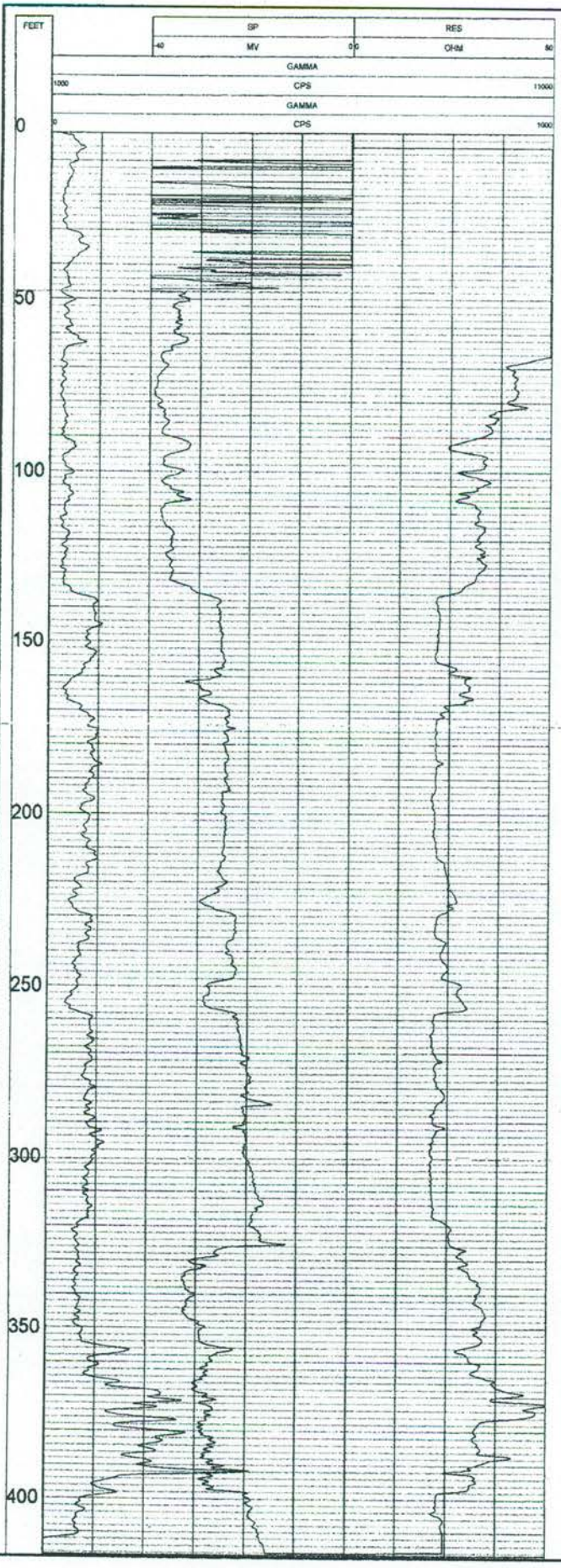

Century GEOPHYSICAL CORP.

century-geo.com

GAMMA-RES-SP
URANIUM ENERGY CORP.
32208-23

COMPANY	:URANIUM ENERGY CORPORATION	OTHER SERVICES: NONE
WELL	:32208-23	
FIELD	:WEESATCH	
COUNTY	:GOLIAD	
STATE	:TX	
LOCATION	:NA	
SECTION	:NA	
TOWNSHIP	:NA	
RANGE	:NA	
API NO.	:NA	
UNIQUE WELL ID.	:NA	
PERMANENT DATUM	:GL	ELEVATION KB :NA
LOG MEASURED FROM	:GL	ELEVATION DF :NA
DRL MEASURED FROM	:GL	ELEVATION GL :NA
DATE	:06/06/06	
DEPTH DRILLER	:420	
BIT SIZE	:5.5	
LOG TOP	:7.80	
LOG BOTTOM	:416.50	
CASING OD	:NA	
CASING BOTTOM	:NA	
CASING TYPE	:NA	
BOREHOLE FLUID	:WATER	
RM TEMPERATURE	:NA	
MUD RES	:NA	
MUD WEIGHT	:N/A	
WITNESSED BY	:JON POLLACK	
RECORDED BY	:DON HINSHAW	
REMARKS 1	:	
REMARKS 2	:THANK YOU FOR USING CENTURY GEO	

ALL SERVICES PROVIDED SUBJECT TO STANDARD TERMS AND CONDITIONS

Geophysical Log for Location 32208-23

Prepared For:

Uranium Energy Corp

DRAWN BY:	DATE:
Wenger-Eide & Associates, LLC	7/26/07
DRAWING NO:	SCALE:
Log 32208-23.cdr	As Indicated on Log

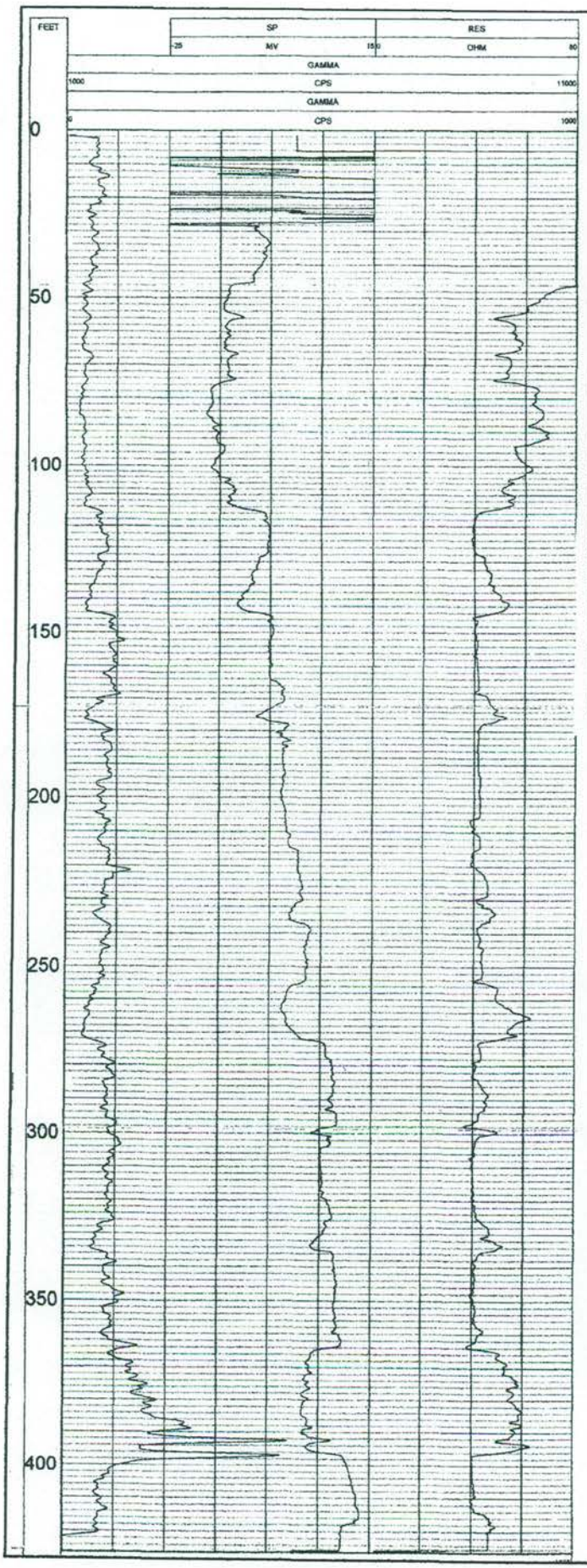

Century GEOPHYSICAL CORP.

century-geo.com

GAMMA-RES-SP
URANIUM ENERGY CORP.
32208-32

COMPANY	URANIUM ENERGY CORPORATION	OTHER SERVICES: NONE
WELL	32208-32	
FIELD	WEESATCH	
COUNTY	GOLIAD	
STATE	TX	
LOCATION	NA	
SECTION	NA	
TOWNSHIP	NA	
RANGE	NA	
API NO.	NA	
UNIQUE WELL ID.	NA	
PERMANENT DATUM	GL	ELEVATION KB NA
LOG MEASURED FROM	GL	ELEVATION DF NA
DRL MEASURED FROM	GL	ELEVATION GL NA
DATE	08/15/06	
DEPTH DRILLER	420	
BIT SIZE	6.5	
LOG TOP	1.70	
LOG BOTTOM	425.90	
CASING OD	NA	
CASING BOTTOM	NA	
CASING TYPE	NA	
BOREHOLE FLUID	WATER	
RM TEMPERATURE	NA	
MUD RES	NA	
MUD WEIGHT	NA	
WITNESSED BY	JON POLLACK	
RECORDED BY	DON HINSHAW	
REMARKS 1	:	
REMARKS 2	THANK YOU FOR USING CENTURY GEO	

ALL SERVICES PROVIDED SUBJECT TO STANDARD TERMS AND CONDITIONS

Geophysical Log for Location 32208-32

Prepared For:

Uranium Energy Corp

DRAWN BY: Weegar-Eide & Associates, LLC	DATE: 7/26/07
DRAWING NO: Log 32208-32.cdr	SCALE: As Indicated on Log

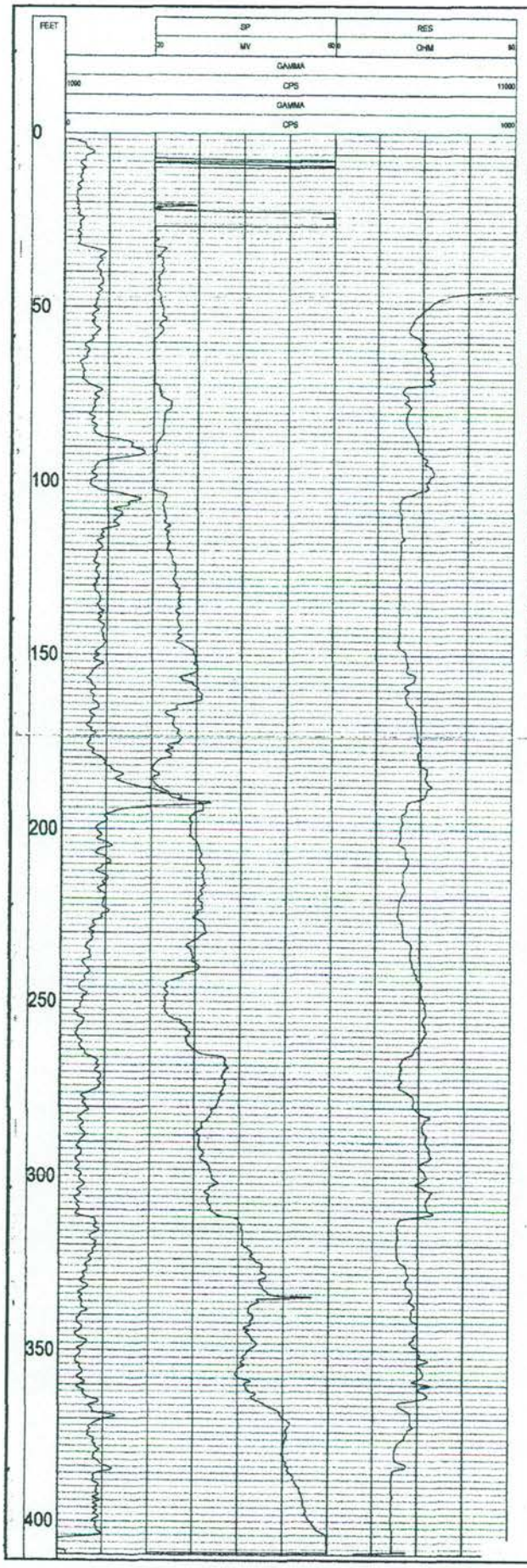

Century GEOPHYSICAL CORP.

century-geo.com

GAMMA-RES-SP
URANIUM ENERGY CORP.
32208-40

COMPANY	URANIUM ENERGY CORPORATION	OTHER SERVICES: NONE
WELL	32208-40	
FIELD	WESSATCH	
COUNTY	GRAND	
STATE	UT	
LOCATION	N/A	
SECTION	N/A	
TOWNSHIP	N/A	
RANGE	N/A	
API NO.	N/A	
UNIQUE WELL ID	N/A	
PERMANENT DATUM	GL	ELEVATION KB NA
LOG MEASURED FROM	GL	ELEVATION DF NA
DRL MEASURED FROM	GL	ELEVATION GL NA
DATE	26/06	
DEPTH DRILLER	400	
BIT SIZE	5 5/8"	
LOG TOP	1.50	
LOG BOTTOM	400.30	
CASING OD	N/A	
CASING BOTTOM	N/A	
CASING TYPE	N/A	
BOREHOLE FLUID	WATER	
RM TEMPERATURE	N/A	
MUD RES	N/A	
MUD WEIGHT	N/A	
WITNESSED BY	JON POLLOCK	
RECORDED BY	DAN HINSHAW	
REMARKS 1		
REMARKS 2	THANK YOU FOR USING CENTURY GEO	

ALL SERVICES PROVIDED SUBJECT TO STANDARD TERMS AND CONDITIONS

Geophysical Log for Location 32208-40

Prepared For:

Uranium Energy Corp

DRAWN BY:	DATE:
Weegar-Eide & Associates, LLC	7/26/07
DRAWING NO:	SCALE:
Log 32208-40.cdr	As Indicated on Log

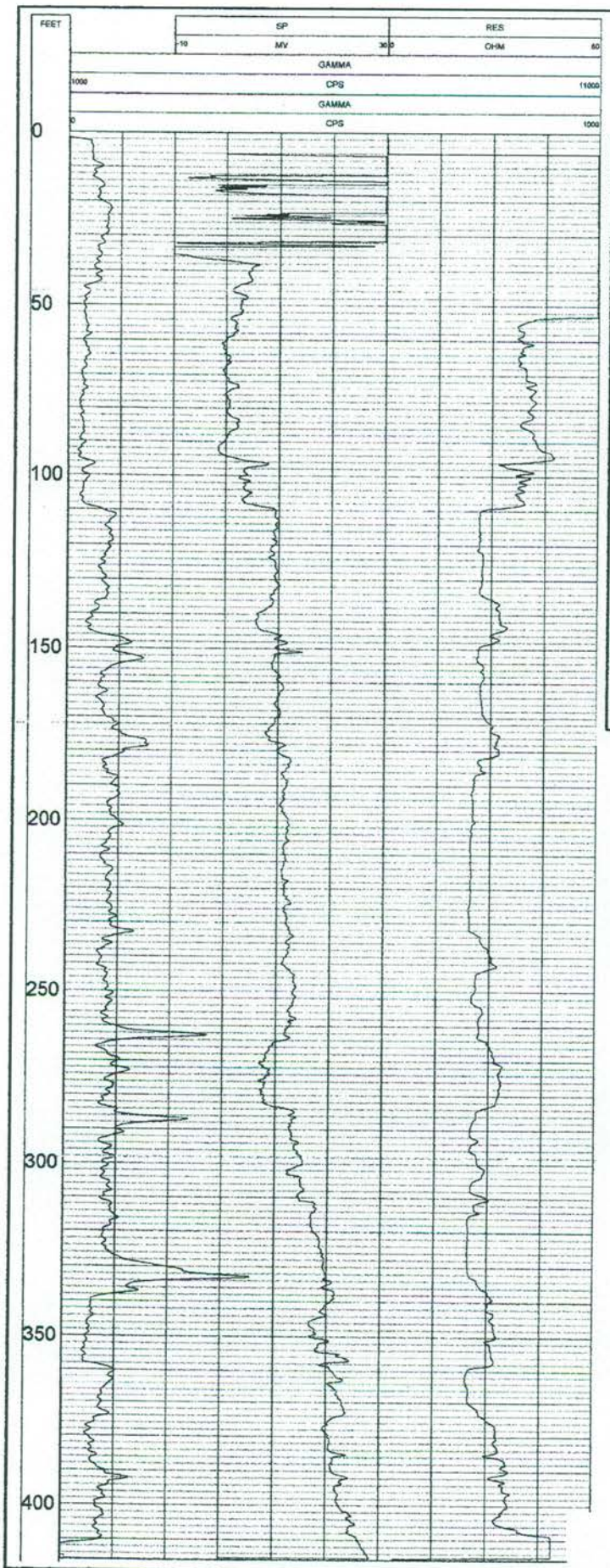

Century GEOPHYSICAL CORP.

century-geo.com

GAMMA-RES-SP
URANIUM ENERGY CORP.
32208-42

COMPANY	URANIUM ENERGY CORPORATION	OTHER SERVICES: NONE
WELL	32208-42	
FIELD	WEBSATCH	
COUNTY	GOLIAD	
STATE	TX	
LOCATION	NA	
SECTION	NA	
TOWNSHIP	NA	
RANGE	NA	
API NO.	NA	
UNIQUE WELL ID.	NA	
PERMANENT DATUM	GL	ELEVATION KB NA
LOG MEASURED FROM	GL	ELEVATION DF NA
DRL MEASURED FROM	GL	ELEVATION GL NA
DATE	06/30/05	
DEPTH DRILLER	420	
BIT SIZE	5 5/8"	
LOG TOP	1.70	
LOG BOTTOM	415.70	
CASING OD	NA	
CASING BOTTOM	NA	
CASING TYPE	NA	
BOREHOLE FLUID	WATER	
RM TEMPERATURE	NA	
MUD RES	NA	
MUD WEIGHT	NA	
WITNESSED BY	JON POLLOCK	
RECORDED BY	JOE WREN	
REMARKS 1		
REMARKS 2	THANK YOU FOR USING CENTURY GEO	

ALL SERVICES PROVIDED SUBJECT TO STANDARD TERMS AND CONDITIONS

Geophysical Log for Location 32208-42

Prepared For:

Uranium Energy Corp

DRAWN BY: Weegar-Eide & Associates, LLC	DATE: 7/26/07
DRAWING NO: Log 32208-42.cdr	SCALE: As Indicated on Log

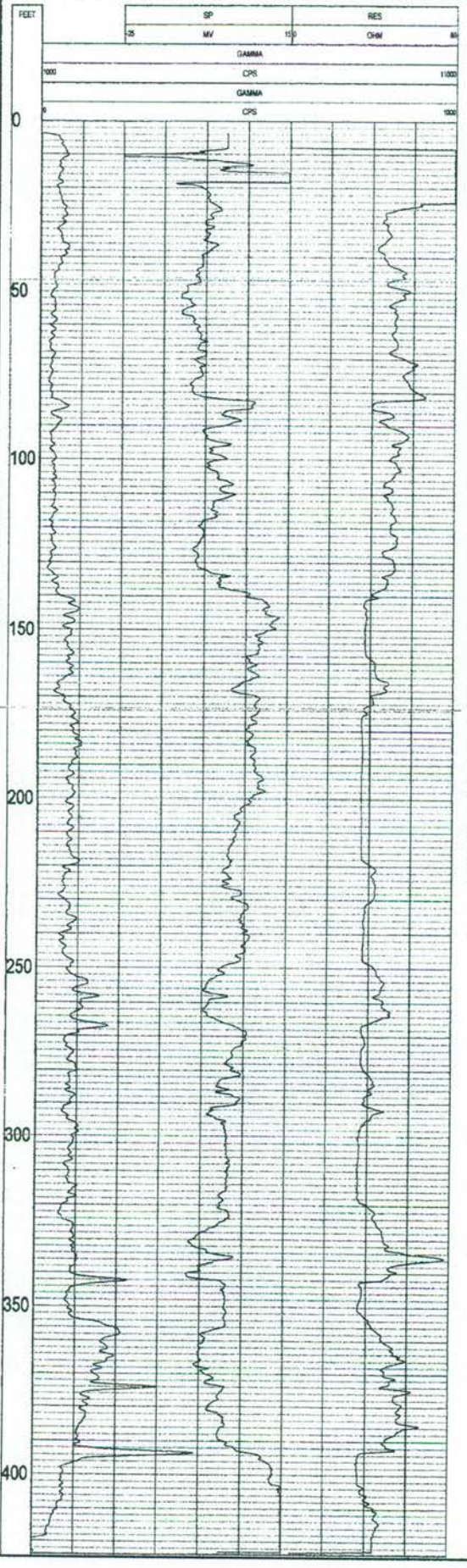

Century GEOPHYSICAL CORP.

century-geo.com

GAMMA-RES-SP
URANIUM ENERGY CORP.
32208-48

COMPANY	:URANIUM ENERGY CORPORATION	OTHER SERVICES: NONE
WELL	:32208-48	
FIELD	:WEESATCH	
COUNTY	:GOLIAD	
STATE	:TX	
LOCATION	:NA	
SECTION	:NA	
TOWNSHIP	:NA	
RANGE	:NA	
API NO.	:NA	
UNIQUE WELL ID.	:NA	
PERMANENT DATUM	:GL	ELEVATION KB :NA
LOG MEASURED FROM	:GL	ELEVATION DF :NA
DRL MEASURED FROM	:GL	ELEVATION GL :NA
DATE	:09/06/06	
DEPTH DRILLER	:420	
BIT SIZE	:5 5/8"	
LOG TOP	:3.70	
LOG BOTTOM	:423.60	
CASING OD	:NA	
CASING BOTTOM	:NA	
CASING TYPE	:NA	
BOREHOLE FLUID	:WATER	
RM TEMPERATURE	:NA	
MUD RES	:NA	
MUD WEIGHT	:NA	
WITNESSED BY	:JON POLLOCK	
RECORDED BY	:JOE WREN	
REMARKS 1	:	
REMARKS 2	:THANK YOU FOR USING CENTURY GEO	

ALL SERVICES PROVIDED SUBJECT TO STANDARD TERMS AND CONDITIONS

Geophysical Log for Location 32208-48

Prepared For:

Uranium Energy Corp

DRAWN BY: Weegar-Eide & Associates, LLC	DATE: 7/26/07
DRAWING NO: Log 32208-48.cdr	SCALE: As Indicated on Log

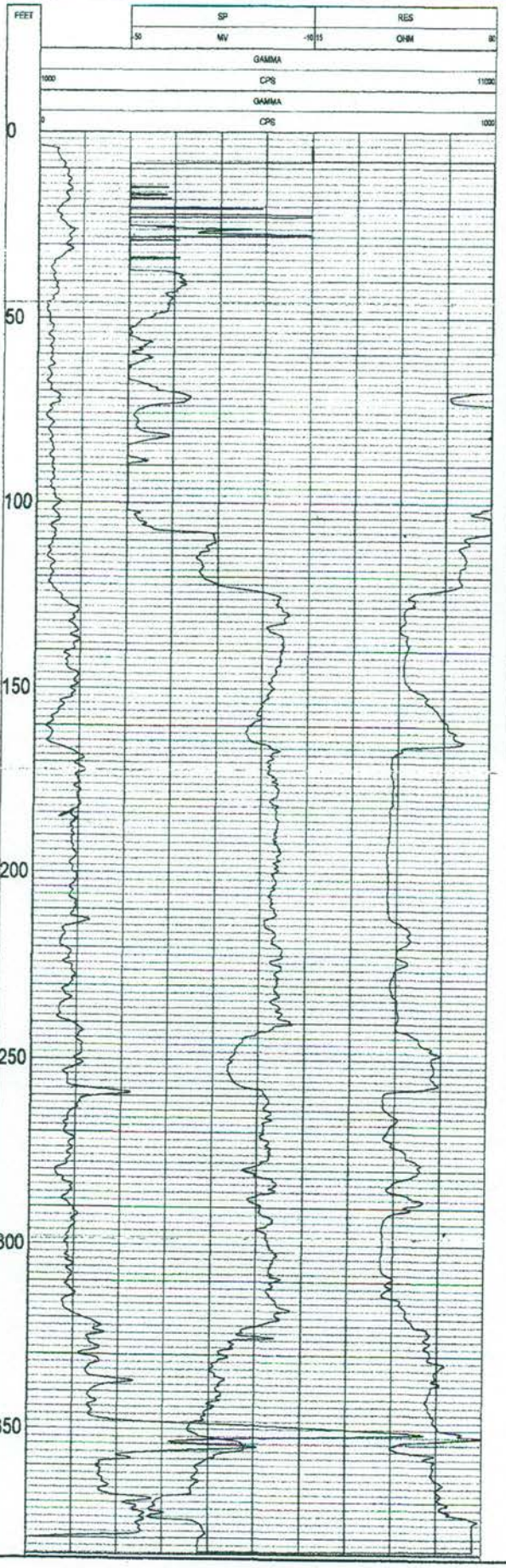

Century GEOPHYSICAL CORP.

century-geo.com

GAMMA-RES-SP
URANIUM ENERGY CORP.
32208-49

COMPANY	:URANIUM ENERGY CORPORATION	OTHER SERVICES: NONE
WELL	:32208-49	
FIELD	:WEESATCH	
COUNTY	:GOLIAD	
STATE	:TX	
LOCATION	:NA	
SECTION	:NA	
TOWNSHIP	:NA	
RANGE	:NA	
API NO.	:NA	
UNIQUE WELL ID.	:NA	
PERMANENT DATUM	:GL	ELEVATION KB :NA
LOG MEASURED FROM	:GL	ELEVATION DF :NA
DRL MEASURED FROM	:GL	ELEVATION GL :NA
DATE	:09/05/06	
DEPTH DRILLER	:400	
BIT SIZE	:5.5"	
LOG TOP	:3.80	
LOG BOTTOM	:384.10	
CASING OD	:NA	
CASING BOTTOM	:NA	
CASING TYPE	:NA	
BOREHOLE FLUID	:WATER	
RM TEMPERATURE	:NA	
MUD RES	:NA	
MUD WEIGHT	:NA	
WITNESSED BY	:JON POLLOCK	
RECORDED BY	:JOE WREN	
REMARKS 1	:	
REMARKS 2	:THANK YOU FOR USING CENTURY GEO	

ALL SERVICES PROVIDED SUBJECT TO STANDARD TERMS AND CONDITIONS

Geophysical Log for Location 32208-49

Prepared For:

Uranium Energy Corp

DRAWN BY: Weegar-Eide & Associates, LLC	DATE: 7/26/07
DRAWING NO: Log 32208-49.cdr	SCALE: As Indicated on Log

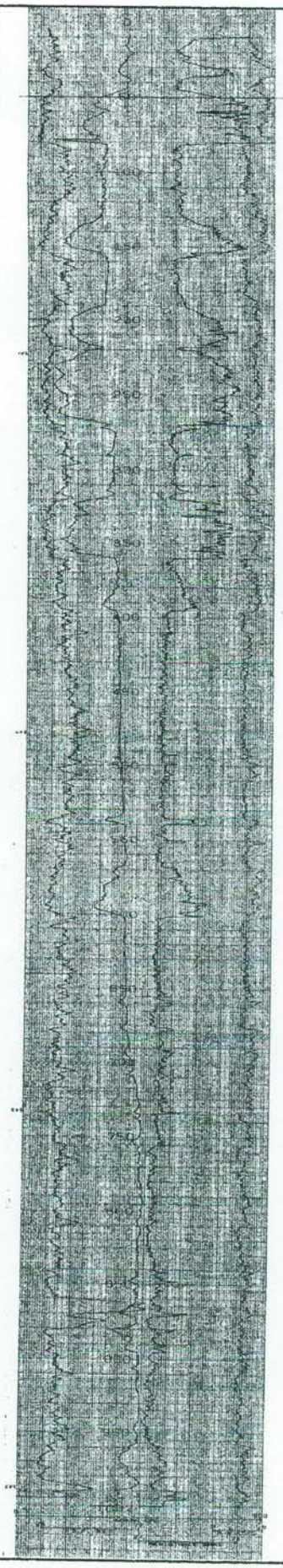

CENTURY GEOPHYSICAL CORPORATION

Tulsa, Oklahoma

OPERATOR	G. COLLIER
DATE	10-18-79
UNIT NO.	7818
FIELD OFFICE	KENEDY

COMPANY: COASTAL URANIUM INC.

BOREHOLE: UD2-1 RUN #1

AREA: WEESATCHE

ELEVATION: G.L. 250

COUNTY: GOLIAD

STATE: TEXAS

SECTION / TOWNSHIP / RANGE:

HOLE DATA

TOTAL DEPTH — DRILLER	1000	BIT SIZE	5 1/8
TOTAL DEPTH — LOGGER	1002	CASING — TYPE & SIZE	–
TOTAL FOOTAGE LOGGED	1002	CASING DEPTH	–
LOGGING SPEED	60'/MIN	BOREHOLE FLUID	H_2O, MUD
REFERENCE LEVEL	GROUND	FLUID RESISTIVITY	– @ °F
PROBE NO.	9055A-4	SOFTWARE LEVEL	V3L7

REMARKS: TIME: 1800

SP = 13 MV. BIAS -51

RES = 11 Ω/IN. BIAS -27

GAMMA = 50 CPI

NEUTRON = .4K CPI

LOCATION - N.E. LEASE CORNER

EQUIPMENT DATA

PROBE MODEL	9055	9055	9055	9055
PROBE DIAMETER	1.25"	1.25"	1.25"	1.25"
NATURAL GAMMA				
DETECTOR TYPE	NaI	NaI	NaI	NaI
DETECTOR SIZE	.250" x 1.25"	1.25" x 4.5"	.250" x 4.5"	3" x 3.5"
STD. CALIBRATOR	1.25 x 10⁻⁶	—	2.50 x 10⁻⁶	7.50 x 10⁻⁶
STD. SENSITIVITY	5 μR/HR	—	1.25 μR/HR	1 μR/HR
CALIB. SOURCE LOC.		—		
CALIB. DATE		—		
S-FACTOR		—		5.68 x 10⁻⁶
SENSITIVITY		—		.864
LAST WARMING		—		
TRACKER FACTOR		—		
CASING FACTOR		—		
DENSITY				
DETECTOR TYPE	—	NaI	—	NaI
DETECTOR SIZE	—	3" x 3.5"	—	3" x 3.5"
SOURCE TYPE	—	Cs137	—	Cs137
SOURCE SIZE	—		—	
SOURCE STRENGTH	—		—	
SOURCE SPACING	—		—	
NEUTRON				
DETECTOR TYPE	—	—	He3	—
DETECTOR SIZE	—	—	1.5" x 5.0"	—
SOURCE TYPE	—	—	Am-Be	—
SOURCE SIZE	—	—		—
SOURCE STRENGTH	—	—		—
SOURCE SPACING	—	—		—
DRILL PIPE CORRECTIONS	1.0"@ ± 2.5%	—	1.0"@ ± 2.5%	1.7"@ ± 2.5%
RESISTIVITY	—	4" PROBE	—	—
SELF POTENTIAL	YES	—	YES	YES
TEMPERATURE	—	—	YES	—
GAMMA	—	—	YES	—
CALIPER	—	YES	—	—

CT 10 100, 75-M

Geophysical Log for Location UP-2-1

Prepared For:

Uranium Energy Corp

DRAWN BY: Weegar-Eide & Associates, LLC	DATE: 7/24/07
DRAWING NO: Log UP-2-1.cdr	SCALE: As Indicated on Log



CENTURY GEOPHYSICAL CORPORATION

Tulsa, Oklahoma

OPERATOR	G.T. COLLIER
DATE	6-4-80
UNIT NO.	7742
FIELD OFFICE	KENEDY

COMPANY: COASTAL URANIUM INC.

BOREHOLE: UP17-3

AREA: WEESATCHE

ELEVATION: GL 192'

COUNTY: GOLIAD

STATE: TEXAS

SECTION:

TOWNSHIP:

RANGE:

HOLE DATA

TOTAL DEPTH — DRILLER	1000	BIT SIZE	5.6
TOTAL DEPTH — LOGGER	1002'	CASING — TYPE & SIZE	—
TOTAL FOOTAGE LOGGED	1002'	CASING DEPTH	—
LOGGING SPEED	60'/MIN.	BOREHOLE FLUID	H2O, MUD
REFERENCE LEVEL	GROUND	FLUID RESISTIVITY	— @ °F
PROBE NO.	9055A-4	SOFTWARE LEVEL	V3L8
		SCALE SELECTION	☒ OPERATOR ☐ CLIENT

REMARKS: TIME: 19:30

SP: 8 MV. BIAS +40
RES: 9 Ω/IN. BIAS -40
GAMMA: 50 CPI
NEUTRON: .6K CPI

EQUIPMENT DATA

PROBE MODEL					
PROBE DIAMETER					
NATURAL GAMMA	DETECTOR TYPE				
	DETECTOR SIZE				
	DIAL ADJUSTER				
	TOTAL DEADTIME				
	CALIB. MODEL UNIT				
	CALIB. RANGE				
	SUBSCALE				
	DEADTIME				
	TEST SOURCE				
	MASTER FACTOR				
	CASING ANCHOR				
DENSITY	DETECTOR TYPE				
	DETECTOR SIZE				
	SOURCE TYPE				
	SOURCE NO.				
	SOURCE STRENGTH				
	SOURCE SPACING				
NEUTRON	DETECTOR TYPE				
	DETECTOR SIZE				
	SOURCE TYPE				
	SOURCE NO.				
	SOURCE STRENGTH				
	SOURCE SPACING				
	DIAL PT RESISTANCE				
	RESISTIVITY				
	SKIP/STANDARD				
	TEMPERATURE				
	SEMIPOLE				
	CALIPER				

O-1123MV 2-79

Geophysical Log for Location UP-17-3

Prepared For:

Uranium Energy Corp

DRAWN BY: Weegar-Eide & Associates, LLC	DATE: 7/24/07
DRAWING NO: Log UP-17-3.cdr	SCALE: As Indicated on Log

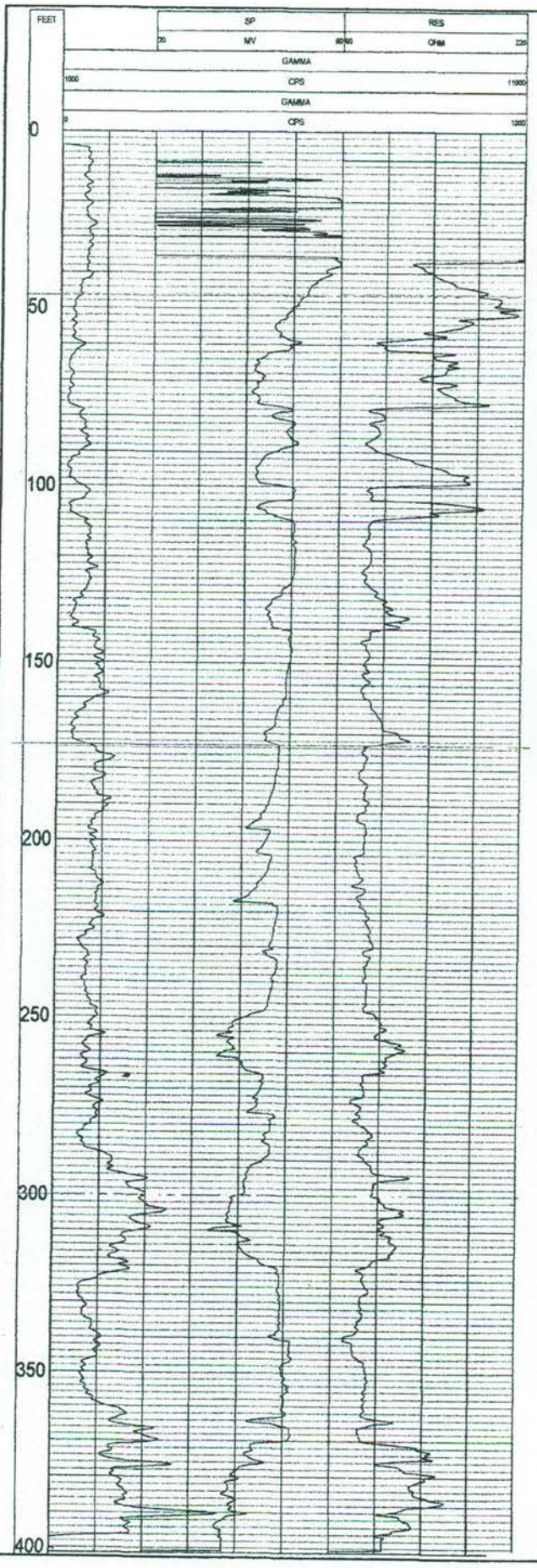

Century GEOPHYSICAL CORP.

century-geo.com

GAMMA-RES-SP
URANIUM ENERGY CORP.
P1-07-3-4

COMPANY	URANIUM ENERGY CORPORATION	OTHER SERVICES: NONE
WELL	P1-07-3-4	
FIELD	WEESATCH	
COUNTY	GOLIAD	
STATE	TX	
LOCATION	NA	
SECTION	NA	
TOWNSHIP	NA	
RANGE	NA	
API NO.	NA	
UNIQUE WELL ID.	NA	
PERMANENT DATUM	GL	ELEVATION KB NA
LOG MEASURED FROM	GL	ELEVATION DF NA
DRL MEASURED FROM	GL	ELEVATION GL NA
DATE	12/21/06	
DEPTH DRILLER	390	
BIT SIZE	5.25"	
LOG TOP	3.90	
LOG BOTTOM	401.20	
CASING OD	NA	
CASING BOTTOM	NA	
CASING TYPE	NA	
BOREHOLE FLUID	WATER	
RM TEMPERATURE	NA	
MUD RES	NA	
MUD WEIGHT	N/A	
WITNESSED BY	MIKE O'LEARY	
RECORDED BY	JOE WREN	
REMARKS 1	DRILLER DARRELL BODY	
REMARKS 2	THANK YOU FOR USING CENTURY GEO	

ALL SERVICES PROVIDED SUBJECT TO STANDARD TERMS AND CONDITIONS

Geophysical Log for Location P1-07-3-4

Prepared For:

Uranium Energy Corp

DRAWN BY: Weegar-Eide & Associates, LLC	DATE: 7/26/07
DRAWING NO: Log P1-07-3-4.cdr	SCALE: As Indicated on Log

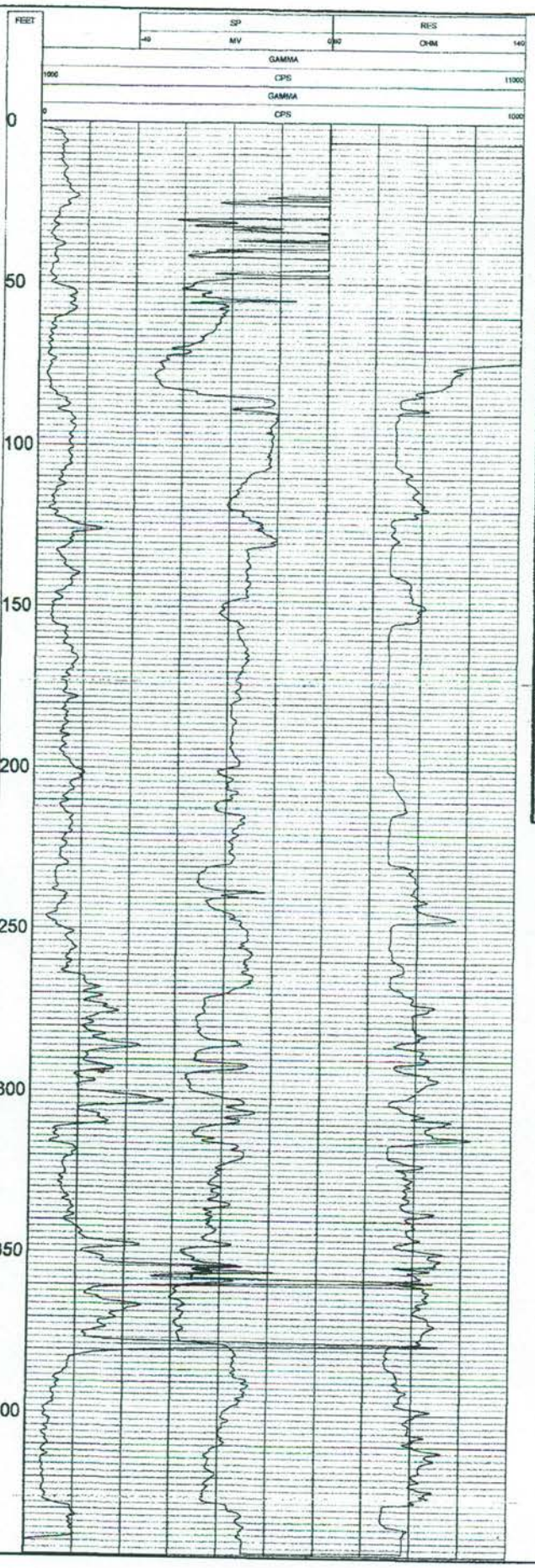

Century GEOPHYSICAL CORP.

century-geo.com

GAMMA-RES-SP
URANIUM ENERGY CORP.
P1-07-4

COMPANY	URANIUM ENERGY CORPORATION	OTHER SERVICES: NONE
WELL	P1-07-4	
FIELD	WEESATCH	
COUNTY	GOLIAD	
STATE	TX	
LOCATION	NA	
SECTION	NA	
TOWNSHIP	NA	
RANGE	NA	
API NO.	NA	
UNIQUE WELL ID.	NA	
PERMANENT DATUM	GL	ELEVATION KB NA
LOG MEASURED FROM	GL	ELEVATION DF NA
DRL MEASURED FROM	GL	ELEVATION GL NA
DATE	09/21/06	
DEPTH DRILLER	440	
BIT SIZE	5 5/8"	
LOG TOP	2.00	
LOG BOTTOM	443.90	
CASING OD	NA	
CASING BOTTOM	NA	
CASING TYPE	NA	
BOREHOLE FLUID	WATER	
RM TEMPERATURE	NA	
MUD RES	NA	
MUD WEIGHT	N/A	
WITNESSED BY	JON POLLOCK	
RECORDED BY	JOE WREN	
REMARKS 1		
REMARKS 2	THANK YOU FOR USING CENTURY GEO	

ALL SERVICES PROVIDED SUBJECT TO STANDARD TERMS AND CONDITIONS

Geophysical Log for Location P1-07-4

Prepared For:

Uranium Energy Corp

DRAWN BY:	DATE:
Weegar-Eide & Associates, LLC	7/26/07
DRAWING NO:	SCALE:
Log P1-07-4.cdr	As Indicated on Log

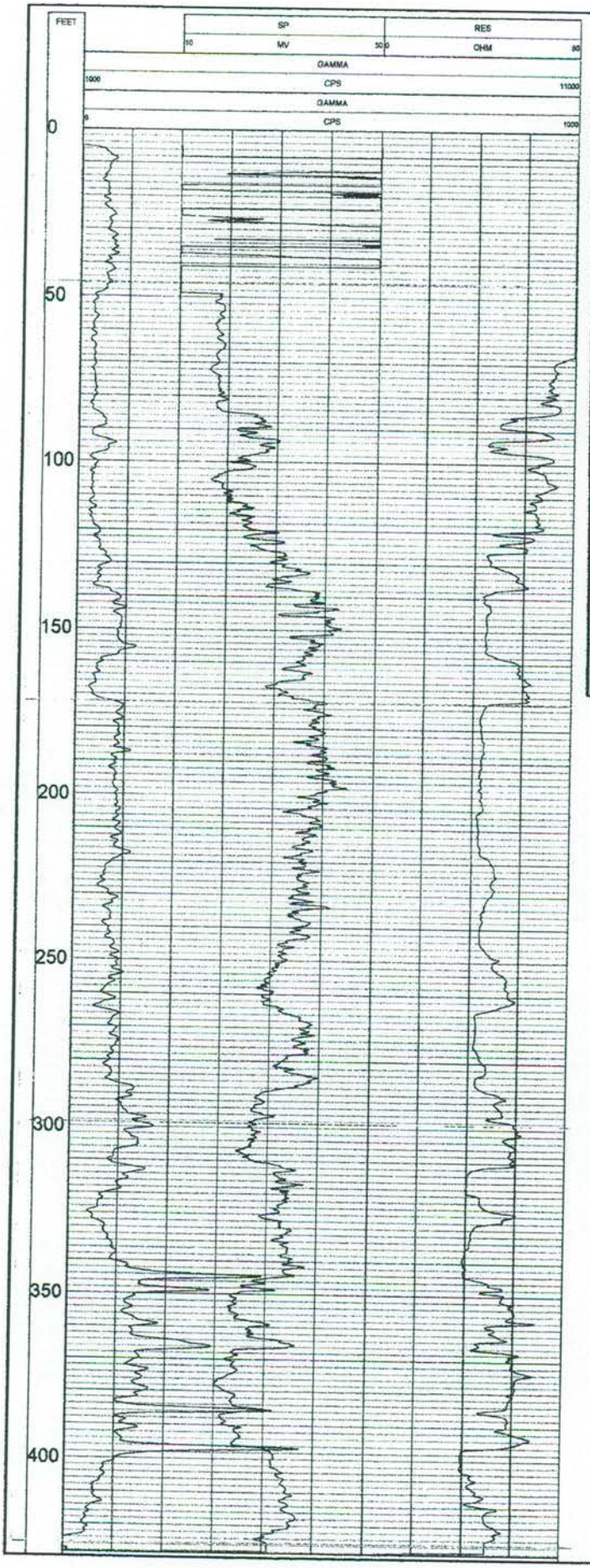

Century GEOPHYSICAL CORP.

century-geo.com

GAMMA-RES-SP
URANIUM ENERGY CORP.
P1-07-2-8

COMPANY	:URANIUM ENERGY CORPORATION	OTHER SERVICES: NONE
WELL	:P1-07-2-8	
FIELD	:WEESATCH	
COUNTY	:GOLIAD	
STATE	:TX	
LOCATION	:NA	
SECTION	:NA	
TOWNSHIP	:NA	
RANGE	:NA	
API NO.	:NA	
UNIQUE WELL ID	:NA	
PERMANENT DATUM	:GL	ELEVATION KB :NA
LOG MEASURED FROM	:GL	ELEVATION DF :NA
DRL MEASURED FROM	:GL	ELEVATION GL :NA
DATE	:10/05/06	
DEPTH DRILLER	:420	
BIT SIZE	:5 5/8"	
LOG TOP	:5.10	
LOG BOTTOM	:428.30	
CASING OD	:NA	
CASING BOTTOM	:NA	
CASING TYPE	:NA	
BOREHOLE FLUID	:WATER	
RM TEMPERATURE	:NA	
MUD RES	:NA	
MUD WEIGHT	:N/A	
WITNESSED BY	:JON POLLOCK	
RECORDED BY	:JOE WREN	
REMARKS 1	:	
REMARKS 2	:THANK YOU FOR USING CENTURY GEO	

ALL SERVICES PROVIDED SUBJECT TO STANDARD TERMS AND CONDITIONS

Geophysical Log for Location P1-07-2-8

Prepared For:

Uranium Energy Corp

DRAWN BY:	DATE:
Weeger-Elds & Associates, LLC	7/26/07
DRAWING NO:	SCALE:
Log P1-07-2-8.cdr	As Indicated on Log

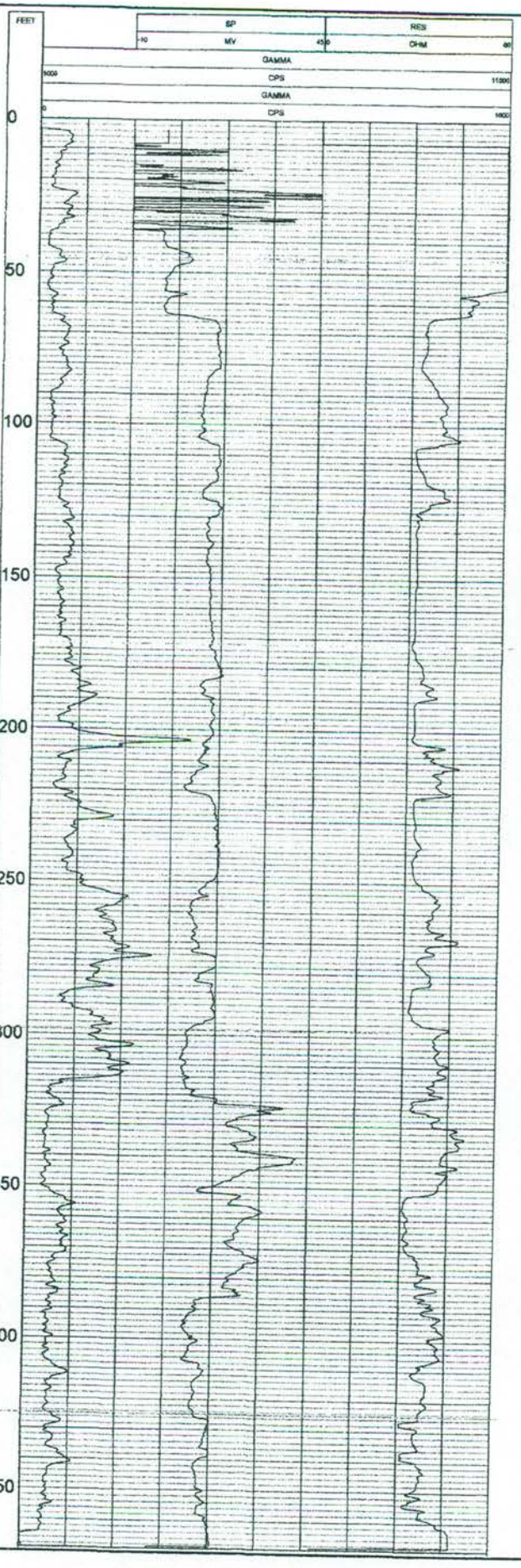

Century GEOPHYSICAL CORP.

century-geo.com

GAMMA-RES-SP
URANIUM ENERGY CORP.
P1-07-8-8

COMPANY	URANIUM ENERGY CORPORATION	OTHER SERVICES: NONE
WELL	P1-07-8-8	
FIELD	WEESATCH	
COUNTY	GOLIAD	
STATE	TX	
LOCATION	NA	
SECTION	NA	
TOWNSHIP	NA	
RANGE	NA	
API NO.	NA	
UNIQUE WELL ID.	NA	
PERMANENT DATUM	GL	ELEVATION KB NA
LOG MEASURED FROM	GL	ELEVATION DF NA
DRL MEASURED FROM	GL	ELEVATION GL NA
DATE	10/05/06	
DEPTH DRILLER	460	
BIT SIZE	5 5/8"	
LOG TOP	3.50	
LOG BOTTOM	459.10	
CASING OD	NA	
CASING BOTTOM	NA	
CASING TYPE	NA	
BOREHOLE FLUID	WATER	
RM TEMPERATURE	NA	
MUD RES	NA	
MUD WEIGHT	N/A	
WITNESSED BY	JON POLLOCK	
RECORDED BY	JOE WREN	
REMARKS 1		
REMARKS 2	THANK YOU FOR USING CENTURY GEO	

ALL SERVICES PROVIDED SUBJECT TO STANDARD TERMS AND CONDITIONS

Geophysical Log for Location P1-07-8-8

Prepared For:

Uranium Energy Corp

DRAWN BY: Weegar-Eide & Associates, LLC	DATE: 7/26/07
DRAWING NO: Log P1-07-8-8.cdr	SCALE: As Indicated on Log