Appendix D

Cross-section Logs



30892-3

Tep-Log, Inc.

P. O. BOX 6 ALICE, TEXAS 78332

PHONES: 512 - 664-9936 Alice

512 - 882-2152 Corpus Christi

TLC 603 REV.

COMPANY MOORE ENERGY CORP.

PROPERTY

AREA WEBER

COUNTY GOLIAD

STATE TEXAS

DATE 3-22-83

HOLE NO. 30892-3

LOCATION/CO-ORDINATES

Ele: 230'

SEC. TWP. RGE.

EQUIPMENT DATA

PROBE NO. SPB-01

K FACTOR 2.66 X 10 -5

DEAD TIME — MICRO SEC.

WATER FACTOR 1.129

CALIBRATOR VALUE 5000 CPS

SOURCE NO.

TRUCK NO. 44

OPERATOR CARSON BLEVINS

GAMMA RAY		SELF POTENTIAL	
SCALE	50 Cps/In.	SCALE	10 Mv./In.
T. C. 1 Sec.	Logging Speed 30 Ft./Min.		30 Ft./Min.
FROM	685 Ft.	FROM	686 Ft.
TO	0 Ft.	TO	9 Ft.
TOTAL	686	TOTAL	676

RERUNS		DENSITY	
SCALE	Cps/In.	SCALE	Cps/In.
T. C. Sec.	Logging Speed Ft./Min.	T. C. Sec.	Logging Speed Ft./Min.
FROM	Ft.	FROM	Ft.
TO	Ft.	TO	Ft.
TOTAL		TOTAL	
SCALE	Cps/In.	SCALE	Cps/In.
T. C. Sec.	Logging Speed Ft./Min.	T. C. Sec.	Logging Speed Ft./Min.
FROM	Ft.	FROM	Ft.
TO	Ft.	TO	Ft.
TOTAL		TOTAL	

DEPTH	RESISTANCE	
SCALE 1" = 30 Ft.	SCALE	15 Ohms/In.
FROM 686		30 Ft./Min.
TO G.L.	FROM 686 Ft.	
SCALE 1" = Ft.	TO 9 Ft.	
FROM	TOTAL 676	
TO	SCALE Ohms/In.	
		Logging Speed Ft./Min.
	FROM Ft.	
	TO Ft.	
	TOTAL	

HOLE DATA

DEPTH - DRILLER 685'

DEPTH - LOGGER 686'

BIT SIZE 7 1/8

FLUID IN HOLE H2O

FLUID LEVEL 9'

CASING —

LOG MEASURED FROM G.L.

DRILLING MEASURED FROM G.L.

PERMANENT DATUM G. L. / K. B.

REMARKS DRILLER - MARK

Geophysical Log for Location 30892-3

Prepared For:

Uranium Energy Corp

DRAWN BY:	DATE:
Weegar-Eide & Associates, LLC	7/24/07
DRAWING NO:	SCALE:
Log 30892-3.cdr	As Indicated on Log



30892-28

Tep-Log, Inc.

P. O. BOX 6 ALICE, TEXAS 78332

PHONES: 512 - 664-9936 Alice

512 - 882-2152 Corpus Christi

TLC 403 REV.

COMPANY MOORE ENERGY CORP.

PROPERTY _____ AREA WESER

COUNTY GOLIAD STATE TEXAS

DATE 8-9-83

HOLE NO. 30892-28

LOCATION/CO-ORDINATES

Elc: 216'

SEC. _____ TWP. _____ RGE _____

GAMMA RAY	SELF POTENTIAL
SCALE 50 Cps/in.	SCALE 10 Mv./in.
T. C. 1 Sec. Lossless Speed 30 Ft./Min.	30 Ft./Min.
FROM 608 Ft.	FROM 609 Ft.
TO 0 Ft.	TO 0 Ft.
TOTAL 608	TOTAL 609

RERUNS	DENSITY
SCALE Cps/in.	SCALE Cps/in.
T. C. Sec. Lossless Speed Ft./Min.	T. C. Sec. Lossless Speed Ft./Min.
FROM Ft.	FROM Ft.
TO Ft.	TO Ft.
TOTAL	TOTAL
SCALE Cps/in.	SCALE Cps/in.
T. C. Sec. Lossless Speed Ft./Min.	T. C. Sec. Lossless Speed Ft./Min.
FROM Ft.	FROM Ft.
TO Ft.	TO Ft.
TOTAL	TOTAL

DEPTH	RESISTANCE
SCALE 1" = 10 Ft.	SCALE 10 Ohms/in.
	30 Ft./Min.
FROM 609	FROM 609 Ft.
TO G.L.	TO 0 Ft.
	TOTAL 609
SCALE 1" = Ft.	SCALE Ohms/in.
	Lossless Speed Ft./Min.
FROM	FROM Ft.
TO	TO Ft.
	TOTAL

EQUIPMENT DATA

PROBE NO. SPB-01

K FACTOR 8x66 X 10^{-5}

DEAD TIME — MICRO SEC.

WATER FACTOR 1.143

CALIBRATOR VALUE 5000 CPS

SOURCE NO. _____

TRUCK NO. 414

OPERATOR CARSON BLEVINS

HOLE DATA

DEPTH - DRILLER	600'
DEPTH - LOGGER	609
BIT SIZE	5 1/2"
FLUID IN HOLE	H_2O
FLUID LEVEL	0'
CASING	—
LOG MEASURED FROM	G.L.
DRILLING MEASURED FROM	G.L.
PERMANENT DATUM	G. L. / K. R.

REMARKS DRILLER-MARK

Geophysical Log for Location 30892-28

Prepared For:

Uranium Energy Corp

DRAWN BY:	DATE:
Weegar-Eide & Associates, LLC	7/23/07
DRAWING NO:	SCALE:
Log 30892-28.cdr	Scale Indicated on Log

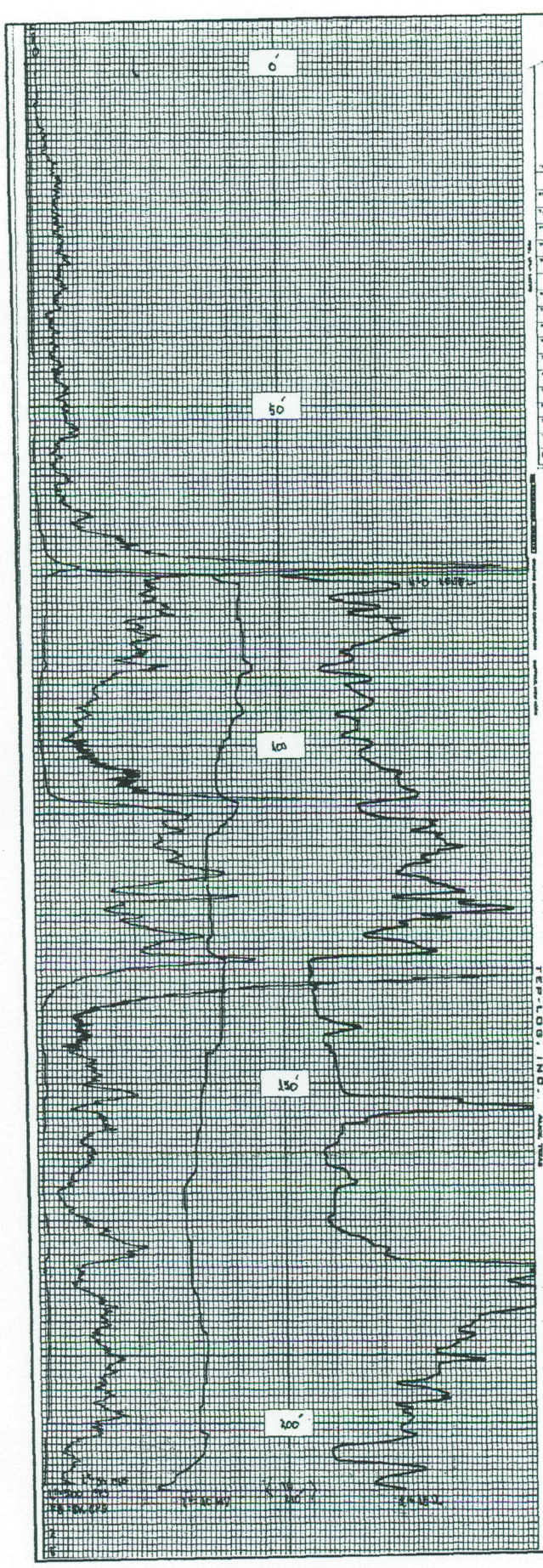

30892-36

Tep-Log, Inc.

P. O. BOX 6 ALICE, TEXAS 78332

PHONES: 512 - 664-9936 Alice

512 - 882-2152 Corpus Christi

COMPANY MOORE ENERGY CORP.

PROPERTY _____ AREA WEBER

COUNTY GOLIAD STATE TEXAS

DATE 8-25-83

HOLE NO. 30892-36

LOCATION/CO-ORDINATES _____

Ele: 252'

SEC. _____ TWP. _____ RGE. _____

EQUIPMENT DATA

PROBE NO. SPR-01

K FACTOR 3 mins X 10^-5

DEAD TIME — MICRO SEC.

WATER FACTOR 1.124

CALIBRATOR VALUE 5000 CPS

SOURCE NO. _____

TRUCK NO. 414

OPERATOR CARSON BLEVINS

GAMMA RAY	SELF POTENTIAL
SCALE 50 cps/in	SCALE 10 mv/in
T. C. 1 sec. Location drift 30 ft./min.	30 ft./min.
FROM 209 ft.	FROM 210 ft.
TO 0 ft.	TO 75 ft.
TOTAL 209	TOTAL 135

RERUNS	DENSITY
SCALE 500 cps/in	SCALE cps/in
T. C. 1 sec. Location drift 5 ft./min.	T. C. sec. Location drift ft./min.
FROM 209 ft.	FROM ft.
TO 0 ft.	TO ft.
TOTAL 209	TOTAL
SCALE cps/in	SCALE cps/in
T. C. sec. Location drift ft./min.	T. C. sec. Location drift ft./min.
FROM ft.	FROM ft.
TO ft.	TO ft.
TOTAL	TOTAL

DEPTH	RESISTANCE
SCALE 1" = 50 ft.	SCALE 15 ohms/in.
FROM 210	30 ft./min.
TO G.L.	FROM 210 ft.
SCALE 1" = ___ ft.	TO 75 ft.
FROM	TOTAL 135
TO	SCALE ohms/in.
	Location drift ft./min.
	FROM ft.
	TO ft.
	TOTAL

HOLE DATA

DEPTH - DRILLER	210'
DEPTH - LOGGER	210'
BIT SIZE	5"
FLUID IN HOLE	H2O
FLUID LEVEL	75'
CASING	—
LOG MEASURED FROM	G.L.
DRILLING MEASURED FROM	G.L.
PERMANENT DATUM	G.L. / K.B.

REMARKS DRILLER: Hawk

Geophysical Log for Location 32201-36

Prepared For:

Uranium Energy Corp

DRAWN BY:	DATE:
Weegar-Eide & Associates, LLC	7/24/07
DRAWING NO:	SCALE:
Log 32201-36.cdr	As Indicated on Log

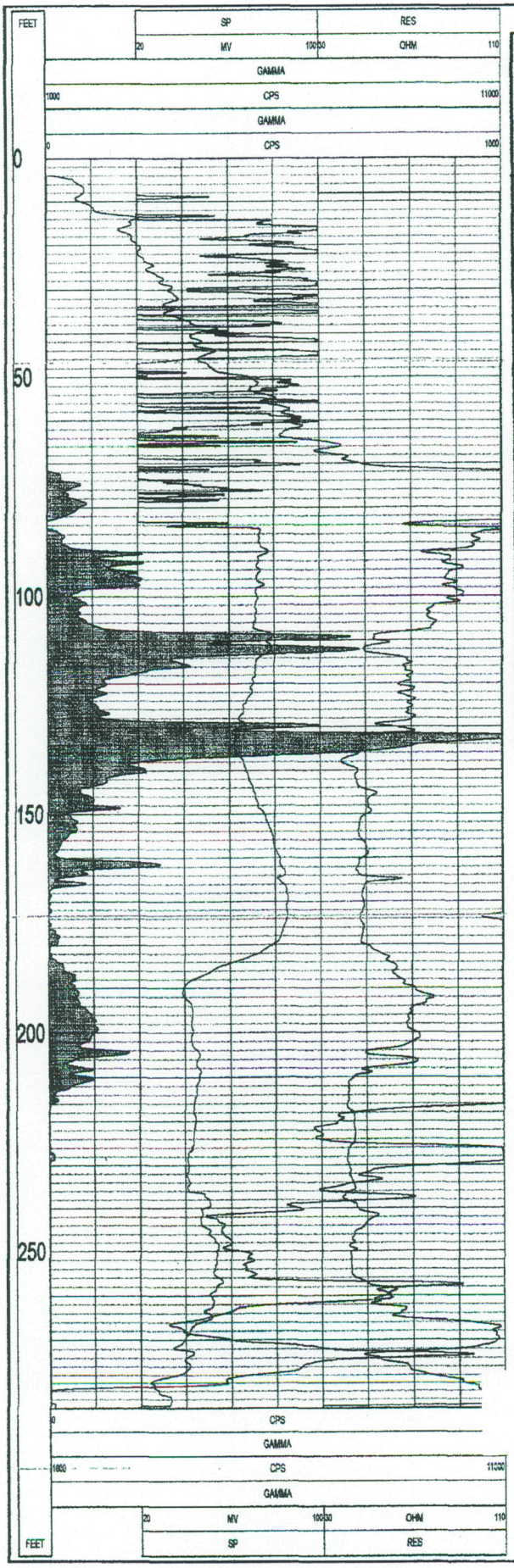

Century GEOPHYSICAL CORP.

century-geo.com

GAMMA-RES-SP
URANIUM ENERGY CORP.
30892-99

COMPANY	:URANIUM ENERGY CORPORATION	OTHER SERVICES:
WELL	:30892-99	NONE
FIELD	:WEESATCH	
COUNTY	:GOLIAD	
STATE	:TX	
LOCATION	:NA	
SECTION	:NA	
TOWNSHIP	:NA	
RANGE	:NA	
API NO.	:NA	
UNIQUE WELL ID.	:NA	
PERMANENT DATUM	:GL	ELEVATION KB :NA
LOG MEASURED FROM	:GL	ELEVATION DF :NA
DRL MEASURED FROM	:GL	ELEVATION GL :NA
DATE	:10/31/06	
DEPTH DRILLER	:300	
BIT SIZE	:8 1/8"	
LOG TOP	:3.90	
LOG BOTTOM	:285.90	
CASING OD	:NA	
CASING BOTTOM	:NA	
CASING TYPE	:NA	
BOREHOLE FLUID	:WATER	
RM TEMPERATURE	:NA	
MUD RES	:NA	
MUD WEIGHT	:N/A	
WITNESSED BY	:MIKE O'LEARY	
RECORDED BY	:JOE WREN	
REMARKS 1	:	
REMARKS 2	:THANK YOU FOR USING CENTURY GEO	

ALL SERVICES PROVIDED SUBJECT TO STANDARD TERMS AND CONDITIONS

Geophysical Log for Location 30892-99

Prepared For:

Uranium Energy Corp

DRAWN BY: Weegar-Eide & Associates, LLC	DATE: 7/24/07
DRAWING NO: Log 30892-99.cdr	SCALE: As Indicated on Log

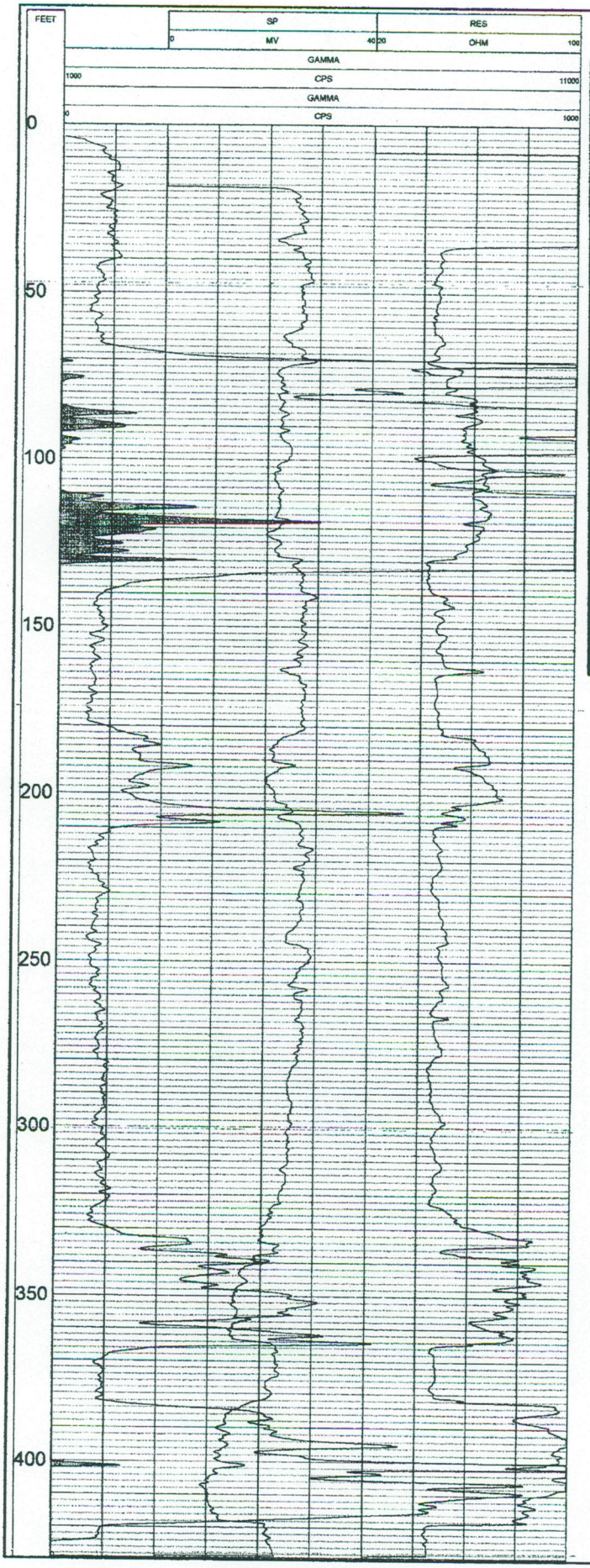

Century GEOPHYSICAL CORP.

century-geo.com

GAMMA-RES-SP
URANIUM ENERGY CORP.
30892-104

COMPANY	:URANIUM ENERGY CORPORATION	OTHER SERVICES: NONE
WELL	:30892-104	
FIELD	:WEESATCH	
COUNTY	:GOLIAD	
STATE	:TX	
LOCATION	:NA	
SECTION	:NA	
TOWNSHIP	:NA	
RANGE	:NA	
API NO.	:NA	
UNIQUE WELL ID.	:NA	
PERMANENT DATUM	:GL	ELEVATION KB :NA
LOG MEASURED FROM	:GL	ELEVATION DF :NA
DRL MEASURED FROM	:GL	ELEVATION GL :NA
DATE	:10/25/06	
DEPTH DRILLER	:425	
BIT SIZE	:5 5/8"	
LOG TOP	:3.90	
LOG BOTTOM	:429.00	
CASING OD	:NA	
CASING BOTTOM	:NA	
CASING TYPE	:NA	
BOREHOLE FLUID	:WATER	
RM TEMPERATURE	:NA	
MUD RES	:NA	
MUD WEIGHT	:NA	
WITNESSED BY	:JON POLLOCK	
RECORDED BY	:JOE WREN	
REMARKS 1	:	
REMARKS 2	:THANK YOU FOR USING CENTURY GEO	

ALL SERVICES PROVIDED SUBJECT TO STANDARD TERMS AND CONDITIONS

Geophysical Log for Location 30892-104

Prepared For:

Uranium Energy Corp

DRAWN BY: Weeger-Elde & Associates, LLC	DATE: 7/24/07
DRAWING NO: Log 30892-104.cdr	SCALE: As Indicated on Log

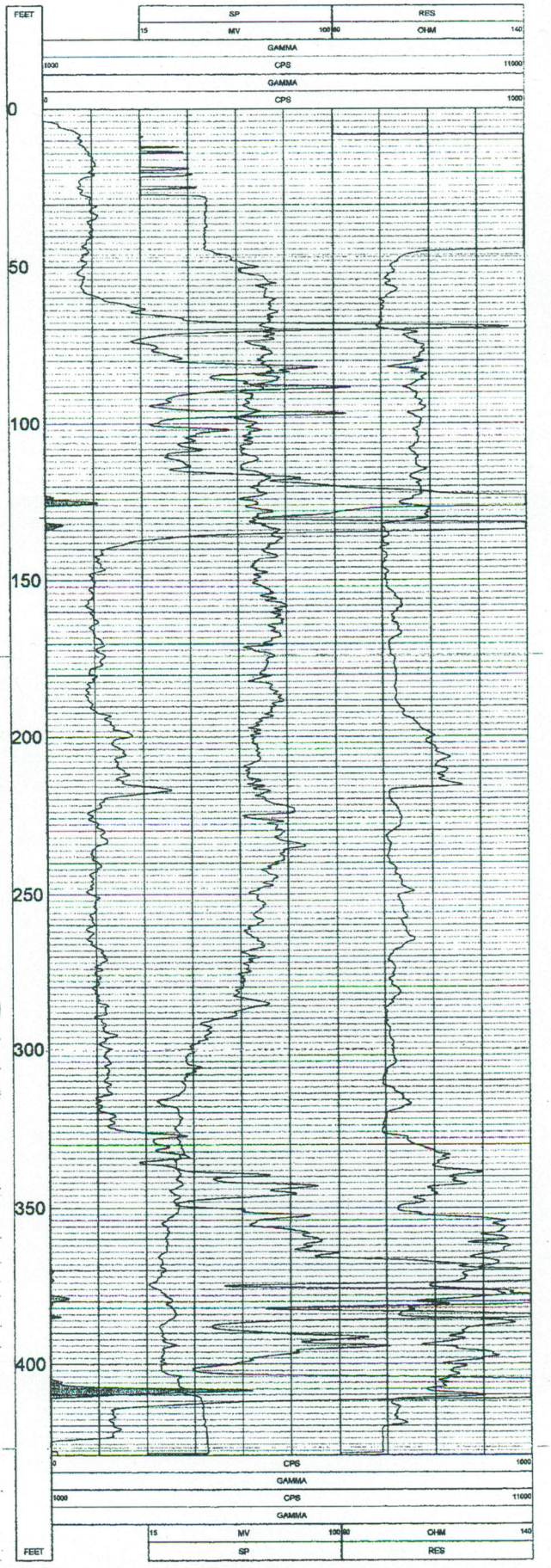

Century GEOPHYSICAL CORP.

century-geo.com

GAMMA-RES-SP
URANIUM ENERGY CORP.
30892-115

COMPANY	URANIUM ENERGY CORPORATION	OTHER SERVICES: NONE
WELL	30892-115	
FIELD	WEESATCH	
COUNTY	GOLIAD	
STATE	TX	
LOCATION	NA	
SECTION	NA	
TOWNSHIP	NA	
RANGE	NA	
API NO.	NA	
UNIQUE WELL ID.	NA	
PERMANENT DATUM	GL	ELEVATION KB NA
LOG MEASURED FROM	GL	ELEVATION DF NA
DRL MEASURED FROM	GL	ELEVATION GL NA
DATE	11/06/06	
DEPTH DRILLER	430	
BIT SIZE	6 3/4"	
LOG TOP	3.60	
LOG BOTTOM	429.30	
CASING OD	NA	
CASING BOTTOM	NA	
CASING TYPE	NA	
BOREHOLE FLUID	WATER	
RM TEMPERATURE	NA	
MUD RES	NA	
MUD WEIGHT	NA	
WITNESSED BY	MIKE O'LEARY	
RECORDED BY	JOE WREN	
REMARKS 1	.	
REMARKS 2	THANK YOU FOR USING CENTURY GEO	

ALL SERVICES PROVIDED SUBJECT TO STANDARD TERMS AND CONDITIONS

Geophysical Log for Location 30892-115

Prepared For:

Uranium Energy Corp

DRAWN BY: Weegar-Eide & Associates, LLC	DATE: 7/24/07
DRAWING NO: Log 30892-115.cdr	SCALE: As Indicated on Log

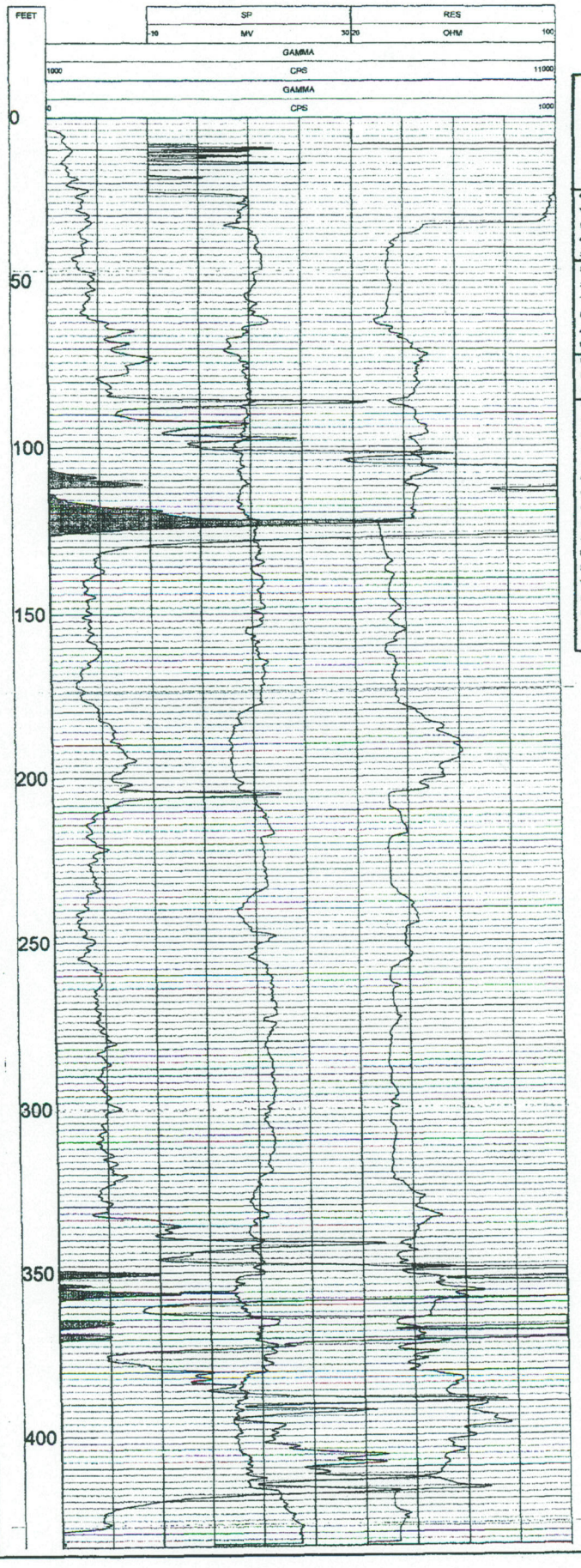

Century GEOPHYSICAL CORP.

century-geo.com

GAMMA-RES-SP
URANIUM ENERGY CORP.
30892-119

COMPANY	URANIUM ENERGY CORPORATION	OTHER SERVICES: NONE
WELL	30892-119	
FIELD	WEESATCH	
COUNTY	GOLIAD	
STATE	TX	
LOCATION	NA	
SECTION	NA	
TOWNSHIP	NA	
RANGE	NA	
API NO.	NA	
UNIQUE WELL ID.	NA	
PERMANENT DATUM	GL	ELEVATION KB NA
LOG MEASURED FROM	GL	ELEVATION DF NA
DRL MEASURED FROM	GL	ELEVATION GL NA
DATE	10/27/06	
DEPTH DRILLER	430	
BIT SIZE	5 5/8"	
LOG TOP	3.90	
LOG BOTTOM	433.60	
CASING OD	NA	
CASING BOTTOM	NA	
CASING TYPE	NA	
BOREHOLE FLUID	WATER	
RM TEMPERATURE	NA	
MUD RES	NA	
MUD WEIGHT	NA	
WITNESSED BY	JON POLLOCK	
RECORDED BY	JOE WREN	
REMARKS 1		
REMARKS 2	THANK YOU FOR USING CENTURY GEO	

ALL SERVICES PROVIDED SUBJECT TO STANDARD TERMS AND CONDITIONS

Geophysical Log for Location 30892-119

Prepared For:

Uranium Energy Corp

DRAWN BY: Weegar-Eide & Associates, LLC	DATE: 7/24/07
DRAWING NO: Log 30892-119.cdr	SCALE: As Indicated on Log

Century WIRELINE SERVICES

GAMMA-SP-RES

30892-124

COMPANY	:URANIUM ENERGY CORP.
WELL	:30892-124
FIELD	:WESERIANDER
COUNTY	:GOLIAD
STATE	:TEXAS

OTHER SERVICES:
N/A
N/A
N/A

LOCATION	:
SECTION	:N/A
TOWNSHIP	:N/A
RANGE	:N/A
API NO.	:
UNIQUE WELL ID.	:

PERMANENT DATUM	:GL	ELEVATION KB	:N/A
LOG MEASURED FROM	:GL	ELEVATION DF	:N/A
DRL MEASURED FROM	:GL	ELEVATION GL	:N/A

DATE	:01/11/08
DEPTH DRILLER	:150
BIT SIZE	:4.75
LOG TOP	:-4.90
LOG BOTTOM	:150.20
CASING OD	:N/A
CASING BOTTOM	:N/A
CASING TYPE	:N/A
BOREHOLE FLUID	:WATER
RM TEMPERATURE	:0
MUD RES	:0
MUD WEIGHT	:
WITNESSED BY	:J. POLLOCK
RECORDED BY	:B. MATAS
REMARKS 1	:
REMARKS 2	:PETE MHC

ALL SERVICES PROVIDED SUBJECT TO STANDARD TERMS AND CONDITIONS

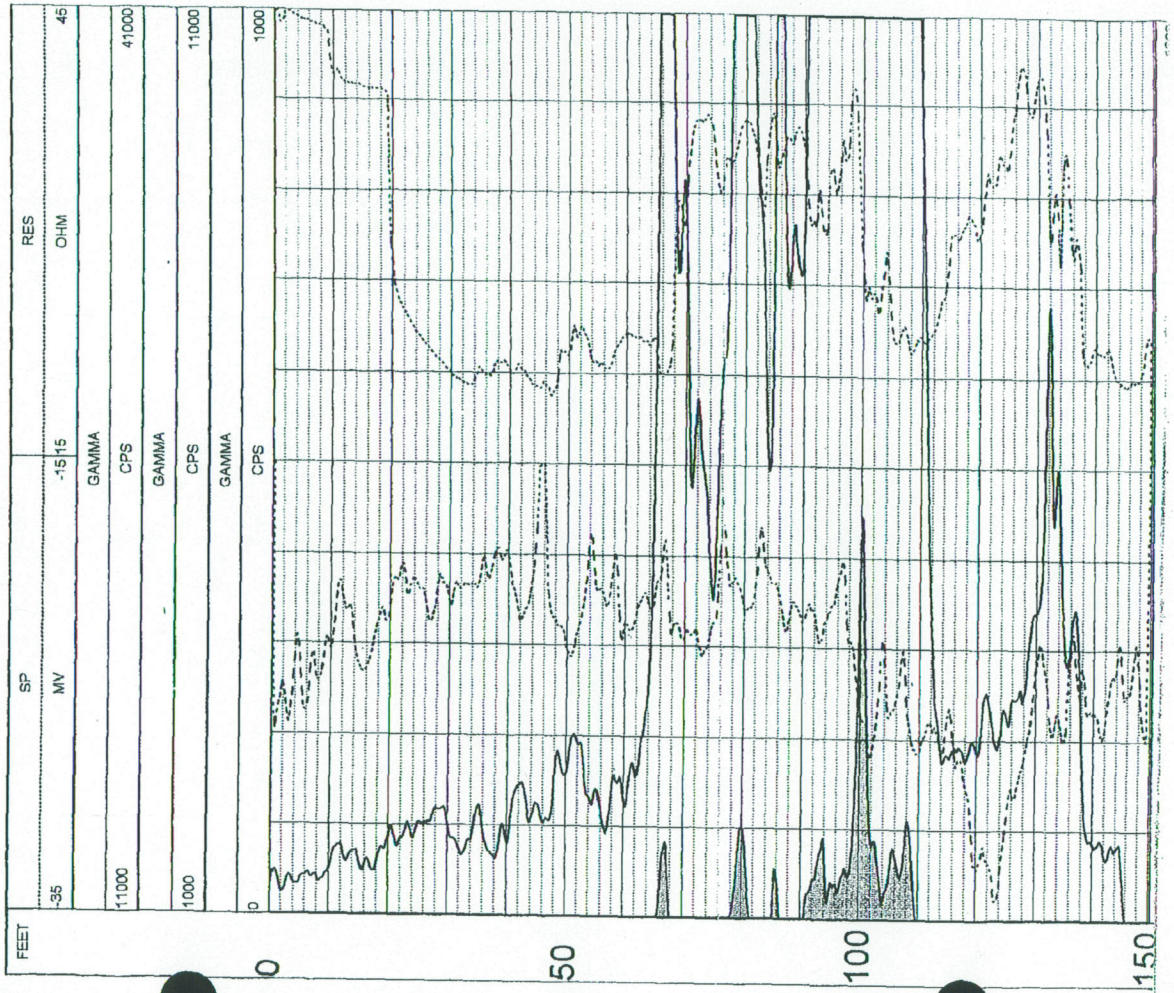

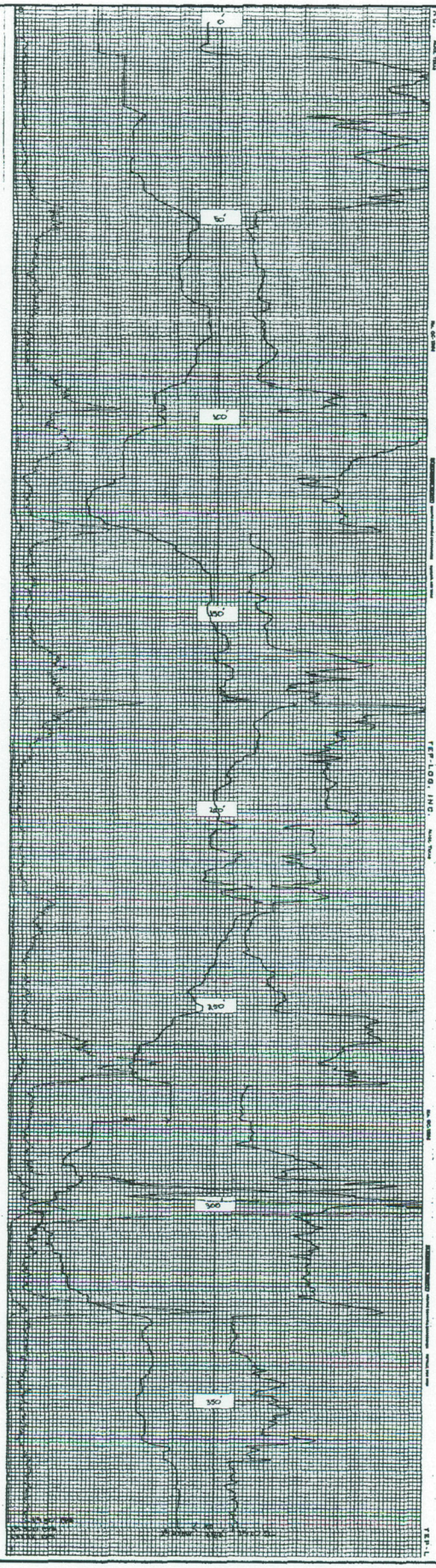

32201-1

Tep-Log, Inc.

P. O. BOX 6 ALICE, TEXAS 78332

PHONES: 512 - 664-9936 Alice

512 - 882-2152 Corpus Christi

TLC 803 ACF

COMPANY MOORE ENERGY CORP.

PROPERTY _____ AREA WESER

COUNTY GOLIAD STATE TEXAS

DATE 2-29-84

HOLE NO. 32201-1

LOCATION/CO-ORDINATES

0'-290-5 1/8" 1.129

290'-TD-5" 1.124

SEC. _____ TWP. _____ RGE. _____

EQUIPMENT DATA

PROBE NO. A14-18

K FACTOR 2.49 X 10^-5

DEAD TIME — MICRO SEC.

WATER FACTOR 1.129

CALIBRATOR VALUE 5000 CPS

SOURCE NO. _____

TRUCK NO. 414

OPERATOR CARSON BLEVINS

GAMMA RAY	SELF POTENTIAL
SCALE 50 Cps/In.	SCALE 10 Mv./In.
T. C. 1 Sec. Logging Speed 30 Ft./Min.	30 Ft./Min.
FROM 382 Ft.	FROM 383 Ft.
TO 0 Ft.	TO 0 Ft.
TOTAL 382	TOTAL 383

RERUNS	DENSITY
SCALE 500 Cps/In.	SCALE Cps/In.
T. C. 1 Sec. Logging Speed 3 Ft./Min.	T. C. Sec. Logging Speed Ft./Min.
FROM 382 Ft.	FROM Ft.
TO 0 Ft.	TO Ft.
TOTAL 382	TOTAL
SCALE Cps/In.	SCALE Cps/In.
T. C. Sec. Logging Speed Ft./Min.	T. C. Sec. Logging Speed Ft./Min.
FROM Ft.	FROM Ft.
TO Ft.	TO Ft.
TOTAL	TOTAL

DEPTH	RESISTANCE
SCALE 1" = 10 Ft.	SCALE 20 Ohms/In.
FROM 383	30 Ft./Min.
TO G.L.	FROM 383 Ft.
SCALE 1" = Ft.	TO 0 Ft.
FROM	TOTAL 383
TO	SCALE Ohms/In.
	Logging Speed Ft./Min.
	FROM Ft.
	TO Ft.
	TOTAL

HOLE DATA

DEPTH - DRILLER	380'
DEPTH - LOGGER	383'
BIT SIZE	11 1/8"
FLUID IN HOLE	H2O
FLUID LEVEL	0
CASING	—
LOG MEASURED FROM	G.L.
DRILLING MEASURED FROM	G.L.
PERMANENT DATUM	G. L. / K. S.

REMARKS

DRILLER-MARK

Geophysical Log for Location 32201-1

Prepared For:

Uranium Energy Corp

DRAWN BY:	DATE:
Weegar-Eide & Associates, LLC	7/24/07
DRAWING NO:	SCALE:
Log 32201-1.cdr	As Indicated on Log

Century WIRELINE SERVICES

GAMMA-SP-RES

30892-125

COMPANY	:URANIUM ENERGY CORP.	OTHER SERVICES:	
WELL	:30892-125	N/A	
FIELD	:WESER/ANDER	N/A	
COUNTY	:GOLIAD	N/A	
STATE	:TEXAS		
LOCATION	:		
SECTION	:N/A		
TOWNSHIP	:N/A		
RANGE	:N/A		
API NO.	:		
UNIQUE WELL ID.	:		
PERMANENT DATUM	:GL	ELEVATION KB :N/A	
LOG MEASURED FROM	:GL	ELEVATION DF :N/A	
DRL MEASURED FROM	:GL	ELEVATION GL :N/A	
DATE	:01/15/08		
DEPTH DRILLER	:112		
BIT SIZE	:4.75		
LOG TOP	:-5.20		
LOG BOTTOM	:111.40		
CASING OD	:N/A		
CASING BOTTOM	:N/A		
CASING TYPE	:N/A		
BOREHOLE FLUID	:WATER		
RM TEMPERATURE	:0		
MUD RES	:0		
MUD WEIGHT	:		
WITNESSED BY	:J. POLLOCK		
RECORDED BY	:B. MATAS		
REMARKS 1	:		
REMARKS 2	:PETE MHC		

ALL SERVICES PROVIDED SUBJECT TO STANDARD TERMS AND CONDITIONS

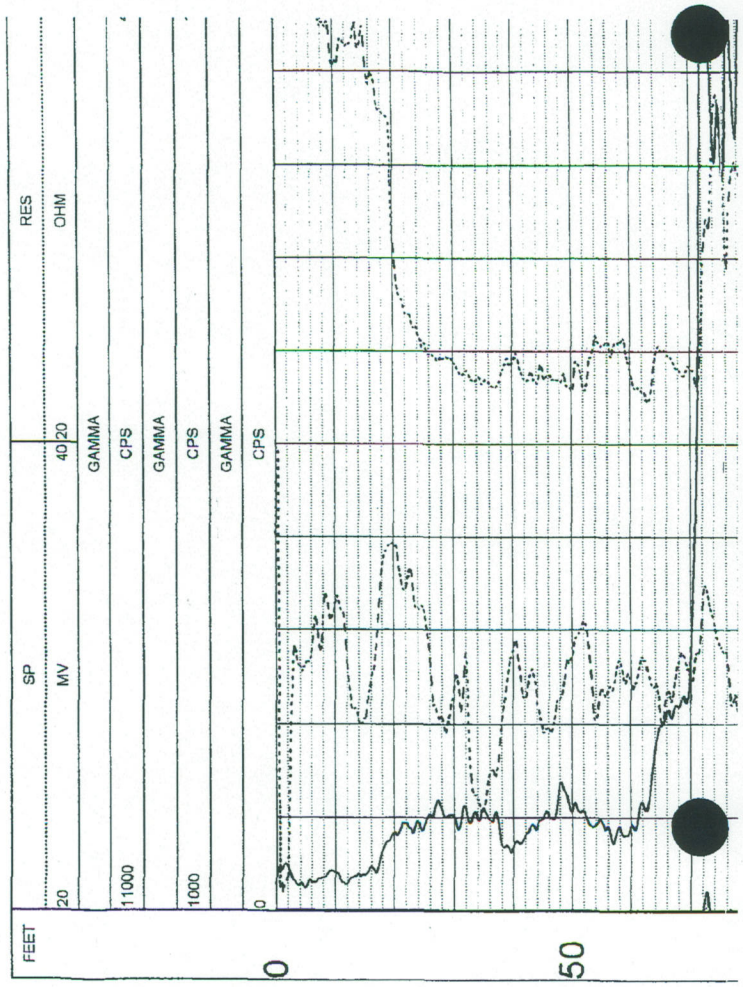

Century WIRELINE SERVICES

GAMMA-SP-RES

30892-126

COMPANY	:URANIUM ENERGY CORP.	OTHER SERVICES:	
WELL	:30892-126	N/A	
FIELD	:WESER/ANDER	N/A	
COUNTY	:GOLIAD	N/A	
STATE	:TEXAS		
LOCATION	:		
SECTION	:N/A		
TOWNSHIP	:N/A		
RANGE	:N/A		
API NO.	:		
UNIQUE WELL ID.	:		
PERMANENT DATUM	:GL	ELEVATION KB :N/A	
LOG MEASURED FROM	:GL	ELEVATION DF :N/A	
DRL MEASURED FROM	:GL	ELEVATION GL :N/A	
DATE	:01/14/08		
DEPTH DRILLER	:110		
BIT SIZE	:4.75		
LOG TOP	:5.40		
LOG BOTTOM	:110.40		
CASING OD	:N/A		
CASING BOTTOM	:N/A		
CASING TYPE	:N/A		
BOREHOLE FLUID	:WATER		
RM TEMPERATURE	:0		
MUD RES	:0		
MUD WEIGHT	:		
WITNESSED BY	:J. POLLOCK		
RECORDED BY	:B. MATAS		
REMARKS 1	:		
REMARKS 2	:PETE MHC		

ALL SERVICES PROVIDED SUBJECT TO STANDARD TERMS AND CONDITIONS

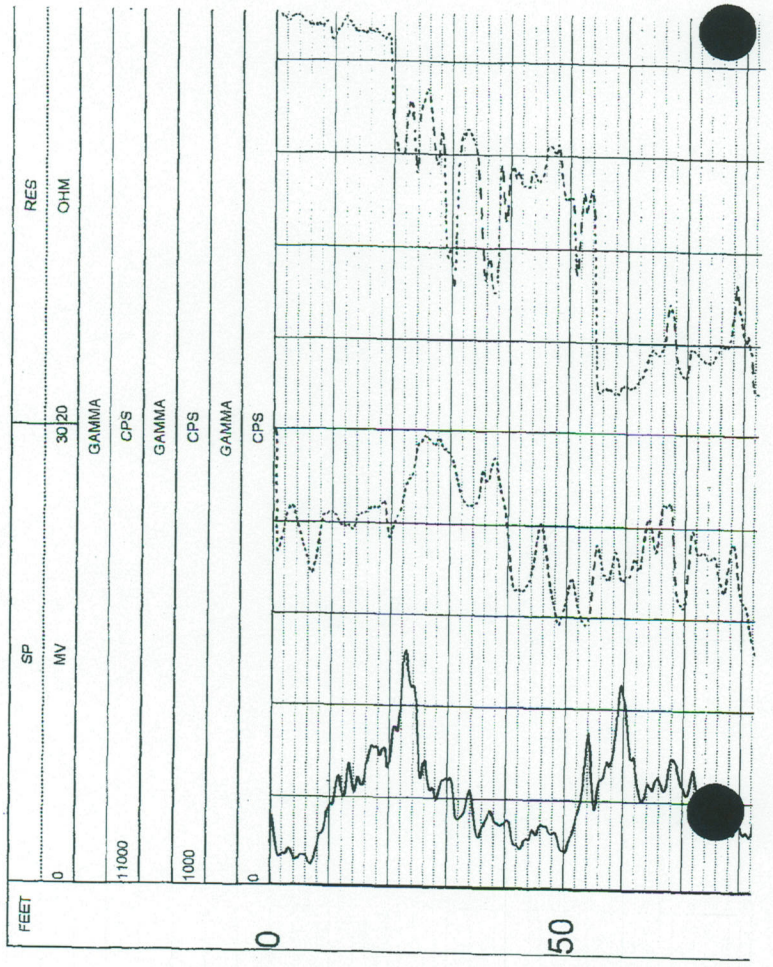

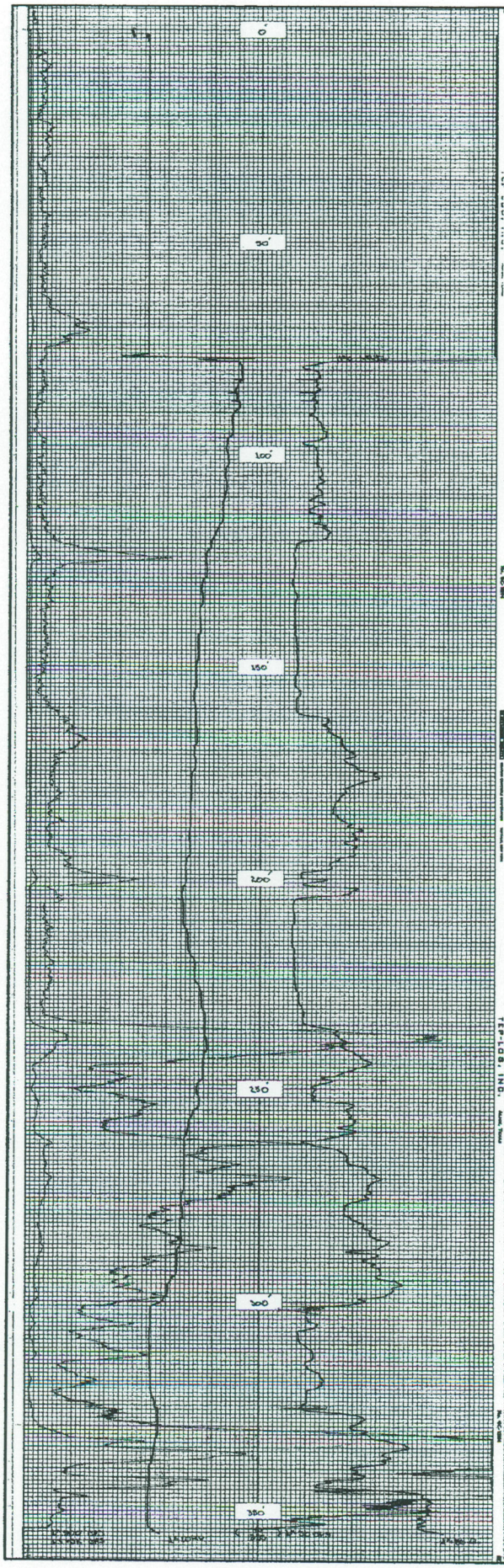

32201-15

Tep-Log, Inc.

P. O. BOX 6 ALICE, TEXAS 78332

PHONES: 512 - 664-9936 Alice

512 - 862-2152 Corpus Christi

COMPANY	MOORE ENERGY CORP.
PROPERTY	
AREA	WEBER
COUNTY	BOWIE
STATE	TEXAS
DATE	3-9-84
HOLE NO.	32201-15
LOCATION/CO-ORDINATES	
SEC.	
TWP.	
RGE.	

GAMMA RAY		SELF POTENTIAL	
SCALE	50 Cps/In.	SCALE	10 Mv./In.
T. C.	1 Sec.	Logging Speed	30 Ft./Min.
FROM	334 Ft.	FROM	355 Ft.
TO	0 Ft.	TO	0 Ft.
TOTAL	334	TOTAL	355

RERUNS		DENSITY	
SCALE	500 Cps/In.	SCALE	Cps/In.
T. C.	1 Sec.	Logging Speed	5 Ft./Min.
FROM	334 Ft.	FROM	Ft.
TO	0 Ft.	TO	Ft.
TOTAL	334	TOTAL	
SCALE	Cps/In.	SCALE	Cps/In.
T. C.	Sec.	Logging Speed	Ft./Min.
FROM	Ft.	FROM	Ft.
TO	Ft.	TO	Ft.
TOTAL		TOTAL	

DEPTH	RESISTANCE	
SCALE 1" = 10 Ft.	SCALE	50 Ohms/In.
FROM 335		90 Ft./Min.
TO G.L.	FROM 335 Ft.	
SCALE 1" = Ft.	TO 0 Ft.	
FROM	TOTAL 335	
TO	SCALE	Ohms/In.
		Logging Speed Ft./Min.
	FROM Ft.	
	TO Ft.	
	TOTAL	

EQUIPMENT DATA	
PROBE NO.	A14-18
K FACTOR	2.49 x 10 - 8
DEAD TIME	— MICRO SEC.
WATER FACTOR	6.129
CALIBRATOR VALUE	3000 CPS
SOURCE NO.	
TRUCK NO.	A14
OPERATOR	CARLOS BLEVINS

HOLE DATA	
DEPTH - DRILLER	350'
DEPTH - LOGGER	355'
BIT SIZE	5 7/8"
FLUID IN HOLE	H2O
FLUID LEVEL	77'
CASING	—
LOG MEASURED FROM	G.L.
DRILLING MEASURED FROM	G.L.
PERMANENT DATUM	G. L. / K. B.

REMARKS: DRILLER WIRE

Geophysical Log for Location 32201-15

Prepared For:

Uranium Energy Corp

DRAWN BY: Weegar-Eide & Associates, LLC	DATE: 7/24/07
DRAWING NO: Log 32201-15.cdr	SCALE: As Indicated on Log

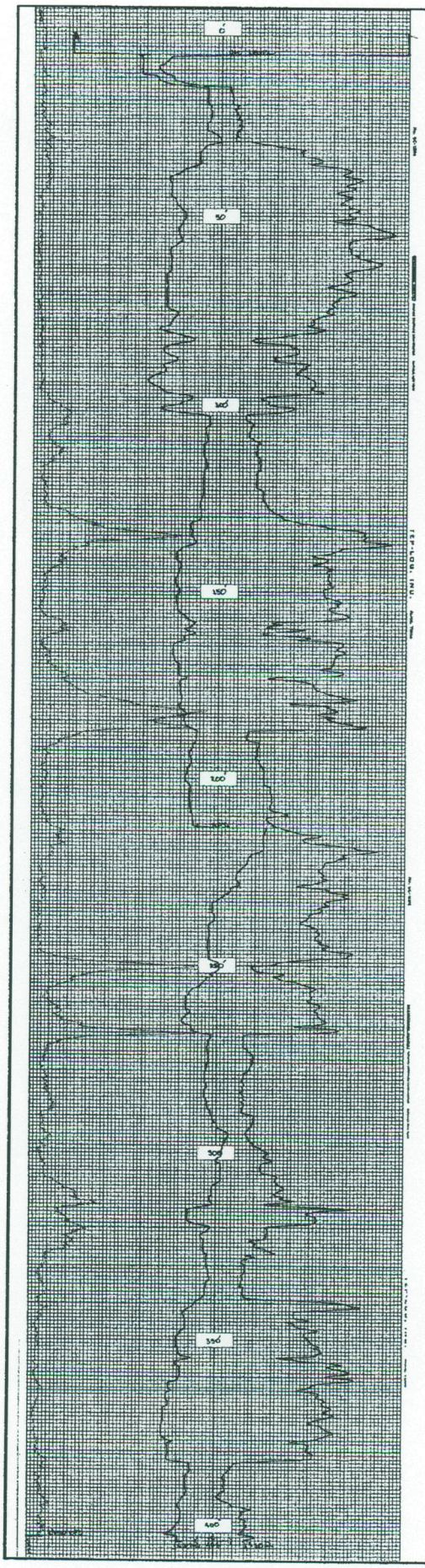

32201-22

Tep-Log, Inc.

P. O. BOX 6 ALICE, TEXAS 78332
PHONES: 512 - 664-9936 Alice
512 - 882-2152 Corpus Christi

TLC 603 REV.

COMPANY MOORE ENERGY CORP.
PROPERTY _____ AREA WEBER
COUNTY GOLIAD STATE TEXAS

DATE 3-9-84
HOLE NO. 32201-22
LOCATION/CO-ORDINATES _____
SEC. _____ TWP. _____ RGE. _____

EQUIPMENT DATA
PROBE NO. A14-18
K FACTOR 2.49 X 10 -5
DEAD TIME — MICRO SEC.
WATER FACTOR 1.143
CALIBRATOR VALUE 5000 CPS
SOURCE NO. _____
TRUCK NO. A14
OPERATOR CARSON BLEVINS

GAMMA RAY	SELF POTENTIAL
SCALE 30 Cps/In.	SCALE 10 Mv./In.
T. C. 1 Sec. Logging Speed 30 Ft./Min.	30 Ft./Min.
FROM 403 Ft.	FROM 404 Ft.
TO 0 Ft.	TO 0 Ft.
TOTAL 403	TOTAL 404

RERUNS	DENSITY
SCALE Cps/In.	SCALE Cps/In.
T. C. Sec. Logging Speed Ft./Min.	T. C. Sec. Logging Speed Ft./Min.
FROM Ft.	FROM Ft.
TO Ft.	TO Ft.
TOTAL	TOTAL
SCALE Cps/In.	SCALE Cps/In.
T. C. Sec. Logging Speed Ft./Min.	T. C. Sec. Logging Speed Ft./Min.
FROM Ft.	FROM Ft.
TO Ft.	TO Ft.
TOTAL	TOTAL

DEPTH	RESISTANCE
SCALE 1" = 10 Ft.	SCALE 10 Ohms/In.
FROM 404	30 Ft./Min.
TO G.L.	FROM 404 Ft.
SCALE 1" = Ft.	TO 0 Ft.
FROM	TOTAL 404
TO	SCALE Ohms/In.
	Logging Speed Ft./Min.
	FROM Ft.
	TO Ft.
	TOTAL

HOLE DATA
DEPTH - DRILLER 405'
DEPTH - LOGGER 404'
BIT SIZE 5 1/2"
FLUID IN HOLE H2O
FLUID LEVEL 7'
CASING —
LOG MEASURED FROM G.L.
DRILLING MEASURED FROM G.L.
PERMANENT DATUM G. L. / K. B.

REMARKS
DRILLER-MARK

Geophysical Log for Location 32201-22

Prepared For:

Uranium Energy Corp

DRAWN BY:	DATE:
Weegar-Eide & Associates, LLC	7/24/07
DRAWING NO:	SCALE:
Log 32201-22.cdr	As Indicated on Log

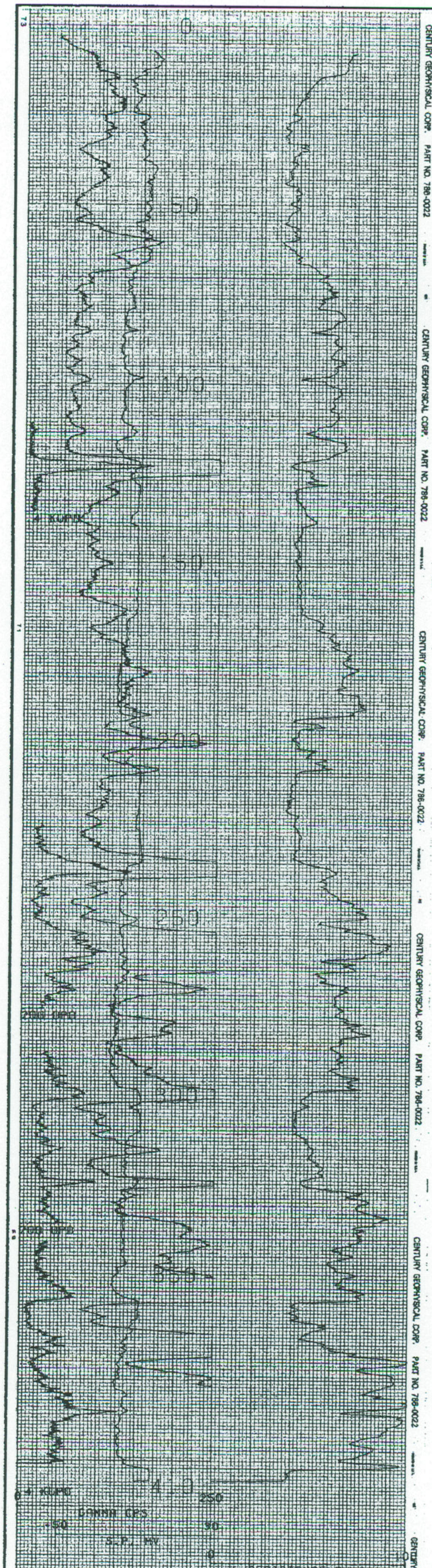

CENTURY GEOPHYSICAL CORPORATION

Tulsa, Oklahoma

BOREHOLE: 32201-25	DATE: 3-21-84
UNIT/OPERATOR: 7913/Chas. W. Smith	FIELD OFFICE: Kenedy Tx

COMPANY: MOORE ENERGY

BOREHOLE: 32201-25

AREA: WESER

COUNTY: GOLIAD

SECTION	TOWNSHIP	ELEVATION	
		STATE	TX
		RANGE	

HOLE DATA

TOTAL DEPTH — DRILLER	410'	BIT SIZE	5.2"
TOTAL DEPTH — LOGGER	410'	CASING — TYPE & SIZE	–
TOTAL FOOTAGE LOGGED	410'	CASING DEPTH	–
LOGGING SPEED	60'/Min	BOREHOLE FLUID	H2O + Quik Gel
REFERENCE LEVEL	G.L.	FLUID RESISTIVITY	– @ °F
PROBE NO.	9050-237	SOFTWARE LEVEL	8.2*A
		SCALE SELECTION	☐ OPERATOR ☑ CLIENT

REMARKS:

EQUIPMENT DATA

PROBE MODEL		[illegible]	[illegible]	[illegible]	[illegible]	
PROBE DIAMETER		[illegible]	[illegible]	[illegible]	[illegible]	
NATURAL GAMMA	DETECTOR TYPE	NaI	NaI	NaI	NaI	
	DETECTOR SIZE	[illegible]	[illegible]	[illegible]	[illegible]	
	STD. K-FACTOR	[illegible]	—	[illegible]	[illegible]	
	STD. DEADTIME	[illegible]	—	[illegible]	[illegible]	
	CALIB. MODEL LOC.		—	G. West		
	CALIB. DATE		—	3-20-84		
	K-FACTOR x10^-4		—	.5311E-0[illegible]		
	DEADTIME μsec		—	.108E-05		
	TEST READING		—			
	WATER FACTOR		—			
	CASING FACTOR		—			
DENSITY	DETECTOR TYPE	—	NaI	—	NaI	
	DETECTOR SIZE	—	[illegible]	—	[illegible]	
	SOURCE TYPE	—	Cs137	—	Cs137	
	SOURCE NO.	—		—		
	SOURCE STRENGTH	—		—		
	SOURCE SPACING	—		—		
NEUTRON	DETECTOR TYPE	—	—	He3	—	
	DETECTOR SIZE	—	—	[illegible]	—	
	SOURCE TYPE	—	—	AmBe	—	
	SOURCE NO.	—	—		—	
	SOURCE STRENGTH	—	—		—	
	SOURCE SPACING	—	—		—	
SINGL. PT RESISTANCE		[illegible]	—	[illegible]	[illegible]	
RESISTIVITY		—	[illegible]	—	—	
SELF POTENTIAL		YES	—	YES	YES	
TEMPERATURE		—	—	YES	—	
DEVIATION		—	—	[illegible] / YES	—	
CALIPER		—	YES	—	—	

Geophysical Log for Location 32201-25

Prepared For:

Uranium Energy Corp

DRAWN BY: Weegar-Eide & Associates, LLC	DATE: 7/24/07
DRAWING NO: Log 32201-25.cdr	SCALE: As Indicated on Log

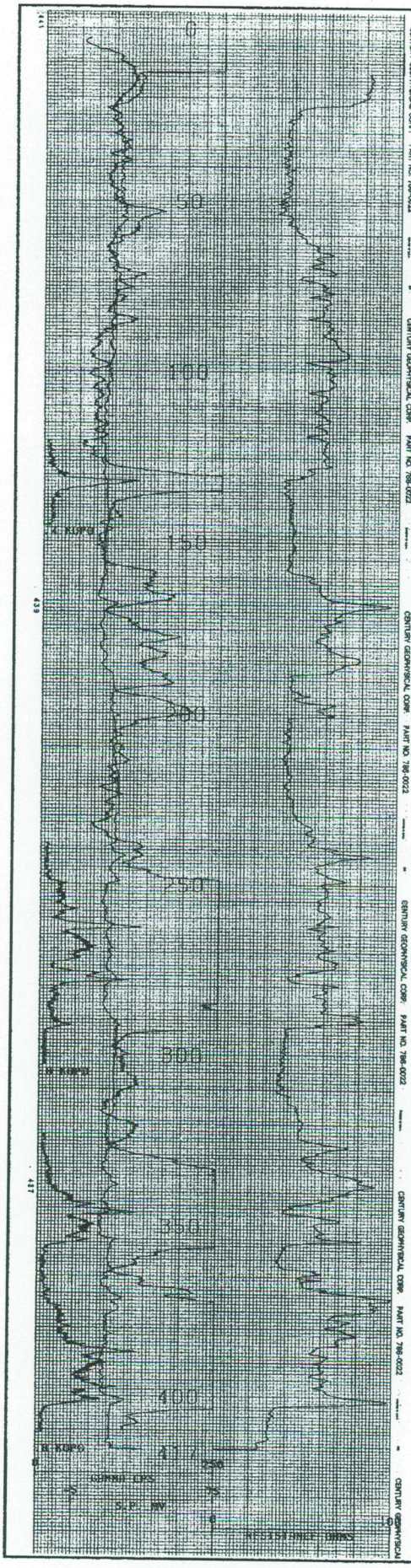

CENTURY GEOPHYSICAL CORPORATION

Tulsa, Oklahoma

COMPANY	MOORE ENERGY
BOREHOLE	32201-34
AREA	WESER
COUNTY	GOLIAD
STATE	TX
ELEVATION	
SECTION	
TOWNSHIP	
RANGE	

HOLE DATA

TOTAL DEPTH — DRILLER	420'	BIT SIZE	5.2
TOTAL DEPTH — LOGGER	418'	CASING — TYPE & SIZE	—
TOTAL FOOTAGE LOGGED	418'	CASING DEPTH	—
LOGGING SPEED	60'/MIN	BOREHOLE FLUID	H_2O+QUIK GEL
REFERENCE LEVEL	GL	FLUID RESISTIVITY	— @ °F
PROBE NO.	9050-237	SOFTWARE LEVEL	8.2 #A
		SCALE SELECTION	OPERATOR / CLIENT

REMARKS:

BOREHOLE	32201-34
DATE	3-23-84
LOG OPERATOR	1913/CHAS. V. SMITH
FIELD OFFICE	KENEDY TX

EQUIPMENT DATA

PROBE MODEL	9050	9050	9050	9050	
PROBE DIAMETER	1.25"	1.25"	1.25"	1.25"	
NATURAL GAMMA	DETECTOR TYPE	NaI	NaI	NaI	NaI	
	DETECTOR SIZE	3/8" x 1.25"	1.25" x 1.5"	3/8" x 1.25"	3" x 3.5"	
	SPL S-FACTOR	1.25 x 10⁻⁶	—	3.94 x 10⁻⁶	1.25 x 10⁻⁶	
	SPL DEADTIME	1μsec	—	1.5μsec	1μsec	
	CAL. MODEL, LOC.		—	G-WEST		
	CALIB DATE		—	3-20-84		
	S-FACTOR x 10⁻⁶		—	3.94E-06		
	DEADTIME μsec		—	1.5E-06		
	RAY SOURCE		—			
	SOURCE FACTOR		—			
	CASING FACTOR		—			
DENSITY	DETECTOR TYPE	—	NaI	—	NaI	
	DETECTOR SIZE	—	3" x 3.5"	—	3" x 3.5"	
	SOURCE TYPE	—	Cs¹³⁷	—	Cs¹³⁷	
	SOURCE MG.	—		—		
	SOURCE STRENGTH	—		—		
	SOURCE SPACING	—		—		
NEUTRON	DETECTOR TYPE	—	—	He³	—	
	DETECTOR SIZE	—	—	1.5" x 10"	—	
	SOURCE TYPE	—	—	Am-Be	—	
	SOURCE MG.	—	—		—	
	SOURCE STRENGTH	—	—		—	
	SOURCE SPACING	—	—		—	
	SHELF RESISTANCE	1.5"/x 10"/L	—	1.5"/x 10"/L	1.5"/x 10"/L	
	SENSITIVITY	—	2" FOLDED	—	—	
	SELF POTENTIAL	YES	—	YES	YES	
	TEMPERATURE	—	—	YES	—	
	VENATRON	—	—	YES / YES	—	
	CALIPER	—	YES	—	—	

Geophysical Log for Location 32201-34

Prepared For:

Uranium Energy Corp

DRAWN BY: Weegar-Eide & Associates, LLC	DATE: 7/24/07
DRAWING NO: Log 32201-34.cdr	SCALE: As Indicated on Log

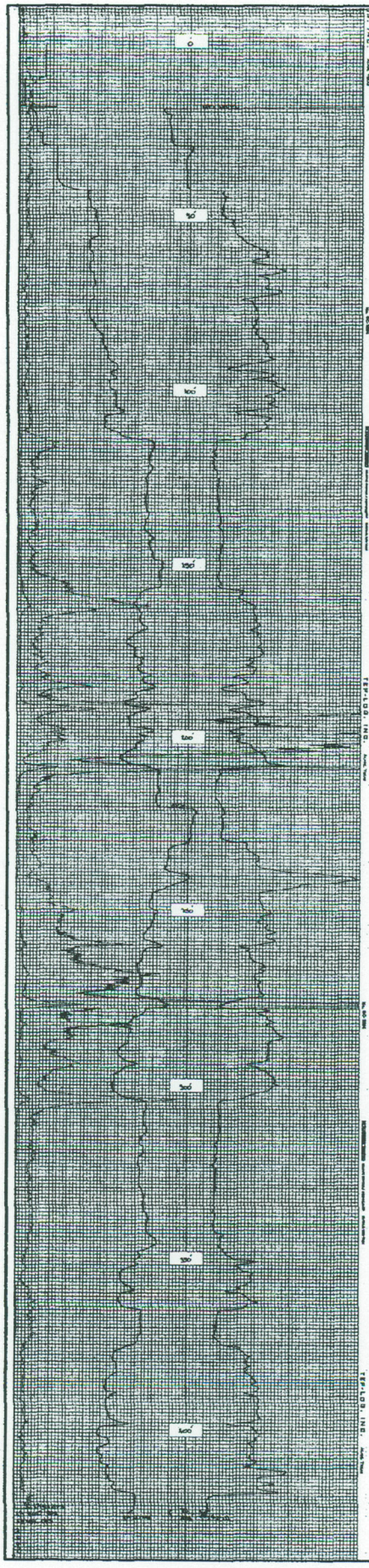

32201-66

Tep-Log, Inc.

P. O. BOX 6 ALICE, TEXAS 78332
PHONES: 512 - 664-9936 Alice
512 - 882-2152 Corpus Christi

TLC 403 REV.

COMPANY MOORE ENERGY CORP.
PROPERTY _____ AREA WEBER
COUNTY GOLIAD STATE TEXAS

DATE 4-4-84
HOLE NO. 32201-66
LOCATION/CO-ORDINATES _____
SEC. _____ TWP. _____ RGE. _____

EQUIPMENT DATA
PROBE NO. A14-1B
K FACTOR 2.49 X 10 -5
DEAD TIME — MICRO SEC.
WATER FACTOR 1.138
CALIBRATOR VALUE 5000 CPS
SOURCE NO. _____
TRUCK NO. A14
OPERATOR CARSON BLEVINS

GAMMA RAY	SELF POTENTIAL
SCALE 50 Cps/In.	SCALE Mv./In.
T. C. 1 Sec. Logging Speed 30 Ft./Min.	30 Ft./Min.
FROM A23 Ft.	FROM A24 Ft.
TO 0 Ft.	TO 0 Ft.
TOTAL A23	TOTAL A24

RERUNS	DENSITY
SCALE 500 Cps/In.	SCALE Cps/In.
T. C. 1 Sec. Logging Speed 5 Ft./Min.	T. C. Sec. Logging Speed Ft./Min.
FROM A23 Ft.	FROM Ft.
TO 0 Ft.	TO Ft.
TOTAL A23	TOTAL
SCALE Cps/In.	SCALE Cps/In.
T. C. Sec. Logging Speed Ft./Min.	T. C. Sec. Logging Speed Ft./Min.
FROM Ft.	FROM Ft.
TO Ft.	TO Ft.
TOTAL	TOTAL

DEPTH	RESISTANCE
SCALE 1" = 10 Ft.	SCALE 20 Ohms/In.
FROM A24	30 Ft./Min.
TO G.L.	FROM A24 Ft.
SCALE 1" = Ft.	TO 0 Ft.
FROM	TOTAL A24
TO	SCALE Ohms/In.
	Logging Speed Ft./Min.
	FROM Ft.
	TO Ft.
	TOTAL

HOLE DATA
DEPTH - DRILLER 420'
DEPTH - LOGGER 424'
BIT SIZE 5 1/8"
FLUID IN HOLE H2O
FLUID LEVEL 19'
CASING —
LOG MEASURED FROM G.L.
DRILLING MEASURED FROM G.L.
PERMANENT DATUM G. L. / K. B.

REMARKS
DRILLER-LOGE

Geophysical Log for Location 32201-66

Prepared For:

Uranium Energy Corp

DRAWN BY:	DATE:
Weegar-Eide & Associates, LLC	7/24/07
DRAWING NO:	SCALE:
Log 32201-66.cdr	As Indicated on Log

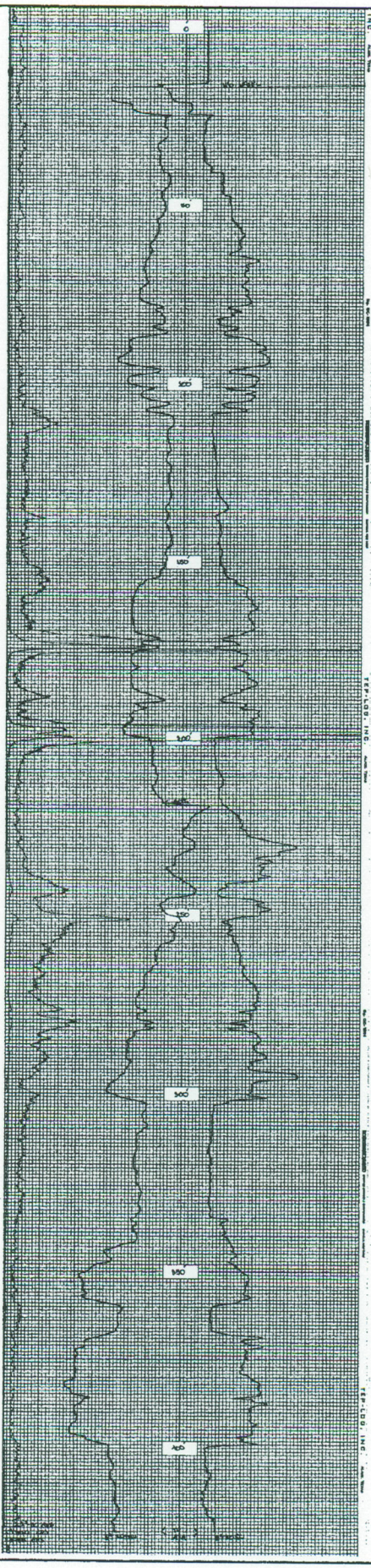

32201-79

Tep-Log, Inc.

P. O. BOX 6 ALICE, TEXAS 78332

PHONES: 512 - 664-9936 Alice
512 - 882-2152 Corpus Christi

TLC 005 REV.

COMPANY MOORE ENERGY CORP.

PROPERTY _____ AREA WEBER

COUNTY GOLIAD STATE TEXAS

DATE 4-9-84

HOLE NO. 32201-79

LOCATION/CO-ORDINATES _____

SEC. _____ TWP. _____ RGE. _____

EQUIPMENT DATA

PROBE NO. 414-18

K FACTOR 2.49 X 10 $^{-5}$

DEAD TIME — MICRO SEC.

WATER FACTOR 1.143

CALIBRATOR VALUE 5000 CPS

SOURCE NO. _____

TRUCK NO. 414

OPERATOR CARBON BURNING

GAMMA RAY	SELF POTENTIAL
SCALE 50 Cps/In.	SCALE 10 Mv./In.
T. C. 1 Sec. Logging Speed 30 Ft./Min.	30 Ft./Min.
FROM 423 Ft.	FROM 424 Ft.
TO 0 Ft.	TO 0 Ft.
TOTAL 423	TOTAL 424

RERUNS	DENSITY
SCALE 500 Cps/In.	SCALE Cps/In.
T. C. 1 Sec. Logging Speed 3 Ft./Min.	T. C. Sec. Logging Speed Ft./Min.
FROM 423 Ft.	FROM Ft.
TO 0 Ft.	TO Ft.
TOTAL 423	TOTAL
SCALE Cps/In.	SCALE Cps/In.
T. C. Sec. Logging Speed Ft./Min.	T. C. Sec. Logging Speed Ft./Min.
FROM Ft.	FROM Ft.
TO Ft.	TO Ft.
TOTAL	TOTAL

DEPTH	RESISTANCE
SCALE 1" = 10 Ft.	SCALE 20 Ohms/In.
FROM 424	30 Ft./Min.
TO G.L.	FROM 424 Ft.
SCALE 1" = Ft.	TO 0 Ft.
FROM	TOTAL 424
TO	SCALE Ohms/In.
	Logging Speed Ft./Min.
	FROM Ft.
	TO Ft.
	TOTAL

HOLE DATA

DEPTH - DRILLER	420'
DEPTH - LOGGER	424'
BIT SIZE	5 1/2"
FLUID IN HOLE	H2O
FLUID LEVEL	17'
CASING	—
LOG MEASURED FROM	G.L.
DRILLING MEASURED FROM	G.L.
PERMANENT DATUM	G. L. / K. B.

REMARKS
DRILLER - MARK

Geophysical Log for Location 32201-79

Prepared For:

Uranium Energy Corp

DRAWN BY:	DATE:
Weegar-Eide & Associates, LLC	7/24/07
DRAWING NO:	SCALE:
Log 32201-79.cdr	As Indicated on Log

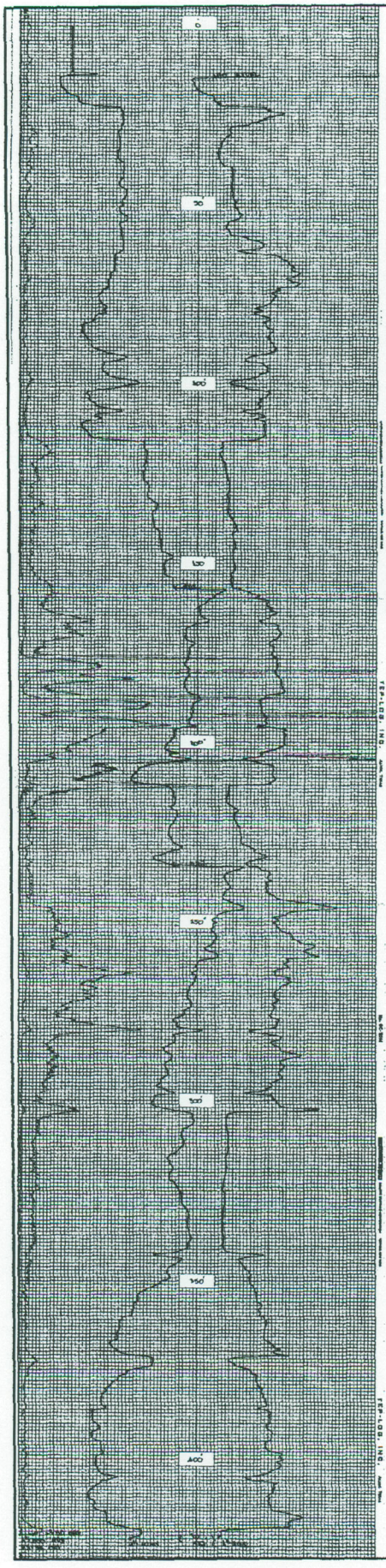

32201-84

Tep-Log, Inc.

P. O. BOX 6 ALICE, TEXAS 78332
PHONES: 512 - 664-9936 Alice
512 - 882-2152 Corpus Christi

TLC 603 REV.

COMPANY MOORE ENERGY CORP.
PROPERTY _____ AREA WEBER
COUNTY GOLIAD STATE TEXAS

DATE 4-10-84
HOLE NO. 32201-84
LOCATION/CO-ORDINATES _____
SEC. _____ TWP. _____ RGE. _____

EQUIPMENT DATA
PROBE NO. A14-18
K FACTOR 8.49 X 10^{-5}
DEAD TIME — MICRO SEC.
WATER FACTOR 1.129
CALIBRATOR VALUE 5000 CPS
SOURCE NO. _____
TRUCK NO. 414
OPERATOR CARSON BLENING

GAMMA RAY	SELF POTENTIAL
SCALE 30 Cps/In.	SCALE 20 Mv./In.
T. C. 1 Sec. Logging Speed 30 Ft./Min.	30 Ft./Min.
FROM 422 Ft.	FROM 423 Ft.
TO 0 Ft.	TO 0 Ft.
TOTAL 422	TOTAL 423

RERUNS	DENSITY
SCALE 500 Cps/In.	SCALE Cps/In.
T. C. 1 Sec. Logging Speed 5 Ft./Min.	T. C. Sec. Logging Speed Ft./Min.
FROM 422 Ft.	FROM Ft.
TO 0 Ft.	TO Ft.
TOTAL 422	TOTAL
SCALE Cps/In.	SCALE Cps/In.
T. C. Sec. Logging Speed Ft./Min.	T. C. Sec. Logging Speed Ft./Min.
FROM Ft.	FROM Ft.
TO Ft.	TO Ft.
TOTAL	TOTAL

DEPTH	RESISTANCE
SCALE 1" = 50 Ft.	SCALE 20 Ohms/In.
FROM 423	30 Ft./Min.
TO G.L.	FROM 423 Ft.
SCALE 1" = Ft.	TO 0 Ft.
FROM	TOTAL 423
TO	SCALE Ohms/In.
	Logging Speed Ft./Min.
	FROM Ft.
	TO Ft.
	TOTAL

HOLE DATA
DEPTH - DRILLER 420'
DEPTH - LOGGER 423'
BIT SIZE 5 7/8"
FLUID IN HOLE WTR
FLUID LEVEL 15'
CASING —
LOG MEASURED FROM G.L.
DRILLING MEASURED FROM G.L.
PERMANENT DATUM G. L. / K. B.

REMARKS
DRILLER' LIMIT

Geophysical Log for Location 32201-84

Prepared For:

Uranium Energy Corp

DRAWN BY:	DATE:
Weegar-Eide & Associates, LLC	7/24/07
DRAWING NO:	SCALE:
Log 32201-84.cdr	As Indicated on Log

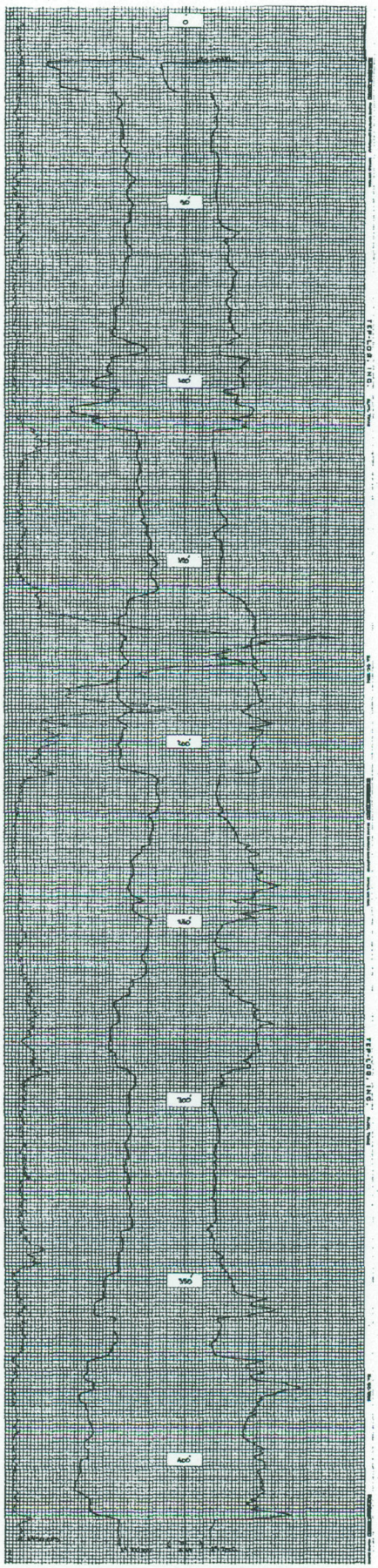

32201-85

Tep-Log, Inc.

P. O. BOX 6 ALICE, TEXAS 78332
PHONES: 512 - 664-9936 Alice
512 - 882-2152 Corpus Christi

TLC 601 REV.

COMPANY MOORE ENERGY CORP.
PROPERTY _____ AREA WEBER
COUNTY GOLIAD STATE TEXAS

DATE 4-10-84
HOLE NO. 32201-85
LOCATION/CO-ORDINATES _____
SEC. _____ TWP. _____ BGS. _____

EQUIPMENT DATA
PROBE NO. A14-18
K FACTOR 8.49 X 10 -5
DEAD TIME — MICRO SEC.
WATER FACTOR 1.145
CALIBRATOR VALUE 5000 CPS
SOURCE NO. _____
TRUCK NO. A14
OPERATOR CARSON BLEVINS

GAMMA RAY	SELF POTENTIAL
SCALE 50 Cps/In.	SCALE 10 Mv./In.
T. C. 1 Sec. Loading Speed 30 Ft./Min.	30 Ft./Min.
FROM 423 Ft.	FROM 424 Ft.
TO 0 Ft.	TO 0 Ft.
TOTAL 423	TOTAL 424

RERUNS	DENSITY
SCALE Cps/In.	SCALE Cps/In.
T. C. Sec. Loading Speed Ft./Min.	T. C. Sec. Loading Speed Ft./Min.
FROM Ft.	FROM Ft.
TO Ft.	TO Ft.
TOTAL	TOTAL
SCALE Cps/In.	SCALE Cps/In.
T. C. Sec. Loading Speed Ft./Min.	T. C. Sec. Loading Speed Ft./Min.
FROM Ft.	FROM Ft.
TO Ft.	TO Ft.
TOTAL	TOTAL

DEPTH	RESISTANCE
SCALE 1" = 10 Ft.	SCALE 30 Ohms/In.
FROM 424	30 Ft./Min.
TO G.L.	FROM 424 Ft.
	TO 0 Ft.
	TOTAL 424
SCALE 1" = ___ Ft.	SCALE Ohms/In.
FROM	Loading Speed Ft./Min.
TO	FROM Ft.
	TO Ft.
	TOTAL

HOLE DATA
DEPTH - DRILLER 420'
DEPTH - LOGGER 424'
BIT SIZE 5 1/2"
FLUID IN HOLE H2O
FLUID LEVEL 11'
CASING —
LOG MEASURED FROM G.L.
DRILLING MEASURED FROM G.L.
PERMANENT DATUM G. L. / K. B.

REMARKS
DRILLER - MARK

Geophysical Log for Location 32201-85

Prepared For:

Uranium Energy Corp

DRAWN BY:	DATE:
Weegar-Eide & Associates, LLC	7/24/07
DRAWING NO:	SCALE:
Log 32201-85.cdr	As Indicated on Log

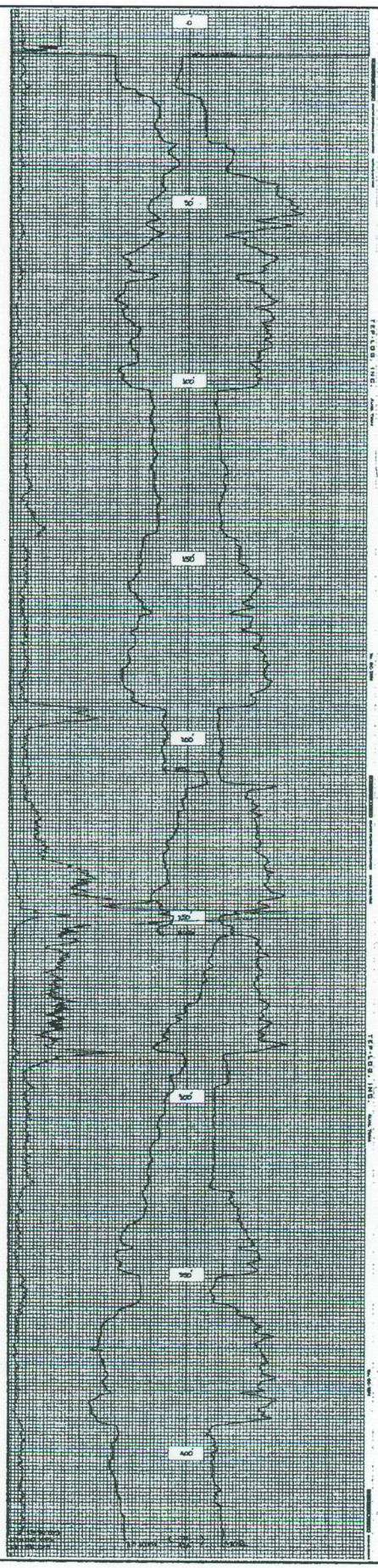

32201-91

Tep-Log, Inc.

P. O. BOX 6 ALICE, TEXAS 78332
PHONES: 512 - 664-9936 Alice
512 - 882-2152 Corpus Christi

TLC 603 PCY.

COMPANY MOORE ENERGY CORP.
PROPERTY _____ AREA WEBER
COUNTY GOLIAD STATE TEXAS

DATE 4-11-84
HOLE NO. 32201-91
LOCATION/CO-ORDINATES _____
SEC. _____ TWP. _____ RGE. _____

EQUIPMENT DATA
PROBE NO. 414-15
K FACTOR 2.49 X 10 -5
DEAD TIME — MICRO SEC.
WATER FACTOR 1.143
CALIBRATOR VALUE 5000 CPS
SOURCE NO. _____
TRUCK NO. 414
OPERATOR CARBON BLEVINS

GAMMA RAY	SELF POTENTIAL
SCALE 50 Cps/In.	SCALE 10 Mv./In.
T. C. 1 Sec. Logging Speed 50 Ft./Min.	50 Ft./Min.
FROM 423 Ft.	FROM 424 Ft.
TO 0 Ft.	TO 0 Ft.
TOTAL 423	TOTAL 424

RERUNS	DENSITY
SCALE 500 Cps/In.	SCALE Cps/In.
T. C. 1 Sec. Logging Speed 5 Ft./Min.	T. C. Sec. Logging Speed Ft./Min.
FROM 423 Ft.	FROM Ft.
TO 0 Ft.	TO Ft.
TOTAL 423	TOTAL
SCALE Cps/In.	SCALE Cps/In.
T. C. Sec. Logging Speed Ft./Min.	T. C. Sec. Logging Speed Ft./Min.
FROM Ft.	FROM Ft.
TO Ft.	TO Ft.
TOTAL	TOTAL

DEPTH	RESISTANCE
SCALE 1" = 10 Ft.	SCALE 20 Ohms/In.
FROM 424	30 Ft./Min.
TO G.L.	FROM 424 Ft.
SCALE 1" = Ft.	TO 0 Ft.
FROM	TOTAL 424
TO	SCALE Ohms/In.
	Logging Speed Ft./Min.
	FROM Ft.
	TO Ft.
	TOTAL

HOLE DATA
DEPTH - DRILLER 420'
DEPTH - LOGGER 424'
BIT SIZE 9 1/2"
FLUID IN HOLE 150
FLUID LEVEL 10'
CASING —
LOG MEASURED FROM G.L.
DRILLING MEASURED FROM G.L.
PERMANENT DATUM G. L. / K. B.

REMARKS
TRIPLER - MARK

Geophysical Log for Location 32201-91

Prepared For:

Uranium Energy Corp

DRAWN BY:	DATE:
Weegar-Eide & Associates, LLC	7/24/07
DRAWING NO:	SCALE:
Log 32201-91.cdr	As Indicated on Log

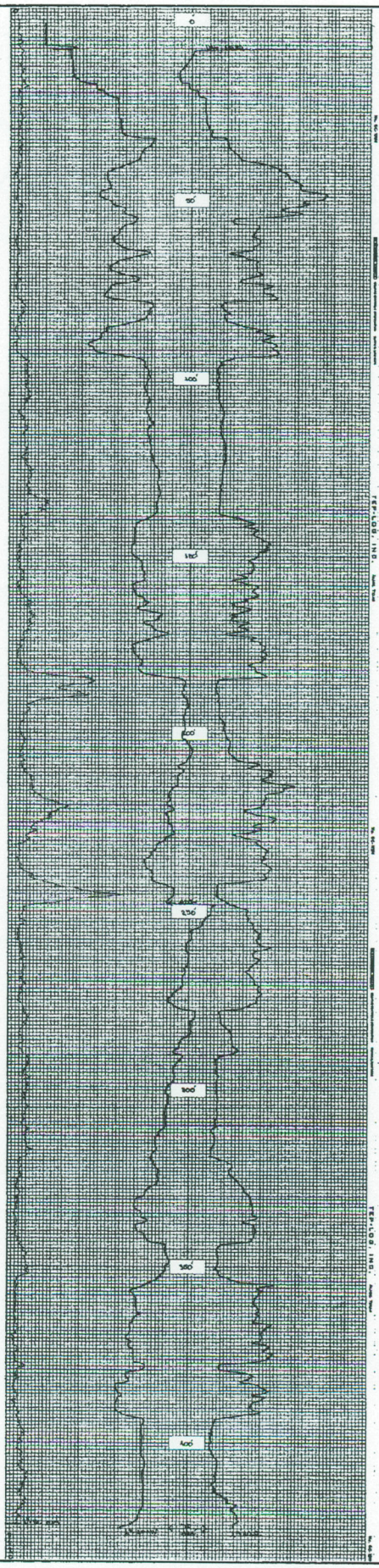

32201-93

Tep-Log, Inc.

P. O. BOX 6 ALICE, TEXAS 78332
PHONES: 512 - 664-9936 Alice
512 - 882-2152 Corpus Christi

TLC 803 REV.

COMPANY MOORE ENERGY CORP.
PROPERTY _____ AREA WEBER
COUNTY GOLIAD STATE TEXAS

DATE 4-12-84
HOLE NO. 32201-93
LOCATION/CO-ORDINATES _____
SEC. _____ TWP. _____ RGE. _____

EQUIPMENT DATA
PROBE NO. A14-18
K FACTOR 2.49 X 10 -5
DEAD TIME — MICRO SEC.
WATER FACTOR 1.143
CALIBRATOR VALUE 5000 CPS
SOURCE NO. _____
TRUCK NO. A14
OPERATOR CARBON BLEVINS

GAMMA RAY	SELF POTENTIAL
SCALE 50 Cps/In.	SCALE 10 Mv./In.
T. C. 1 Sec. Logging Speed 30 Ft./Min.	30 Ft./Min.
FROM 423 Ft.	FROM 424 Ft.
TO 0 Ft.	TO 0 Ft.
TOTAL 423	TOTAL 424

RERUNS	DENSITY
SCALE Cps/In.	SCALE Cps/In.
T. C. Sec. Logging Speed Ft./Min.	T. C. Sec. Logging Speed Ft./Min.
FROM Ft.	FROM Ft.
TO Ft.	TO Ft.
TOTAL	TOTAL
SCALE Cps/In.	SCALE Cps/In.
T. C. Sec. Logging Speed Ft./Min.	T. C. Sec. Logging Speed Ft./Min.
FROM Ft.	FROM Ft.
TO Ft.	TO Ft.
TOTAL	TOTAL

DEPTH	RESISTANCE
SCALE 1" = 10 Ft.	SCALE 20 Ohms/In.
FROM 424	30 Ft./Min.
TO G.L.	FROM 424 Ft.
	TO 0 Ft.
	TOTAL 424
SCALE 1" = Ft.	SCALE Ohms/In.
FROM	Logging Speed Ft./Min.
TO	FROM Ft.
	TO Ft.
	TOTAL

HOLE DATA
DEPTH - DRILLER 420'
DEPTH - LOGGER 424'
BIT SIZE 5½"
FLUID IN HOLE H2O
FLUID LEVEL 6'
CASING —
LOG MEASURED FROM G.L.
DRILLING MEASURED FROM G.L.
PERMANENT DATUM G. L. / K. B.

REMARKS
DRILLER - MARK

Geophysical Log for Location 32201-93

Prepared For:

Uranium Energy Corp

DRAWN BY:	DATE:
Weegar-Eide & Associates, LLC	7/24/07
DRAWING NO:	SCALE:
Log 32201-93.cdr	As Indicated on Log

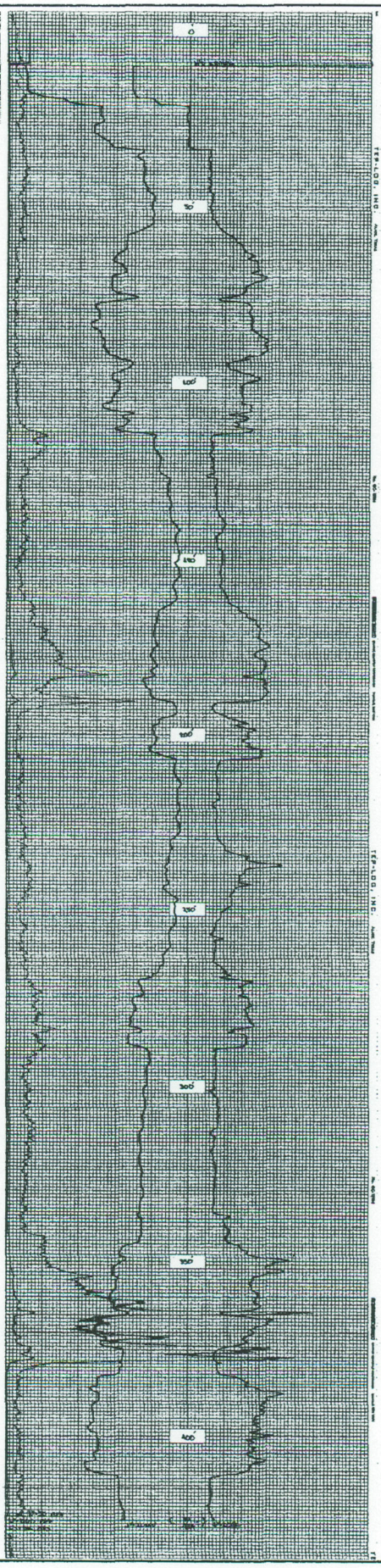

32201-95

Tep-Log, Inc.

P. O. BOX 6 ALICE, TEXAS 78332

PHONES: 512 - 664-9936 Alice
512 - 882-2152 Corpus Christi

GAMMA RAY		SELF POTENTIAL	
SCALE	50 Cps/In.	SCALE	10 Mv./In.
T. C. 1 Sec.	Logging Speed 30 Ft./Min.		30 Ft./Min.
FROM	423 Ft.	FROM	424 Ft.
TO	0 Ft.	TO	0 Ft.
TOTAL	423	TOTAL	424

RERUNS		DENSITY	
SCALE	500 Cps/In.	SCALE	Cps/In.
T. C. 1 Sec.	Logging Speed 3 Ft./Min.	T. C. Sec.	Logging Speed Ft./Min.
FROM	423 Ft.	FROM	Ft.
TO	0 Ft.	TO	Ft.
TOTAL	423	TOTAL	
SCALE	Cps/In.	SCALE	Cps/In.
T. C. Sec.	Logging Speed Ft./Min.	T. C. Sec.	Logging Speed Ft./Min.
FROM	Ft.	FROM	Ft.
TO	Ft.	TO	Ft.
TOTAL		TOTAL	

DEPTH	RESISTANCE	
SCALE 1" = 50 Ft.	SCALE	20 Ohms/In.
FROM 424		30 Ft./Min.
TO G.L.	FROM	424 Ft.
SCALE 1" = Ft.	TO	0 Ft.
FROM	TOTAL	424
TO	SCALE	Ohms/In.
		Logging Speed Ft./Min.
	FROM	Ft.
	TO	Ft.
	TOTAL	

REMARKS
DRILLER: MARK.

COMPANY MOORE ENERGY CORP.
PROPERTY
AREA WEBER
COUNTY BOLIAR STATE TEXAS

DATE 4-12-84
HOLE NO. 32201-95
LOCATION/CO-ORDINATES
SEC. TWP. BGF.

EQUIPMENT DATA
PROBE NO. 414-LB
K FACTOR 2.49 X 10 - 5
DEAD TIME — MICRO SEC.
WATER FACTOR 1.149
CALIBRATOR VALUE 5000 CPS
SOURCE NO.
TRUCK NO. 414
OPERATOR CARBON BLEVINS

HOLE DATA
DEPTH - DRILLER 420'
DEPTH - LOGGER 424'
BIT SIZE 5 1/2"
FLUID IN HOLE H2O
FLUID LEVEL 10'
CASING —
LOG MEASURED FROM G.L.
DRILLING MEASURED FROM G.L.
PERMANENT DATUM G. L.
K. B.

Geophysical Log for Location 32201-95

Prepared For:

Uranium Energy Corp

DRAWN BY:	DATE:
Weegar-Eids & Associates, LLC	7/24/07
DRAWING NO:	SCALE:
Log 32201-95.cdr	As Indicated on Log

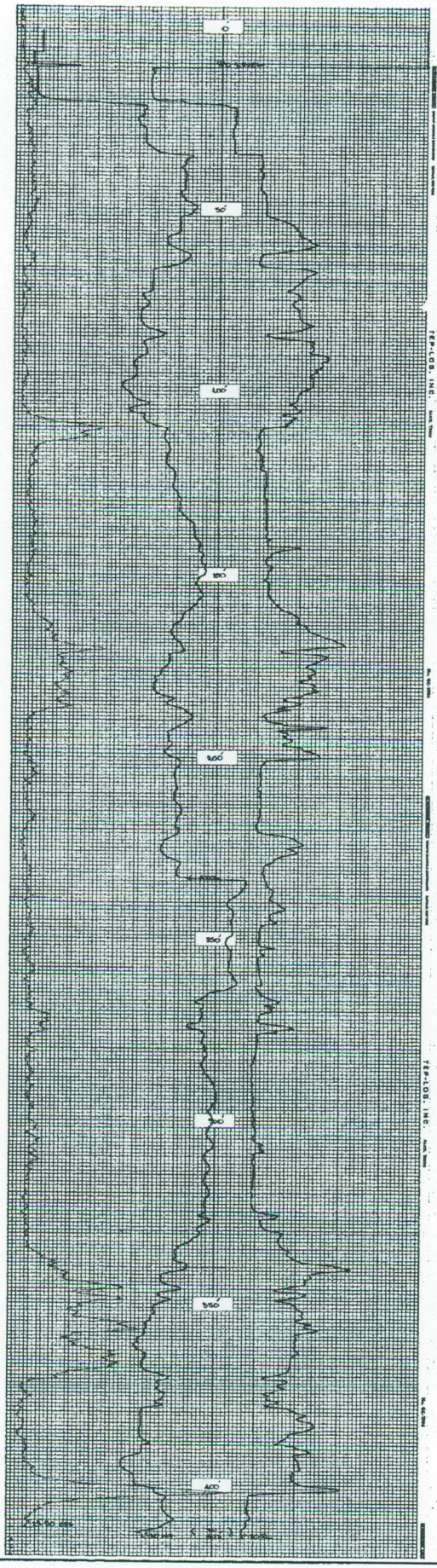

32201-96

Tep-Log, Inc.

P. O. BOX 6 ALICE, TEXAS 78332

PHONES: 512 - 664-9936 Alice

512 - 882-2152 Corpus Christi

GAMMA RAY		SELF POTENTIAL	
SCALE	50 Cps/In.	SCALE	10 Mv./In.
T. C.	1 Sec. Lusecs Grids 30 Ft./Min.		30 Ft./Min.
FROM	412 Ft.	FROM	413 Ft.
TO	0 Ft.	TO	0 Ft.
TOTAL		TOTAL	

RERUNS		DENSITY	
SCALE	Cps/In.	SCALE	Cps/In.
T. C.	Sec. Lusecs Grids Ft./Min.	T. C.	Sec. Lusecs Grids Ft./Min.
FROM	Ft.	FROM	Ft.
TO	Ft.	TO	Ft.
TOTAL		TOTAL	
SCALE	Cps/In.	SCALE	Cps/In.
T. C.	Sec. Lusecs Grids Ft./Min.	T. C.	Sec. Lusecs Grids Ft./Min.
FROM	Ft.	FROM	Ft.
TO	Ft.	TO	Ft.
TOTAL		TOTAL	

REMARKS

DRILLING - MUDDY

DEPTH	RESISTANCE	
SCALE 1" = 10 Ft.	SCALE	20 Ohms/In.
FROM 413		30 Ft./Min.
TO GL	FROM 412 Ft.	
SCALE 1" = Ft.	TO 0 Ft.	
FROM	TOTAL 413	
TO	SCALE	Ohms/In.
		Lusecs Grids Ft./Min.
	FROM	Ft.
	TO	Ft.
	TOTAL	

COMPANY MOORE ENERGY CORP.

PROPERTY _____ AREA WEBER

COUNTY BONAR STATE TEXAS

DATE 4-12-96

HOLE NO. 32201-96

LOCATION/CO-ORDINATES

SEC. _____ TWP. _____ BGE. _____

EQUIPMENT DATA

PROBE NO. 416-1B

K FACTOR 2.68 X 10 - 5

DEAD TIME — MICRO SEC.

WATER FACTOR 1.245

CALIBRATOR VALUE 5000 CPS

SOURCE NO. _____

TRUCK NO. 414

OPERATOR CARSON BLEVINS

HOLE DATA

DEPTH - DRILLER 410'

DEPTH - LOGGER 413'

BIT SIZE 8¼"

FLUID IN HOLE MUD

FLUID LEVEL 11'

CASING —

LOG MEASURED FROM GL

DRILLING MEASURED FROM GL

PERMANENT DATUM G. L. / K. B.

Geophysical Log for Location 32201-96

Prepared For:

Uranium Energy Corp

DRAWN BY:	DATE:
Weagar-Eide & Associates, LLC	7/24/07
DRAWING NO:	SCALE:
Log 32201-96.cdr	As Indicated on Log

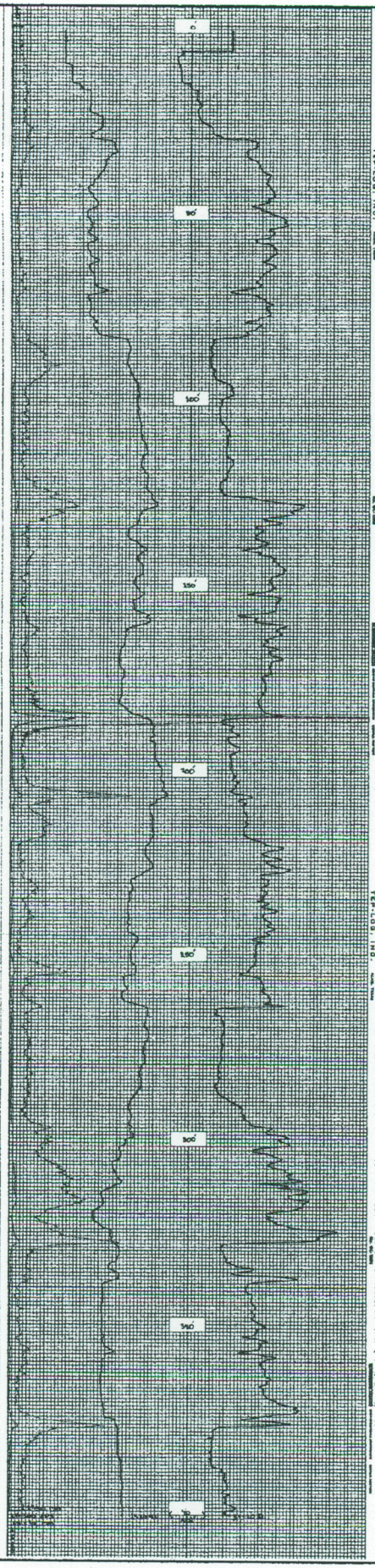

32201-98

Tep-Log, Inc.

P. O. BOX 6 ALICE, TEXAS 78332
PHONES: 512 - 664-9936 Alice
512 - 882-2152 Corpus Christi

TLG 903 REV.

COMPANY MOORE ENERGY CORP.
PROPERTY _____ AREA WEBER
COUNTY GOLIAD STATE TEXAS

DATE 4-13-84
HOLE NO. 32201-98
LOCATION/CO-ORDINATES _____
SEC. _____ TWP. _____ RGE. _____

EQUIPMENT DATA
PROBE NO. 414-18
K FACTOR 2.49 X 10 -5
DEAD TIME — MICRO SEC.
WATER FACTOR 1.189
CALIBRATOR VALUE 5000 CPS
SOURCE NO. _____
TRUCK NO. 414
OPERATOR GARSON BLEVINS

GAMMA RAY	SELF POTENTIAL
SCALE 50 Cps/In.	SCALE 10 Mv./In.
T. C. 1 Sec. Logging Speed 30 Ft./Min.	30 Ft./Min.
FROM 401 Ft.	FROM 402 Ft.
TO 0 Ft.	TO 0 Ft.
TOTAL 401	TOTAL 402

RERUNS	DENSITY
SCALE 500 Cps/In.	SCALE Cps/In.
T. C. 1 Sec. Logging Speed 5 Ft./Min.	T. C. Sec. Logging Speed Ft./Min.
FROM 401 Ft.	FROM Ft.
TO 0 Ft.	TO Ft.
TOTAL 401	TOTAL
SCALE Cps/In.	SCALE Cps/In.
T. C. Sec. Logging Speed Ft./Min.	T. C. Sec. Logging Speed Ft./Min.
FROM Ft.	FROM Ft.
TO Ft.	TO Ft.
TOTAL	TOTAL

DEPTH	RESISTANCE
SCALE 1" = 30 Ft.	SCALE 20 Ohms/In.
FROM 402	30 Ft./Min.
TO G.L.	FROM 402 Ft.
SCALE 1" = Ft.	TO 0 Ft.
FROM	TOTAL 402
TO	SCALE Ohms/In.
	Logging Speed Ft./Min.
	FROM Ft.
	TO Ft.
	TOTAL

HOLE DATA
DEPTH - DRILLER 400'
DEPTH - LOGGER 402'
BIT SIZE 5 1/8"
FLUID IN HOLE H2O
FLUID LEVEL 0'
CASING —
LOG MEASURED FROM G.L.
DRILLING MEASURED FROM G.L.
PERMANENT DATUM G. L. / K. B.

REMARKS
DRILLER - LUPE

Geophysical Log for Location 32201-98

Prepared For:

Uranium Energy Corp

DRAWN BY:	DATE:
Weegar-Eide & Associates, LLC	7/24/07
DRAWING NO:	SCALE:
Log 32201-98.cdr	As Indicated on Log

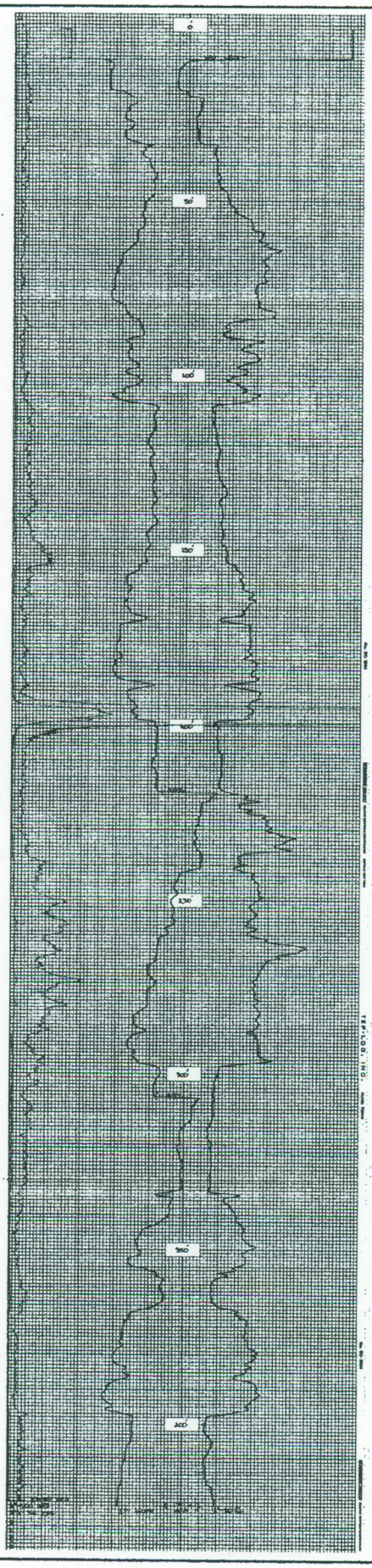

32201-99

Tep-Log, Inc.

P. O. BOX 6 ALICE, TEXAS 78332

PHONES: 512 - 664-9936 Alice

512 - 882-2152 Corpus Christi

TLC 603 REV.

COMPANY MOORE ENERGY CORP.

PROPERTY _____ AREA WEBER

COUNTY GOLIAD STATE TEXAS

DATE 4-13-84

HOLE NO. 32201-99

LOCATION/CO-ORDINATES _____

SEC. _____ TWP. _____ RGE. _____

GAMMA RAY	SELF POTENTIAL
SCALE 50 Cps/In.	SCALE 10 Mv./In.
T. C. 1 Sec. Logging Speed 30 Ft./Min.	30 Ft./Min.
FROM 423 Ft.	FROM 424 Ft.
TO 0 Ft.	TO 0 Ft.
TOTAL 423	TOTAL 424

RERUNS	DENSITY
SCALE 500 Cps/In.	SCALE Cps/In.
T. C. 1 Sec. Logging Speed 5 Ft./Min.	T. C. Sec. Logging Speed Ft./Min.
FROM 423 Ft.	FROM Ft.
TO 0 Ft.	TO Ft.
TOTAL 423	TOTAL
SCALE Cps/In.	SCALE Cps/In.
T. C. Sec. Logging Speed Ft./Min.	T. C. Sec. Logging Speed Ft./Min.
FROM Ft.	FROM Ft.
TO Ft.	TO Ft.
TOTAL	TOTAL

DEPTH	RESISTANCE
SCALE 1" = 10 Ft.	SCALE 20 Ohms/In.
FROM 424	30 Ft./Min.
TO G.L.	FROM 424 Ft.
	TO 0 Ft.
	TOTAL 424
SCALE 1" = ___ Ft.	SCALE Ohms/In.
FROM	Logging Speed Ft./Min.
TO	FROM Ft.
	TO Ft.
	TOTAL

EQUIPMENT DATA

PROBE NO. 414-18

K FACTOR 2.49 X 10 $^{-5}$

DEAD TIME — MICRO SEC.

WATER FACTOR 1.143

CALIBRATOR VALUE 5000 CPS

SOURCE NO. _____

TRUCK NO. 414

OPERATOR CARBON BLEVINS

HOLE DATA

DEPTH - DRILLER 420'

DEPTH - LOGGER 424'

BIT SIZE 5½"

FLUID IN HOLE H2O

FLUID LEVEL 11'

CASING —

LOG MEASURED FROM G.L.

DRILLING MEASURED FROM G.L.

PERMANENT DATUM G. L. / K. B.

REMARKS DRILLER - MARK

Geophysical Log for Location 32201-99

Prepared For:

Uranium Energy Corp

DRAWN BY:	DATE:
Weegar-Eide & Associates, LLC	7/24/07
DRAWING NO:	SCALE:
Log 32201-99.cdr	As Indicated on Log

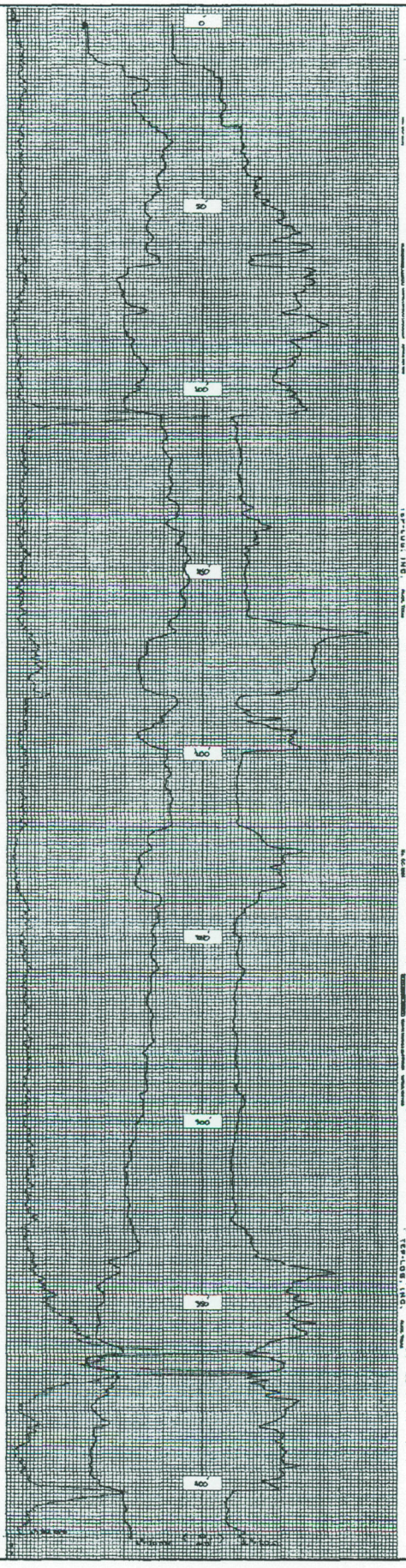

32201-112

Tep-Log, Inc.

P. O. BOX 6 ALICE, TEXAS 78332

PHONES: 512 - 664-9936 Alice

512 - 882-2152 Corpus Christi

TLC 403 REV.

COMPANY MOORE ENERGY CORP.

PROPERTY _____ AREA WEBER

COUNTY GOLIAD STATE TEXAS

DATE 4-18-84

HOLE NO. 32201-112

LOCATION/CO-ORDINATES _____

SEC. _____ TWP. _____ RGE. _____

EQUIPMENT DATA

PROBE NO. 414-18

K FACTOR 2.49 X 10 $^{-5}$

DEAD TIME — MICRO SEC.

WATER FACTOR 1.120

CALIBRATOR VALUE 5000 CPS

SOURCE NO. _____

TRUCK NO. 414

OPERATOR CARSON BLEVINS

GAMMA RAY	SELF POTENTIAL
SCALE 50 CPS/IN.	SCALE 10 MV./IN.
T. C. 1 SEC. Logging speed 30 FT./MIN.	30 FT./MIN.
FROM 414 FT.	FROM 415 FT.
TO 0 FT.	TO 0 FT.
TOTAL 414	TOTAL 415

RERUNS	DENSITY
SCALE CPS/IN.	SCALE CPS/IN.
T. C. SEC. Logging speed FT./MIN.	T. C. SEC. Logging speed FT./MIN.
FROM FT.	FROM FT.
TO FT.	TO FT.
TOTAL	TOTAL
SCALE CPS/IN.	SCALE CPS/IN.
T. C. SEC. Logging speed FT./MIN.	T. C. SEC. Logging speed FT./MIN.
FROM FT.	FROM FT.
TO FT.	TO FT.
TOTAL	TOTAL

DEPTH	RESISTANCE
SCALE 1" = 10 FT.	SCALE 20 OHMS/IN.
FROM 415	30 FT./MIN.
TO G.L.	FROM 415 FT.
	TO 0 FT.
	TOTAL 415
SCALE 1" = ___ FT.	SCALE OHMS/IN.
FROM	Logging speed FT./MIN.
TO	FROM FT.
	TO FT.
	TOTAL

HOLE DATA

DEPTH - DRILLER	410'
DEPTH - LOGGER	415'
BIT SIZE	5 1/8"
FLUID IN HOLE	H2O
FLUID LEVEL	0
CASING	—
LOG MEASURED FROM	G.L.
DRILLING MEASURED FROM	G.L.
PERMANENT DATUM	G. L. / K. B.

REMARKS DRILLER-LIDE

Geophysical Log for Location 32201-112

Prepared For:

Uranium Energy Corp

DRAWN BY:	DATE:
Weegar-Eide & Associates, LLC	7/24/07
DRAWING NO:	SCALE:
Log 32201-112.cdr	As Indicated on Log

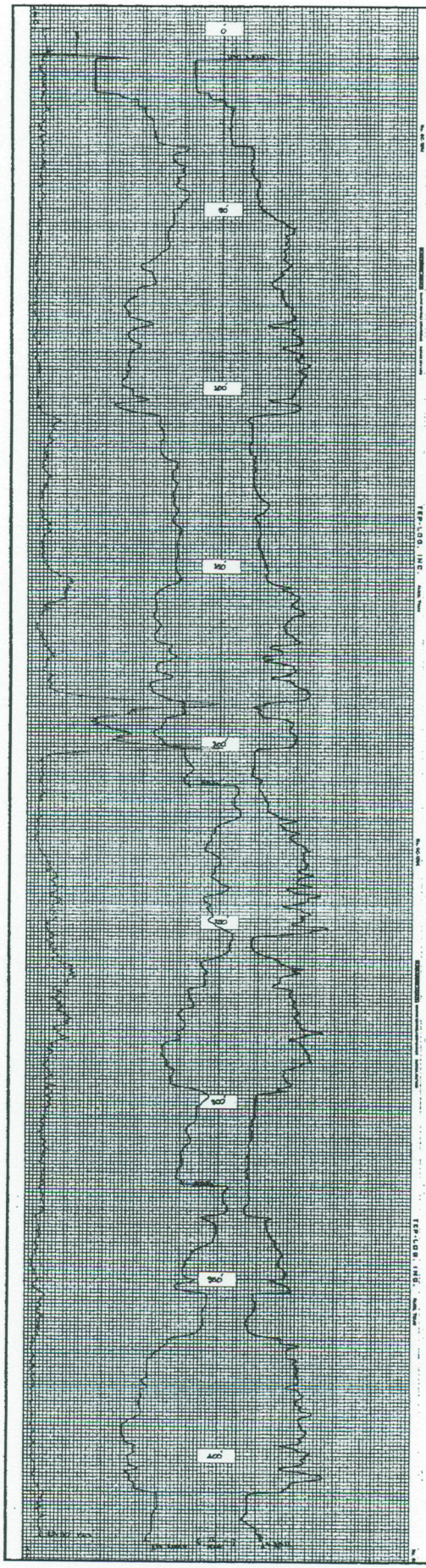

32201-115

Tep-Log, Inc.

P. O. BOX 6 ALICE, TEXAS 78332
PHONES: 512 - 664-9936 Alice
512 - 882-2152 Corpus Christi

TLC 603 REV.

COMPANY MOORE ENERGY CORP.
PROPERTY _____ AREA WEBER
COUNTY GOLIAD STATE TEXAS

DATE 4-18-84
HOLE NO. 32201-115
LOCATION/CO-ORDINATES _____
SEC. _____ TWP. _____ RGE. _____

EQUIPMENT DATA
PROBE NO. A14-18
K FACTOR 8.49 X 10^-5
DEAD TIME — MICRO SEC.
WATER FACTOR 1.139
CALIBRATOR VALUE 5000 CPS
SOURCE NO. _____
TRUCK NO. A14
OPERATOR CARSON BLEVINS

GAMMA RAY	SELF POTENTIAL
SCALE 50 Cps/In.	SCALE 10 Mv./In.
T. C. 1 Sec. / Logging Speed 30 Ft./Min.	30 Ft./Min.
FROM A23 Ft.	FROM A24 Ft.
TO 0 Ft.	TO 0 Ft.
TOTAL A13	TOTAL A24

RERUNS	DENSITY
SCALE Cps/In.	SCALE Cps/In.
T. C. Sec. / Logging Speed Ft./Min.	T. C. Sec. / Logging Speed Ft./Min.
FROM Ft.	FROM Ft.
TO Ft.	TO Ft.
TOTAL	TOTAL
SCALE Cps/In.	SCALE Cps/In.
T. C. Sec. / Logging Speed Ft./Min.	T. C. Sec. / Logging Speed Ft./Min.
FROM Ft.	FROM Ft.
TO Ft.	TO Ft.
TOTAL	TOTAL

DEPTH	RESISTANCE
SCALE 1" = 10 Ft.	SCALE 30 Ohms/In.
FROM A24	30 Ft./Min.
TO G.L.	FROM A24 Ft.
SCALE 1" = Ft.	TO 0 Ft.
FROM	TOTAL A24
TO	SCALE Ohms/In. / Logging Speed Ft./Min.
	FROM Ft.
	TO Ft.
	TOTAL

HOLE DATA
DEPTH - DRILLER 400'
DEPTH - LOGGER A24'
BIT SIZE 5 1/8"
FLUID IN HOLE H2O
FLUID LEVEL 8'
CASING —
LOG MEASURED FROM G.L.
DRILLING MEASURED FROM G.L.
PERMANENT DATUM G. L. / K. B.

REMARKS
DRILLER - MARK

TEP-LOG, INC.

Geophysical Log for Location 32201-115

Prepared For:

Uranium Energy Corp

DRAWN BY:	DATE:
Weegar-Eide & Associates, LLC	7/24/07
DRAWING NO:	SCALE:
Log 32201-115.cdr	As Indicated on Log

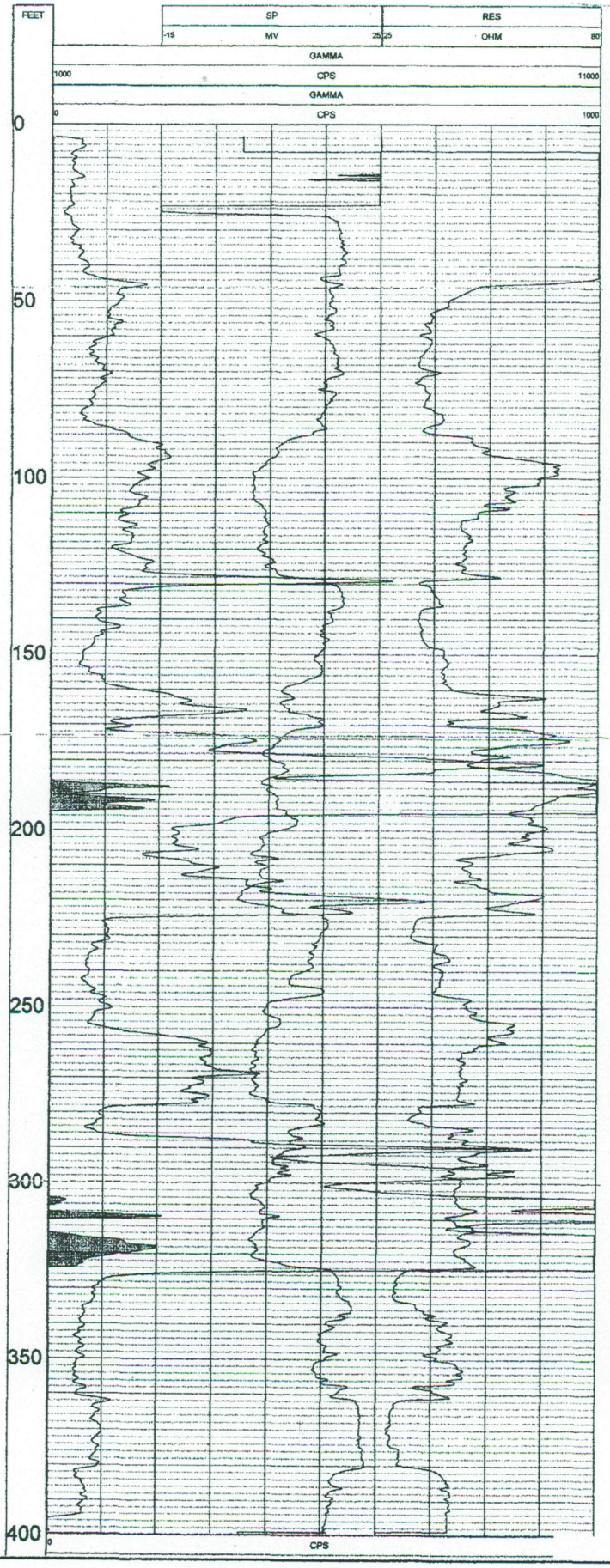

Century GEOPHYSICAL CORP.

century-geo.com

GAMMA-RES-SP
URANIUM ENERGY CORP.
32201-N1

COMPANY	URANIUM ENERGY CORPORATION		OTHER SERVICES
WELL	32201-N1		NONE
FIELD	WEESATCH		
COUNTY	GOLIAD		
STATE	TX		
LOCATION	NA		
SECTION	NA		
TOWNSHIP	NA		
RANGE	NA		
API NO.	NA		
UNIQUE WELL ID.	NA		
PERMANENT DATUM	GL	ELEVATION KB	NA
LOG MEASURED FROM	GL	ELEVATION DF	NA
DRL MEASURED FROM	GL	ELEVATION GL	NA
DATE	12/06/06		
DEPTH DRILLER	400		
BIT SIZE	8.75"		
LOG TOP	3.80		
LOG BOTTOM	399.60		
CASING OD	NA		
CASING BOTTOM	NA		
CASING TYPE	NA		
BOREHOLE FLUID	WATER		
RM TEMPERATURE	NA		
MUD RES	NA		
MUD WEIGHT	NA		
WITNESSED BY	JON POLLOCK		
RECORDED BY	JOE WREN		
REMARKS 1	DRILLER RAMON ALVARERZ		
REMARKS 2	THANK YOU FOR USING CENTURY GEO		

ALL SERVICES PROVIDED SUBJECT TO STANDARD TERMS AND CONDITIONS

Geophysical Log for Location 32201-N1

Prepared For:

Uranium Energy Corp

DRAWN BY: Weegar-Eide & Associates, LLC	DATE: 7/24/07
DRAWING NO: Log 32201-N1.cdr	SCALE: As Indicated on Log

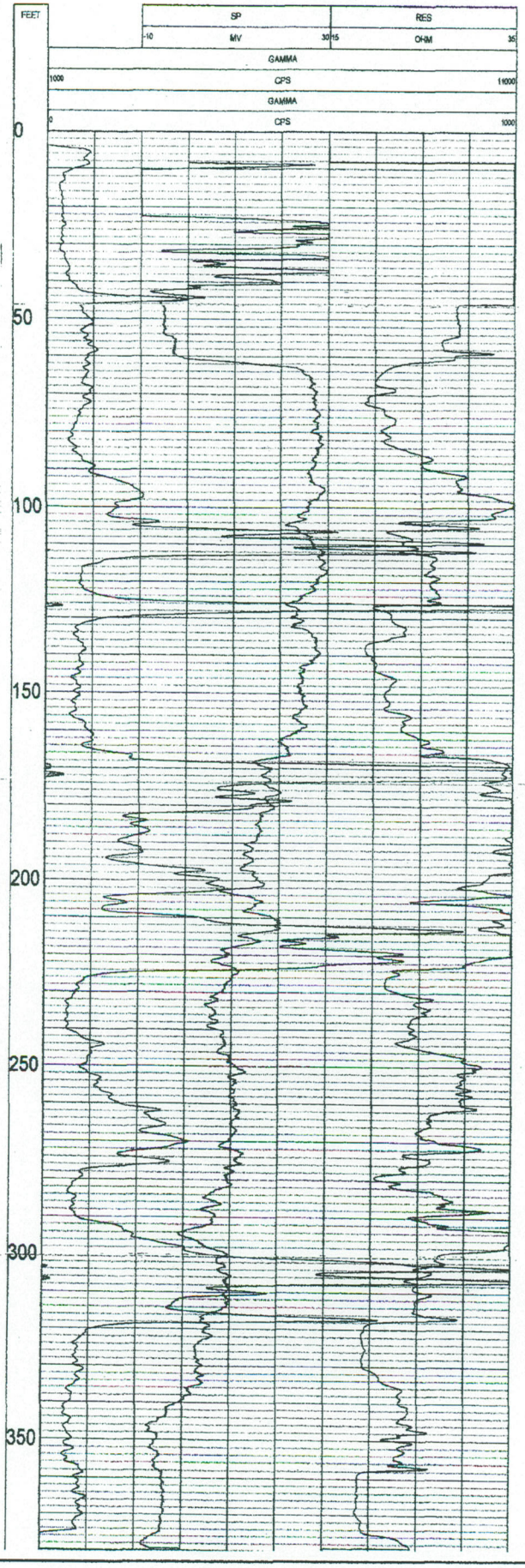

Century GEOPHYSICAL CORP.

century-geo.com

GAMMA-RES-SP
URANIUM ENERGY CORP.
32201-N5

COMPANY	:URANIUM ENERGY CORPORATION	OTHER SERVICES: NONE
WELL	:32201-N5	
FIELD	:WEESATCH	
COUNTY	:GOLIAD	
STATE	:TX	
LOCATION	:NA	
SECTION	:NA	
TOWNSHIP	:NA	
RANGE	:NA	
API NO.	:NA	
UNIQUE WELL ID.	:NA	
PERMANENT DATUM	:GL	ELEVATION KB :NA
LOG MEASURED FROM	:GL	ELEVATION DF :NA
DRL MEASURED FROM	:GL	ELEVATION GL :NA
DATE	:12/15/06	
DEPTH DRILLER	:400	
BIT SIZE	:8.75	
LOG TOP	:3.90	
LOG BOTTOM	:379.70	
CASING OD	:NA	
CASING BOTTOM	:NA	
CASING TYPE	:NA	
BOREHOLE FLUID	:WATER	
RM TEMPERATURE	:NA	
MUD RES	:NA	
MUD WEIGHT	:N/A	
WITNESSED BY	:MIKE O'LEARY	
RECORDED BY	:JOE WREN	
REMARKS 1	:DRILLER RAMON ALVAREZ	
REMARKS 2	:THANK YOU FOR USING CENTURY GEO	

ALL SERVICES PROVIDED SUBJECT TO STANDARD TERMS AND CONDITIONS

Geophysical Log for Location 32201-N5

Prepared For:

Uranium Energy Corp

DRAWN BY: Weeger-Eide & Associates, LLC	DATE: 7/24/07
DRAWING NO: Log 32201-N5.cdr	SCALE: As Indicated on Log

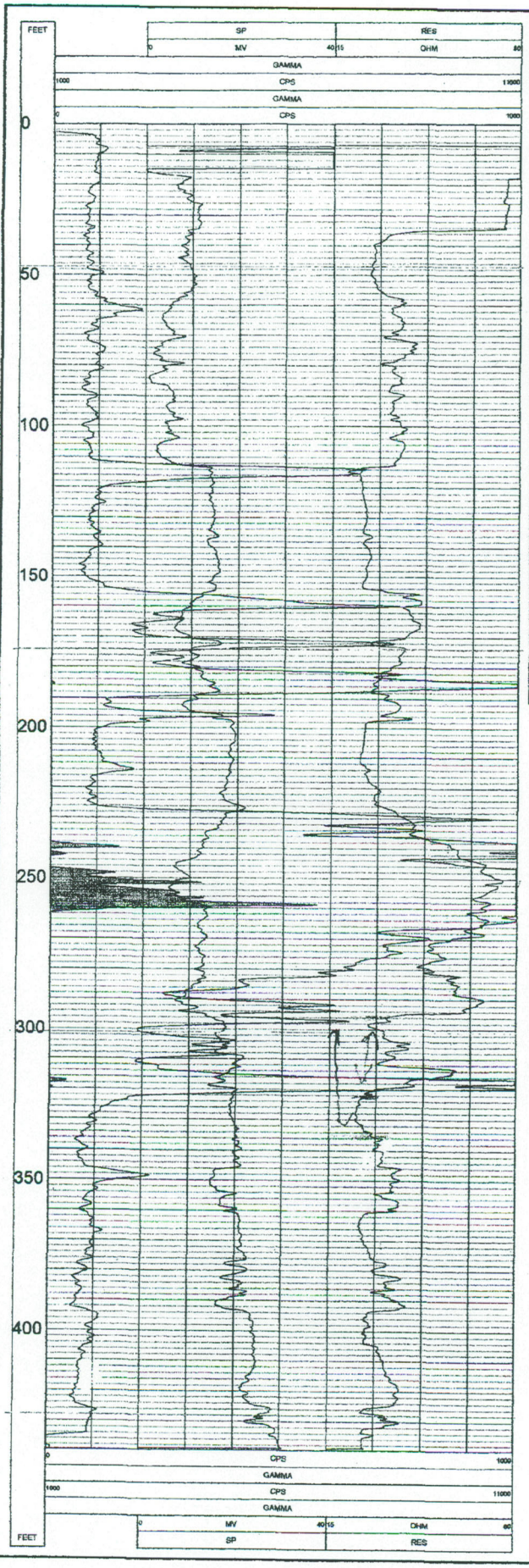

Century GEOPHYSICAL CORP.

century-geo.com

GAMMA-RES-SP
URANIUM ENERGY CORP.
32201-N6

COMPANY	:URANIUM ENERGY CORPORATION	OTHER SERVICES: NONE
WELL	:32201-N6	
FIELD	:WEESATCH	
COUNTY	:GOLIAD	
STATE	:TX	
LOCATION	:NA	
SECTION	:NA	
TOWNSHIP	:NA	
RANGE	:NA	
API NO.	:NA	
UNIQUE WELL ID.	:NA	
PERMANENT DATUM	:GL	ELEVATION KB :NA
LOG MEASURED FROM	:GL	ELEVATION DF :NA
DRL MEASURED FROM	:GL	ELEVATION GL :NA
DATE	:12/07/06	
DEPTH DRILLER	:440	
BIT SIZE	:5.25	
LOG TOP	:2.60	
LOG BOTTOM	:439.50	
CASING OD	:NA	
CASING BOTTOM	:NA	
CASING TYPE	:NA	
BOREHOLE FLUID	:WATER	
RM TEMPERATURE	:NA	
MUD RES	:NA	
MUD WEIGHT	:NA	
WITNESSED BY	:JON POLLOCK	
RECORDED BY	:JOE WREN	
REMARKS 1	:DRILLER DAVID JAEGER	
REMARKS 2	:THANK YOU FOR USING CENTURY GEO	

ALL SERVICES PROVIDED SUBJECT TO STANDARD TERMS AND CONDITIONS.

Geophysical Log for Location 32201-N6

Prepared For:

Uranium Energy Corp

DRAWN BY: Weegar-Eide & Associates, LLC	DATE: 7/24/07
DRAWING NO: Log 32201-N6.cdr	SCALE: As indicated on Log

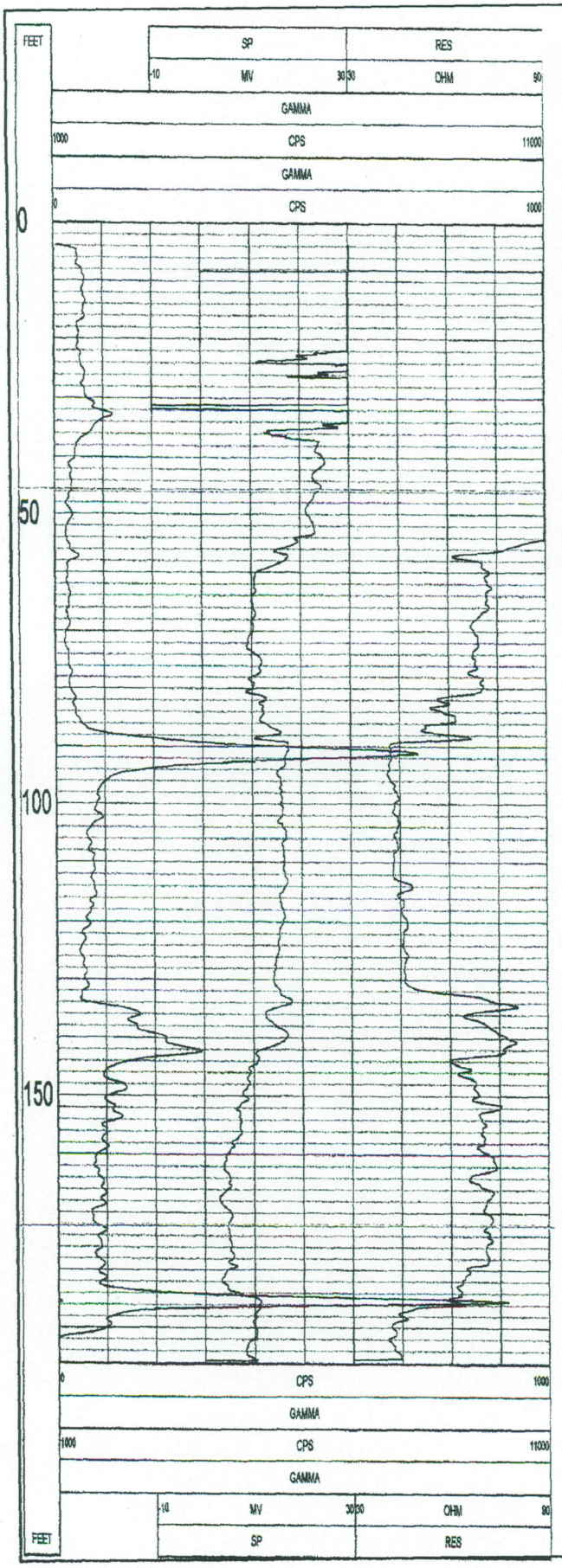

Century GEOPHYSICAL CORP.

century-geo.com

GAMMA-RES-SP
URANIUM ENERGY CORP.
32201-N40

COMPANY	:URANIUM ENERGY CORPORATION	OTHER SERVICES: NONE
WELL	:32201-N40	
FIELD	:WEESATCH	
COUNTY	:GOLIAD	
STATE	:TX	
LOCATION	:NA	
SECTION	:NA	
TOWNSHIP	:NA	
RANGE	:NA	
API NO.	:NA	
UNIQUE WELL ID.	:NA	
PERMANENT DATUM	:GL	ELEVATION KB :NA
LOG MEASURED FROM	:GL	ELEVATION DF :NA
DRL MEASURED FROM	:GL	ELEVATION GL :NA
DATE	:12/08/06	
DEPTH DRILLER	:200	
BIT SIZE	:6.125"	
LOG TOP	:0.80	
LOG BOTTOM	:198.00	
CASING OD	:NA	
CASING BOTTOM	:NA	
CASING TYPE	:NA	
BOREHOLE FLUID	:WATER	
RM TEMPERATURE	:NA	
MUD RES	:NA	
MUD WEIGHT	:N/A	
WITNESSED BY	:JON POLLOCK	
RECORDED BY	:JOE WREN	
REMARKS 1	:DRILLER DARRELL BODY	
REMARKS 2	:THANK YOU FOR USING CENTURY GEO	

ALL SERVICES PROVIDED SUBJECT TO STANDARD TERMS AND CONDITIONS

Geophysical Log for Location 32201-N40

Prepared For:

Uranium Energy Corp

DRAWN BY: Weegar-Eide & Associates, LLC	DATE: 7/24/07
DRAWING NO: Log 32201-N40.cdr	SCALE: As Indicated on Log