Appendix D

Cross-section Logs



30892-3

Tep-Log, Inc.

P. O. BOX 6 ALICE, TEXAS 78332

PHONES: 512 - 664-9936 Alice

512 - 882-2152 Corpus Christi

COMPANY MOORE ENERGY CORP.

PROPERTY _____ AREA WEBER

COUNTY GOLIAD STATE TEXAS

DATE 3-22-83

HOLE NO. 30892-3

LOCATION/CO-ORDINATES _____

Elc: 230'

SEC. _____ TWP. _____ RGE. _____

EQUIPMENT DATA

PROBE NO. SPB-01

K FACTOR 2.66 X 10^-5

DEAD TIME — MICRO SEC.

WATER FACTOR 1.129

CALIBRATOR VALUE 5000 CPS

SOURCE NO. _____

TRUCK NO. 48

OPERATOR CARSON BLEVINS

GAMMA RAY		SELF POTENTIAL	
SCALE	50 Cps/In.	SCALE	10 Mv./In.
T. C.	1 Sec.	Logging Speed	30 Ft./Min.
FROM	685 Ft.	FROM	686 Ft.
TO	0 Ft.	TO	9 Ft.
TOTAL	686	TOTAL	676

RERUNS		DENSITY	
SCALE	Cps/In.	SCALE	Cps/In.
T. C.	Sec.	Logging Speed	Ft./Min.
FROM	Ft.	FROM	Ft.
TO	Ft.	TO	Ft.
TOTAL		TOTAL	
SCALE	Cps/In.	SCALE	Cps/In.
T. C.	Sec.	Logging Speed	Ft./Min.
FROM	Ft.	FROM	Ft.
TO	Ft.	TO	Ft.
TOTAL		TOTAL	

DEPTH	RESISTANCE	
SCALE 1" = 30 Ft.	SCALE	15 Ohms/In.
FROM 686		30 Ft./Min.
TO G.L.	FROM	686 Ft.
SCALE 1" = Ft.	TO	9 Ft.
FROM	TOTAL	676
TO	SCALE	Ohms/In.
		Logging Speed Ft./Min.
	FROM	Ft.
	TO	Ft.
	TOTAL	

HOLE DATA

DEPTH - DRILLER 685'

DEPTH - LOGGER 686'

BIT SIZE 7 1/8"

FLUID IN HOLE H2O

FLUID LEVEL 9'

CASING —

LOG MEASURED FROM G.L.

DRILLING MEASURED FROM G.L.

PERMANENT DATUM G. L. / K. B.

REMARKS DRILLER - MARK

Geophysical Log for Location 30892-3

Prepared For:

Uranium Energy Corp

DRAWN BY:	DATE:
Weegar-Eide & Associates, LLC	7/24/07
DRAWING NO:	SCALE:
Log 30892-3.cdr	As Indicated on Log



30892-28

Tep-Log, Inc.

P. O. BOX 6 ALICE, TEXAS 78332

PHONES: 512 - 664-9926 Alice

512 - 882-2152 Corpus Christi

COMPANY MOORE ENERGY CORP.

PROPERTY _____ AREA WESER

COUNTY GOLIAD STATE TEXAS

DATE 8-9-83

HOLE NO. 30892-28

LOCATION/CO-ORDINATES

Elc: 216'

SEC. _____ TWP. _____ RGE. _____

EQUIPMENT DATA

PROBE NO. SPB-01

K FACTOR 2.66 X 10 -5

DEAD TIME — MICRO SEC.

WATER FACTOR 1.143

CALIBRATOR VALUE 5000 CPS

SOURCE NO. _____

TRUCK NO. 414

OPERATOR CARSON BLEVINS

GAMMA RAY	SELF POTENTIAL
SCALE 50 Cps/in.	SCALE 10 Mv./in.
T. C. 1 Sec. / Lessing Speed 30 Ft./Min.	30 Ft./Min.
FROM 608 Ft.	FROM 609 Ft.
TO 0 Ft.	TO 0 Ft.
TOTAL 608	TOTAL 609

RERUNS	DENSITY
SCALE Cps/in.	SCALE Cps/in.
T. C. Sec. / Lessing Speed Ft./Min.	T. C. Sec. / Lessing Speed Ft./Min.
FROM Ft.	FROM Ft.
TO Ft.	TO Ft.
TOTAL	TOTAL
SCALE Cps/in.	SCALE Cps/in.
T. C. Sec. / Lessing Speed Ft./Min.	T. C. Sec. / Lessing Speed Ft./Min.
FROM Ft.	FROM Ft.
TO Ft.	TO Ft.
TOTAL	TOTAL

DEPTH	RESISTANCE
SCALE 1" = 10 ft.	SCALE 10 Ohms/in.
FROM 609	30 Ft./Min.
TO G.L.	FROM 609 Ft.
SCALE 1" = ___ ft.	TO 0 Ft.
FROM	TOTAL 609
TO	SCALE Ohms/in. / Lessing Speed Ft./Min.
	FROM Ft.
	TO Ft.
	TOTAL

HOLE DATA

DEPTH - DRILLER	600'
DEPTH - LOGGER	609
BIT SIZE	5½"
FLUID IN HOLE	H2O
FLUID LEVEL	0'
CASING	—
LOG MEASURED FROM	G.L.
DRILLING MEASURED FROM	G.L.
PERMANENT DATUM	G. L. / K. B.

REMARKS DRILLER-MARK

Geophysical Log for Location 30892-28

Prepared For:

Uranium Energy Corp

DRAWN BY:	DATE:
Weegar-Elde & Associates, LLC	7/23/07
DRAWING NO:	SCALE:
Log 30892-28.cdr	Scale Indicated on Log

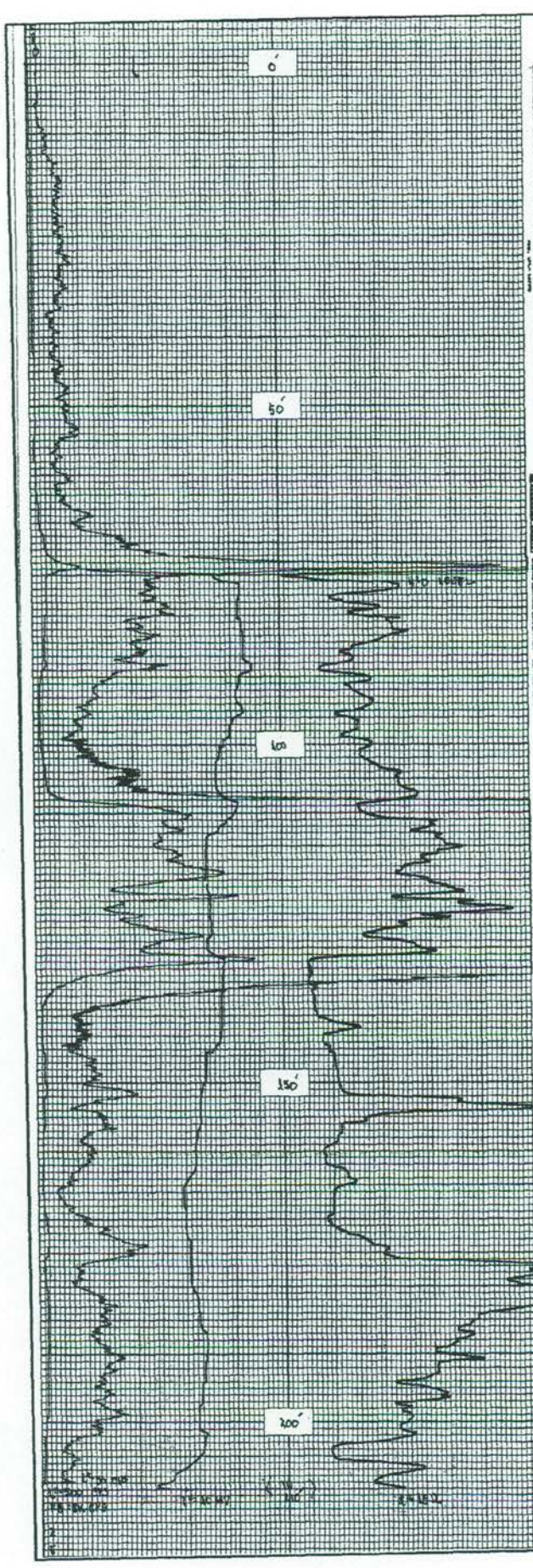

30892-36

Tep-Log, Inc.

P. O. BOX 6 ALICE, TEXAS 78332

PHONES: 512 - 664-9936 Alice

512 - 883-2152 Corpus Christi

COMPANY URANIUM ENERGY CORP.

PROPERTY

AREA WEBER

COUNTY BOLIVAR STATE TEXAS

DATE 8-25-83

HOLE NO. 30892-36

LOCATION/CO-ORDINATES

Ele 25'

SEC. TWP. BSE.

EQUIPMENT DATA

PROBE NO. 5594-01

K FACTOR 2.0166 X 10 - 5

DEAD TIME — MICRO SEC.

WATER FACTOR 1.038

CALIBRATOR VALUE 5000 CPS

SOURCE NO.

TRUCK NO. 444

OPERATOR CAMERON BLEVINS

GAMMA RAY	SELF POTENTIAL
SCALE 50	SCALE 10 MV/DIV
T. C. 2 SEC. Lowrey Burst 30 CPS/DIV	30 MV/DIV
FROM 209 FT.	FROM 210 FT.
TO 0 FT.	TO 15 FT.
TOTAL 209	TOTAL 195

RERUNS	DENSITY
SCALE 500 CPS/DIV	SCALE
T. C. 1 SEC. Lowrey Burst 3 CPS/DIV	T. C. SEC. Lowrey Burst CPS/DIV
FROM 209 FT.	FROM FT.
TO 0 FT.	TO FT.
TOTAL 209	TOTAL
SCALE CPS/DIV	SCALE CPS/DIV
T. C. SEC. Lowrey Burst CPS/DIV	T. C. SEC. Lowrey Burst CPS/DIV
FROM FT.	FROM FT.
TO FT.	TO FT.
TOTAL	TOTAL

DEPTH	RESISTANCE
SCALE 1" = 50 FT.	SCALE 10 OHMS/DIV
FROM 210	30 OHMS/DIV
TO 0	FROM 210 FT.
TOTAL 210	TO 75 FT.
SCALE 1" = FT.	TOTAL 135
FROM	SCALE OHMS/DIV
TO	OHMS/DIV
	FROM FT.
	TO FT.
	TOTAL

HOLE DATA

DEPTH - DRILLER 210'

DEPTH - LOGGER 210'

BIT SIZE 5"

FLUID IN HOLE WPO

FLUID LEVEL 75'

CASING —

LOG MEASURED FROM G.L.

DRILLING MEASURED FROM G.L.

PERMANENT DATUM G.L. / G.L.

REMARKS ORIGINAL PAGE

Geophysical Log for Location 32201-36

Prepared For:

Uranium Energy Corp

DRAWN BY:	DATE:
Weegar-Eide & Associates, LLC	7/24/07
DRAWING NO:	SCALE:
Log 32201-36.cdr	As Indicated on Log

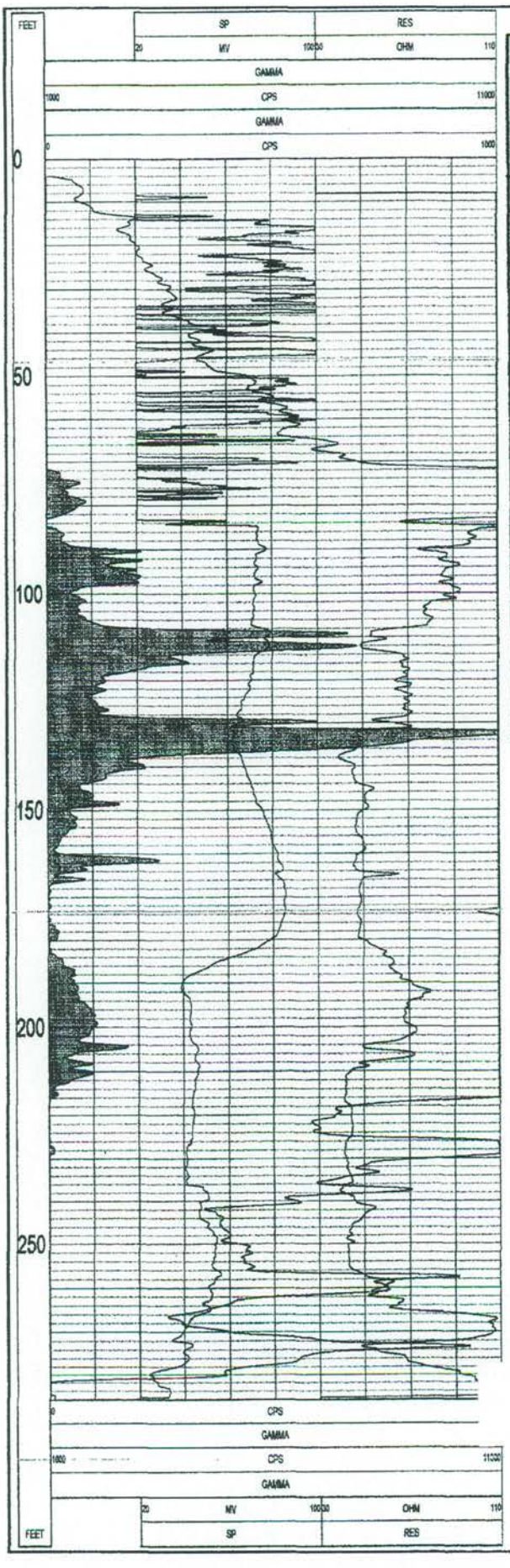

Century GEOPHYSICAL CORP.

century-geo.com

GAMMA-RES-SP
URANIUM ENERGY CORP.
30892-99

COMPANY	URANIUM ENERGY CORPORATION	OTHER SERVICES: NONE
WELL	30892-99	
FIELD	WEESATCH	
COUNTY	GOLIAD	
STATE	TX	
LOCATION	NA	
SECTION	NA	
TOWNSHIP	NA	
RANGE	NA	
API NO.	NA	
UNIQUE WELL ID.	NA	
PERMANENT DATUM	GL	ELEVATION KB NA
LOG MEASURED FROM	GL	ELEVATION DF NA
DRL MEASURED FROM	GL	ELEVATION GL NA
DATE	10/31/06	
DEPTH DRILLER	300	
BIT SIZE	8 1/8"	
LOG TOP	3.90	
LOG BOTTOM	285.90	
CASING OD	NA	
CASING BOTTOM	NA	
CASING TYPE	NA	
BOREHOLE FLUID	WATER	
RM TEMPERATURE	NA	
MUD RES	NA	
MUD WEIGHT	N/A	
WITNESSED BY	MIKE O'LEARY	
RECORDED BY	JOE WREN	
REMARKS 1		
REMARKS 2	THANK YOU FOR USING CENTURY GEO	

ALL SERVICES PROVIDED SUBJECT TO STANDARD TERMS AND CONDITIONS

Geophysical Log for Location 30892-99

Prepared For:

Uranium Energy Corp

DRAWN BY: Weeger-Eide & Associates, LLC	DATE: 7/24/07
DRAWING NO: Log 30892-99.cdr	SCALE: As Indicated on Log

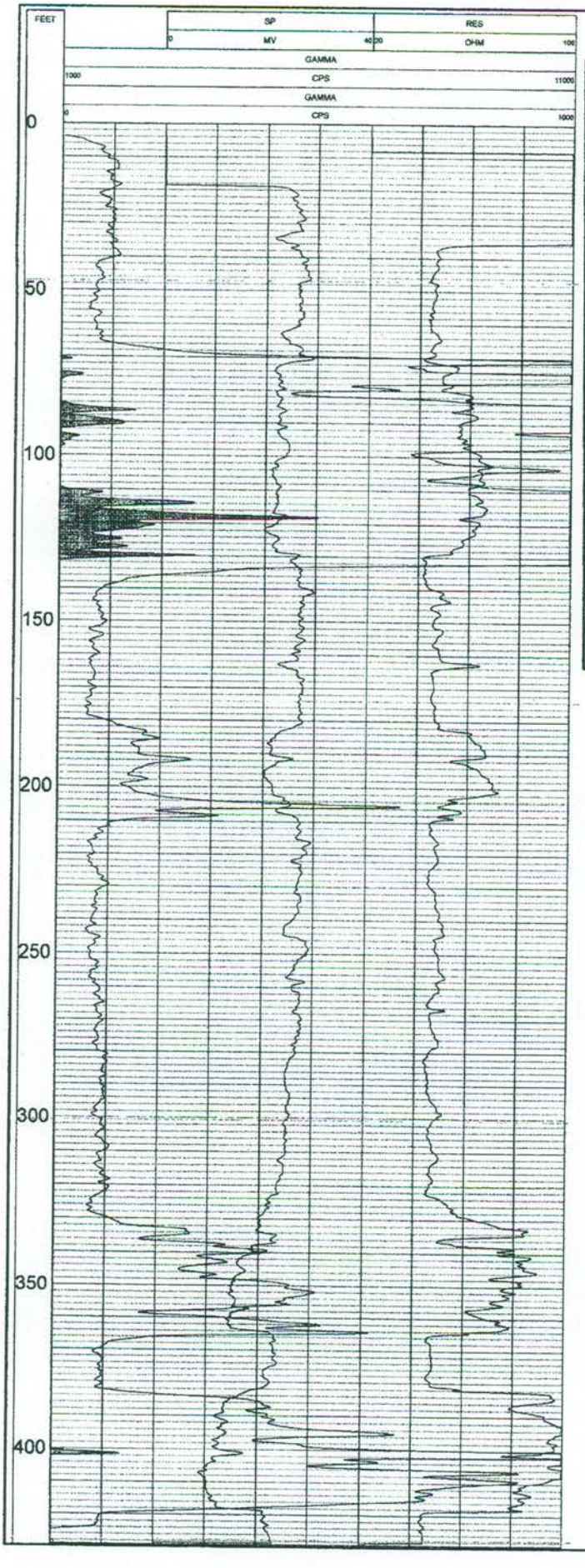

Century GEOPHYSICAL CORP.

century-geo.com

GAMMA-RES-SP
URANIUM ENERGY CORP.
30892-104

COMPANY	:URANIUM ENERGY CORPORATION	OTHER SERVICES: NONE
WELL	:30892-104	
FIELD	:WEESATCH	
COUNTY	:GOLIAD	
STATE	:TX	
LOCATION	:NA	
SECTION	:NA	
TOWNSHIP	:NA	
RANGE	:NA	
API NO.	:NA	
UNIQUE WELL ID.	:NA	
PERMANENT DATUM	:GL	ELEVATION KB :NA
LOG MEASURED FROM	:GL	ELEVATION DF :NA
DRL MEASURED FROM	:GL	ELEVATION GL :NA
DATE	:10/25/06	
DEPTH DRILLER	:X25	
BIT SIZE	:5 5/8"	
LOG TOP	:3.90	
LOG BOTTOM	:X29.00	
CASING OD	:NA	
CASING BOTTOM	:NA	
CASING TYPE	:NA	
BOREHOLE FLUID	:WATER	
RM TEMPERATURE	:NA	
MUD RES	:NA	
MUD WEIGHT	:NA	
WITNESSED BY	:JON POLLOCK	
RECORDED BY	:JOE WREN	
REMARKS 1	:	
REMARKS 2	:THANK YOU FOR USING CENTURY GEO	

ALL SERVICES PROVIDED SUBJECT TO STANDARD TERMS AND CONDITIONS

Geophysical Log for Location 30892-104

Prepared For:

Uranium Energy Corp

DRAWN BY: Weeger-Eide & Associates, LLC	DATE: 7/24/07
DRAWING NO: Log 30892-104.cdr	SCALE: As Indicated on Log

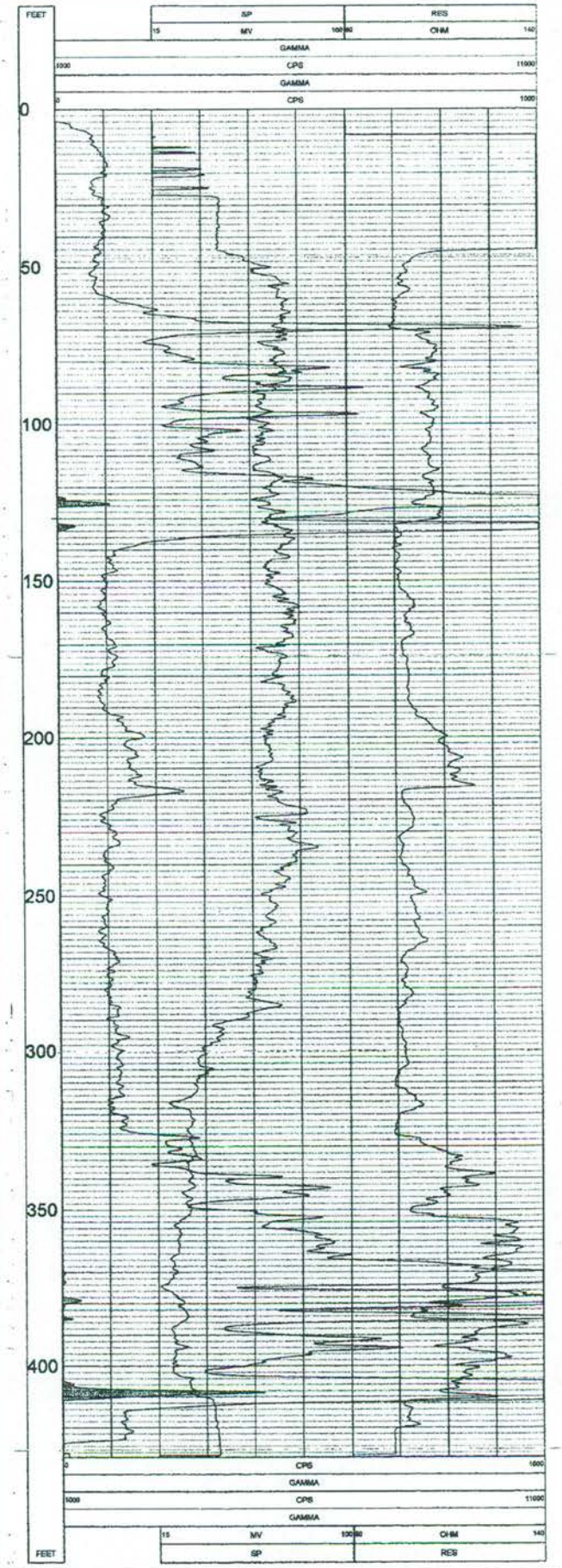

Century GEOPHYSICAL CORP.

century-geo.com

GAMMA-RES-SP
URANIUM ENERGY CORP.
30892-115

COMPANY	URANIUM ENERGY CORPORATION		OTHER SERVICES: NONE
WELL	30892-115		
FIELD	WEESATCH		
COUNTY	GOLIAD		
STATE	TX		
LOCATION	NA		
SECTION	NA		
TOWNSHIP	NA		
RANGE	NA		
API NO.	NA		
UNIQUE WELL ID.	NA		
PERMANENT DATUM	GL	ELEVATION KB NA	
LOG MEASURED FROM	GL	ELEVATION DF NA	
DRL MEASURED FROM	GL	ELEVATION GL NA	
DATE	11/06/06		
DEPTH DRILLER	430		
BIT SIZE	6 3/4"		
LOG TOP	3.60		
LOG BOTTOM	429.30		
CASING OD	NA		
CASING BOTTOM	NA		
CASING TYPE	NA		
BOREHOLE FLUID	WATER		
RM TEMPERATURE	NA		
MUD RES	NA		
MUD WEIGHT	NA		
WITNESSED BY	MIKE O'LEARY		
RECORDED BY	JOE WREN		
REMARKS 1	.		
REMARKS 2	THANK YOU FOR USING CENTURY GEO		

ALL SERVICES PROVIDED SUBJECT TO STANDARD TERMS AND CONDITIONS

Geophysical Log for Location 30892-115

Prepared For:

Uranium Energy Corp

DRAWN BY: Weegar-Elde & Associates, LLC	DATE: 7/24/07
DRAWING NO: Log 30892-115.cdr	SCALE: As Indicated on Log

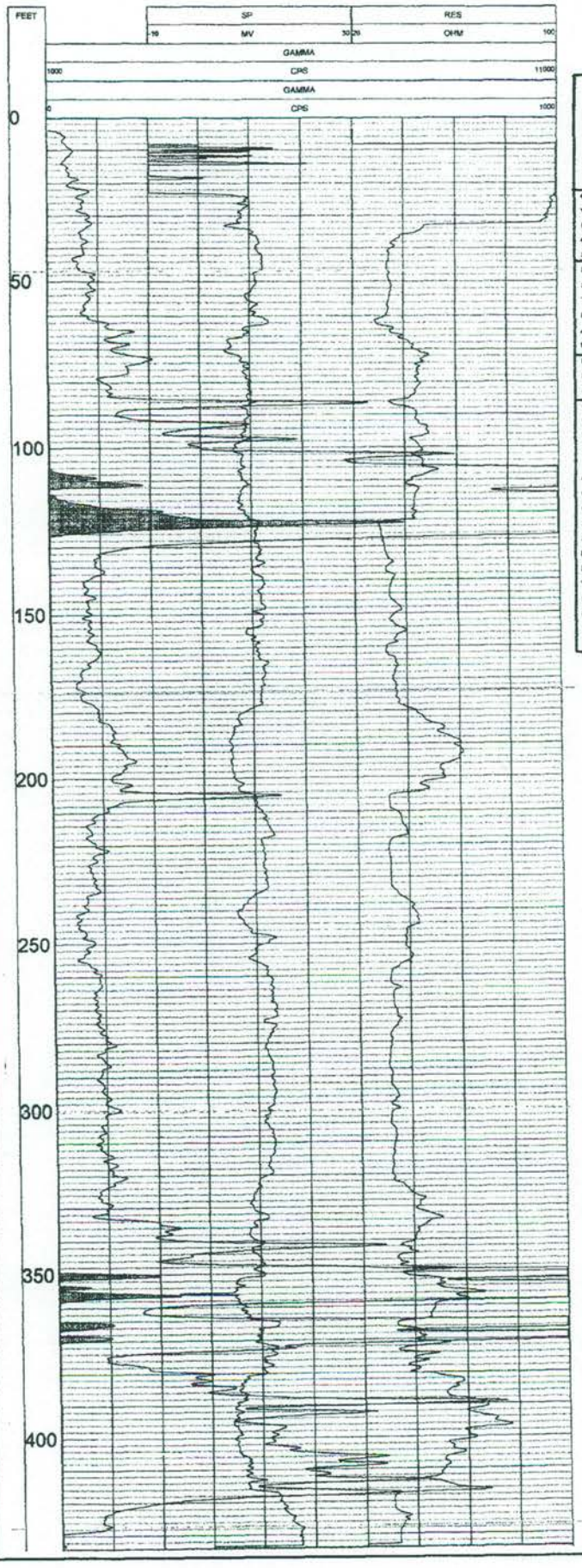

Century GEOPHYSICAL CORP.

century-geo.com

GAMMA-RES-SP
URANIUM ENERGY CORP.
30892-119

COMPANY	URANIUM ENERGY CORPORATION	OTHER SERVICES: NONE
WELL	30892-119	
FIELD	WEEBATCH	
COUNTY	GOLIAD	
STATE	TX	
LOCATION	NA	
SECTION	NA	
TOWNSHIP	NA	
RANGE	NA	
API NO.	NA	
UNIQUE WELL ID.	NA	
PERMANENT DATUM	GL	ELEVATION KB NA
LOG MEASURED FROM	GL	ELEVATION DF NA
DRL MEASURED FROM	GL	ELEVATION GL NA
DATE	10/27/06	
DEPTH DRILLER	430	
BIT SIZE	5 5/8"	
LOG TOP	3.99	
LOG BOTTOM	433.60	
CASING OD	NA	
CASING BOTTOM	NA	
CASING TYPE	NA	
BOREHOLE FLUID	WATER	
RM TEMPERATURE	NA	
MUD RES	NA	
MUD WEIGHT	NA	
WITNESSED BY	JON POLLOCK	
RECORDED BY	JOE WREN	
REMARKS 1	:	
REMARKS 2	:THANK YOU FOR USING CENTURY GEO	

ALL SERVICES PROVIDED SUBJECT TO STANDARD TERMS AND CONDITIONS

Geophysical Log for Location 30892-119

Prepared For:

Uranium Energy Corp

DRAWN BY: Weegar-Eide & Associates, LLC	DATE: 7/24/07
DRAWING NO: Log 30892-119.cdr	SCALE: As Indicated on Log

Century WIRELINE SERVICES

GAMMA-SP-RES

30892-124

COMPANY	URANIUM ENERGY CORP.	OTHER SERVICES:	
WELL	30892-124	N/A	
FIELD	WESERIANDER	N/A	
COUNTY	GOLIAD	N/A	
STATE	TEXAS		
LOCATION	:		
SECTION	N/A		
TOWNSHIP	N/A		
RANGE	N/A		
API NO.	:		
UNIQUE WELL ID.	:		
PERMANENT DATUM	GL	ELEVATION KB	N/A
LOG MEASURED FROM	GL	ELEVATION DF	N/A
DRL MEASURED FROM	GL	ELEVATION GL	N/A
DATE	01/11/08		
DEPTH DRILLER	150		
BIT SIZE	4.75		
LOG TOP	4.90		
LOG BOTTOM	150.20		
CASING OD	N/A		
CASING BOTTOM	N/A		
CASING TYPE	N/A		
BOREHOLE FLUID	WATER		
RM TEMPERATURE	0		
MUD RES	0		
MUD WEIGHT	:		
WITNESSED BY	J. POLLOCK		
RECORDED BY	B. MATAS		
REMARKS 1	:		
REMARKS 2	PETE MHC		

ALL SERVICES PROVIDED SUBJECT TO STANDARD TERMS AND CONDITIONS

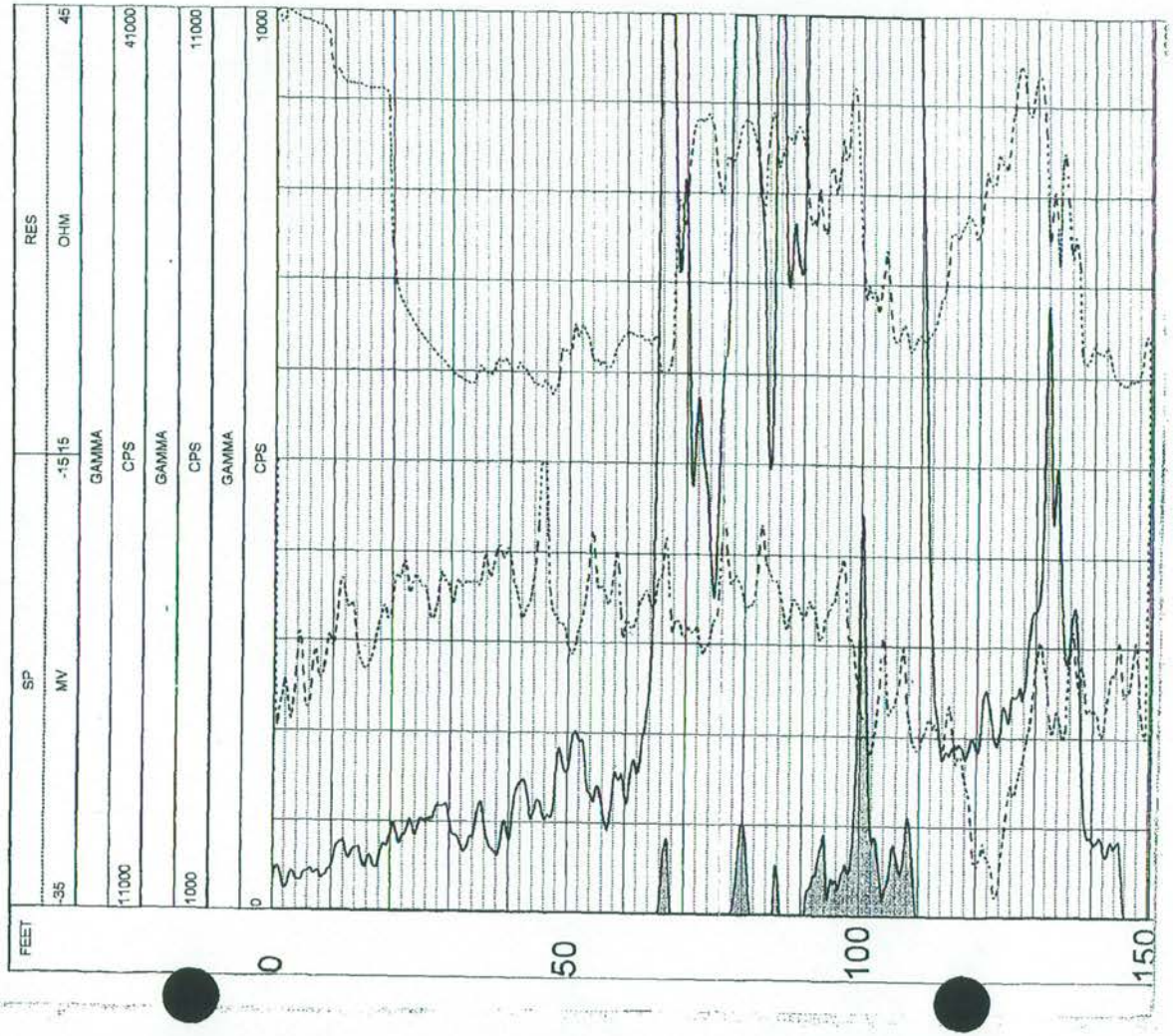

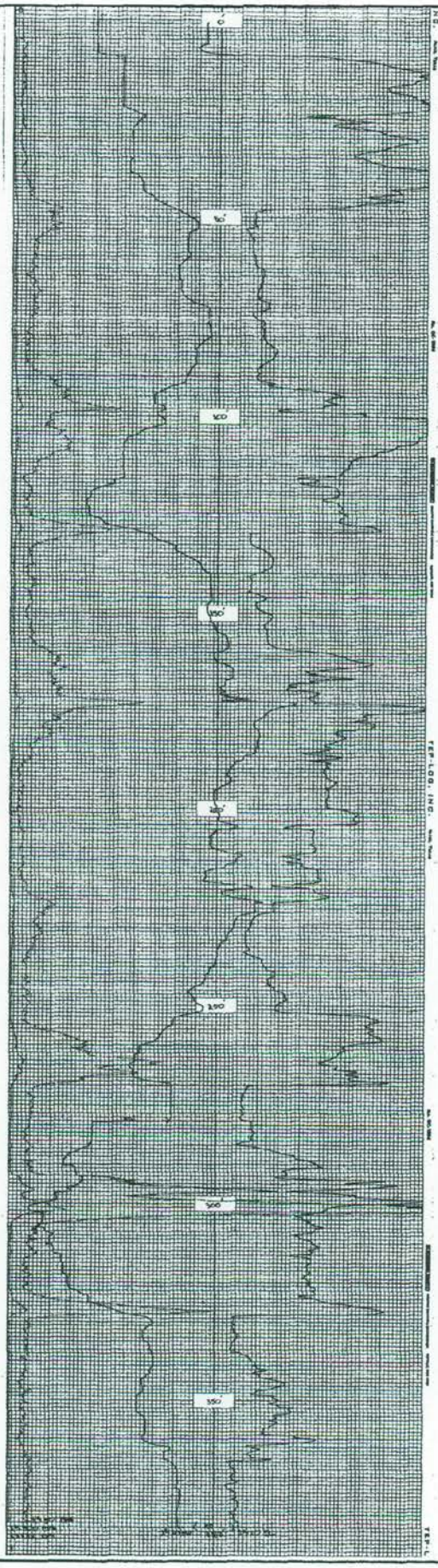

32201-1

Tep-Log, Inc.
P. O. BOX 6 ALICE, TEXAS 78332
PHONES: 512 - 664-9926 Alice
512 - 882-2152 Corpus Christi

COMPANY MOORE ENERGY CORP.
PROPERTY _____ AREA WEBER
COUNTY GOLIAD STATE TEXAS

DATE 2-20-86
HOLE NO. 32201-1
LOCATION/CO-ORDINATES
0'-200-3 1/2" 6.139
200'-TD-3" 6.134
SEC. _____ TWP. _____ RGE. _____

EQUIPMENT DATA
PROBE NO. A1A-18
K FACTOR 2.49 x 10⁻³
DEAD TIME — MICRO SEC
WATER FACTOR 1.139
CALIBRATOR VALUE 3000 CPS
SOURCE NO. _____
TRUCK NO. 416
OPERATOR CARSON BLEDSOE

GAMMA RAY	SELF POTENTIAL	DEPTH	RESISTANCE
SCALE 30 Cps/In.	SCALE 30 Mv/In.	SCALE 1" = 30 Ft.	SCALE 30 Ohms/In.
T. C. 1 sec. Lowest Speed 30 Ft./Min.	T. C. sec. Lowest Speed 30 Ft./Min.	FROM 380	T. C. sec. Lowest Speed 30 Ft./Min.
FROM 380 Ft.	FROM 380 Ft.	TO G.L.	FROM 380 Ft.
TO 0 Ft.	TO 0 Ft.	SCALE 1" = Ft.	TO 0 Ft.
TOTAL 382.	TOTAL 380	FROM	TOTAL 382.
		TO	

GEIGERS	DENSITY
SCALE 500 Cps/In.	SCALE Cps/In.
T. C. 2 sec. Lowest Speed 3 Ft./Min.	T. C. sec. Lowest Speed Ft./Min.
FROM 382 Ft.	FROM Ft.
TO 0 Ft.	TO Ft.
TOTAL 382	TOTAL
SCALE Cps/In.	SCALE Cps/In.
T. C. sec. Lowest Speed Ft./Min.	T. C. sec. Lowest Speed Ft./Min.
FROM Ft.	FROM Ft.
TO Ft.	TO Ft.
TOTAL Ft.	TOTAL Ft.

HOLE DATA
DEPTH - DRILLER 380'
DEPTH - LOGGER 382'
BIT SIZE 7 7/8"
FLUID IN HOLE H2O
FLUID LEVEL 0
CASING —
LOG MEASURED FROM G.L.
DRILLING MEASURED FROM G.L.
PERMANENT DATUM G.L.
K.B.

REMARKS
DRILLER-MARK

Geophysical Log for Location 32201-1

Prepared For:

Uranium Energy Corp

DRAWN BY:	DATE:
Weegar-Eide & Associates, LLC	7/24/07
DRAWING NO:	SCALE:
Log 32201-1.cdr	As Indicated on Log

Century WIRELINE SERVICES

GAMMA-SP-RES

30892-125

COMPANY	URANIUM ENERGY CORP.	OTHER SERVICES:	
WELL	30892-125	N/A	
FIELD	WESER/ANDER	N/A	
COUNTY	GOLIAD	N/A	
STATE	TEXAS		
LOCATION			
SECTION	N/A		
TOWNSHIP	N/A		
RANGE	N/A		
API NO.			
UNIQUE WELL ID.			
PERMANENT DATUM	GL	ELEVATION KB	N/A
LOG MEASURED FROM	GL	ELEVATION DF	N/A
DRL MEASURED FROM	GL	ELEVATION GL	N/A
DATE	01/15/08		
DEPTH DRILLER	112		
BIT SIZE	4.75		
LOG TOP	-5.20		
LOG BOTTOM	111.40		
CASING OD	N/A		
CASING BOTTOM	N/A		
CASING TYPE	N/A		
BOREHOLE FLUID	WATER		
RM TEMPERATURE	0		
MUD RES	0		
MUD WEIGHT			
WITNESSED BY	J. POLLOCK		
RECORDED BY	B. MATAS		
REMARKS 1			
REMARKS 2	PETE MHC		

ALL SERVICES PROVIDED SUBJECT TO STANDARD TERMS AND CONDITIONS

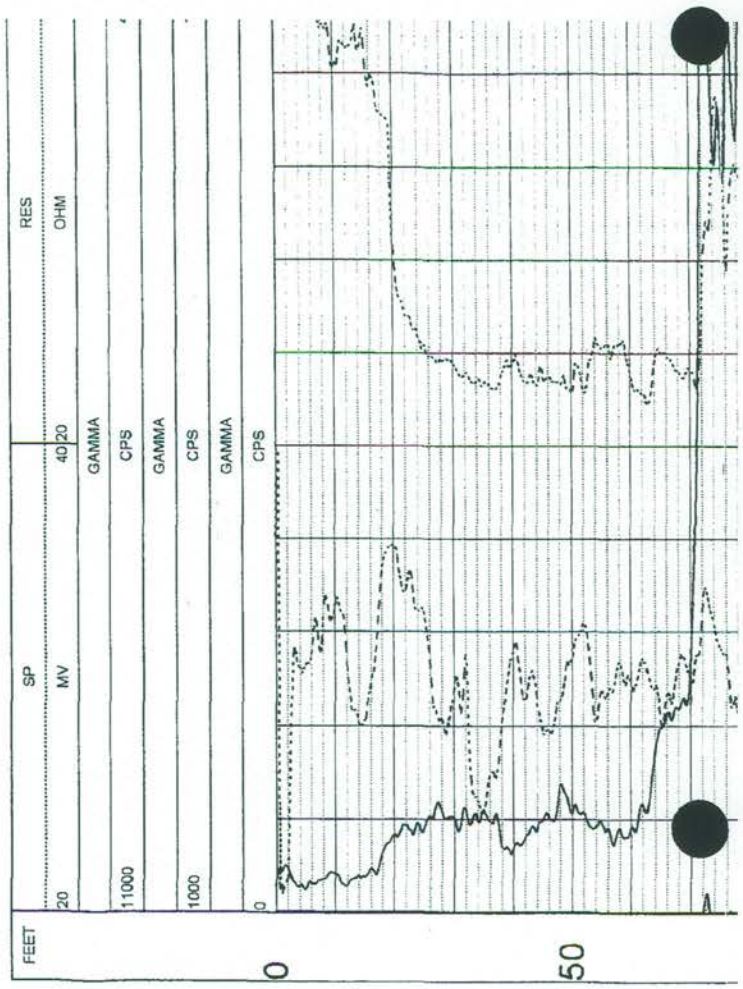

Century WIRELINE SERVICES

GAMMA-SP-RES

30892-126

COMPANY	:URANIUM ENERGY CORP.	OTHER SERVICES:	
WELL	:30892-126	N/A	
FIELD	:WESER/ANDER	N/A	
COUNTY	:GOLIAD	N/A	
STATE	:TEXAS		
LOCATION	:		
SECTION	:N/A		
TOWNSHIP	:N/A		
RANGE	:N/A		
API NO.	:		
UNIQUE WELL ID.	:		
PERMANENT DATUM	:GL	ELEVATION KB :N/A	
LOG MEASURED FROM	:GL	ELEVATION DF :N/A	
DRL MEASURED FROM	:GL	ELEVATION GL :N/A	
DATE	:01/14/08		
DEPTH DRILLER	:110		
BIT SIZE	:4.75		
LOG TOP	:5.40		
LOG BOTTOM	:110.40		
CASING OD	:N/A		
CASING BOTTOM	:N/A		
CASING TYPE	:N/A		
BOREHOLE FLUID	:WATER		
RM TEMPERATURE	:0		
MUD RES	:0		
MUD WEIGHT	:		
WITNESSED BY	:J. POLLOCK		
RECORDED BY	:S. MATAS		
REMARKS 1	:		
REMARKS 2	:PETE MHC		

ALL SERVICES PROVIDED SUBJECT TO STANDARD TERMS AND CONDITIONS

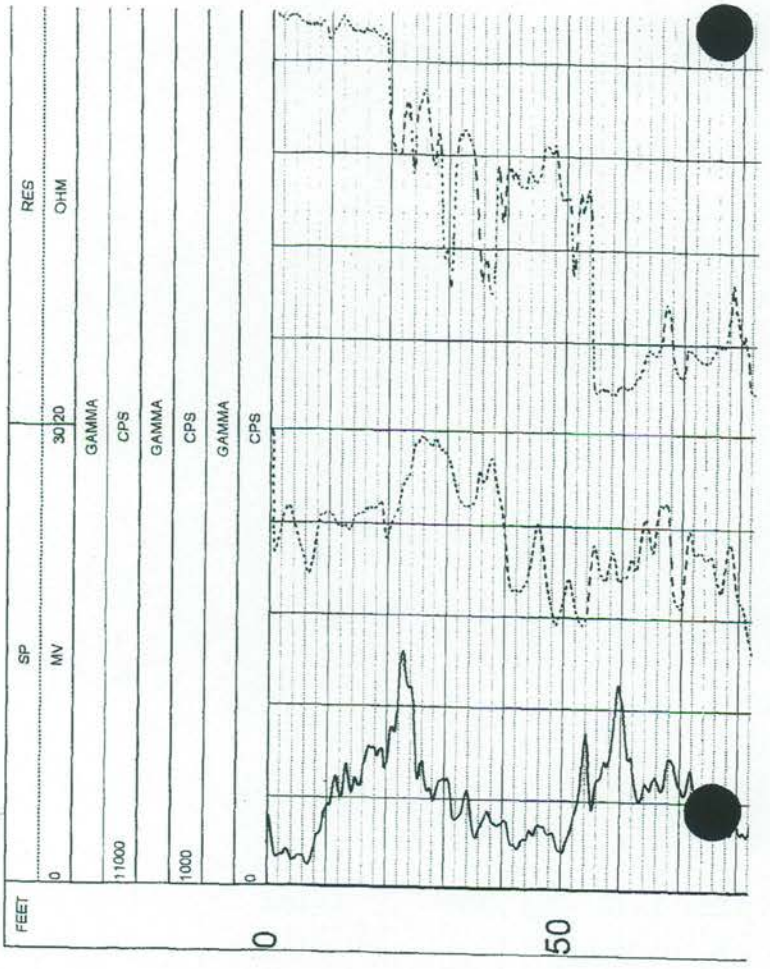

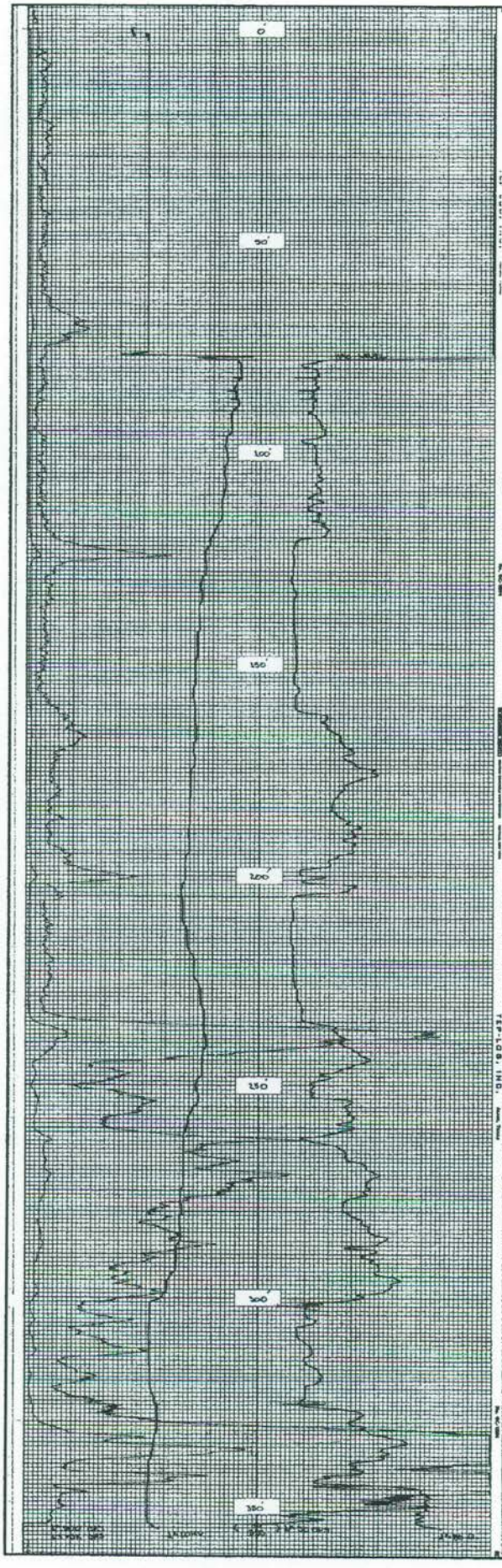

32201-15

Tep-Log, Inc.

P. O. BOX 6 ALICE, TEXAS 78332

PHONES: 512 - 664-9936 Alice

512 - 882-2152 Corpus Christi

COMPANY MOORE ENERGY CORP.

PROPERTY

AREA WINDER

COUNTY BOWIE

STATE TEXAS

DATE 5-4-86

HOLE NO. 32201-15

LOCATION/CO-ORDINATES

SEC. TWP. BGE.

EQUIPMENT DATA

PROBE NO. A14-18

K FACTOR 2.44 x 10 - 8

DEAD TIME — MICRO SEC.

WATER FACTOR 6.128

CALIBRATOR VALUE 5000 CPS

SOURCE NO.

TRUCK NO. A14

OPERATOR CARLSON BLEVINS

HOLE DATA

DEPTH - DRILLER 350'

DEPTH - LOGGER 350'

BIT SIZE 5 1/8"

FLUID IN HOLE H2O

FLUID LEVEL 77'

CASING —

LOG MEASURED FROM G.L.

DRILLING MEASURED FROM G.L.

PERMANENT DATUM G.L. / K.B.

GAMMA RAY	SELF POTENTIAL
SCALE 50 CPS/IN.	SCALE 10 MV/IN.
T. C. 1 SEC. Lusecke Strobe 30 FT./MIN.	50 FT./MIN.
FROM 336 FT.	FROM 355 FT.
TO 0 FT.	TO 0 FT.
TOTAL 354	TOTAL 355

RERUNS	DENSITY
SCALE 500 CPS/IN.	SCALE CPS/IN.
T. C. 1 SEC. Lusecke Strobe 5 FT./MIN.	T. C. SEC. Lusecke Strobe FT./MIN.
FROM 354 FT.	FROM FT.
TO 0 FT.	TO FT.
TOTAL 354	TOTAL
SCALE CPS/IN.	SCALE CPS/IN.
T. C. SEC. Lusecke Strobe FT./MIN.	T. C. SEC. Lusecke Strobe FT./MIN.
FROM FT.	FROM FT.
TO FT.	TO FT.
TOTAL	TOTAL

DEPTH	RESISTANCE
SCALE 1" = 10 ft.	SCALE 50 OHMS/IN.
FROM 355	50 FT./MIN.
TO G.L.	FROM 355 FT.
SCALE 1" = ft.	TO 0 FT.
FROM	TOTAL 355
TO	SCALE OHMS/IN.
	Lusecke Strobe FT./MIN.
	FROM FT.
	TO FT.
	TOTAL

REMARKS DRINKER-WIRE

Geophysical Log for Location 32201-15

Prepared For:

Uranium Energy Corp

DRAWN BY:	DATE:
Waegar-Eide & Associates, LLC	7/24/07
DRAWING NO:	SCALE:
Log 32201-15.cdr	As Indicated on Log



32201-22

Tep-Log, Inc.

P. O. BOX 6 ALICE, TEXAS 78332
PHONES: 512 - 664-9936 Alice
512 - 882-2152 Corpus Christi

COMPANY MOORE ENERGY CORP.
PROPERTY
AREA WEBER
COUNTY GOLIAD
STATE TEXAS

DATE 5-9-84
HOLE NO. 32201-22
LOCATION/CO-ORDINATES
SEC. TWP. RGE.

EQUIPMENT DATA
PROBE NO. A14-18
K FACTOR 2.49 X 10^-5
DEAD TIME — MICRO SEC.
WATER FACTOR 1.145
CALIBRATOR VALUE 5000 CPS
SOURCE NO.
TRUCK NO. A14
OPERATOR CARSON BLEVINS

GAMMA RAY	SELF POTENTIAL
SCALE 50 Cps/In.	SCALE 10 Mv/In.
T. C. 1 Sec. Loading Gross 50 Ft./Min.	50 Ft./Min.
FROM 403 Ft.	FROM 404 Ft.
TO 0 Ft.	TO 0 Ft.
TOTAL 403	TOTAL 404

RERUNS	DENSITY
SCALE Cps/In.	SCALE Cps/In.
T. C. Sec. Loading Gross Ft./Min.	T. C. Sec. Loading Gross Ft./Min.
FROM Ft.	FROM Ft.
TO Ft.	TO Ft.
TOTAL	TOTAL
SCALE Cps/In.	SCALE Cps/In.
T. C. Sec. Loading Gross Ft./Min.	T. C. Sec. Loading Gross Ft./Min.
FROM Ft.	FROM Ft.
TO Ft.	TO Ft.
TOTAL	TOTAL

DEPTH	RESISTANCE
SCALE 1" = 10 Ft.	SCALE 10 Ohms/In.
FROM 404	50 Ft./Min.
TO G.L.	FROM 404 Ft.
	TO 0 Ft.
	TOTAL 404
SCALE 1" = Ft.	SCALE Ohms/In.
FROM	Loading Gross Ft./Min.
TO	FROM Ft.
	TO Ft.
	TOTAL

HOLE DATA
DEPTH - DRILLER 405'
DEPTH - LOGGER 404'
BIT SIZE 5 1/2"
FLUID IN HOLE H2O
FLUID LEVEL 7'
CASING —
LOG MEASURED FROM G.L.
DRILLING MEASURED FROM G.L.
PERMANENT DATUM G. L. / K. B.

REMARKS
DRILLER-MARK

Geophysical Log for Location 32201-22

Prepared For:

Uranium Energy Corp

DRAWN BY:	DATE:
Weegar-Eide & Associates, LLC	7/24/07
DRAWING NO:	SCALE:
Log 32201-22.cdr	As Indicated on Log

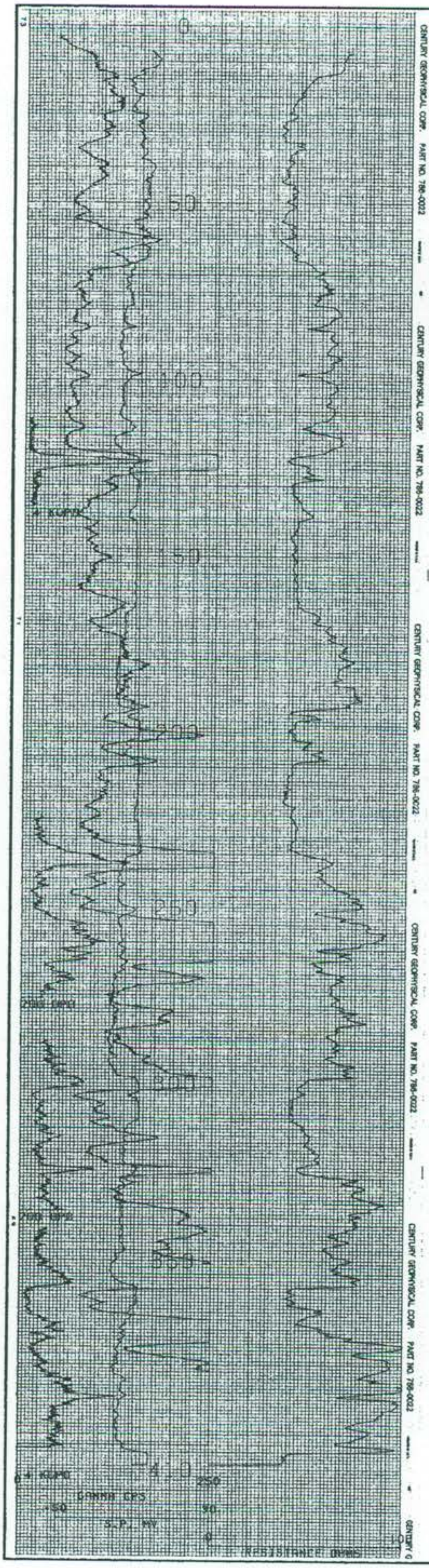

CENTURY GEOPHYSICAL CORPORATION

Tulsa, Oklahoma

COMPANY	MOORE ENERGY
BOREHOLE	32201-25
AREA	WESER
COUNTY	GOLIAD
ELEVATION	
STATE	TX
SECTION	
TOWNSHIP	
RANGE	

BOREHOLE	DATE
32201-25	3-21-84
UNIT/OPERATOR	**FIELD OFFICE**
7913/CHAS. W. SMITH	KENEDY TX

HOLE DATA

TOTAL DEPTH — DRILLER	410'	BIT SIZE	5.2"
TOTAL DEPTH — LOGGER	410'	CASING — TYPE & SIZE	—
TOTAL FOOTAGE LOGGED	410'	CASING DEPTH	—
LOGGING SPEED	60'/MIN	BOREHOLE FLUID	H2O + QUIK GEL
REFERENCE LEVEL	G.L.	FLUID RESISTIVITY	— @ °F
PROBE NO.	9050-237	SOFTWARE LEVEL	8.2*A
		SCALE SELECTION	☐ OPERATOR ☑ CLIENT

REMARKS:

EQUIPMENT DATA

NATURAL GAMMA

DENSITY

NEUTRON

Geophysical Log for Location 32201-25

Prepared For:

Uranium Energy Corp

DRAWN BY:	DATE:
Waugh-Eide & Associates, LLC	7/24/07
DRAWING NO:	**SCALE:**
Log 32201-25.cdr	As Indicated on Log

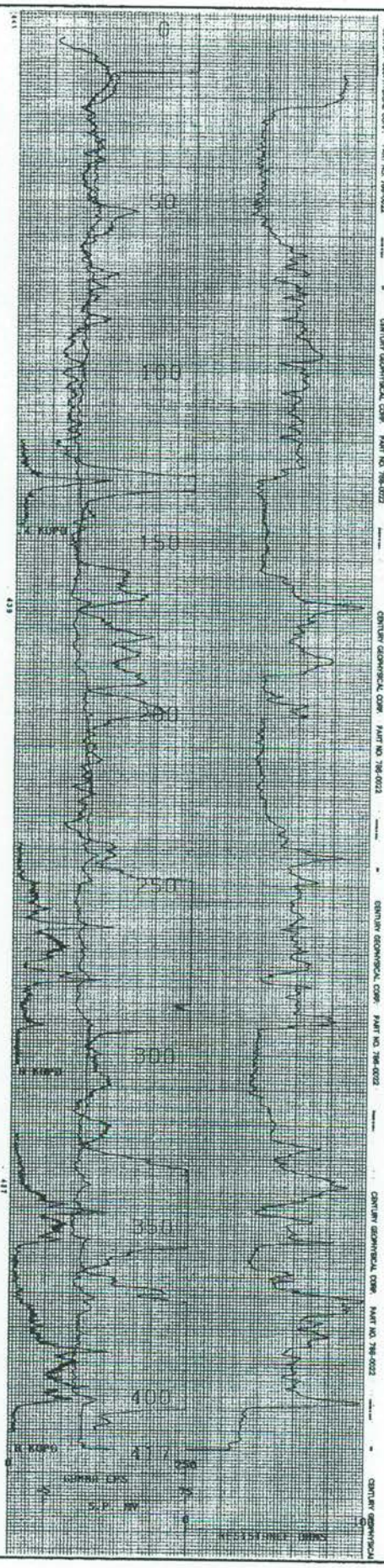

CENTURY GEOPHYSICAL CORPORATION

Tulsa, Oklahoma

WELL NO.	32201-34
DATE	3-23-84
LOG NO.	14913/CHAS. V. SMITH
FIELD OFFICE	KENEDY TX

COMPANY: MOORE ENERGY

BOREHOLE: 32201-34

AREA: WESER

COUNTY: GOLIAD

ELEVATION:

STATE: TX

SECTION:

TOWNSHIP:

RANGE:

HOLE DATA

TOTAL DEPTH — DRILLER	420'	BIT SIZE	5.2
TOTAL DEPTH — LOGGER	418'	CASING — TYPE & SIZE	—
TOTAL FOOTAGE LOGGED	418'	CASING DEPTH	—
LOGGING SPEED	60'/MIN	BOREHOLE FLUID	H_2O+QUICKGEL
REFERENCE LEVEL	GL	FLUID RESISTIVITY	— @ — °F
PROBE NO.	9050-237	SOFTWARE LEVEL	8.2 w A
		SCALE SELECTION	OPERATOR / CLIENT

REMARKS:

EQUIPMENT DATA

PROBE MODEL	9050	9050	9050	9050	
PROBE DIAMETER	1.5"	1.5"	1.5"	1.5"	
NATURAL GAMMA					
DETECTOR TYPE	NaI	NaI	NaI	NaI	
DETECTOR SIZE	3.5" x 1.25"	1.625" x 1.5"	3.5" x 1.25"	3" x 1.5"	
MFG. & MACHINE	1.5" x 5.5"	—	3.5" x 5.5"	1.5" x 5.5"	
MFG. SERIAL NO.	1/2 μR/HR	—	—	1/2 μR/HR	
CALIB. MODEL, LOC.		—	6/1/83		
CALIB. DATE		—	3-23-84		
BACKUP x 10^-6		—	3.97E-06		
BACKUP μR/HR		—	1.06E-06		
BKP. NUMBER		—			
BACKUP FACTOR		—			
CASING FACTOR		—			
DENSITY					
DETECTOR TYPE	—	NaI	—	NaI	
DETECTOR SIZE	—	3" x 1.5"	—	3" x 1.5"	
SOURCE TYPE	—	Cs137	—	Cs137	
SOURCE NO.	—		—		
SOURCE STRENGTH	—		—		
SOURCE SPACING	—		—		
NEUTRON					
DETECTOR TYPE	—	—	NaI	—	
DETECTOR SIZE	—	—	3.5" x 5.5"	—	
SOURCE TYPE	—	—	AmBe	—	
SOURCE NO.	—	—		—	
SOURCE STRENGTH	—	—		—	
SOURCE SPACING	—	—		—	
SHALEY HORIZONS	1.5"/s 10"/1	—	1.5"/s 10"/1	1.5"/s 10"/1	
SENSITIVITY	—	P. RELIAB	—	—	
SELF POTENTIAL	YES	—	YES	YES	
TEMPERATURE	—	—	YES	—	
VERSATRON	—	—	YES / YES	—	
CALIPER	—	YES	—	—	

Geophysical Log for Location 32201-34

Prepared For:

Uranium Energy Corp

DRAWN BY: Weegar-Eide & Associates, LLC	DATE: 7/24/07
DRAWING NO: Log 32201-34.cdr	SCALE: As Indicated on Log

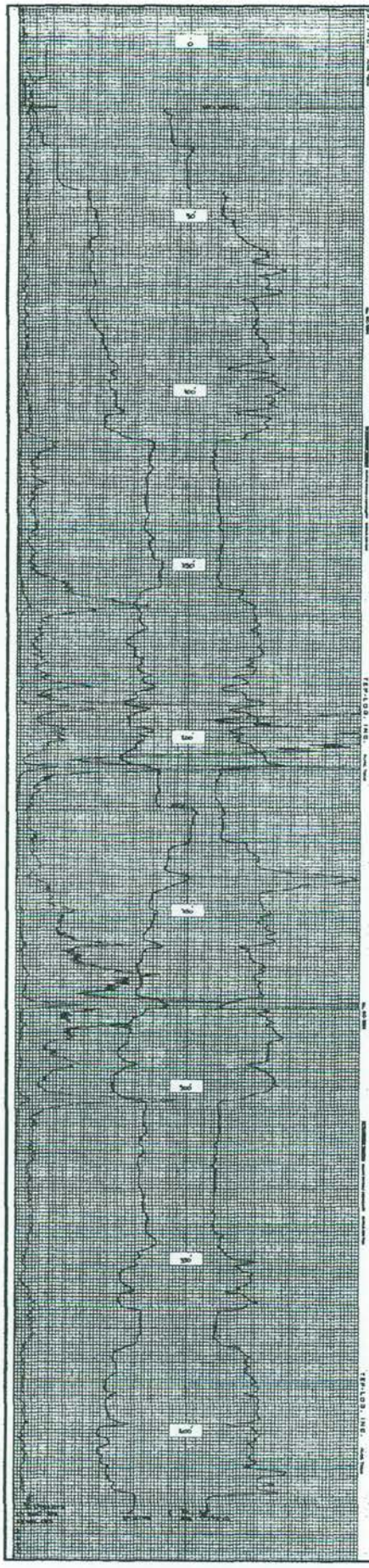

32201-66

Tep-Log, Inc.

P. O. BOX 6 ALICE, TEXAS 78332
PHONES: 512 - 664-9936 Alice
512 - 882-2152 Corpus Christi

TLC 882 REV.

COMPANY MOORE ENERGY CORP.
PROPERTY _____ AREA WEBER
COUNTY GOLIAD STATE TEXAS

DATE 4-4-84
HOLE NO. 32201-66
LOCATION/CO-ORDINATES _____
SEC. _____ TWP. _____ RGE. _____

EQUIPMENT DATA
PROBE NO. A14-18
K FACTOR 2.49 X 10 -5
DEAD TIME — MICRO SEC.
WATER FACTOR 1.138
CALIBRATOR VALUE 5000 CPS
SOURCE NO. _____
TRUCK NO. A14
OPERATOR CARSON BLEVINS

GAMMA RAY	SELF POTENTIAL
SCALE 50 Cps/In.	SCALE Mv./In.
T. C. 1 Sec. Logging Speed 30 Ft./Min.	30 Ft./Min.
FROM 423 Ft.	FROM 424 Ft.
TO 0 Ft.	TO 0 Ft.
TOTAL 423	TOTAL 424

RERUNS	DENSITY
SCALE 500 Cps/In.	SCALE Cps/In.
T. C. 1 Sec. Logging Speed 3 Ft./Min.	T. C. Sec. Logging Speed Ft./Min.
FROM 423 Ft.	FROM Ft.
TO 0 Ft.	TO Ft.
TOTAL 423	TOTAL
SCALE Cps/In.	SCALE Cps/In.
T. C. Sec. Logging Speed Ft./Min.	T. C. Sec. Logging Speed Ft./Min.
FROM Ft.	FROM Ft.
TO Ft.	TO Ft.
TOTAL	TOTAL

DEPTH	RESISTANCE
SCALE 1" = 10 Ft.	SCALE 20 Ohms/In.
FROM 424	30 Ft./Min.
TO G.L.	FROM 424 Ft.
SCALE 1" = Ft.	TO 0 Ft.
FROM	TOTAL 424
TO	SCALE Ohms/In.
	Logging Speed Ft./Min.
	FROM Ft.
	TO Ft.
	TOTAL

HOLE DATA
DEPTH - DRILLER 420'
DEPTH - LOGGER 424'
BIT SIZE 5 1/8"
FLUID IN HOLE H2O
FLUID LEVEL 19'
CASING —
LOG MEASURED FROM G.L.
DRILLING MEASURED FROM G.L.
PERMANENT DATUM G. L. / K. B.

REMARKS
DRILLER-WIRE

Geophysical Log for Location 32201-66

Prepared For:

Uranium Energy Corp

DRAWN BY:	DATE:
Weegar-Eide & Associates, LLC	7/24/07
DRAWING NO:	SCALE:
Log 32201-66.cdr	As Indicated on Log

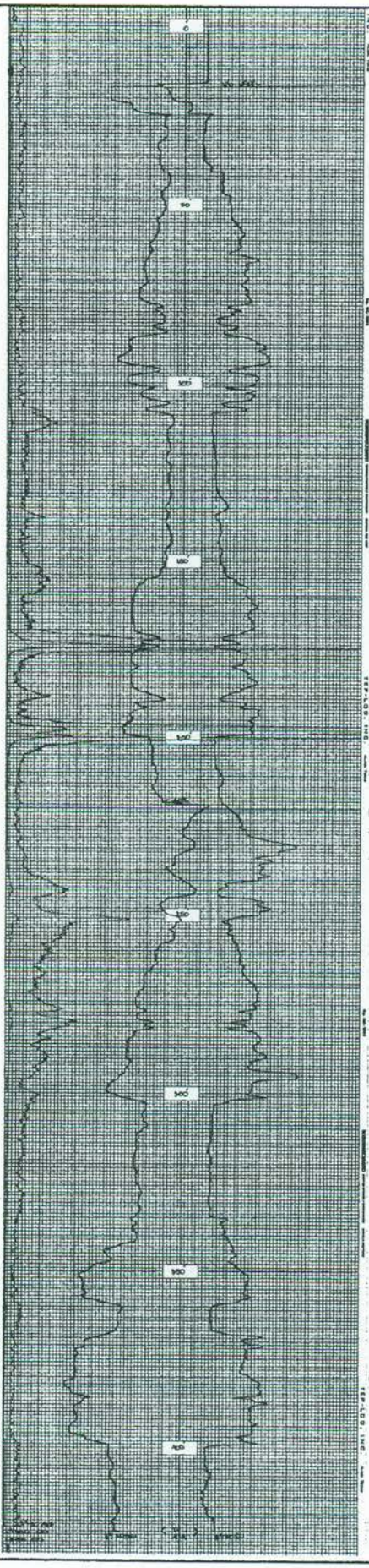

32201-79

Tep-Log, Inc.

P. O. BOX 6 ALICE, TEXAS 78332

PHONES: 512 - 664-9936 Alice
512 - 882-2152 Corpus Christi

GAMMA RAY		SELF POTENTIAL	
SCALE	50 Cps/In.	SCALE	50 Mv./In.
T. C.	1 Sec. Logging Speed 50 Ft./Min.		50 Ft./Min.
FROM	423 Ft.	FROM	424 Ft.
TO	0 Ft.	TO	0 Ft.
TOTAL	423	TOTAL	424
RERUNS		**DENSITY**	
SCALE	500 Cps/In.	SCALE	Cps/In.
T. C.	1 Sec. Logging Speed 5 Ft./Min.	T. C.	Sec. Logging Speed Ft./Min.
FROM	423 Ft.	FROM	Ft.
TO	0 Ft.	TO	Ft.
TOTAL	423	TOTAL	
SCALE	Cps/In.	SCALE	Cps/In.
T. C.	Sec. Logging Speed Ft./Min.	T. C.	Sec. Logging Speed Ft./Min.
FROM	Ft.	FROM	Ft.
TO	Ft.	TO	Ft.
TOTAL		TOTAL	

DEPTH	RESISTANCE
SCALE 1" = 50 Ft.	SCALE 20 Ohms/In.
FROM 424	20 Ft./Min.
TO G.L.	FROM 424 Ft.
SCALE 1" = Ft.	TO 0 Ft.
FROM	TOTAL 424
TO	SCALE Ohms/In.
	Logging Speed Ft./Min.
	FROM Ft.
	TO Ft.
	TOTAL

COMPANY MOORE ENERGY CORP.
PROPERTY AREA WRIGHT
COUNTY GOLIAD STATE TEXAS

DATE 4-9-84
HOLE NO. 32201-79
LOCATION/CO-ORDINATES
SEC. TWP. RGE.

EQUIPMENT DATA
PROBE NO. 416-18
K FACTOR 2.68 X 10 -5
DEAD TIME — MICRO SEC
WATER FACTOR 1.143
CALIBRATOR VALUE 5000 CPS
SOURCE NO.
TRUCK NO. 414
OPERATOR CARBON TURNING

HOLE DATA
DEPTH - DRILLER 420'
DEPTH - LOGGER 424
BIT SIZE 5 1/2"
FLUID IN HOLE 180
FLUID LEVEL 17'
CASING —
LOG MEASURED FROM G.L.
DRILLING MEASURED FROM G.L.
PERMANENT DATUM G. L.
K. B.

REMARKS
DRILLER - MARK

Geophysical Log for Location 32201-79

Prepared For:

Uranium Energy Corp

DRAWN BY:	DATE:
Weegar-Eide & Associates, LLC	7/24/07
DRAWING NO:	SCALE:
Log 32201-79.cdr	As Indicated on Log

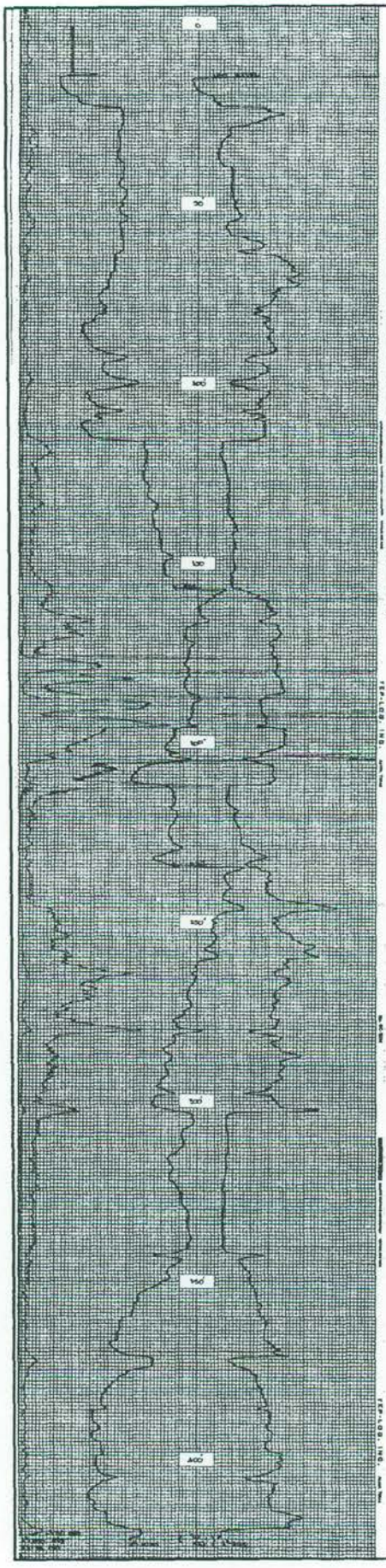

32201-84

Tep-Log, Inc.

P. O. BOX 6 ALICE, TEXAS 78332
PHONES: 512 - 664-9936 Alice
512 - 882-2152 Corpus Christi

TLC 803 REV.

COMPANY MOORE ENERGY CORP.
PROPERTY _____ AREA WEBER
COUNTY GONAD STATE TEXAS

DATE 4-10-84
HOLE NO. 32201-84
LOCATION/CO-ORDINATES _____
SEC. _____ TWP. _____ RGE. _____

EQUIPMENT DATA
PROBE NO. 414-18
K FACTOR 2.49 X 10 -5
DEAD TIME — MICRO SEC.
WATER FACTOR 1.129
CALIBRATOR VALUE 5000 CPS
SOURCE NO. _____
TRUCK NO. 414
OPERATOR CARSON BLEVINS

GAMMA RAY	SELF POTENTIAL
SCALE 50 Cps/In.	SCALE 10 Mv./In.
T. C. 1 Sec. Location Break 50 Ft./Min.	50 Ft./Min.
FROM 422 Ft.	FROM 423 Ft.
TO 0 Ft.	TO 0 Ft.
TOTAL 422	TOTAL 423

RERUNS	DENSITY
SCALE 500 Cps/In.	SCALE Cps/In.
T. C. 1 Sec. Location Break 5 Ft./Min.	T. C. Sec. Location Break Ft./Min.
FROM 422 Ft.	FROM Ft.
TO 0 Ft.	TO Ft.
TOTAL 422	TOTAL
SCALE Cps/In.	SCALE Cps/In.
T. C. Sec. Location Break Ft./Min.	T. C. Sec. Location Break Ft./Min.
FROM Ft.	FROM Ft.
TO Ft.	TO Ft.
TOTAL	TOTAL

DEPTH	RESISTANCE
SCALE 1" = 10 Ft.	SCALE 20 Ohms/In.
FROM 423	30 Ft./Min.
TO G.L.	FROM 423 Ft.
SCALE 1" = Ft.	TO 0 Ft.
FROM	TOTAL 423
TO	SCALE Ohms/In.
	Location Break Ft./Min.
	FROM Ft.
	TO Ft.
	TOTAL

HOLE DATA
DEPTH - DRILLER 420'
DEPTH - LOGGER 423'
BIT SIZE 5 1/8"
FLUID IN HOLE H2O
FLUID LEVEL 15'
CASING —
LOG MEASURED FROM G.L.
DRILLING MEASURED FROM G.L.
PERMANENT DATUM G. L. / K. R.

REMARKS
DRILLER-LUPE

Geophysical Log for Location 32201-84

Prepared For:

Uranium Energy Corp

DRAWN BY:	DATE:
Weeger-Eide & Associates, LLC	7/24/07
DRAWING NO:	SCALE:
Log 32201-84.cdr	As Indicated on Log

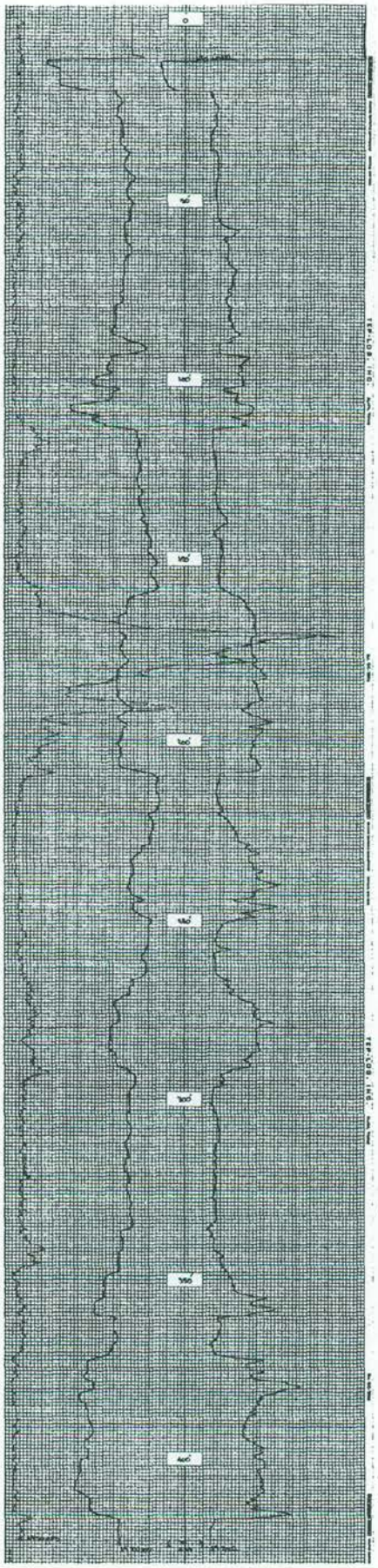

32201-85

Tep-Log, Inc.

P. O. BOX 6 ALICE, TEXAS 78332

PHONES: 512 - 664-9936 Alice

512 - 882-2152 Corpus Christi

COMPANY MOORE ENERGY CORP.

PROPERTY _____ AREA WEBER

COUNTY GOLIAD STATE TEXAS

DATE 4-16-84

HOLE NO. 32201-85

LOCATION/CO-ORDINATES _____

SEC. _____ TWP. _____ BOX _____

GAMMA RAY	SELF POTENTIAL
SCALE 50 Cps/In.	SCALE 50 Mv./In.
T. C. 1 Sec. / Leading Break 30 Ft./Min.	30 Ft./Min.
FROM 423 FT.	FROM 424 FT.
TO 0 FT.	TO 0 FT.
TOTAL 423	TOTAL 424

RERUNS	DENSITY
SCALE Cps/In.	SCALE Cps/In.
T. C. Sec. / Leading Break Ft./Min.	T. C. Sec. / Leading Break Ft./Min.
FROM Ft.	FROM Ft.
TO Ft.	TO Ft.
TOTAL	TOTAL
SCALE Cps/In.	SCALE Cps/In.
T. C. Sec. / Leading Break Ft./Min.	T. C. Sec. / Leading Break Ft./Min.
FROM Ft.	FROM Ft.
TO Ft.	TO Ft.
TOTAL	TOTAL

DEPTH	RESISTANCE
SCALE 1" = 10 Ft.	SCALE 30 Ohms/In.
FROM 424	30 Ft./Min.
TO G.L.	FROM 424 Ft.
	TO 0 Ft.
	TOTAL 424
SCALE 1" = ___ Ft.	SCALE Ohms/In.
FROM	Leading Break Ft./Min.
TO	FROM Ft.
	TO Ft.
	TOTAL

EQUIPMENT DATA

PROBE NO. A14-18

K FACTOR 2.49 X 10^-5

DEAD TIME — MICRO SEC.

WATER FACTOR 1.145

CALIBRATOR VALUE 5000 CPS

SOURCE NO. _____

TRUCK NO. A14

OPERATOR CARSON PLEVINS

HOLE DATA

DEPTH - DRILLER 420'

DEPTH - LOGGER 424'

BIT SIZE 5 1/2"

FLUID IN HOLE H2O

FLUID LEVEL 11'

CASING —

LOG MEASURED FROM G.L.

DRILLING MEASURED FROM G.L.

PERMANENT DATUM G.L. / K.B.

REMARKS DRILLER'S MARK

Geophysical Log for Location 32201-85

Prepared For:

Uranium Energy Corp

DRAWN BY:	DATE:
Weegar-Eide & Associates, LLC	7/24/07
DRAWING NO:	SCALE:
Log 32201-85.cdr	As Indicated on Log

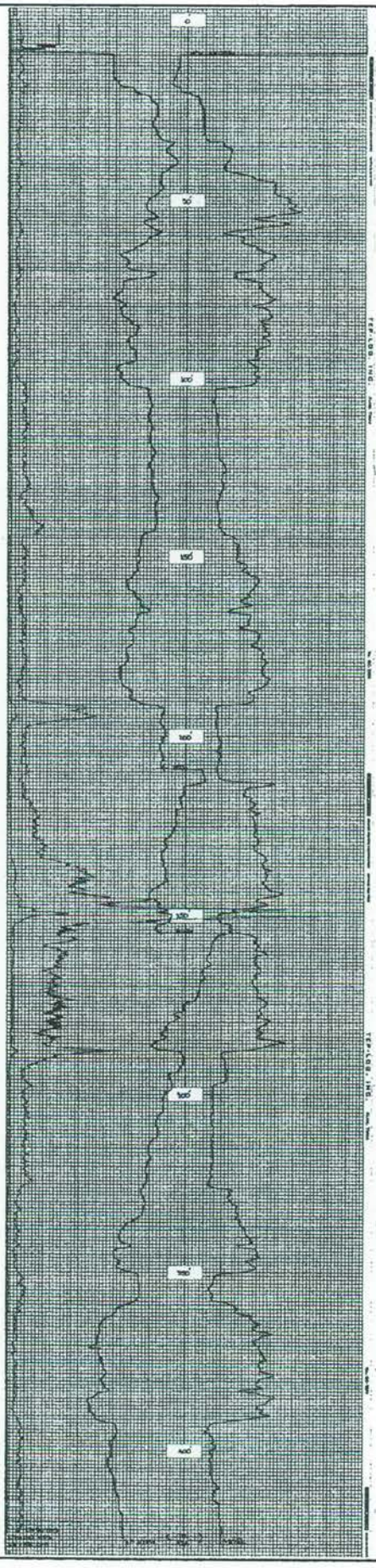

32201-91

Tep-Log, Inc.

P. O. BOX 6 ALICE, TEXAS 78332
PHONES: 512 - 664-9936 Alice
512 - 882-2152 Corpus Christi

COMPANY MOORE ENERGY CORP.
PROPERTY _____ AREA WEBER
COUNTY GOLIAD STATE TEXAS

DATE 4-11-84
HOLE NO. 32201-91
LOCATION/CO-ORDINATES _____
SEC. _____ TWP. _____ RGE. _____

GAMMA RAY	SELF POTENTIAL
SCALE 50 Cps/In.	SCALE 10 Mv./In.
T. C. 1 Sec. Lessons Scale 50 Ft./Min.	50 Ft./Min.
FROM 423 Ft.	FROM 424 Ft.
TO 0 Ft.	TO 0 Ft.
TOTAL 423	TOTAL 424

RERUNS	DENSITY
SCALE 500 Cps/In.	SCALE Cps/In.
T. C. 1 Sec. Lessons Scale 5 Ft./Min.	T. C. Sec. Lessons Scale Ft./Min.
FROM 423 Ft.	FROM Ft.
TO 0 Ft.	TO Ft.
TOTAL 423	TOTAL
SCALE Cps/In.	SCALE Cps/In.
T. C. Sec. Lessons Scale Ft./Min.	T. C. Sec. Lessons Scale Ft./Min.
FROM Ft.	FROM Ft.
TO Ft.	TO Ft.
TOTAL	TOTAL

DEPTH	RESISTANCE
SCALE 1" = 10 Ft.	SCALE 30 Ohms/In.
FROM 424	30 Ft./Min.
TO G.L.	FROM 424 Ft.
	TO 0 Ft.
	TOTAL 424
SCALE 1" = Ft.	SCALE Ohms/In.
FROM	Lessons Scale Ft./Min.
TO	FROM Ft.
	TO Ft.
	TOTAL

SQUIPMENT DATA
PROBE NO. 414-15
K FACTOR 2.69 X 10 -3
DEAD TIME — MICRO SEC.
WATER FACTOR 1.145
CALIBRATOR VALUE 5000 CPS
SOURCE NO. _____
TRUCK NO. 414
OPERATOR CARSON BROWNS

HOLE DATA
DEPTH - DRILLER 420'
DEPTH - LOGGER 424'
BIT SIZE 5 1/2"
FLUID IN HOLE 120
FLUID LEVEL 10'
CASING —
LOG MEASURED FROM G.L.
DRILLING MEASURED FROM G.L.
PERMANENT DATUM G. L. / K. B.

REMARKS
TRIPLE - MARK

Geophysical Log for Location 32201-91

Prepared For:

Uranium Energy Corp

DRAWN BY:	DATE:
Weeger-Eide & Associates, LLC	7/24/07
DRAWING NO:	SCALE:
Log 32201-91.cdr	As Indicated on Log

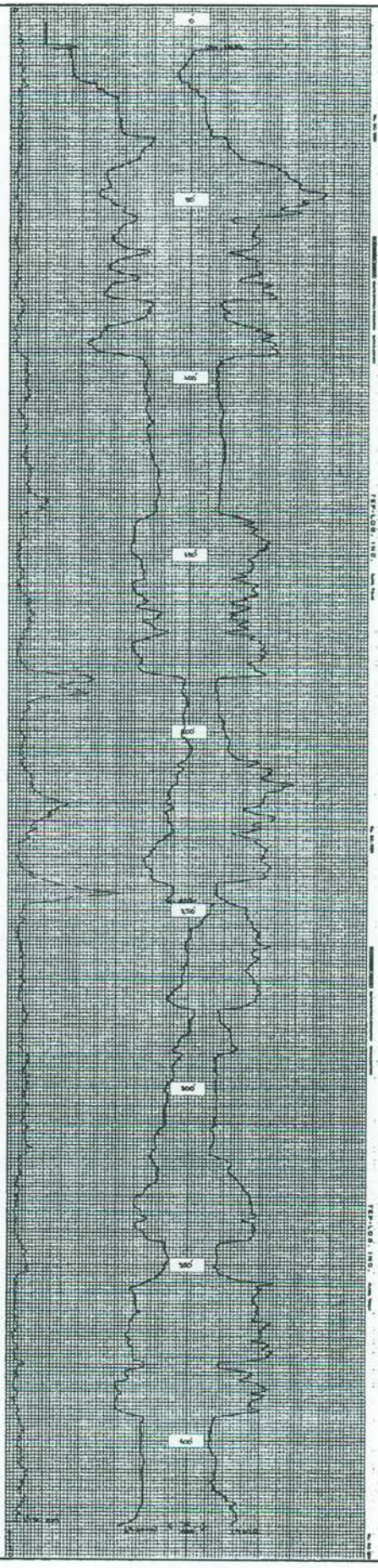

32201-93

Tep-Log, Inc.

P. O. BOX 6 ALICE, TEXAS 78332
PHONES: 512 - 664-9936 Alice
512 - 882-2152 Corpus Christi

COMPANY MOORE ENERGY CORP
PROPERTY _____ AREA WEBER
COUNTY BOLIAR STATE TEXAS

DATE 6-12-84
HOLE NO. 32201-93
LOCATION/CO-ORDINATES _____
SEC. _____ TWP. _____ BLK. _____

EQUIPMENT DATA
PROBE NO. AH-18
K FACTOR 2.468 X 10 - 5
DEAD TIME — MICRO SEC.
WATER FACTOR 1.143
CALIBRATOR VALUE 3000 CPS
SOURCE NO. _____
TRUCK NO. 814
OPERATOR CARSON DAVIDS

GAMMA RAY		SELF POTENTIAL	
SCALE	50 Cps/In.	SCALE	50 Mv./In.
T. C.	1 Sec. / 50 Ft./Min. Lowrate Grass		50 Ft./Min.
FROM	423 Ft.	FROM	424 Ft.
TO	0 Ft.	TO	0 Ft.
TOTAL	423	TOTAL	424

RERUNS		DENSITY	
SCALE	Cps/In.	SCALE	Cps/In.
T. C.	Sec. / Ft./Min. Lowrate Grass	T. C.	Sec. / Ft./Min. Lowrate Grass
FROM	Ft.	FROM	Ft.
TO	Ft.	TO	Ft.
TOTAL		TOTAL	
SCALE	Cps/In.	SCALE	Cps/In.
T. C.	Sec. / Ft./Min. Lowrate Grass	T. C.	Sec. / Ft./Min. Lowrate Grass
FROM	Ft.	FROM	Ft.
TO	Ft.	TO	Ft.
TOTAL		TOTAL	

DEPTH	RESISTANCE
SCALE 1" = 50 Ft.	SCALE 50 Ohms/In.
FROM 424	50 Ft./Min.
TO Gnd.	FROM 424 Ft.
SCALE 1" = Ft.	TO 0 Ft.
FROM	TOTAL 424
TO	SCALE Ohms/In.
	Lowrate Grass Ft./Min.
	FROM Ft.
	TO Ft.
	TOTAL

HOLE DATA
DEPTH - DRILLER 420'
DEPTH - LOGGER 424'
BIT SIZE 5 1/2"
FLUID IN HOLE H2O
FLUID LEVEL 5'
CASING —
LOG MEASURED FROM G.L.
DRILLING MEASURED FROM G.L.
PERMANENT DATUM G. L. / K. B.

REMARKS
DRILLER - WRK.

Geophysical Log for Location 32201-93

Prepared For:

Uranium Energy Corp

DRAWN BY:	DATE:
Weegar-Eide & Associates, LLC	7/24/07
DRAWING NO:	SCALE:
Log 32201-93.cdr	As Indicated on Log

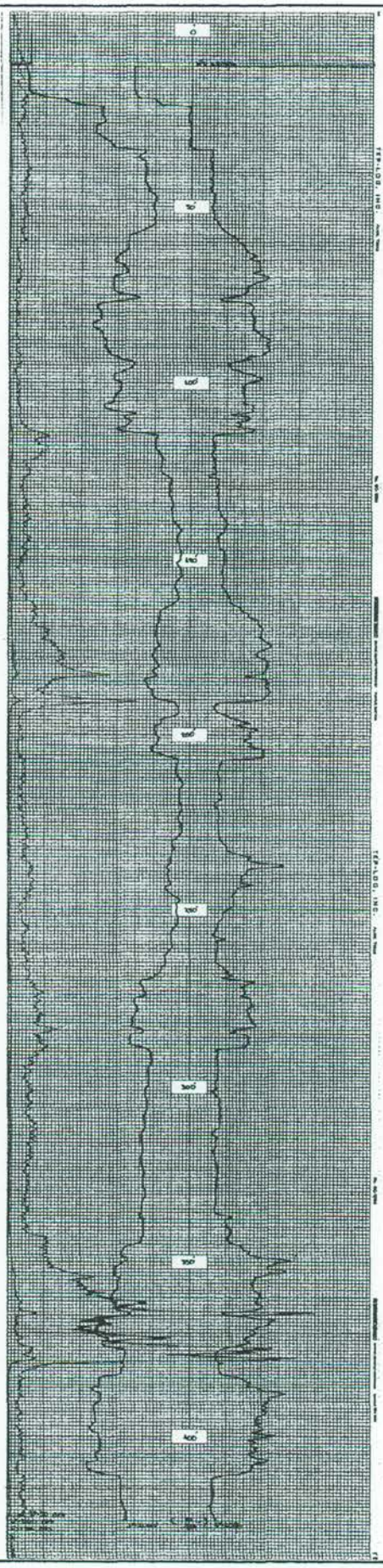

32201-95

Tep-Log, Inc.
P. O. BOX 6 ALICE, TEXAS 78332
PHONES: 512 - 664-9936 Alice
512 - 882-2152 Corpus Christi

COMPANY MOORE ENERGY CORP.
PROPERTY
AREA WEBER
COUNTY BOLIAR STATE TEXAS

DATE 4-12-84
HOLE NO. 32201-95
LOCATION/CO-ORDINATES
SEC TWP. BLK.

EQUIPMENT DATA
PROBE NO. 414-LB
K FACTOR 2.49 X 10 - 5
DEAD TIME — MICRO SEC.
WATER FACTOR 1.145
CALIBRATOR VALUE 5000 CPS
SOURCE NO.
TRUCK NO. 414
OPERATOR CAMERON BLEVINS

GAMMA RAY	SELF POTENTIAL
SCALE 50 Cps/In.	SCALE 50 mv/In.
T. C. 1 sec. Logarithmic Speed 50 Ft./Min.	50 Ft./Min.
FROM 423 Ft.	FROM 424 Ft.
TO 0 Ft.	TO 0 Ft.
TOTAL 423	TOTAL 424

RERUNS	DENSITY
SCALE 500 Cps/In.	SCALE Cps/In.
T. C. 1 sec. Logarithmic Speed 5 Ft./Min.	T. C. sec. Logarithmic Speed Ft./Min.
FROM 423 Ft.	FROM Ft.
TO 0 Ft.	TO Ft.
TOTAL 423	TOTAL
SCALE Cps/In.	SCALE Cps/In.
T. C. sec. Logarithmic Speed Ft./Min.	T. C. sec. Logarithmic Speed Ft./Min.
FROM Ft.	FROM Ft.
TO Ft.	TO Ft.
TOTAL	TOTAL

DEPTH	RESISTANCE
SCALE 1" = 50 Ft.	SCALE 50 Ohms/In.
FROM 424	50 Ft./Min.
TO G.L.	FROM 424 Ft.
SCALE 1" = Ft.	TO 0 Ft.
FROM	TOTAL 424
TO	SCALE Ohms/In.
	Logarithmic Speed Ft./Min.
	FROM Ft.
	TO Ft.
	TOTAL

HOLE DATA
DEPTH - DRILLER 426'
DEPTH - LOGGER 424'
BIT SIZE 5½"
FLUID IN HOLE Wtr.
FLUID LEVEL 10'
CASING —
LOG MEASURED FROM G.L.
DRILLING MEASURED FROM G.L.
PERMANENT DATUM G. L. / K. B.

REMARKS
DRILLER MADE

Geophysical Log for Location 32201-95

Prepared For:

Uranium Energy Corp

DRAWN BY:	DATE:
Weegar-Eide & Associates, LLC	7/24/07
DRAWING NO:	SCALE:
Log 32201-95.cdr	As Indicated on Log

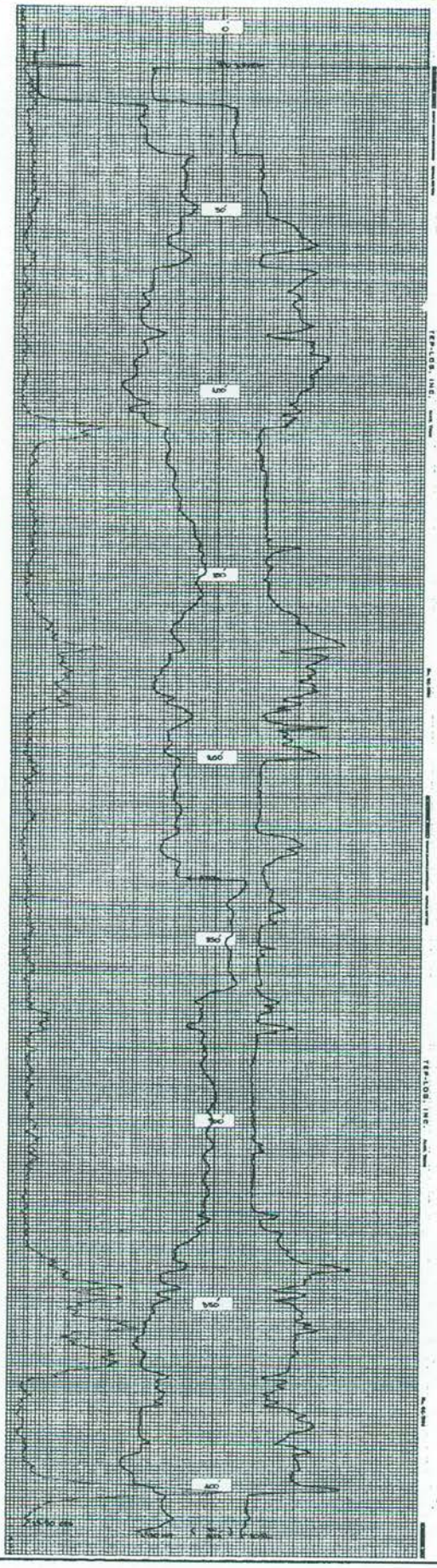

32201-96

Tep-Log, Inc.
P. O. BOX 6 ALICE, TEXAS 78332
PHONES: 512 - 664-9936 Alice
512 - 882-2152 Corpus Christi

COMPANY MOORE ENERGY CORP.
PROPERTY _____ AREA WESER
COUNTY GOLIAD STATE TEXAS

DATE 4-12-96
HOLE NO. 32201-96
LOCATION/CO-ORDINATES _____
SEC. _____ TWP. _____ RGE. _____

GAMMA RAY	SELF POTENTIAL
SCALE 50 Cps/In.	SCALE 10 Mv./In.
T. C. 1 Sec. Lookout Break 50 Ft./Min.	50 Ft./Min.
FROM 412 Ft.	FROM 413 Ft.
TO 0 Ft.	TO 0 Ft.
TOTAL 412	TOTAL 413

RERUNS	DENSITY
SCALE Cps/In.	SCALE Cps/In.
T. C. Sec. Lookout Break Ft./Min.	T. C. Sec. Lookout Break Ft./Min.
FROM Ft.	FROM Ft.
TO Ft.	TO Ft.
TOTAL	TOTAL
SCALE Cps/In.	SCALE Cps/In.
T. C. Sec. Lookout Break Ft./Min.	T. C. Sec. Lookout Break Ft./Min.
FROM Ft.	FROM Ft.
TO Ft.	TO Ft.
TOTAL	TOTAL

DEPTH	RESISTANCE
SCALE 1" = 10 ft.	SCALE 20 Ohms/In.
FROM 413	30 Ft./Min.
TO G.L.	FROM 412 Ft.
SCALE 1" = ___ ft.	TO 0 Ft.
FROM	TOTAL 413
TO	SCALE Ohms/In.
	Lookout Break Ft./Min.
	FROM Ft.
	TO Ft.
	TOTAL

SQUIPMENT DATA
PROBE NO. 414-18
K FACTOR 2.48 X 10 - 5
DEAD TIME — MICRO SEC.
WATER FACTOR 1.243
CALIBRATOR VALUE 5000 CPS
SOURCE NO. _____
TRUCK NO. 414
OPERATOR CARSON BLEVINS

HOLE DATA
DEPTH - DRILLER 410'
DEPTH - LOGGER 415'
BIT SIZE 5¼"
FLUID IN HOLE 1½
FLUID LEVEL 11'
CASING —
LOG MEASURED FROM G.L.
DRILLING MEASURED FROM G.L.
PERMANENT DATUM G. L. / K. B.

REMARKS
DRILLER - MAIN

Geophysical Log for Location 32201-96

Prepared For:

Uranium Energy Corp

DRAWN BY:	DATE:
Weeger-Eide & Associates, LLC	7/24/07
DRAWING NO:	SCALE:
Log 32201-96.cdr	As Indicated on Log

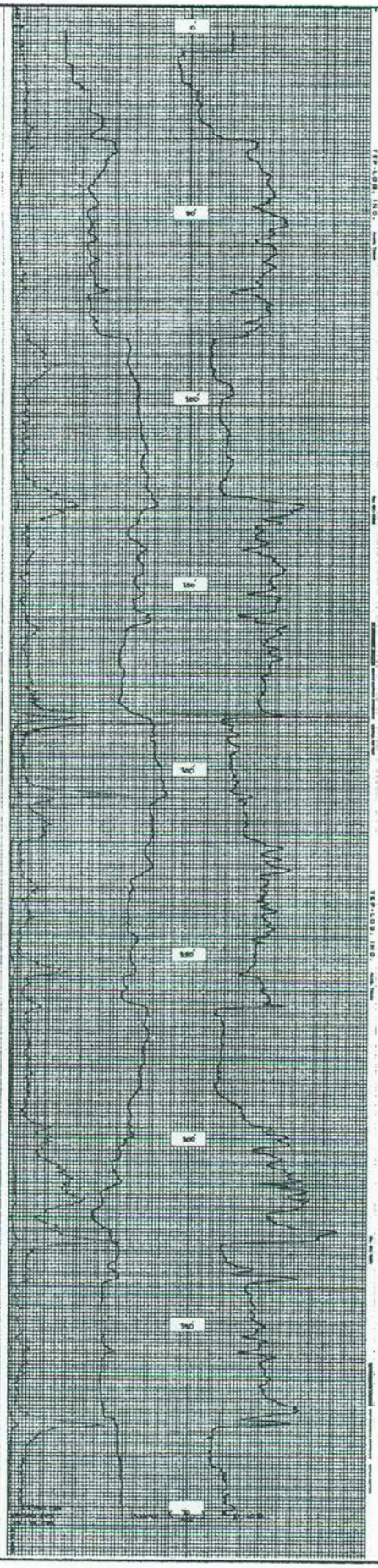

32201-98

Tep-Log, Inc.

P. O. BOX 6 ALICE, TEXAS 78332
PHONES: 512 - 664-9936 Alice
512 - 882-2152 Corpus Christi

COMPANY MOORE ENERGY CORP.
PROPERTY _____ AREA WEBER
COUNTY GOLIAD STATE TEXAS

DATE 4-13-84
HOLE NO. 32201-98
LOCATION/CO-ORDINATES _____
SEC. _____ TWP. _____ RGE. _____

EQUIPMENT DATA
PROBE NO. 414-18
K FACTOR 2.49 X 10⁻⁵
DEAD TIME — MICRO SEC.
WATER FACTOR 1.189
CALIBRATOR VALUE 5000 CPS
SOURCE NO. _____
TRUCK NO. 444
OPERATOR GARSON BLEVINS

GAMMA RAY	SELF POTENTIAL
SCALE 50 Cps/In.	SCALE 10 Mv./In.
T. C. 1 Sec. Logging Speed 30 Ft./Min.	30 Ft./Min.
FROM 401 Ft.	FROM 402 Ft.
TO 0 Ft.	TO 0 Ft.
TOTAL 401	TOTAL 402

RERUNS	DENSITY
SCALE 500 Cps/In.	SCALE Cps/In.
T. C. 1 Sec. Logging Speed 5 Ft./Min.	T. C. Sec. Logging Speed Ft./Min.
FROM 401 Ft.	FROM Ft.
TO 0 Ft.	TO Ft.
TOTAL 401	TOTAL
SCALE Cps/In.	SCALE Cps/In.
T. C. Sec. Logging Speed Ft./Min.	T. C. Sec. Logging Speed Ft./Min.
FROM Ft.	FROM Ft.
TO Ft.	TO Ft.
TOTAL	TOTAL

DEPTH	RESISTANCE
SCALE 1" = 10 Ft.	SCALE 20 Ohms/In.
FROM 402	30 Ft./Min.
TO G.L.	FROM 402 Ft.
SCALE 1" = Ft.	TO 0 Ft.
FROM	TOTAL 402
TO	SCALE Ohms/In.
	Logging Speed Ft./Min.
	FROM Ft.
	TO Ft.
	TOTAL

HOLE DATA
DEPTH - DRILLER 400'
DEPTH - LOGGER 402'
BIT SIZE 5 1/8"
FLUID IN HOLE H2O
FLUID LEVEL 0'
CASING —
LOG MEASURED FROM G.L.
DRILLING MEASURED FROM G.L.
PERMANENT DATUM G. L. / K. B.

REMARKS
DRILLER - LUPE

Geophysical Log for Location 32201-98

Prepared For:

Uranium Energy Corp

DRAWN BY:	DATE:
Weegar-Eide & Associates, LLC	7/24/07
DRAWING NO:	SCALE:
Log 32201-98.cdr	As Indicated on Log

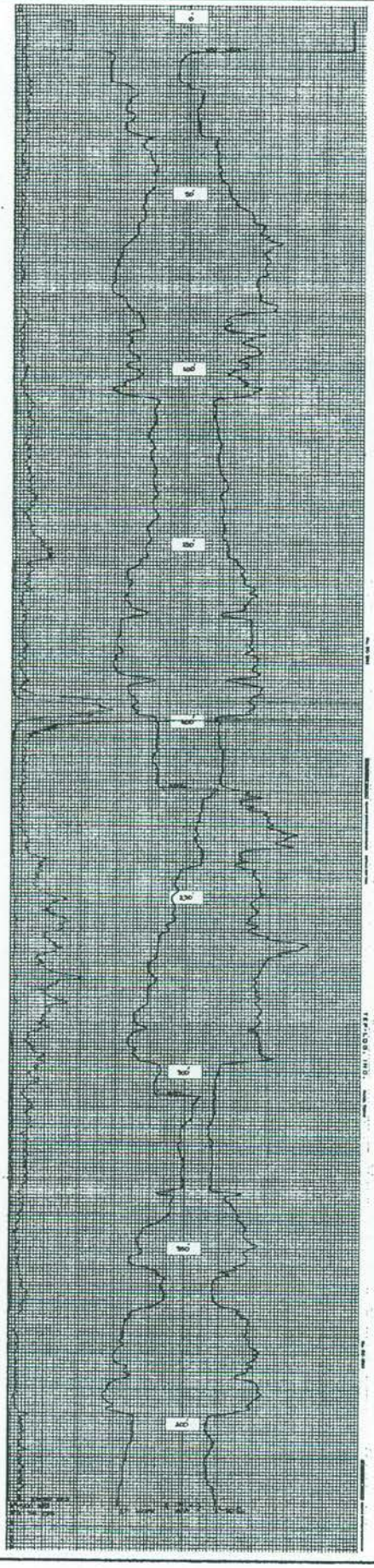

32201-99

Tep-Log, Inc.

P. O. BOX 6 ALICE, TEXAS 78332

PHONES: 512 - 664-9936 Alice
512 - 882-2152 Corpus Christi

TLC RES KEY

COMPANY WOORE ENERGY CORP.

PROPERTY _____ AREA WEBER

COUNTY GOLIAD STATE TEXAS

DATE 4-13-84

HOLE NO. 32201-99

LOCATION/CO-ORDINATES _____

SEC. _____ TWP. _____ RGE. _____

EQUIPMENT DATA

PROBE NO. 414-1B

K FACTOR 2.49 X 10 -5

DEAD TIME — MICRO SEC.

WATER FACTOR 1.145

CALIBRATOR VALUE 5000 CPS

SOURCE NO. _____

TRUCK NO. 414

OPERATOR CARBON BLEVINS

GAMMA RAY	SELF POTENTIAL
SCALE 50 Cps/In.	SCALE 10 Mv./In.
T. C. 1 Sec. / Logging Speed 30 Ft./Min.	30 Ft./Min.
FROM 423 Ft.	FROM 424 Ft.
TO 0 Ft.	TO 0 Ft.
TOTAL 423	TOTAL 424

RERUNS	DENSITY
SCALE 500 Cps/In.	SCALE Cps/In.
T. C. 1 Sec. / Logging Speed 5 Ft./Min.	T. C. Sec. / Logging Speed Ft./Min.
FROM 423 Ft.	FROM Ft.
TO 0 Ft.	TO Ft.
TOTAL 423	TOTAL
SCALE Cps/In.	SCALE Cps/In.
T. C. Sec. / Logging Speed Ft./Min.	T. C. Sec. / Logging Speed Ft./Min.
FROM Ft.	FROM Ft.
TO Ft.	TO Ft.
TOTAL	TOTAL

DEPTH	RESISTANCE
SCALE 1" = 10 Ft.	SCALE 20 Ohms/In.
FROM 424	30 Ft./Min.
TO G.L.	FROM 424 Ft.
SCALE 1" = ___ Ft.	TO 0 Ft.
FROM	TOTAL 424
TO	SCALE Ohms/In.
	Logging Speed Ft./Min.
	FROM Ft.
	TO Ft.
	TOTAL

HOLE DATA

DEPTH - DRILLER	420'
DEPTH - LOGGER	424'
BIT SIZE	5 1/2"
FLUID IN HOLE	H2O
FLUID LEVEL	11'
CASING	—
LOG MEASURED FROM	G.L.
DRILLING MEASURED FROM	G.L.
PERMANENT DATUM	G. L. / K. B.

REMARKS
DRILLER - MARK

Geophysical Log for Location 32201-99

Prepared For:

Uranium Energy Corp

DRAWN BY:	DATE:
Weegar-Eide & Associates, LLC	7/24/07
DRAWING NO:	SCALE:
Log 32201-99.cdr	As Indicated on Log

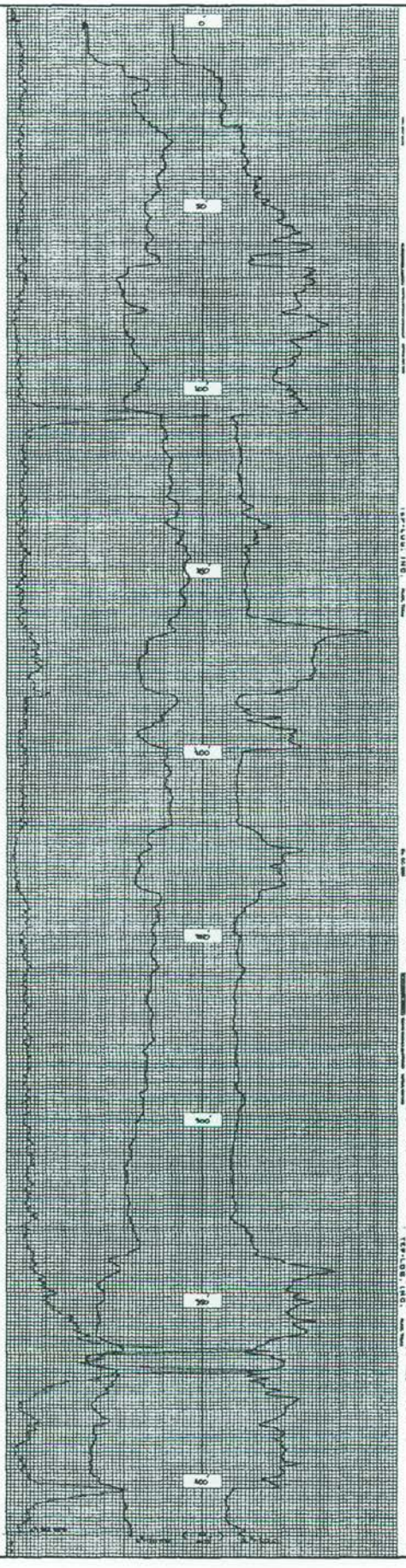

32201-112

Tep-Log, Inc.

P. O. BOX 6 ALICE, TEXAS 78332

PHONES: 512 - 664-9936 Alice

512 - 882-2152 Corpus Christi

COMPANY MOORE ENERGY CORP.

PROPERTY _____ AREA WEBER

COUNTY GOLIAD STATE TEXAS

DATE 4-18-84

HOLE NO. 32201-112

LOCATION/CO-ORDINATES _____

SEC. _____ TWP. _____ BOX _____

EQUIPMENT DATA

PROBE NO. A14-18

K FACTOR 2.49 x 10^-3

DEAD TIME — MICRO SEC.

WATER FACTOR 1.120

CALIBRATOR VALUE 5000 CPS

SOURCE NO. _____

TRUCK NO. A14

OPERATOR CARSON BLEVINS

GAMMA RAY	SELF POTENTIAL
SCALE 50 CPS/IN.	SCALE 20 MV/IN.
T. C. 1 SEC. Logging Speed 30 FT./MIN.	30 FT./MIN.
FROM A14 FT.	FROM A15 FT.
TO 0 FT.	TO 0 FT.
TOTAL A14	TOTAL A15

RERUNS	DENSITY
SCALE CPS/IN.	SCALE CPS/IN.
T. C. SEC. Logging Speed FT./MIN.	T. C. SEC. Logging Speed FT./MIN.
FROM FT.	FROM FT.
TO FT.	TO FT.
TOTAL	TOTAL
SCALE CPS/IN.	SCALE CPS/IN.
T. C. SEC. Logging Speed FT./MIN.	T. C. SEC. Logging Speed FT./MIN.
FROM FT.	FROM FT.
TO FT.	TO FT.
TOTAL	TOTAL

DEPTH	RESISTANCE
SCALE 1" = 10 FT.	SCALE 20 OHMS/IN.
FROM A15	30 FT./MIN.
TO G.L.	FROM A15 FT.
	TO 0 FT.
SCALE 1" = ___ FT.	TOTAL A15
FROM	SCALE OHMS/IN.
	Logging Speed FT./MIN.
TO	FROM FT.
	TO FT.
	TOTAL

HOLE DATA

DEPTH - DRILLER	410'
DEPTH - LOGGER	415'
BIT SIZE	5 1/8"
FLUID IN HOLE	H2O
FLUID LEVEL	0
CASING	—
LOG MEASURED FROM	G.L.
DRILLING MEASURED FROM	G.L.
PERMANENT DATUM	G. L. / K. B.

REMARKS DRILLED-LIDE

Geophysical Log for Location 32201-112

Prepared For:

Uranium Energy Corp

DRAWN BY:	DATE:
Weegar-Eide & Associates, LLC	7/24/07
DRAWING NO:	SCALE:
Log 32201-112.cdr	As Indicated on Log

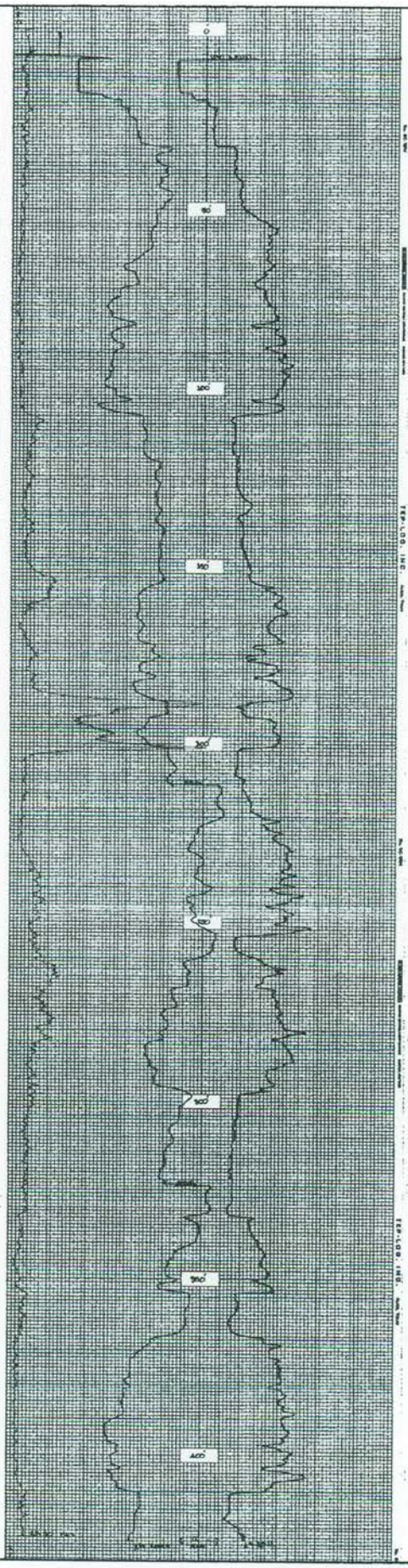

32201-115

Tep-Log, Inc.

P. O. BOX 6 ALICE, TEXAS 78332

PHONES: 512 - 664-9936 Alice
512 - 882-2152 Corpus Christi

COMPANY MOORE ENERGY CORP.
PROPERTY
AREA WEBER
COUNTY GOLIAD
STATE TEXAS

DATE 4-18-84
HOLE NO. 32201-115
LOCATION/CO-ORDINATES
SEC. TWP. RGE.

EQUIPMENT DATA
PROBE NO. A14-18
K FACTOR 2.48 X 10^-5
DEAD TIME — MICRO SEC.
WATER FACTOR 1.139
CALIBRATOR VALUE 5000 CPS
SOURCE NO.
TRUCK NO. A14
OPERATOR CARSON BLEVINS

GAMMA RAY	SELF POTENTIAL
SCALE 50 Cps/In.	SCALE 10 Mv./In.
T. C. 1 Sec. Located Grade 30 Ft./Min.	50 Ft./Min.
FROM 423 Ft.	FROM 424 Ft.
TO 0 Ft.	TO 0 Ft.
TOTAL 423	TOTAL 424

RERUNS	DENSITY
SCALE Cps/In.	SCALE Cps/In.
T. C. Sec. Located Grade Ft./Min.	T. C. Sec. Located Grade Ft./Min.
FROM Ft.	FROM Ft.
TO Ft.	TO Ft.
TOTAL	TOTAL
SCALE Cps/In.	SCALE Cps/In.
T. C. Sec. Located Grade Ft./Min.	T. C. Sec. Located Grade Ft./Min.
FROM Ft.	FROM Ft.
TO Ft.	TO Ft.
TOTAL	TOTAL

DEPTH	RESISTANCE
SCALE 1" = 10 Ft.	SCALE 80 Ohms/In.
FROM 424	80 Ft./Min.
TO G.L.	FROM 424 Ft.
SCALE 1" = Ft.	TO 0 Ft.
FROM	TOTAL 424
TO	SCALE Ohms/In.
	Located Grade Ft./Min.
	FROM Ft.
	TO Ft.
	TOTAL

HOLE DATA
DEPTH - DRILLER 400'
DEPTH - LOGGER 424'
BIT SIZE 5 1/2"
FLUID IN HOLE H2O
FLUID LEVEL 8'
CASING —
LOG MEASURED FROM G.L.
DRILLING MEASURED FROM G.L.
PERMANENT DATUM G. L. / K. B.

REMARKS
DRILLER - MARK

Geophysical Log for Location 32201-115

Prepared For:

Uranium Energy Corp

DRAWN BY:	DATE:
Weegar-Eide & Associates, LLC	7/24/07
DRAWING NO:	SCALE:
Log 32201-115.cdr	As Indicated on Log

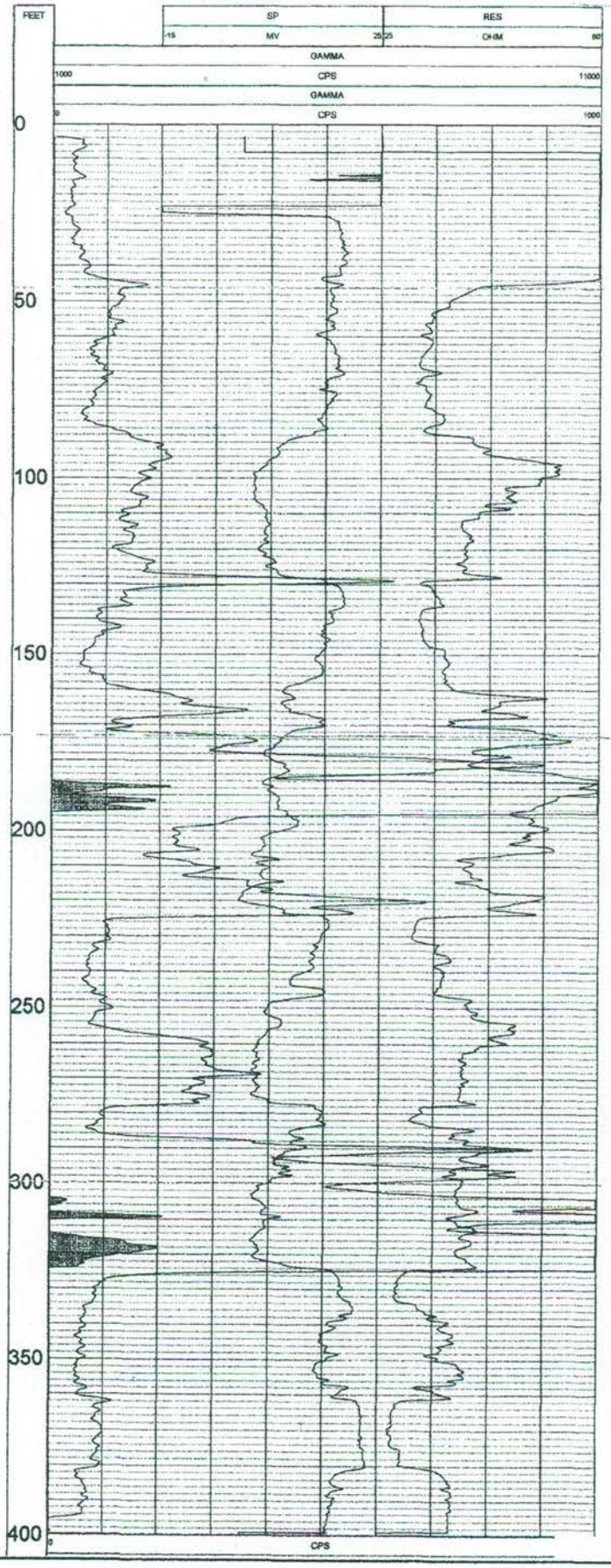

Century GEOPHYSICAL CORP.
century-geo.com

GAMMA-RES-SP
URANIUM ENERGY CORP.
32201-N1

COMPANY	URANIUM ENERGY CORPORATION		OTHER SERVICES NONE
WELL	32201-N1		
FIELD	WEESATCH		
COUNTY	GOLIAD		
STATE	TX		
LOCATION	NA		
SECTION	NA		
TOWNSHIP	NA		
RANGE	NA		
API NO.	NA		
UNIQUE WELL ID.	NA		
PERMANENT DATUM	GL	ELEVATION KB NA	
LOG MEASURED FROM	GL	ELEVATION DF NA	
DRL MEASURED FROM	GL	ELEVATION GL NA	
DATE	13/04/08		
DEPTH DRILLER	400		
BIT SIZE	8.75"		
LOG TOP	5.80		
LOG BOTTOM	399.60		
CASING OD	NA		
CASING BOTTOM	NA		
CASING TYPE	NA		
BOREHOLE FLUID	WATER		
RM TEMPERATURE	NA		
MUD RES	NA		
MUD WEIGHT	NA		
WITNESSED BY	JON POLLOCK		
RECORDED BY	JOE WREN		
REMARKS 1	DRILLER RAMON ALVAREZ		
REMARKS 2	THANK YOU FOR USING CENTURY GEO		

ALL SERVICES PROVIDED SUBJECT TO STANDARD TERMS AND CONDITIONS

Geophysical Log for Location 32201-N1

Prepared For:

Uranium Energy Corp

DRAWN BY: Weegar-Eide & Associates, LLC	DATE: 7/24/07
DRAWING NO: Log 32201-N1.cdr	SCALE: As Indicated on Log

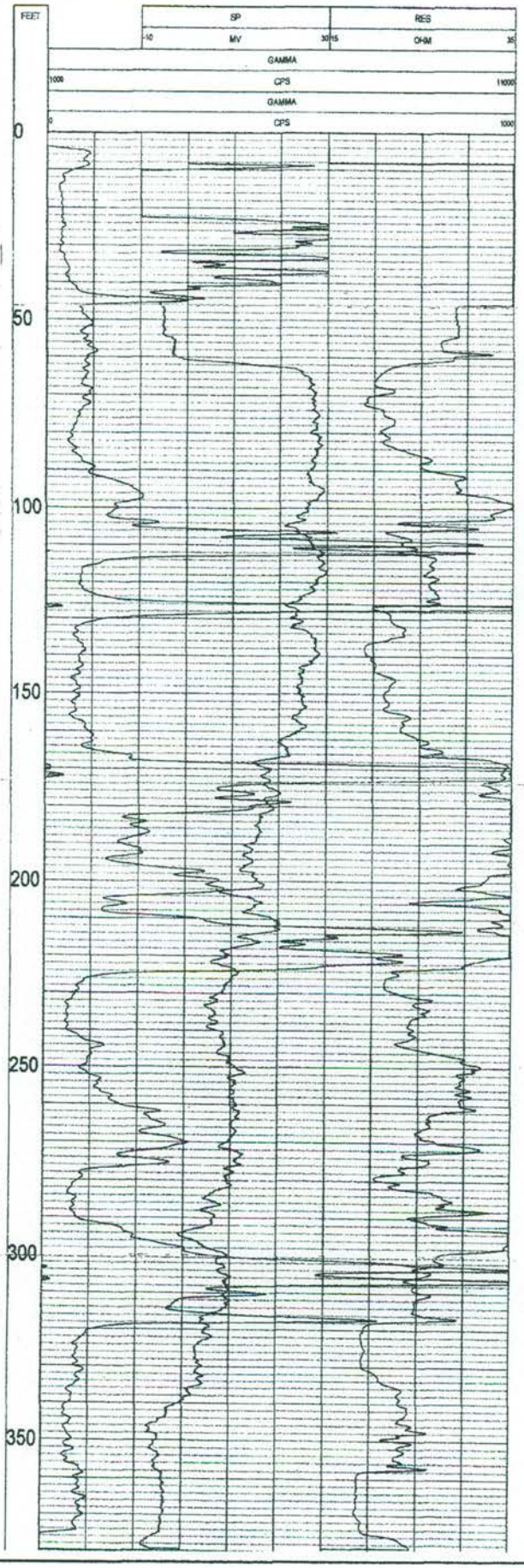

Century GEOPHYSICAL CORP.

century-geo.com

GAMMA-RES-SP
URANIUM ENERGY CORP.
32201-N5

COMPANY	:URANIUM ENERGY CORPORATION	OTHER SERVICES: NONE
WELL	:32201-N5	
FIELD	:WEESATCH	
COUNTY	:GOLIAD	
STATE	:TX	
LOCATION	:NA	
SECTION	:NA	
TOWNSHIP	:NA	
RANGE	:NA	
API NO.	:NA	
UNIQUE WELL ID.	:NA	
PERMANENT DATUM	:GL	ELEVATION KB :NA
LOG MEASURED FROM	:GL	ELEVATION DF :NA
DRL MEASURED FROM	:GL	ELEVATION GL :NA
DATE	:12/15/06	
DEPTH DRILLER	:400	
BIT SIZE	:6.75	
LOG TOP	:3.90	
LOG BOTTOM	:379.70	
CASING OD	:NA	
CASING BOTTOM	:NA	
CASING TYPE	:NA	
BOREHOLE FLUID	:WATER	
RM TEMPERATURE	:NA	
MUD RES	:NA	
MUD WEIGHT	:N/A	
WITNESSED BY	:MIKE O'LEARY	
RECORDED BY	:JOE WREN	
REMARKS 1	:DRILLER RAMON ALVAREZ	
REMARKS 2	:THANK YOU FOR USING CENTURY GEO	

ALL SERVICES PROVIDED SUBJECT TO STANDARD TERMS AND CONDITIONS

Geophysical Log for Location 32201-N5

Prepared For:

Uranium Energy Corp

DRAWN BY: Weeger Eide & Associates, LLC	DATE: 7/24/07
DRAWING NO: Log 32201-N5.cdr	SCALE: As Indicated on Log



Century GEOPHYSICAL CORP.

century-geo.com

GAMMA-RES-SP
URANIUM ENERGY CORP.
32201-N6

COMPANY	URANIUM ENERGY CORPORATION	OTHER SERVICES: NONE
WELL	32201-N6	
FIELD	WEESATCH	
COUNTY	GOLIAD	
STATE	TX	
LOCATION	NA	
SECTION	NA	
TOWNSHIP	NA	
RANGE	NA	
API NO.	NA	
UNIQUE WELL ID.	NA	
PERMANENT DATUM	GL	ELEVATION KB NA
LOG MEASURED FROM	GL	ELEVATION DF NA
DRL MEASURED FROM	GL	ELEVATION GL NA
DATE	12/07/06	
DEPTH DRILLER	440	
BIT SIZE	5.25	
LOG TOP	2.50	
LOG BOTTOM	439.50	
CASING OD	NA	
CASING BOTTOM	NA	
CASING TYPE	NA	
BOREHOLE FLUID	WATER	
RM TEMPERATURE	NA	
MUD RES	NA	
MUD WEIGHT	NA	
WITNESSED BY	JON POLLOCK	
RECORDED BY	JOE WREN	
REMARKS 1	DRILLER DAVID JAEGER	
REMARKS 2	THANK YOU FOR USING CENTURY GEO	

ALL SERVICES PROVIDED SUBJECT TO STANDARD TERMS AND CONDITIONS.

Geophysical Log for Location 32201-N6

Prepared For:

Uranium Energy Corp

DRAWN BY: Weegar-Eide & Associates, LLC	DATE: 7/24/07
DRAWING NO: Log 32201-N6.cdr	SCALE: As Indicated on Log

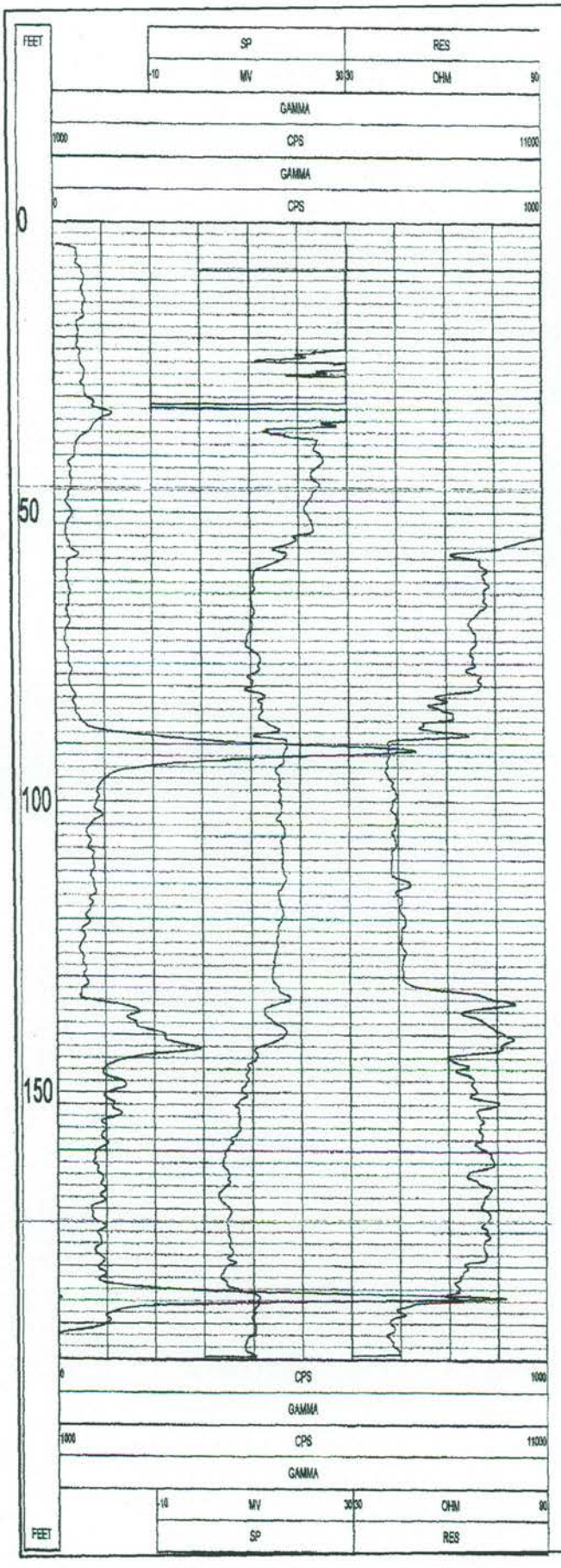

Century GEOPHYSICAL CORP.

century-geo.com

GAMMA-RES-SP
URANIUM ENERGY CORP.
32201-N40

COMPANY	:URANIUM ENERGY CORPORATION	OTHER SERVICES: NONE
WELL	:32201-N40	
FIELD	:WEESATCH	
COUNTY	:GOLIAD	
STATE	:TX	
LOCATION	:NA	
SECTION	:NA	
TOWNSHIP	:NA	
RANGE	:NA	
API NO.	:NA	
UNIQUE WELL ID	:NA	
PERMANENT DATUM	:GL	ELEVATION KB :NA
LOG MEASURED FROM	:GL	ELEVATION DF :NA
DRL MEASURED FROM	:GL	ELEVATION GL :NA
DATE	:12/08/06	
DEPTH DRILLER	:200	
BIT SIZE	:6.125"	
LOG TOP	:0.80	
LOG BOTTOM	:198.00	
CASING OD	:NA	
CASING BOTTOM	:NA	
CASING TYPE	:NA	
BOREHOLE FLUID	:WATER	
RM TEMPERATURE	:NA	
MUD RES	:NA	
MUD WEIGHT	:N/A	
WITNESSED BY	:JON POLLOCK	
RECORDED BY	:JOE WREN	
REMARKS 1	:DRILLER DARRELL BODY	
REMARKS 2	:THANK YOU FOR USING CENTURY GEO	

ALL SERVICES PROVIDED SUBJECT TO STANDARD TERMS AND CONDITIONS

Geophysical Log for Location 32201-N40

Prepared For:

Uranium Energy Corp

DRAWN BY: Weeger-Eide & Associates, LLC	DATE: 7/24/07
DRAWING NO: Log 32201-N40.cdr	SCALE: As Indicated on Log