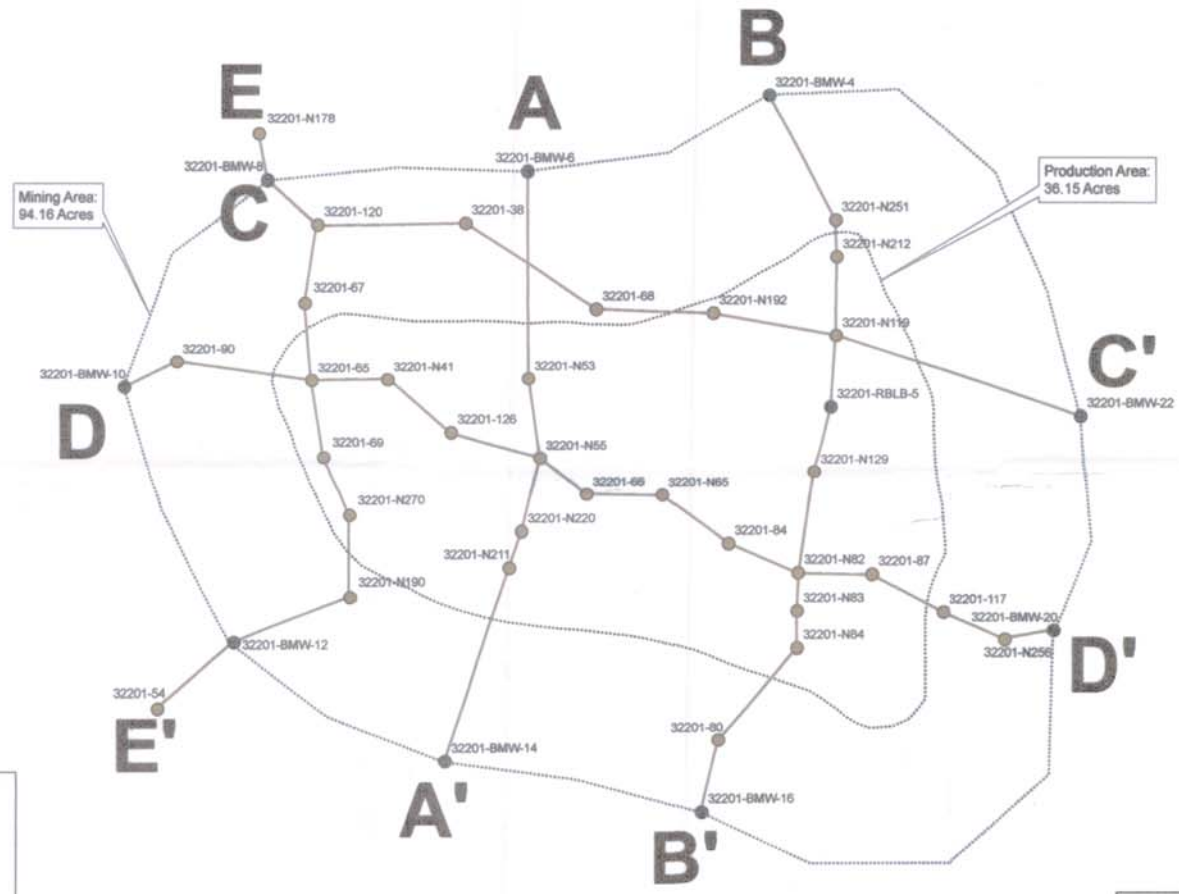

Figure 3-1

Cross Section Index Map

UEC
Uranium Energy Corp

Map by:	Date:
M. Bell, UEC	2-17-2009
Map No.	Scale: See Scale Bar
cs_2-2009.mxd	Original Dimensions: 24" W x 18" H

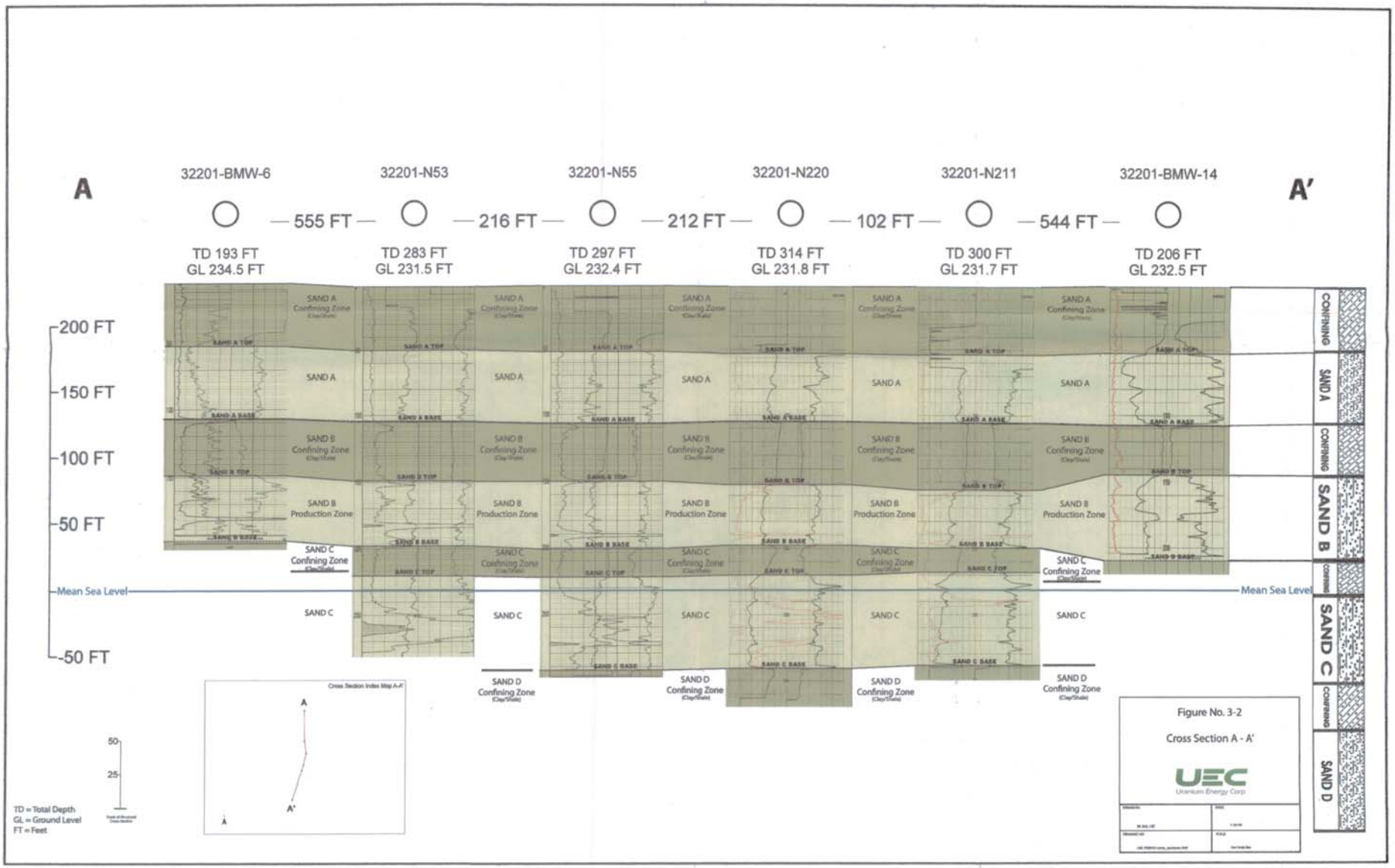
A
A'
32201-BMW-6
32201-N53
32201-N55
32201-N220
32201-N211
32201-BMW-14
555 FT
216 FT
212 FT
102 FT
544 FT
TD 193 FT
GL 234.5 FT
TD 283 FT
GL 231.5 FT
TD 297 FT
GL 232.4 FT
TD 314 FT
GL 231.8 FT
TD 300 FT
GL 231.7 FT
TD 206 FT
GL 232.5 FT
200 FT
150 FT
100 FT
50 FT
Mean Sea Level
-50 FT
SAND A Confining Zone
SAND A
SAND B Confining Zone
SAND B Production Zone
SAND C Confining Zone
SAND C
SAND D Confining Zone
CONFINING
SAND A
CONFINING
SAND B
CONFINING
SAND C
CONFINING
SAND D
Cross Section Index Map A-A'
TD = Total Depth
GL = Ground Level
FT = Feet
Figure No. 3-2
Cross Section A - A'
UEC
Uranium Energy Corp

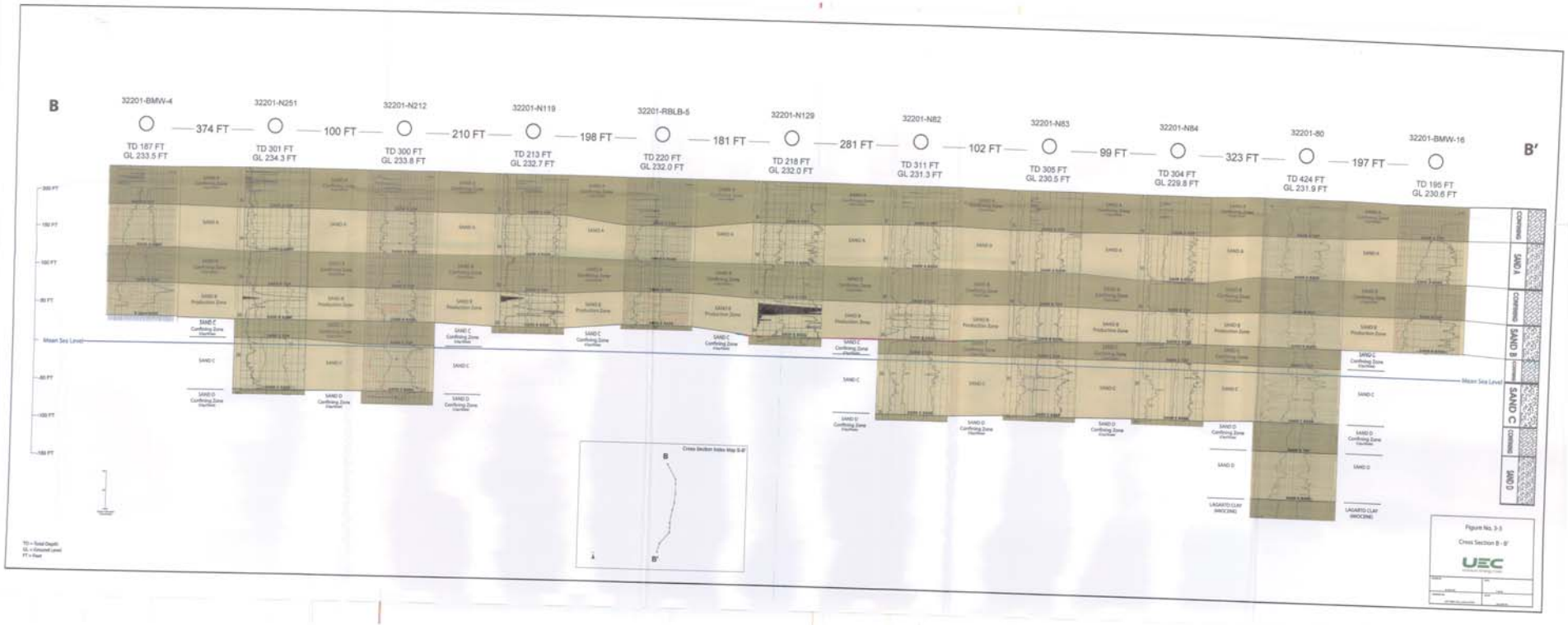
B
B'
32201-BMW-4
TD 187 FT
GL 233.5 FT
374 FT
32201-N251
TD 301 FT
GL 234.3 FT
100 FT
32201-N212
TD 300 FT
GL 233.8 FT
210 FT
32201-N119
TD 213 FT
GL 232.7 FT
198 FT
32201-RBLB-5
TD 220 FT
GL 232.0 FT
181 FT
32201-N129
TD 218 FT
GL 232.0 FT
281 FT
32201-N82
TD 311 FT
GL 231.3 FT
102 FT
32201-N83
TD 305 FT
GL 230.5 FT
99 FT
32201-N84
TD 304 FT
GL 229.8 FT
323 FT
32201-80
TD 424 FT
GL 231.9 FT
197 FT
32201-BMW-16
TD 195 FT
GL 230.6 FT
Mean Sea Level
SAND A
SAND B
SAND C
SAND D
Figure No. 3-3
Cross Section B - B'
UEC

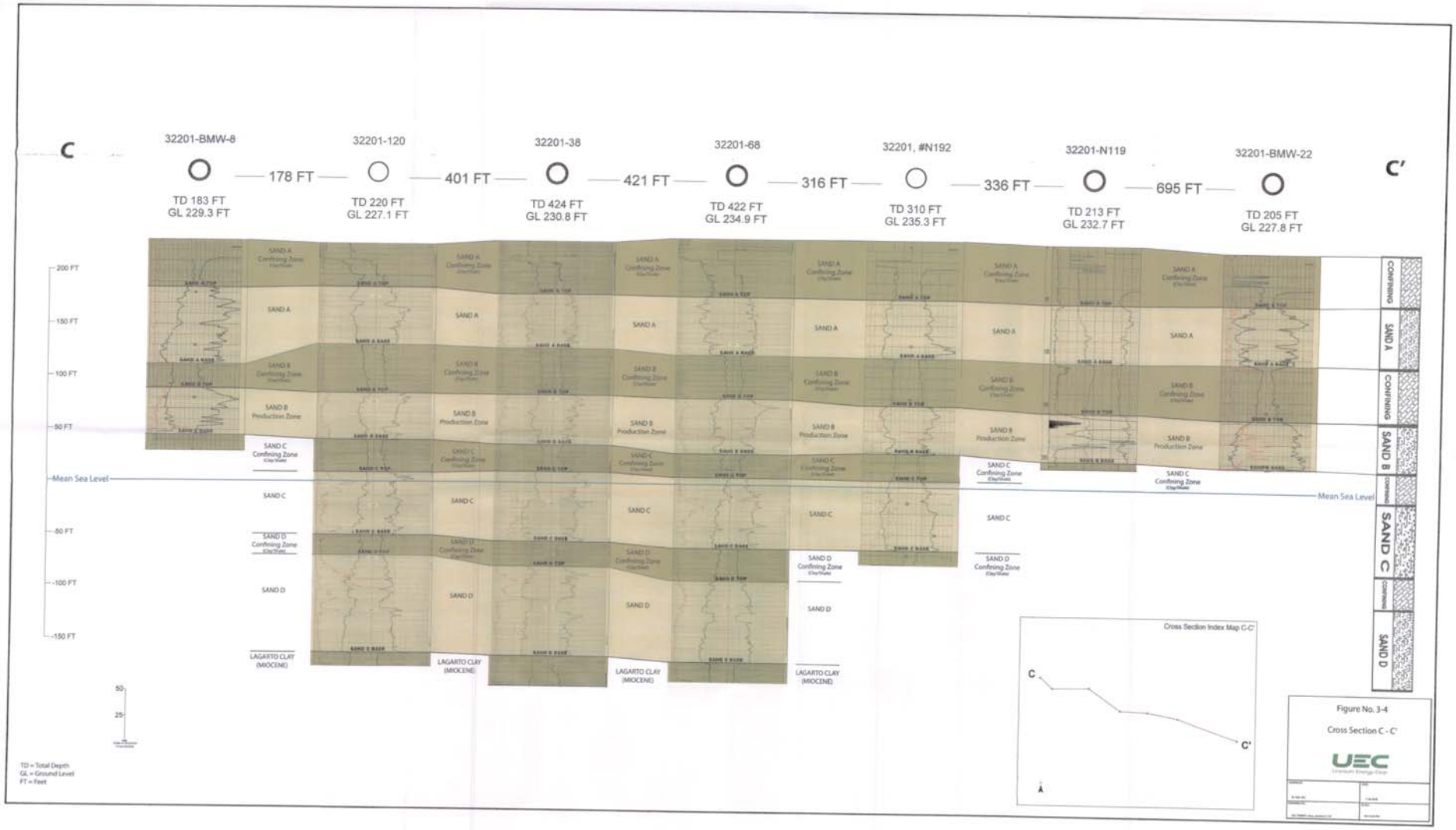

Figure No. 3-4

Cross Section C - C'

UEC

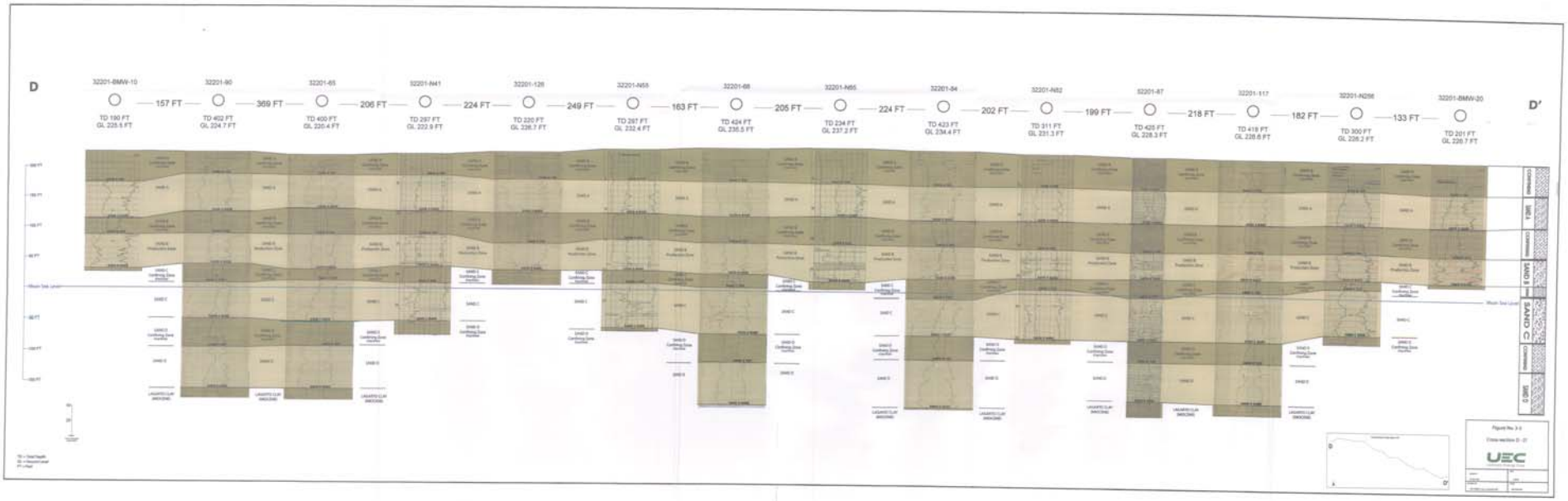
D
D'
32201-BMW-10
TD 190 FT
GL 225.5 FT
157 FT
32201-90
TD 402 FT
GL 224.7 FT
369 FT
32201-65
TD 400 FT
GL 220.4 FT
206 FT
32201-N41
TD 297 FT
GL 222.9 FT
224 FT
32201-126
TD 220 FT
GL 226.7 FT
249 FT
32201-N58
TD 297 FT
GL 232.4 FT
163 FT
32201-68
TD 424 FT
GL 235.5 FT
205 FT
32201-N65
TD 234 FT
GL 237.2 FT
224 FT
32201-84
TD 423 FT
GL 234.4 FT
202 FT
32201-N82
TD 311 FT
GL 231.3 FT
199 FT
32201-87
TD 425 FT
GL 228.3 FT
218 FT
32201-117
TD 419 FT
GL 226.6 FT
182 FT
32201-N256
TD 300 FT
GL 226.2 FT
133 FT
32201-BMW-20
TD 201 FT
GL 226.7 FT
Main Sea Level
COMPOUND
SAND A
COMPOUND
SAND B
SAND C
COMPOUND
SAND D
UEC