Aquifer Exemptions in Texas

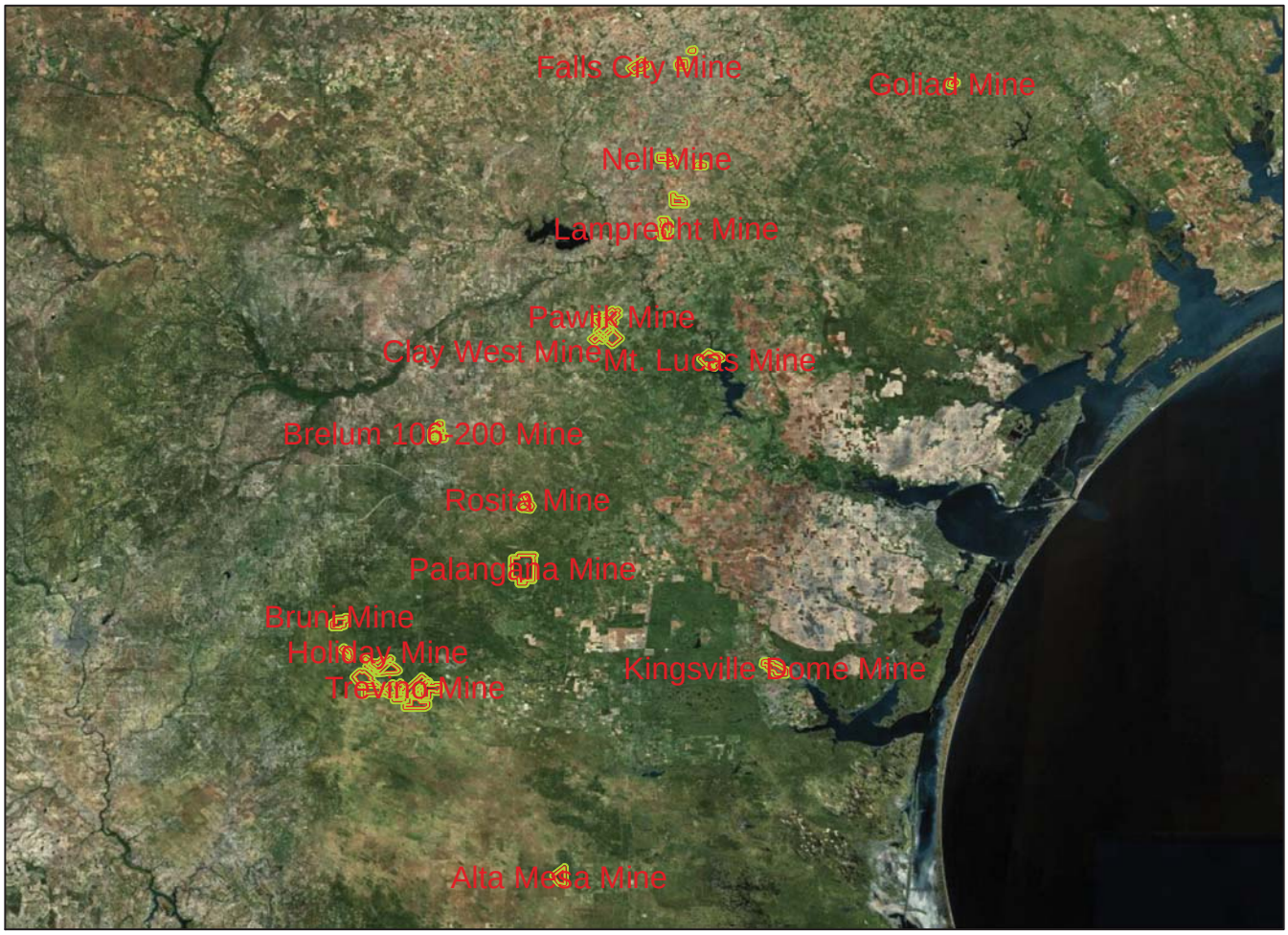

Legend

- 1/2 Mile Buffer
- aquifer_exempt

0 15 30 60 Miles

N W E S

Aquifer Exemptions in South Texas

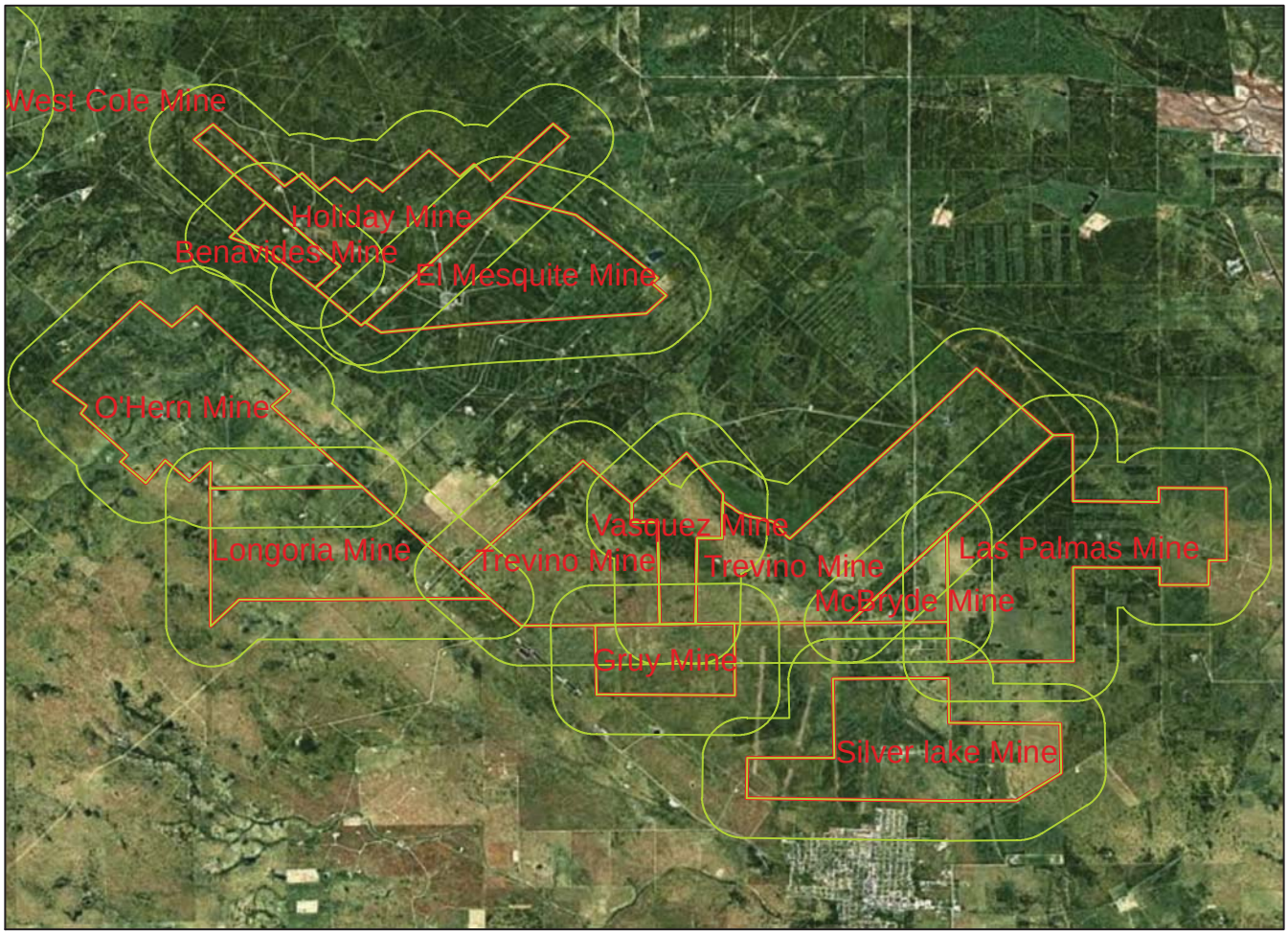

Legend

- 1/2 Mile Buffer
- aquifer_exempt

0 1.25 2.5 5 Miles

N W E S

Silver Lake Mine

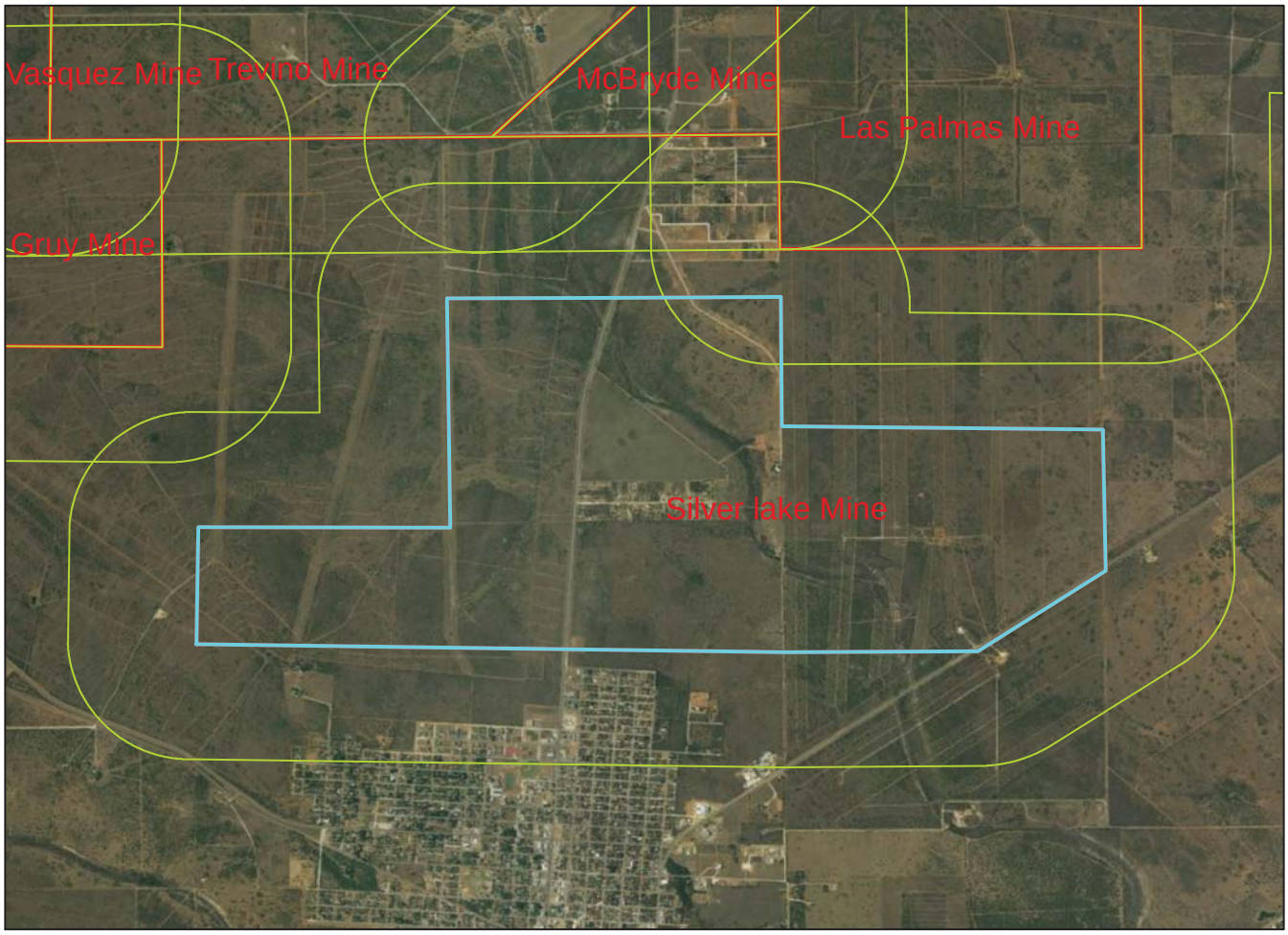

Legend

1/2 Mile Buffer

aquifer_exempt

0 0.5 1 2 Miles

N W E S

Gruy Mine

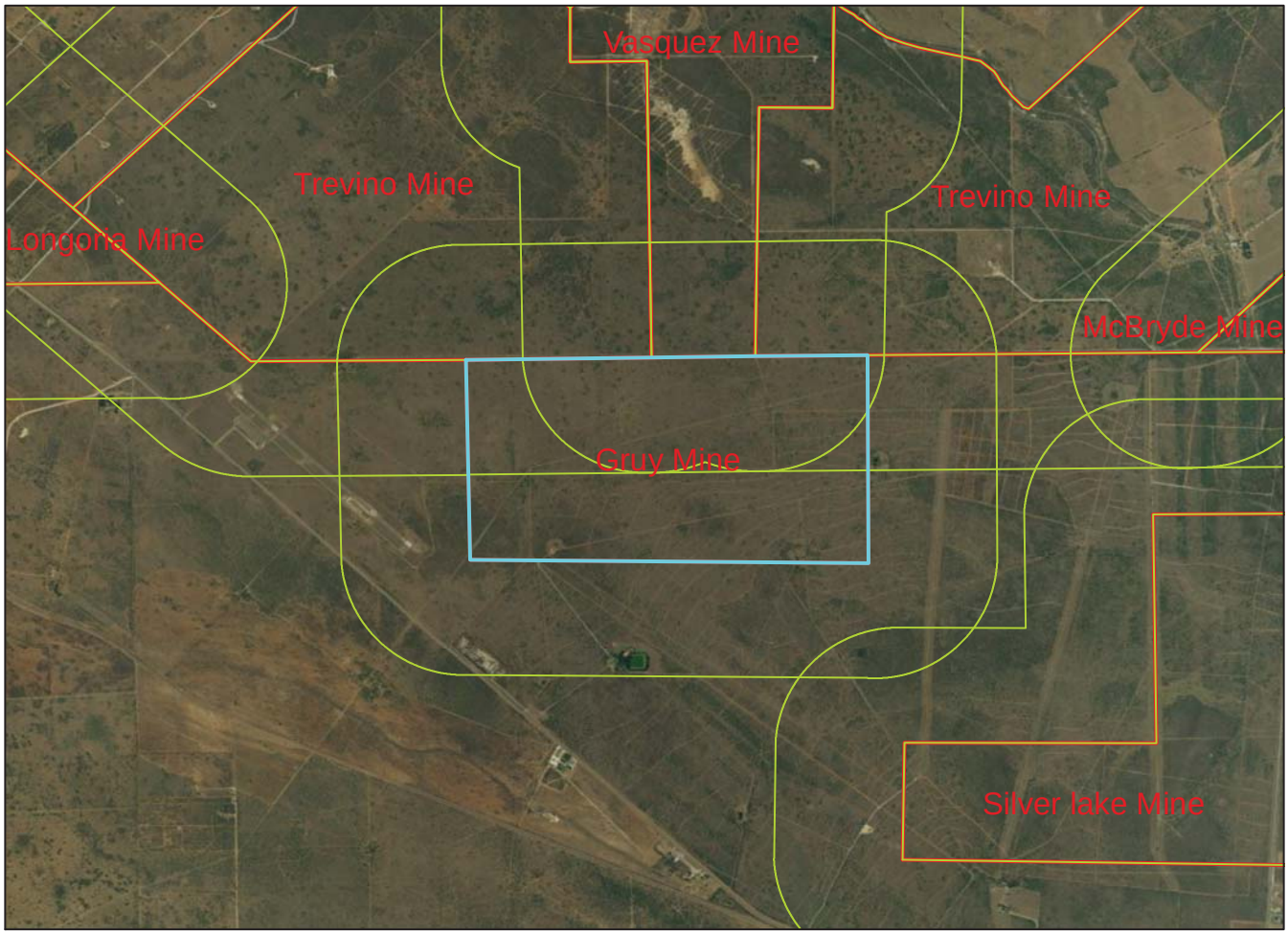

Legend

1/2 Mile Buffer

aquifer_exempt

0 0.5 1 2 Miles

N W E S

McBryde Mine

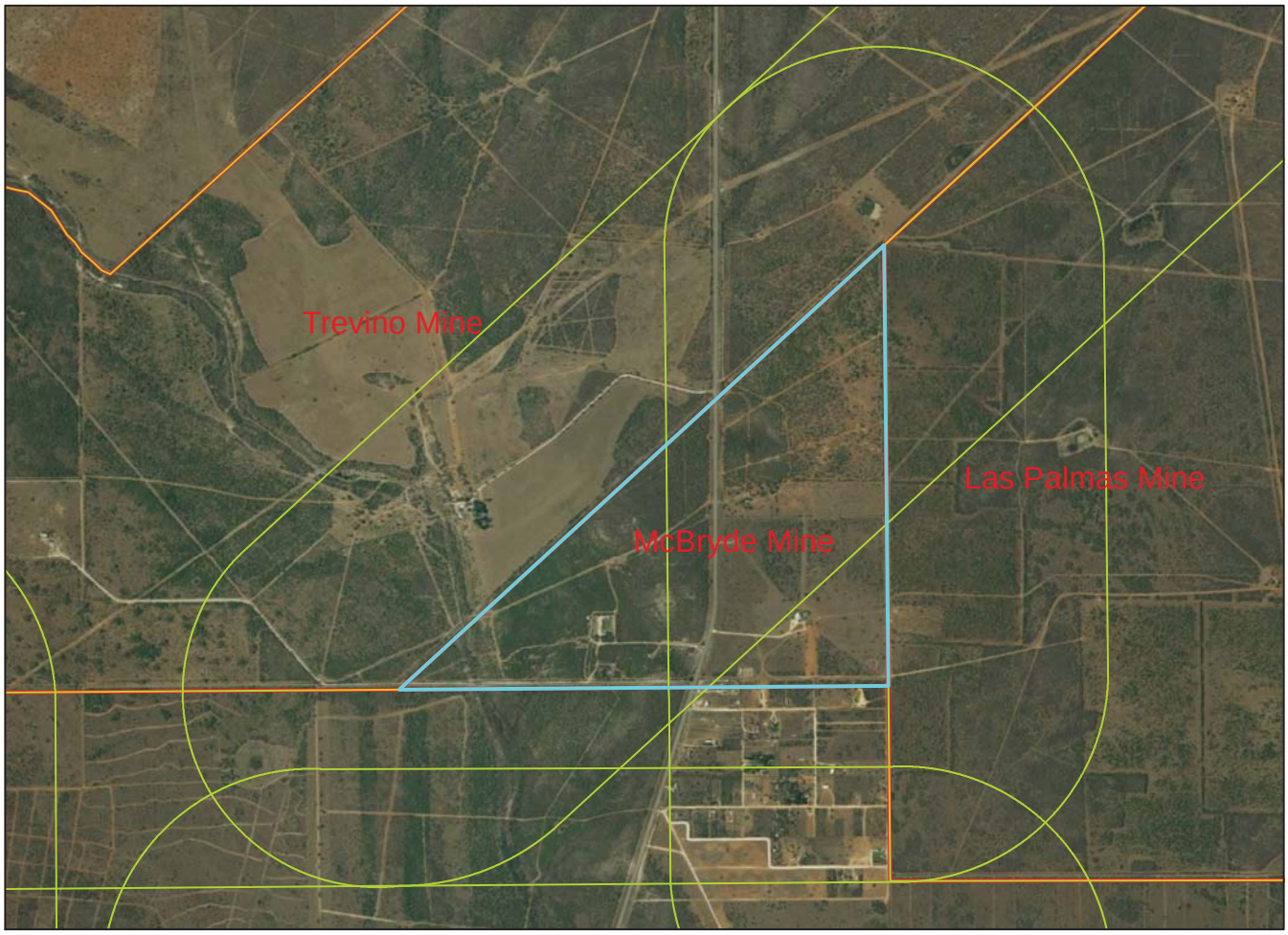

Legend

- 1/2 Mile Buffer
- aquifer_exempt

0 0.25 0.5 1 Miles

N
W E
S

Las Palmas Mine

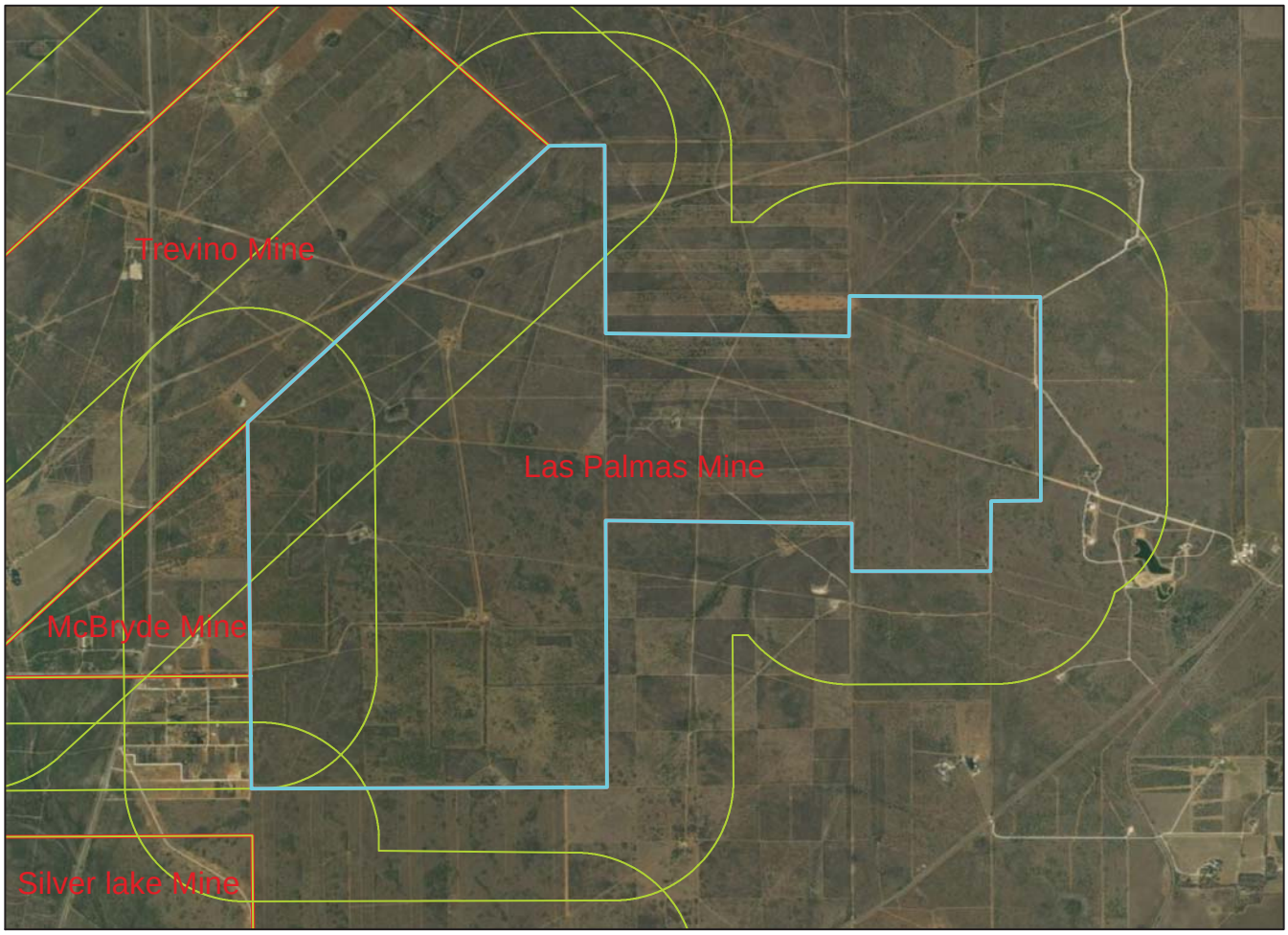

Legend

1/2 Mile Buffer

aquifer_exempt

0 0.5 1 2 Miles

N W E S

Trevino Mine

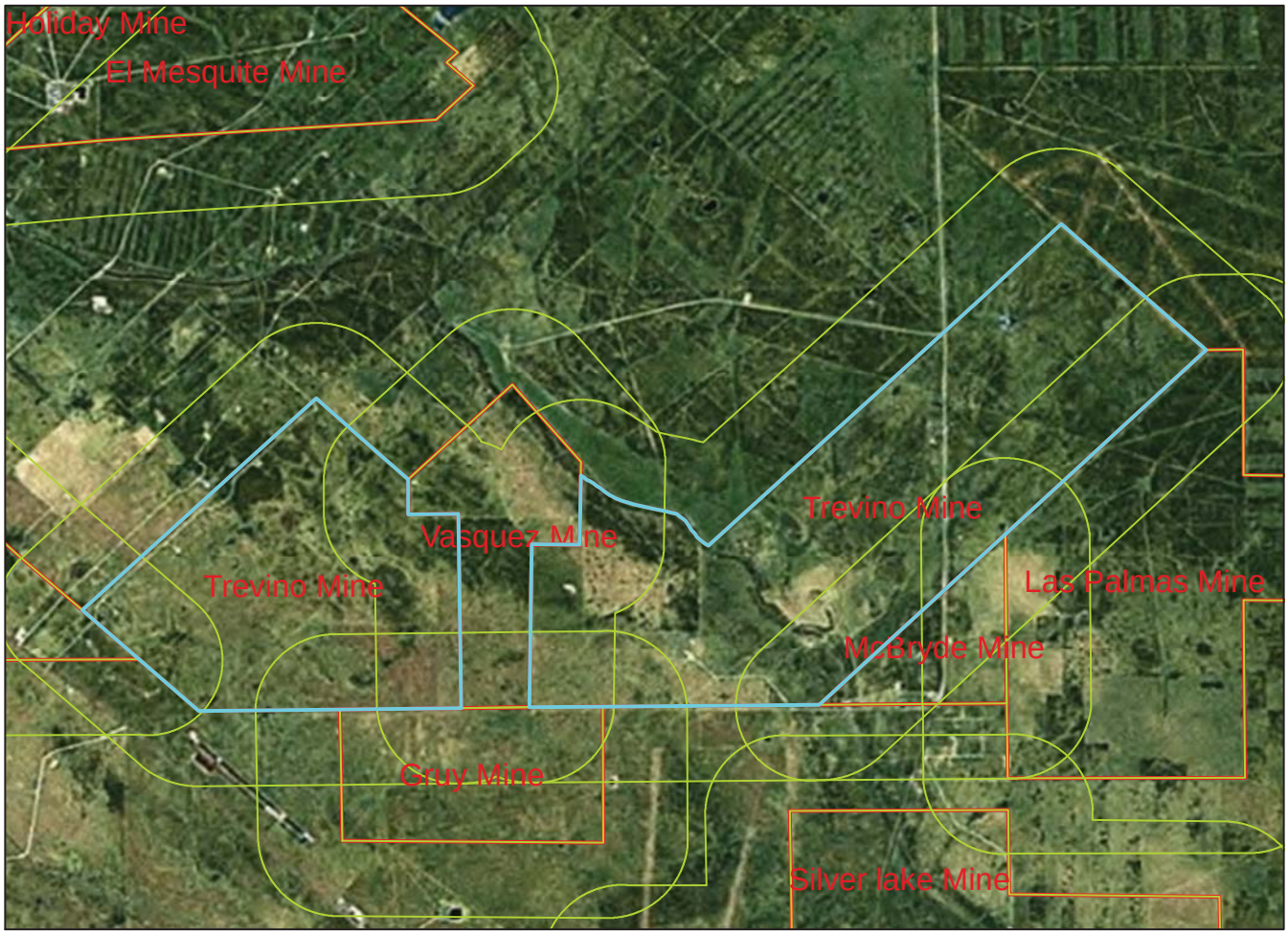

Legend

1/2 Mile Buffer

aquifer_exempt

0 0.5 1 2 Miles

N W E S

Vasquez Mine

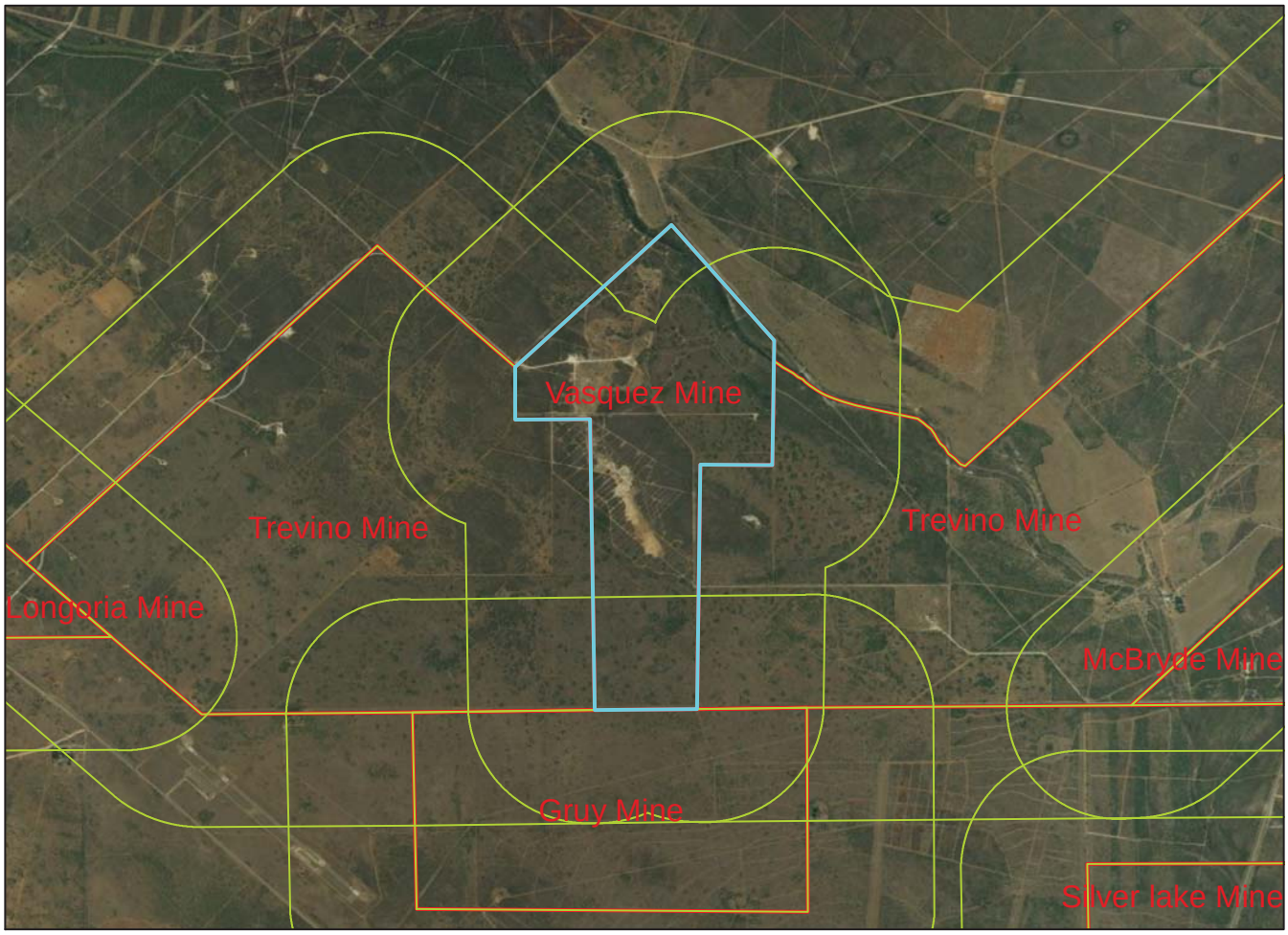

Legend

1/2 Mile Buffer

aquifer_exempt

0 0.5 1 2 Miles

N W E S

Longoria Mine

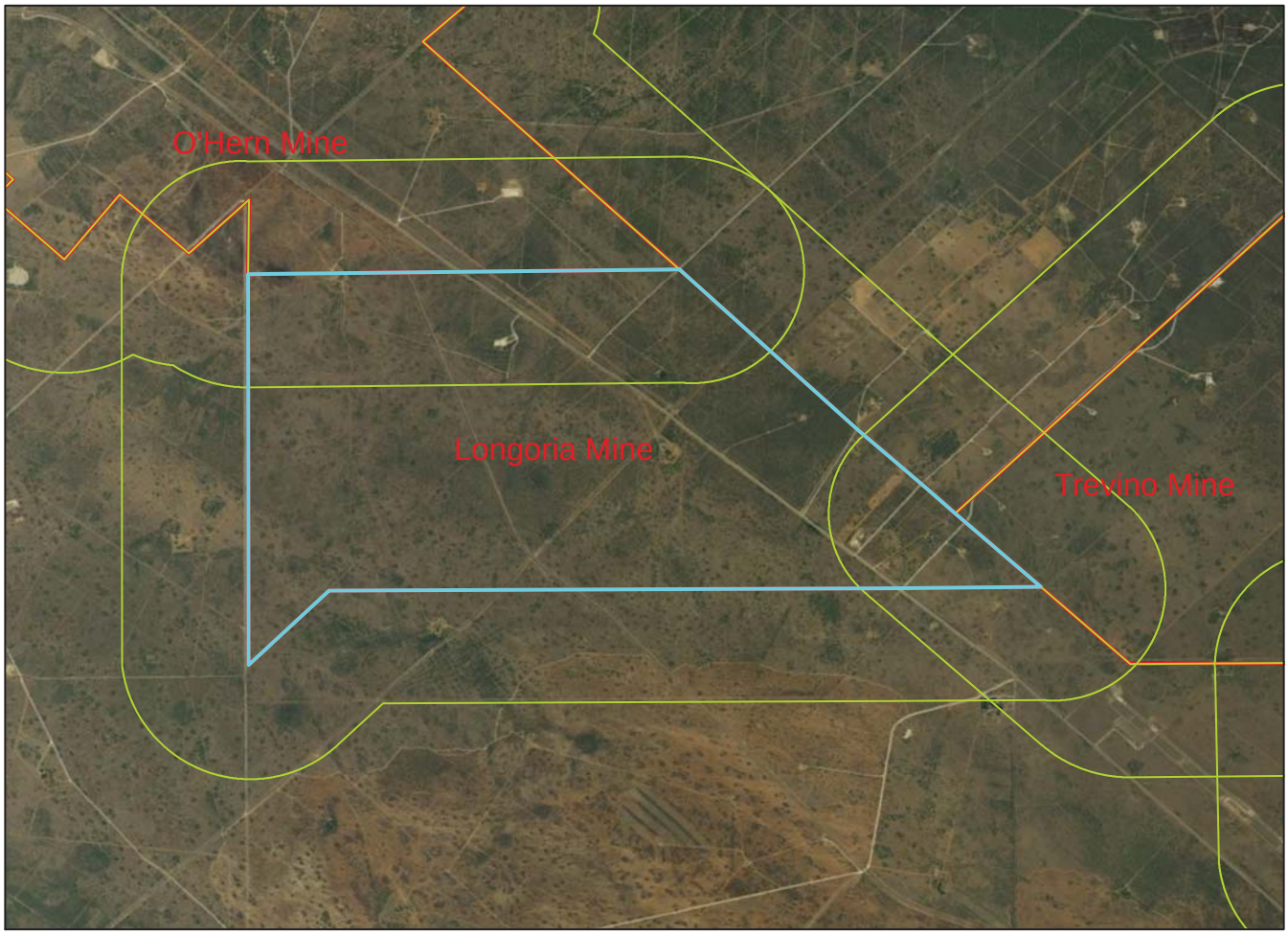

Legend

1/2 Mile Buffer

aquifer_exempt

0 0.5 1 2 Miles

N W E S

O'Hern Mine

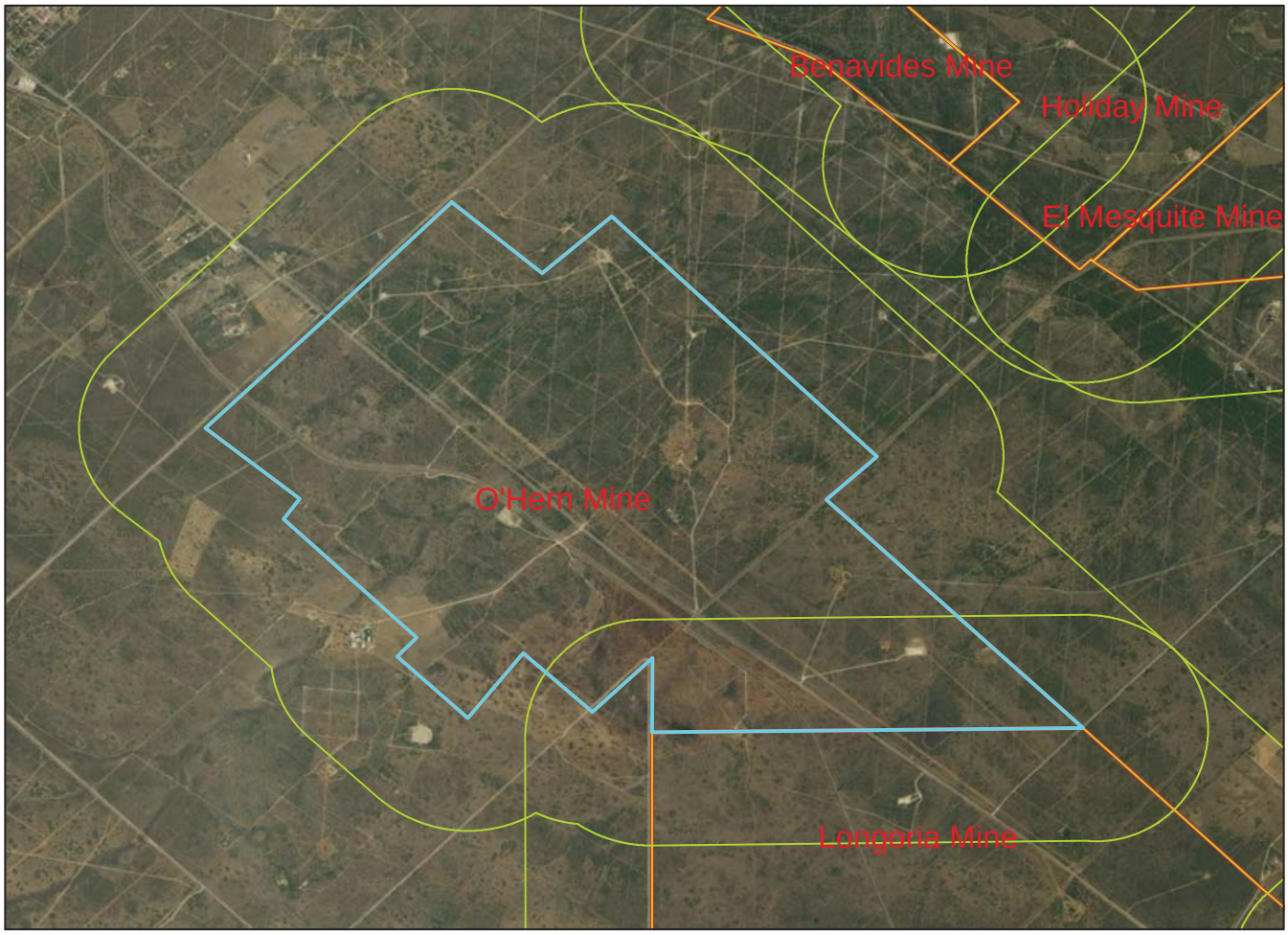

Legend

1/2 Mile Buffer

aquifer_exempt

0 0.5 1 2 Miles

N W E S

El Mesquite Mine

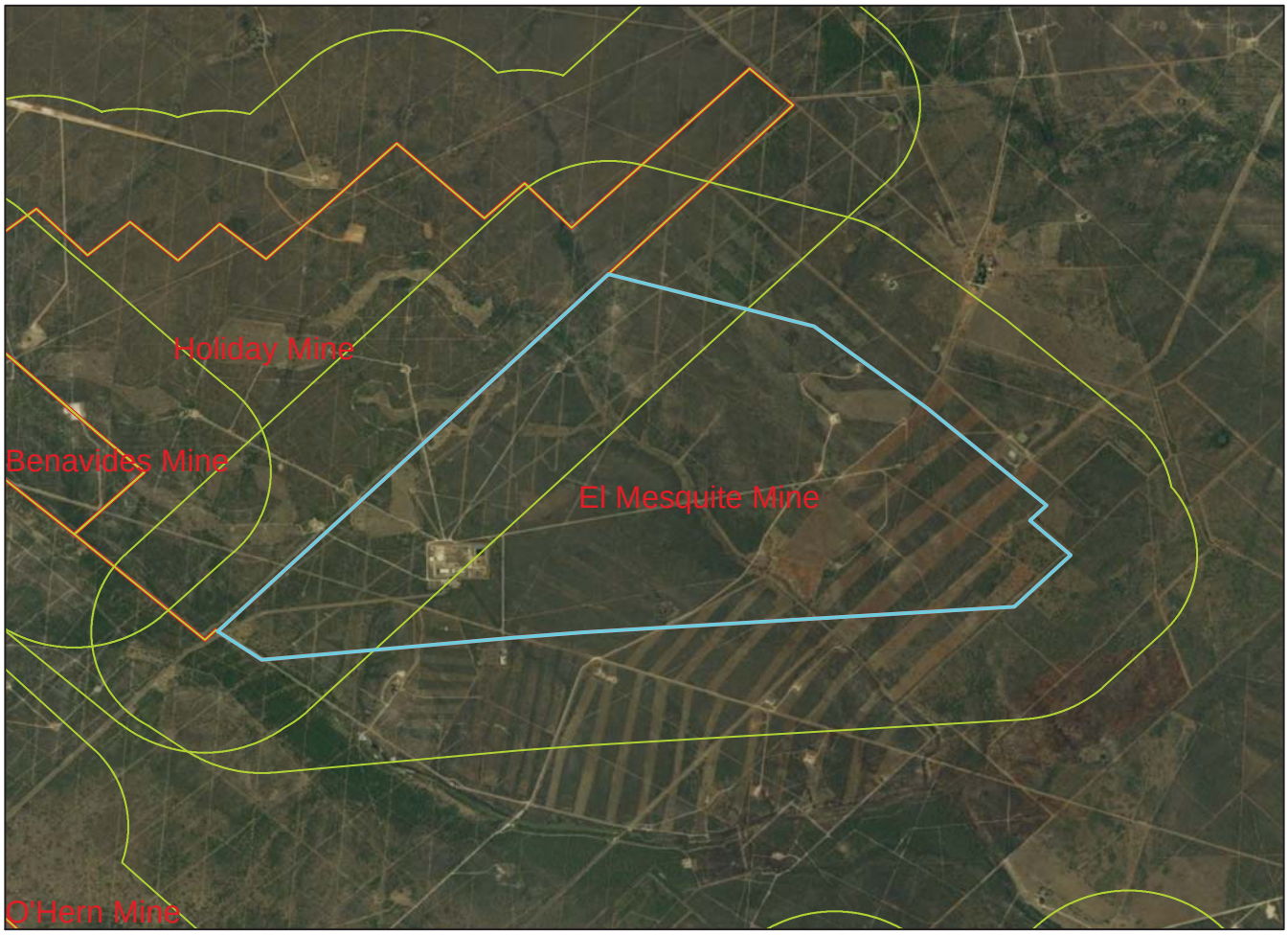

Legend

1/2 Mile Buffer

aquifer_exempt

0 0.5 1 2 Miles

N W E S

Benavides Mine

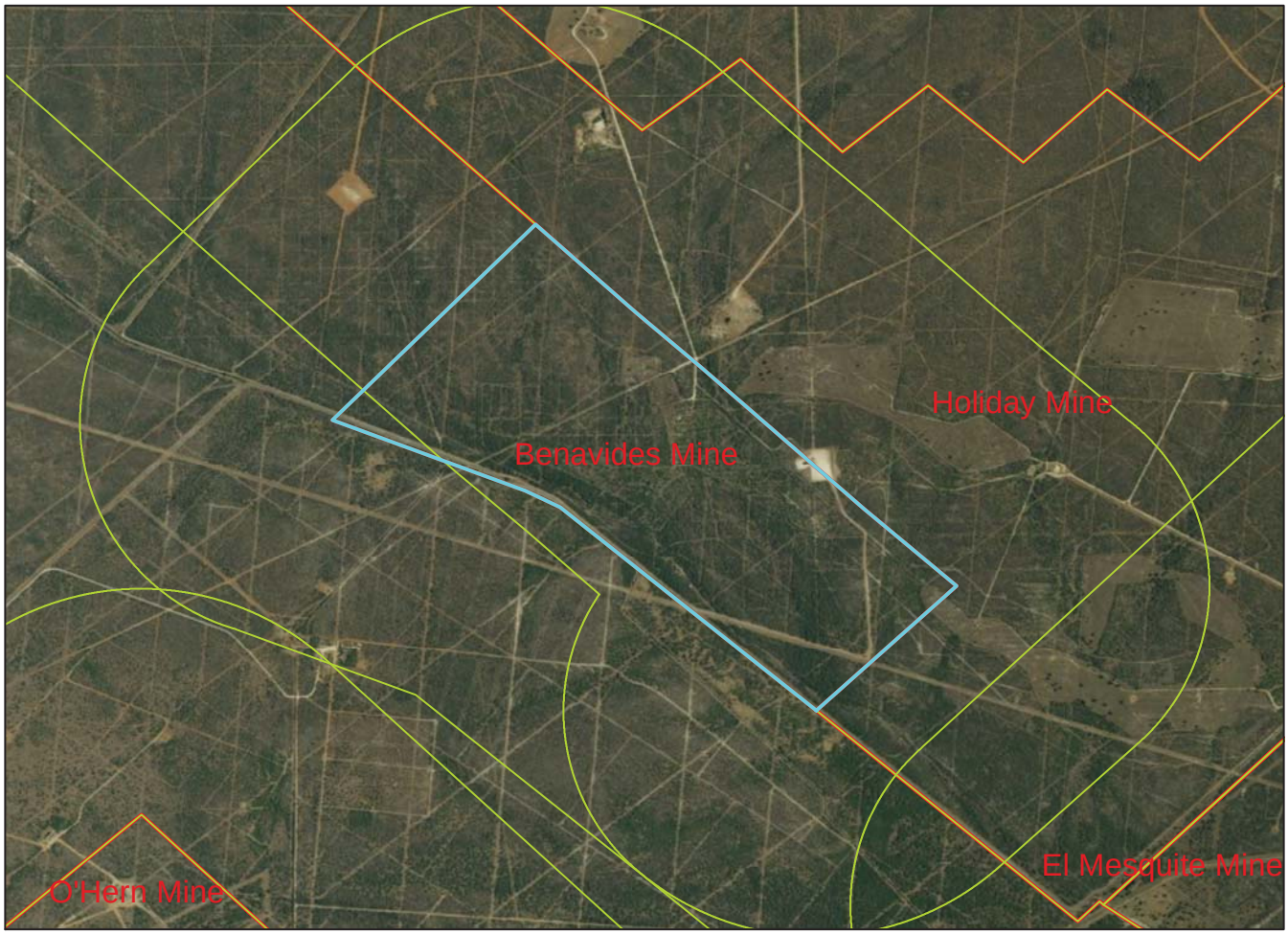

Legend

1/2 Mile Buffer

aquifer_exempt

0 0.25 0.5 1 Miles

N W E S

Holiday Mine

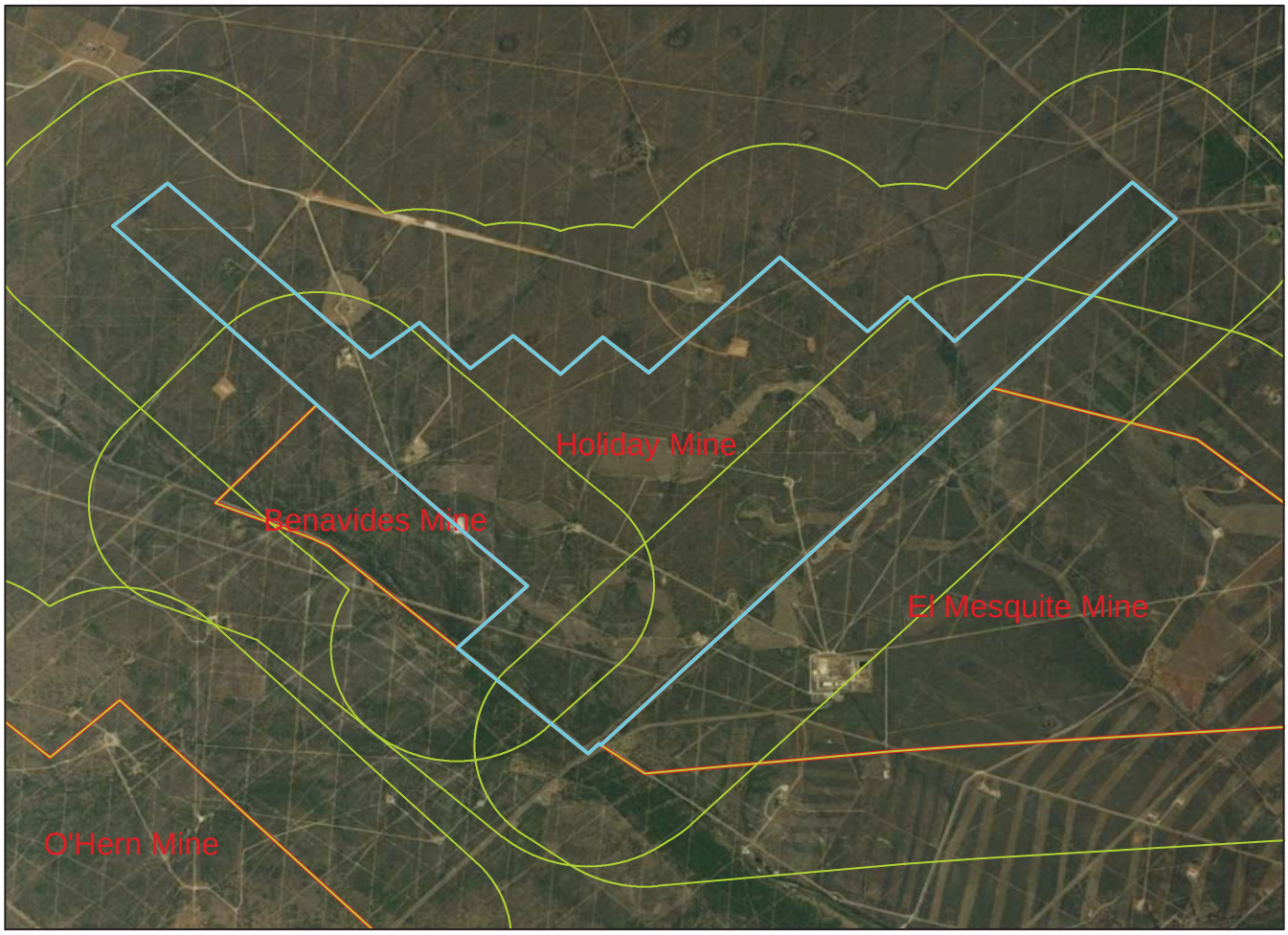

Legend

- 1/2 Mile Buffer
- aquifer_exempt

0 0.5 1 2 Miles

N W E S

West Cole Mine

Legend

1/2 Mile Buffer

aquifer_exempt

0 0.375 0.75 1.5 Miles

N W E S

Bruni Mine

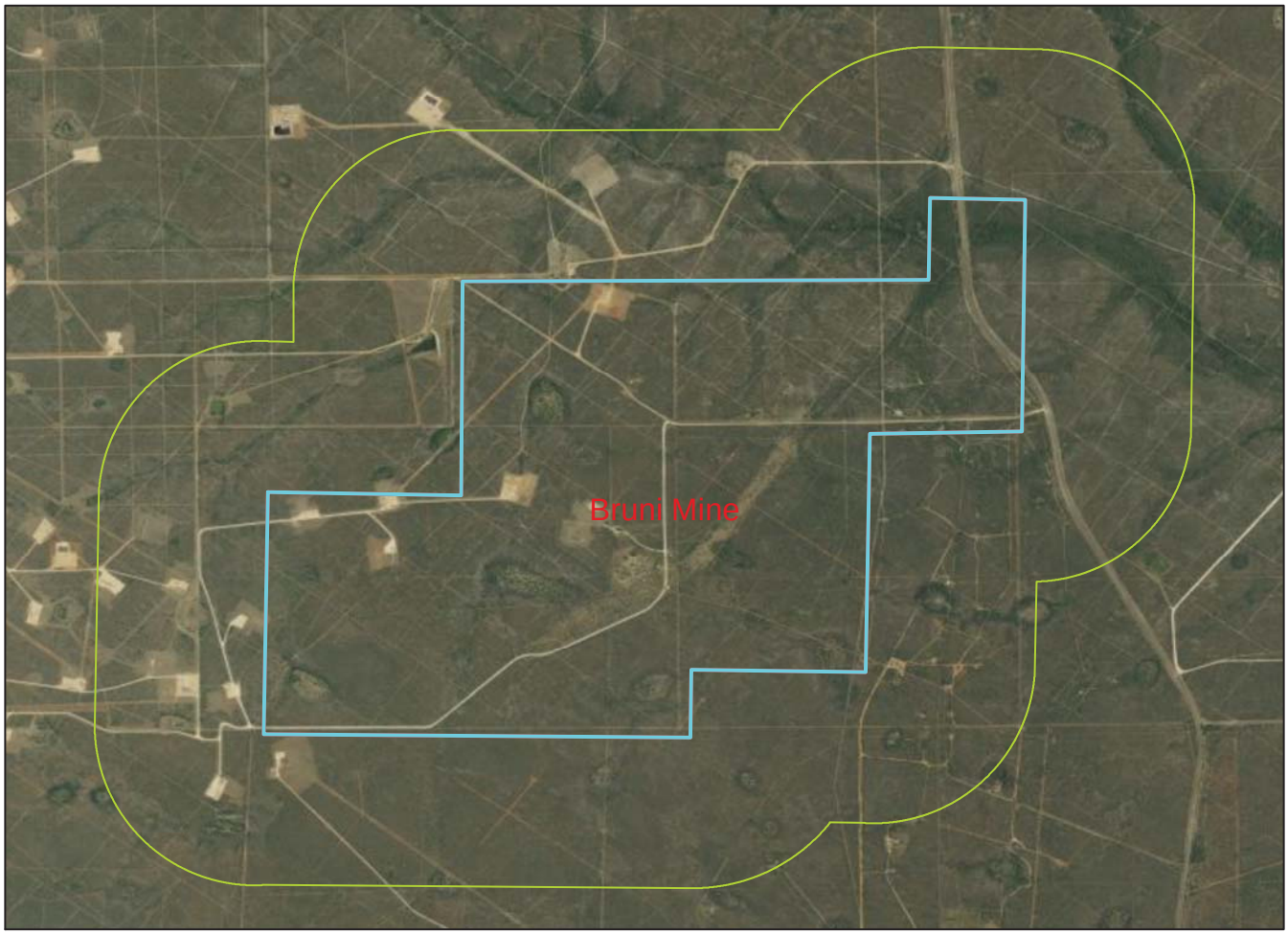

Legend

1/2 Mile Buffer

aquifer_exempt

0 0.375 0.75 1.5 Miles

N W E S

Alta Mesa Mine

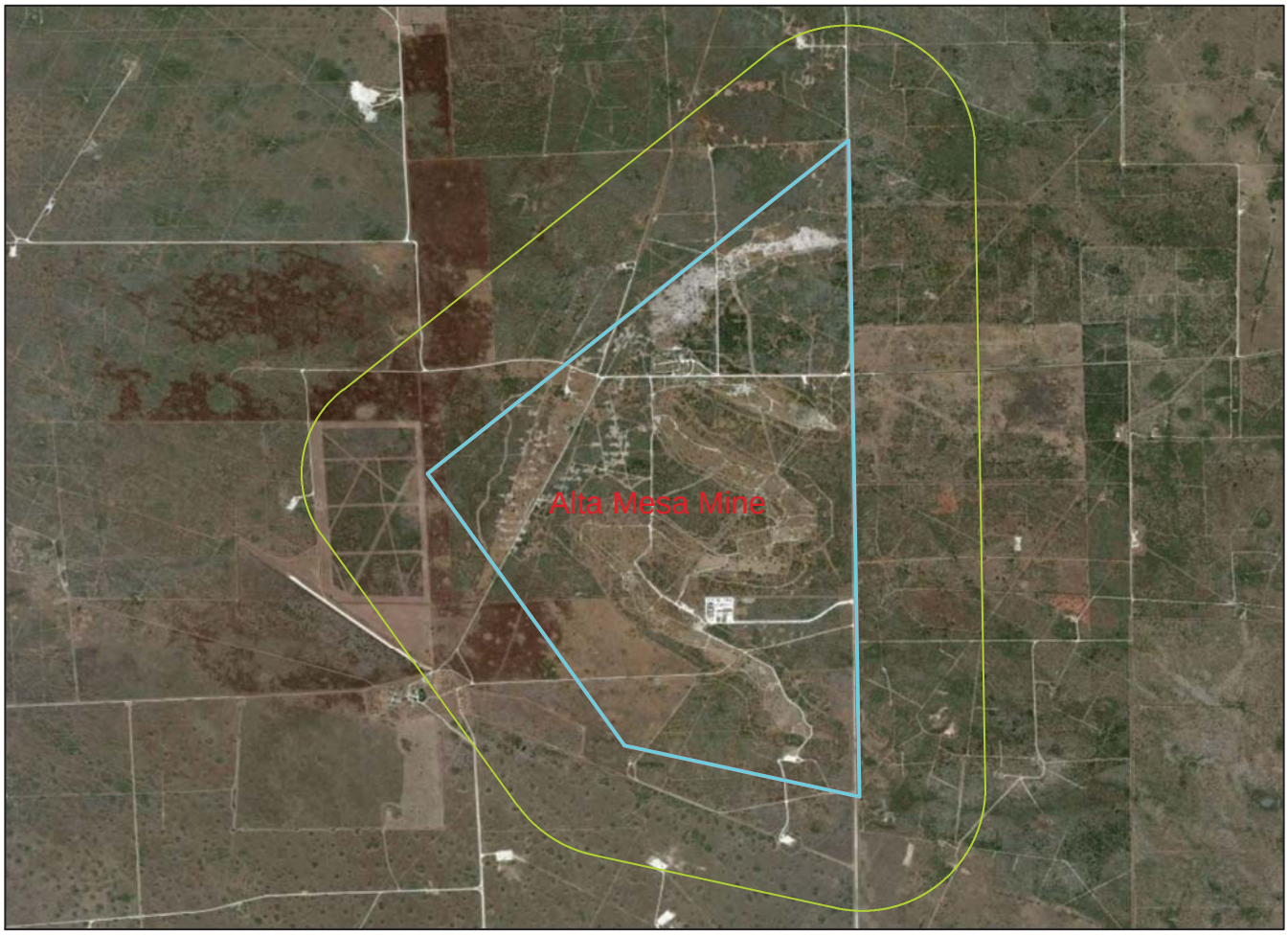

Legend

1/2 Mile Buffer

aquifer_exempt

0 0.5 1 2 Miles

N W E S

Kingsville Dome Mine

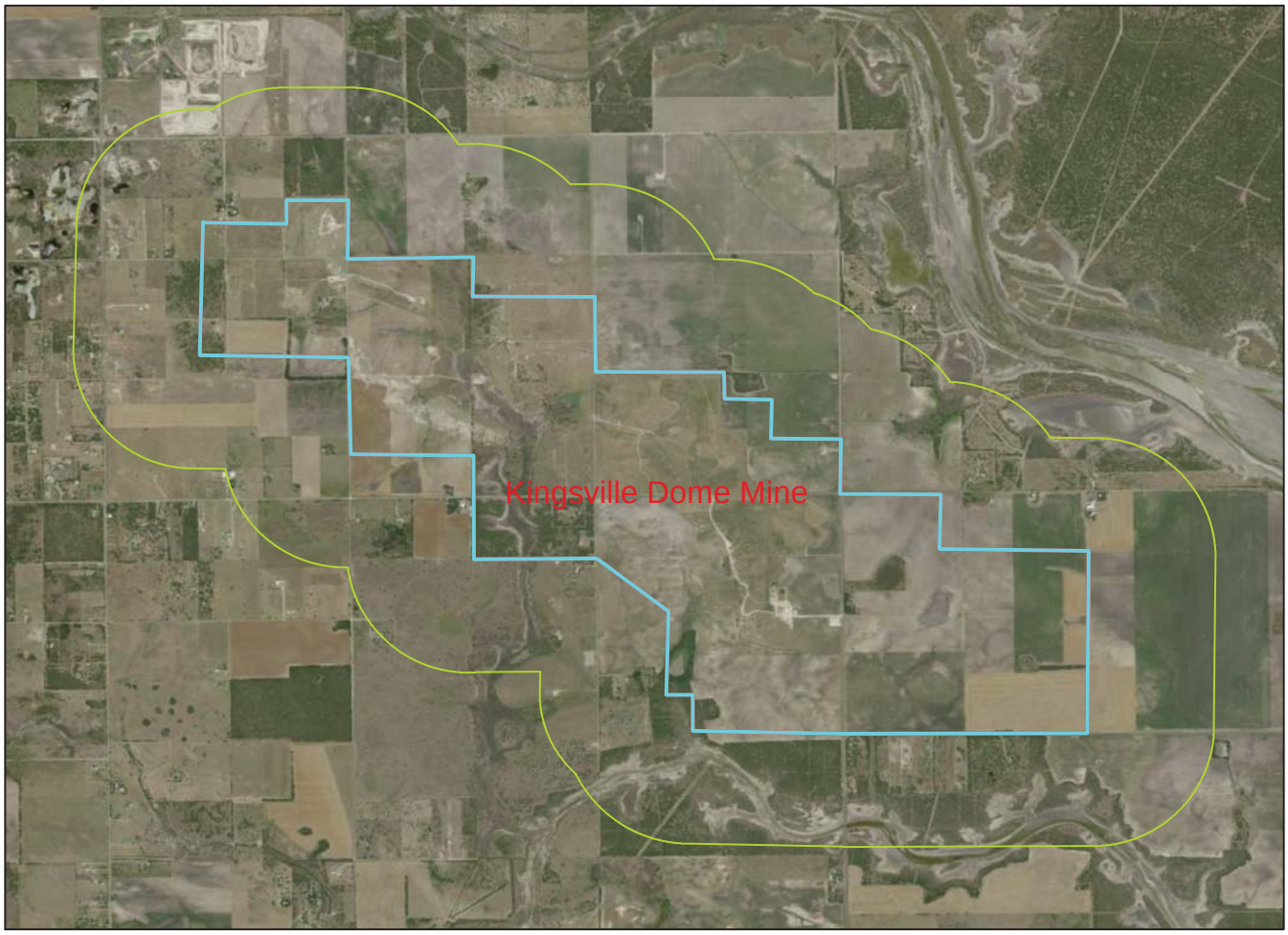

Legend

1/2 Mile Buffer

aquifer_exempt

0 0.5 1 2 Miles

N W E S

Palangana Mine

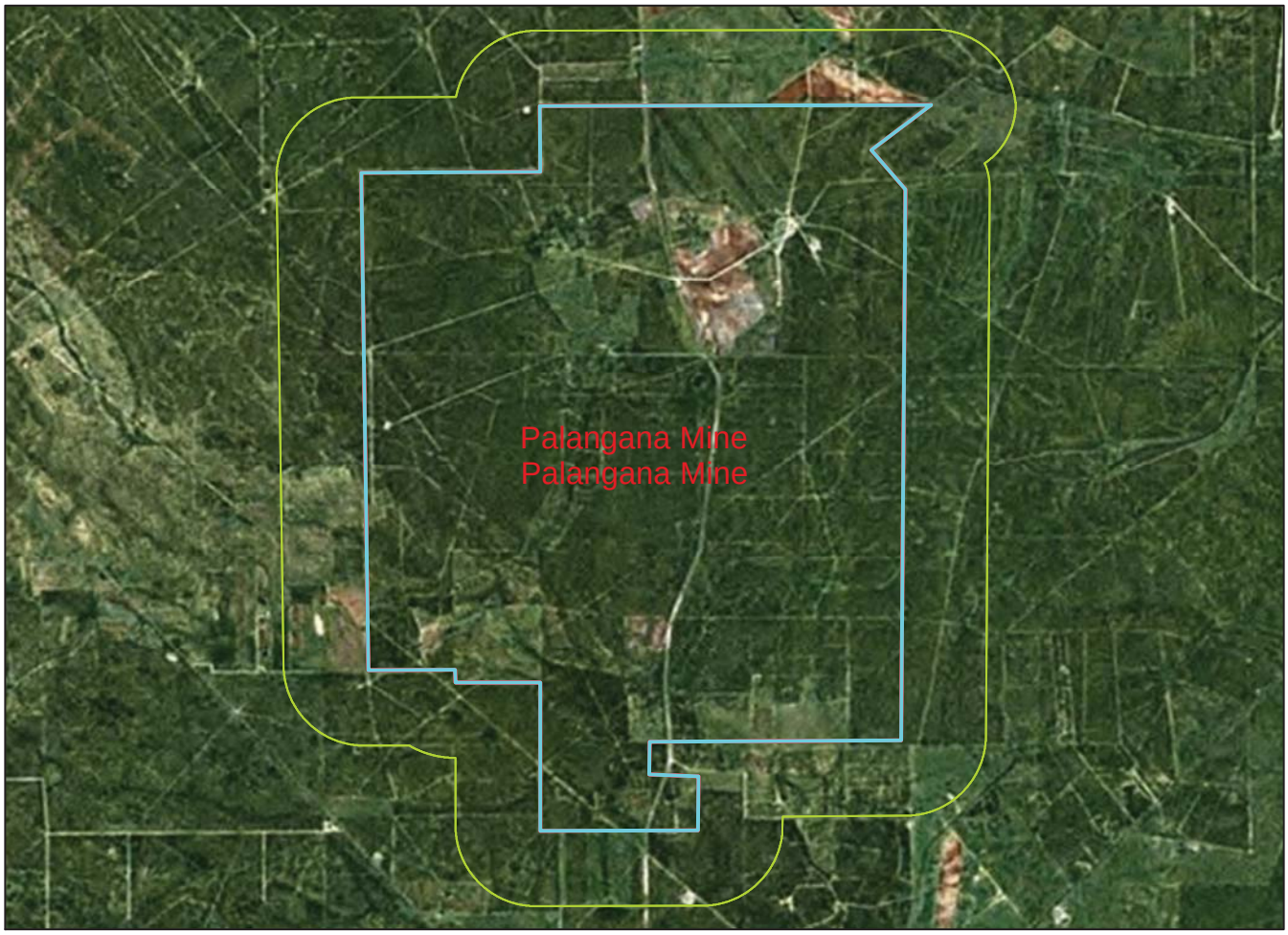

Legend

1/2 Mile Buffer

aquifer_exempt

0 0.5 1 2 Miles

N W E S

Rosita Mine

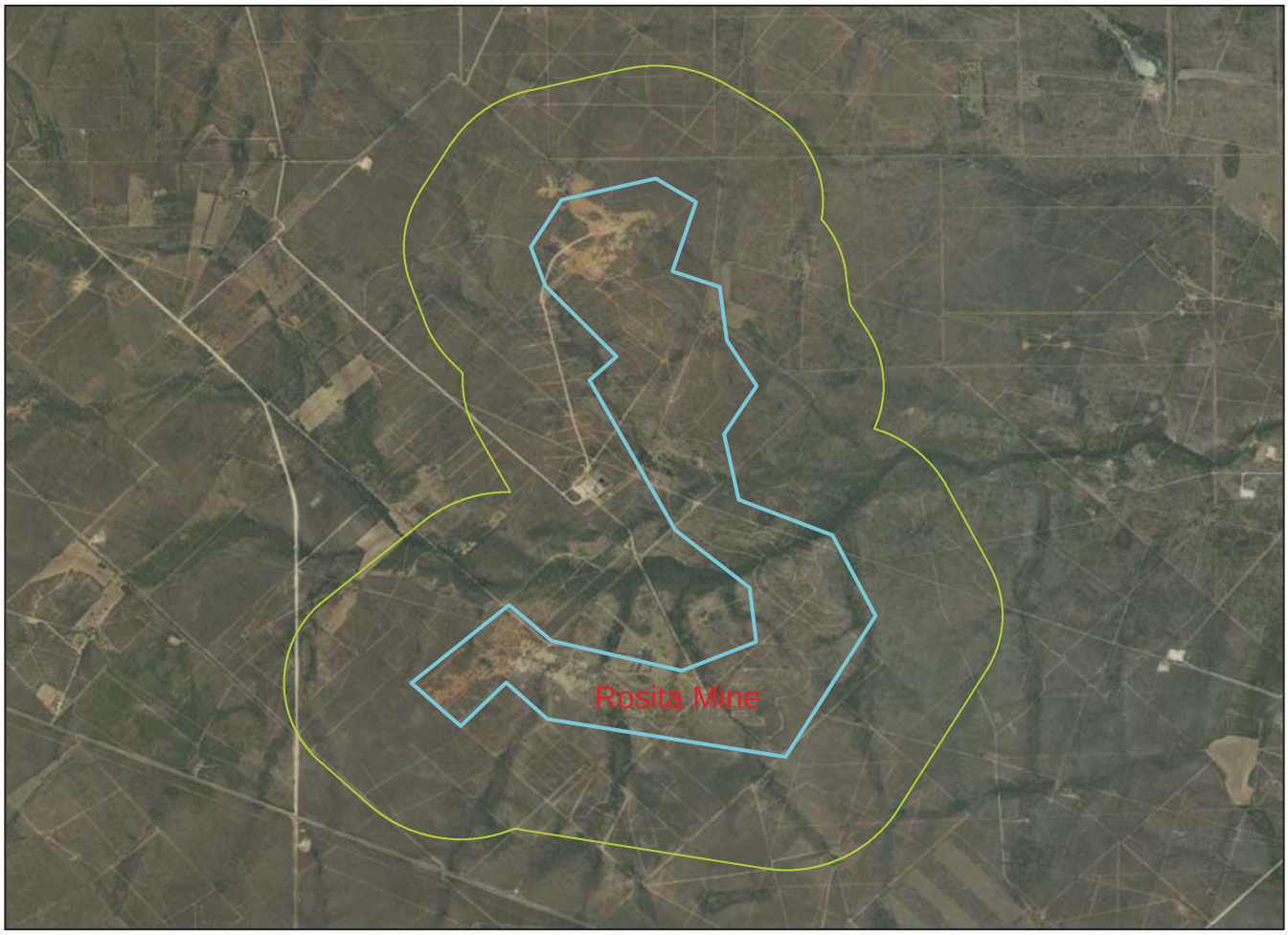

Legend

1/2 Mile Buffer

aquifer_exempt

0 0.5 1 2 Miles

N W E S

Brelum/Piedre Mines

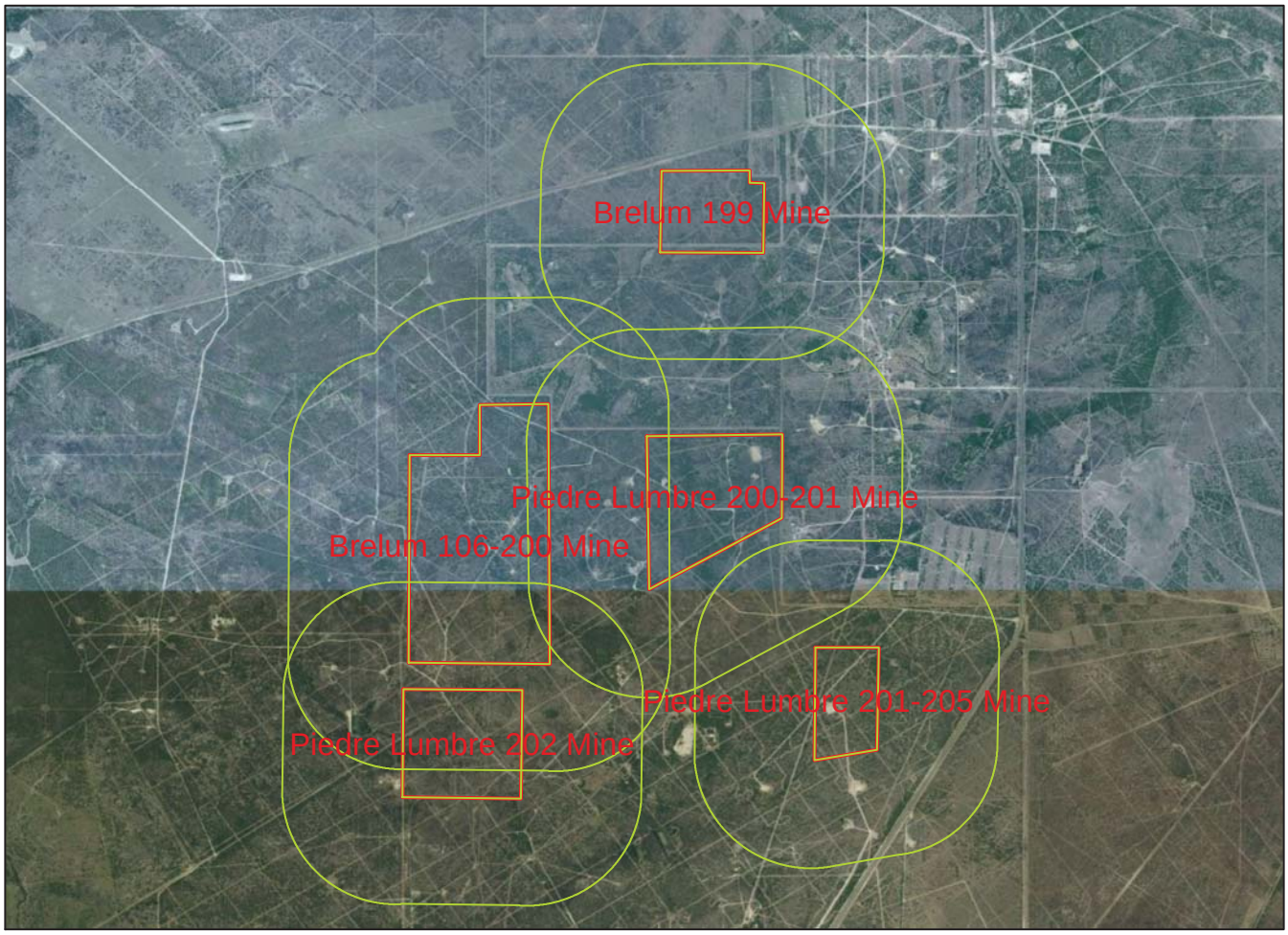

Legend

1/2 Mile Buffer

aquifer_exempt

0 0.5 1 2 Miles

N W E S

Piedre Lumbre 200-201 Mine

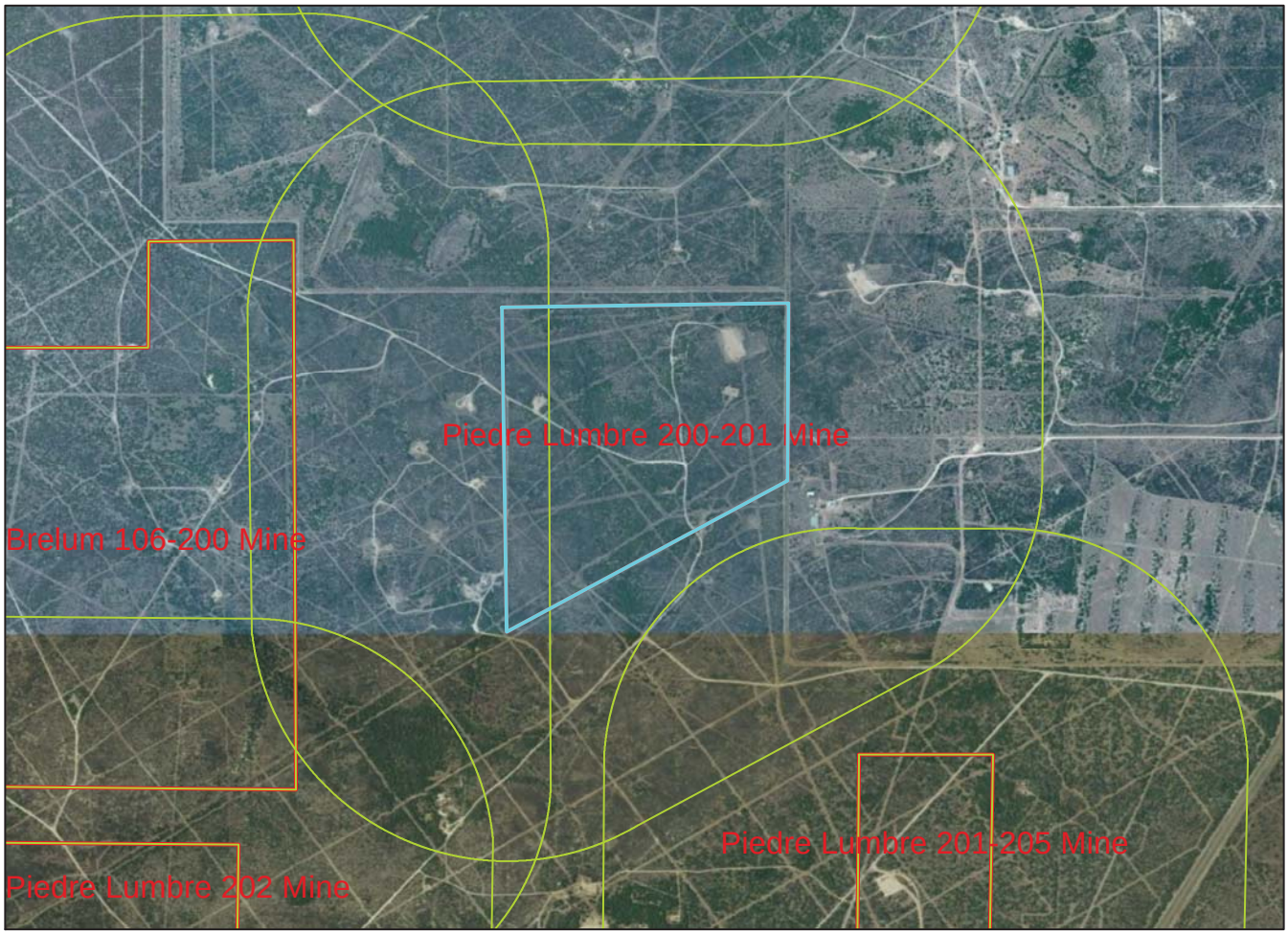

Legend

1/2 Mile Buffer

aquifer_exempt

0 0.25 0.5 1 Miles

N W E S

Piedre Lumbre 201-205 Mine

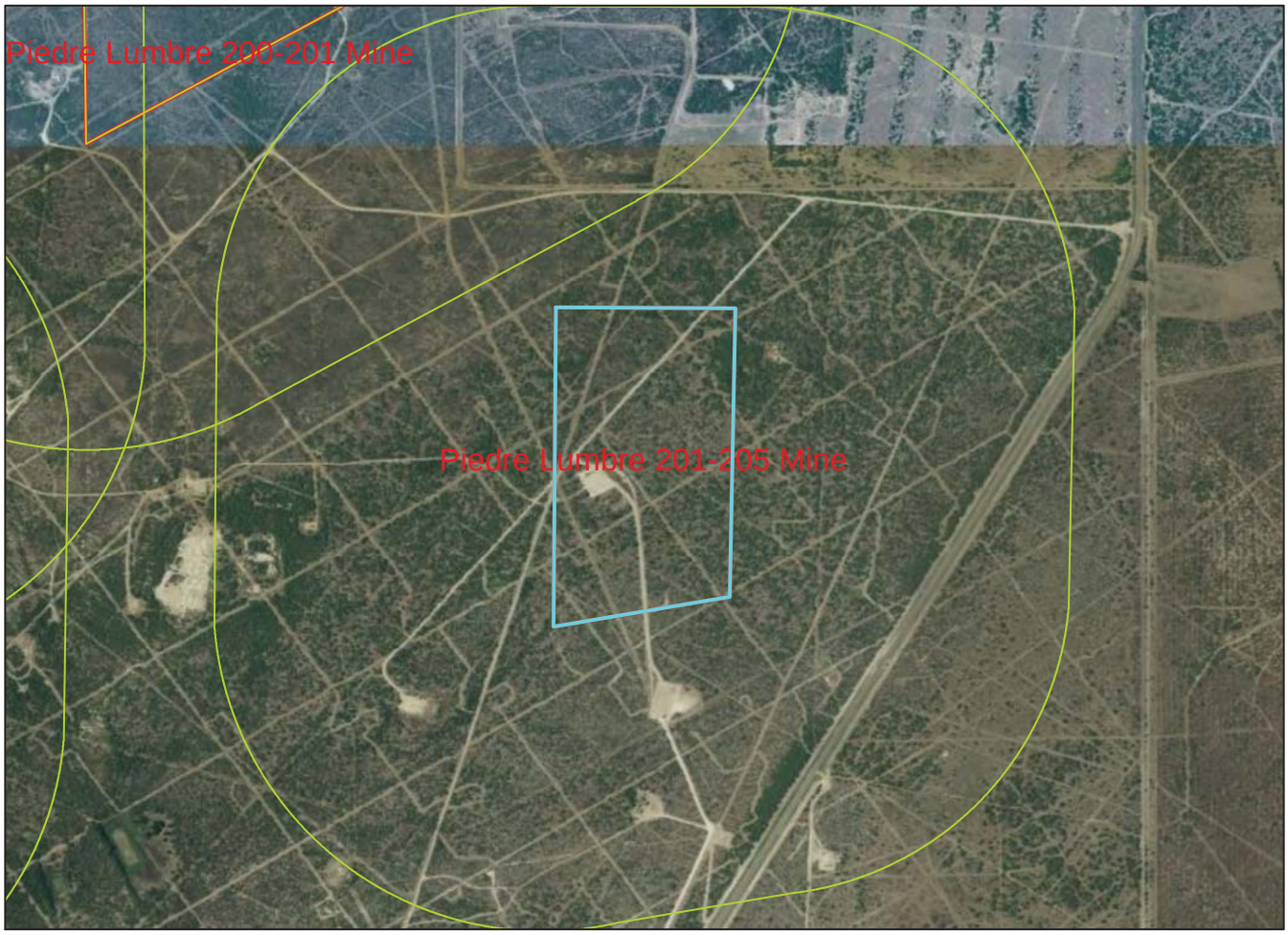

Legend

- 1/2 Mile Buffer
- aquifer_exempt

0 0.15 0.3 0.6 Miles

N W E S

Piedre Lumbre 202 Mine

Legend

1/2 Mile Buffer

aquifer_exempt

0 0.15 0.3 0.6 Miles

N W E S

Brelum 106-200 Mine

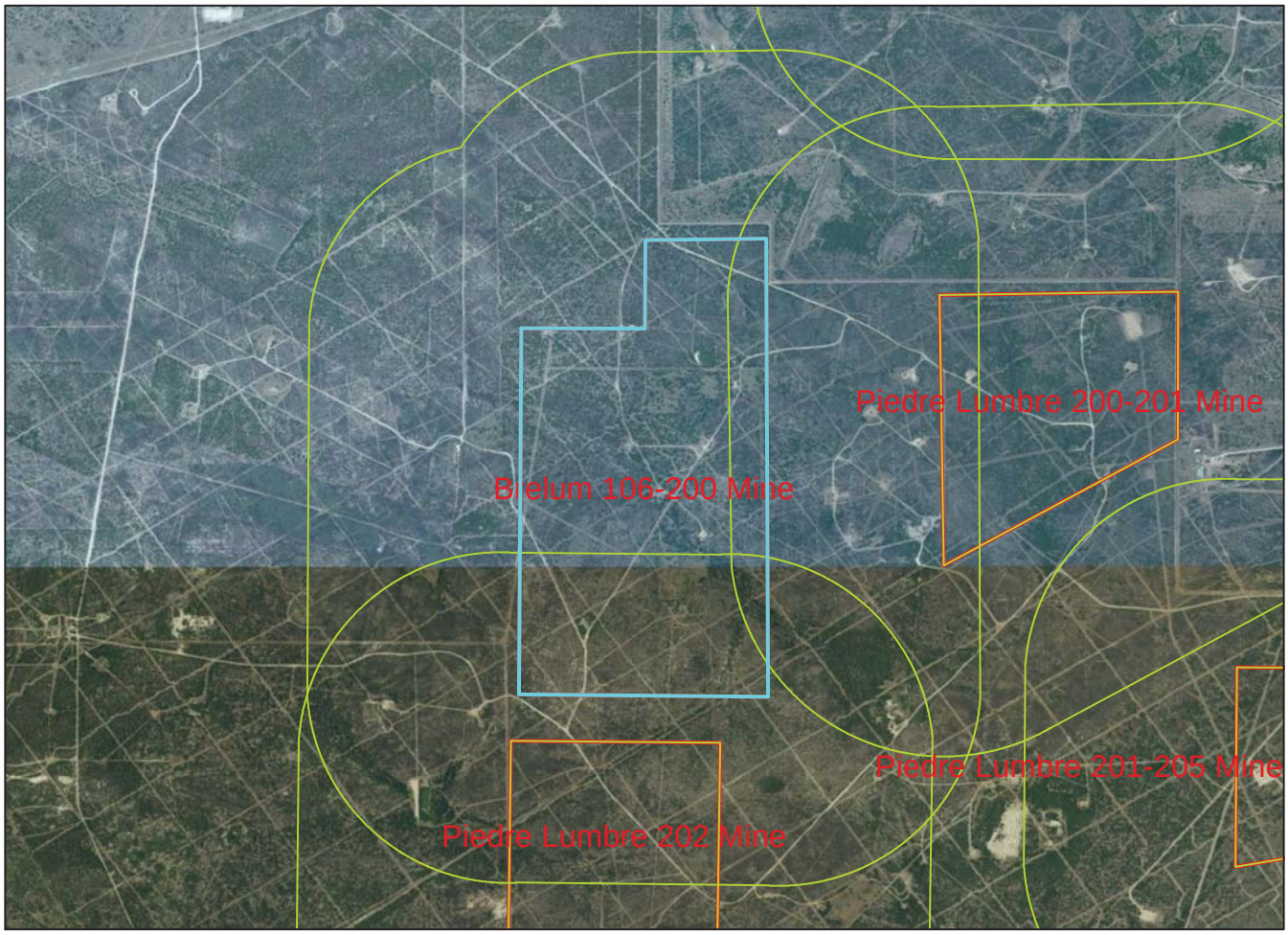

Legend

1/2 Mile Buffer

aquifer_exempt

0 0.3 0.6 1.2 Miles

N W E S

Brelum 199 Mine

Legend

1/2 Mile Buffer

aquifer_exempt

0 0.15 0.3 0.6 Miles

N W E S

Mt. Lucas Mine

Legend

1/2 Mile Buffer

aquifer_exempt

0 0.45 0.9 1.8 Miles

N W E S

Boots-Brown, Pawlik, Moser, Clay West & Burns Moser Mines

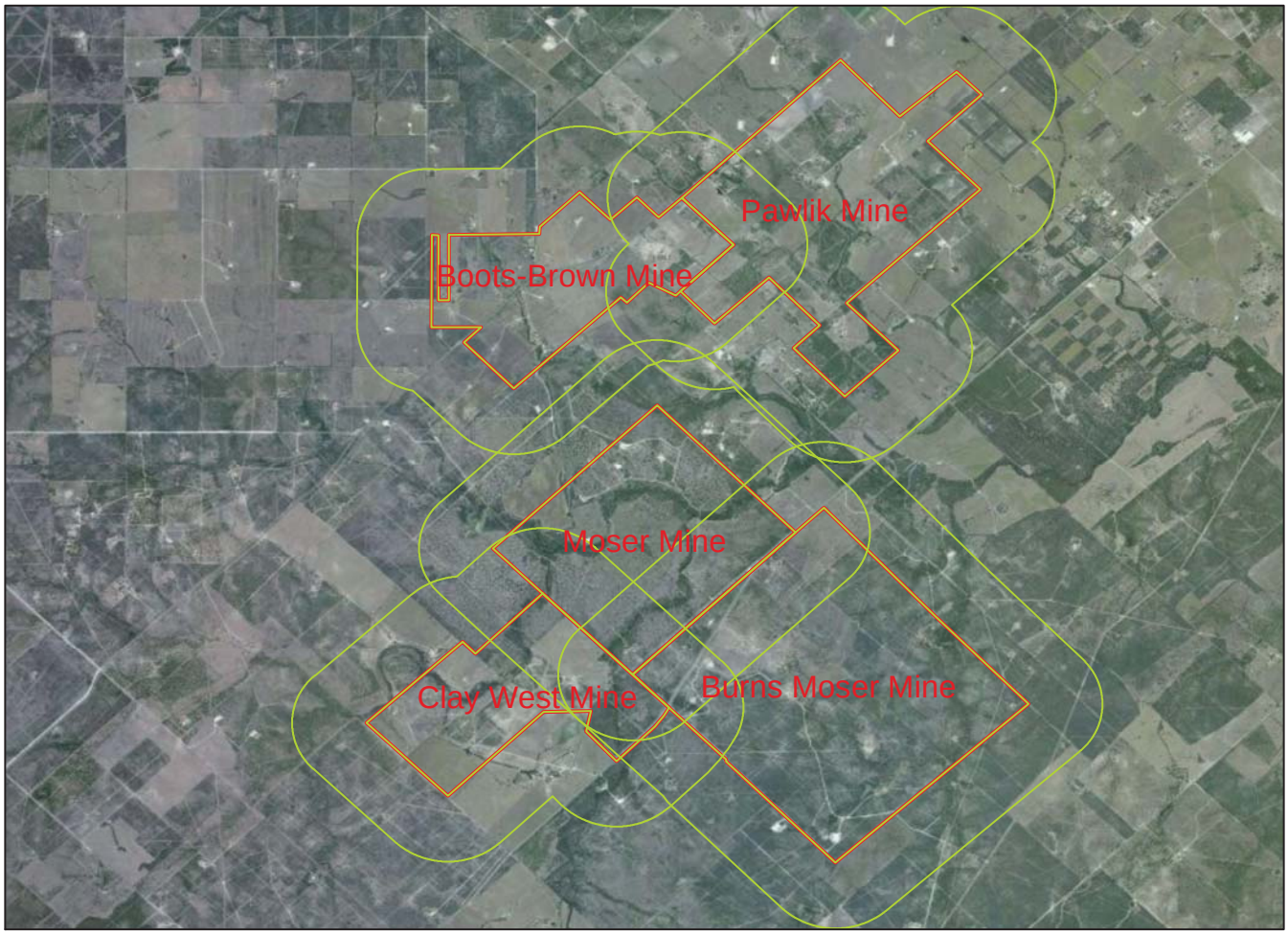

Legend

1/2 Mile Buffer

aquifer_exempt

0 0.5 1 2 Miles

N W E S

Boots-Brown Mine

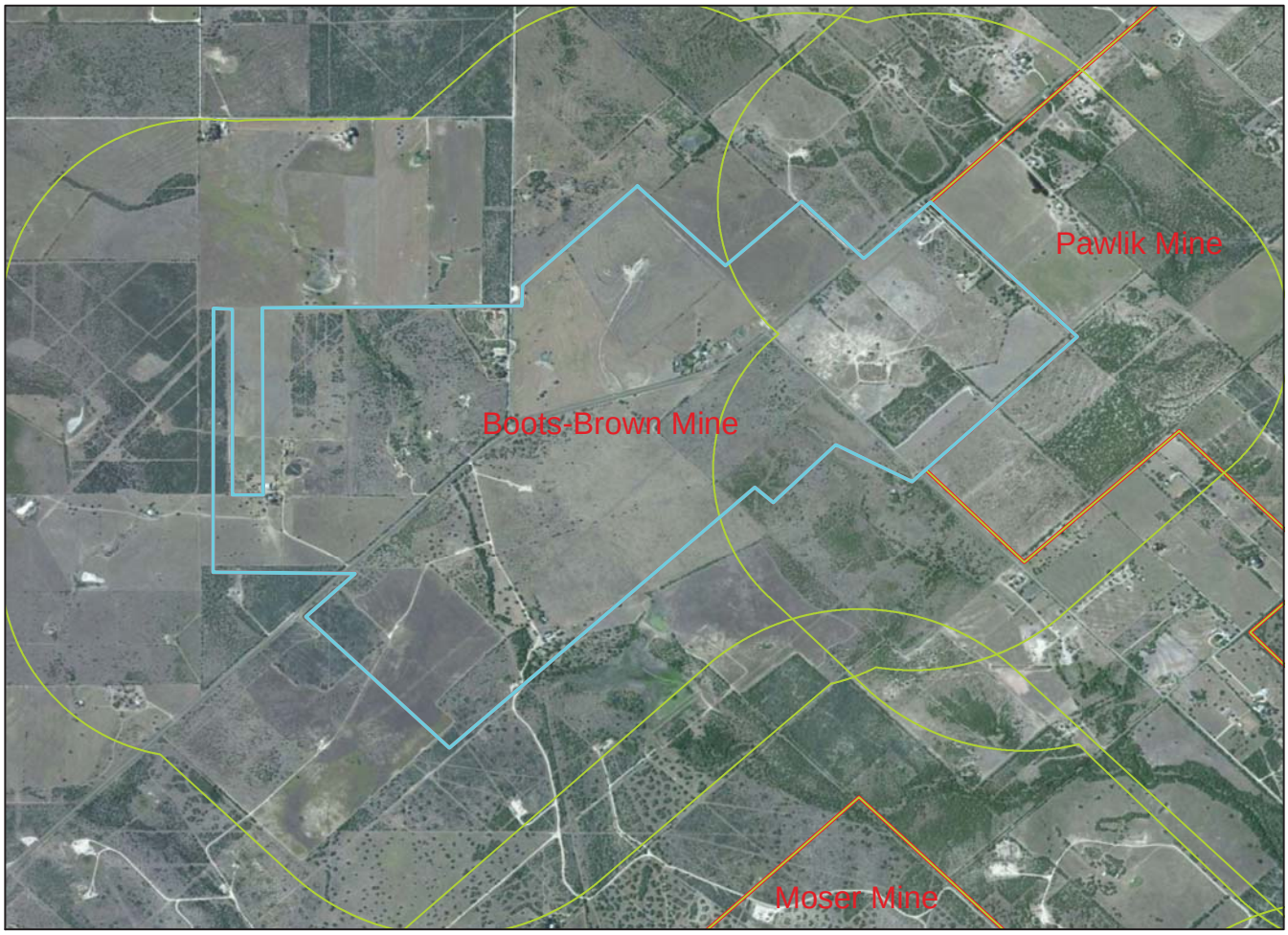

Legend

1/2 Mile Buffer

aquifer_exempt

0 0.3 0.6 1.2 Miles

N W E S

Pawlik Mine

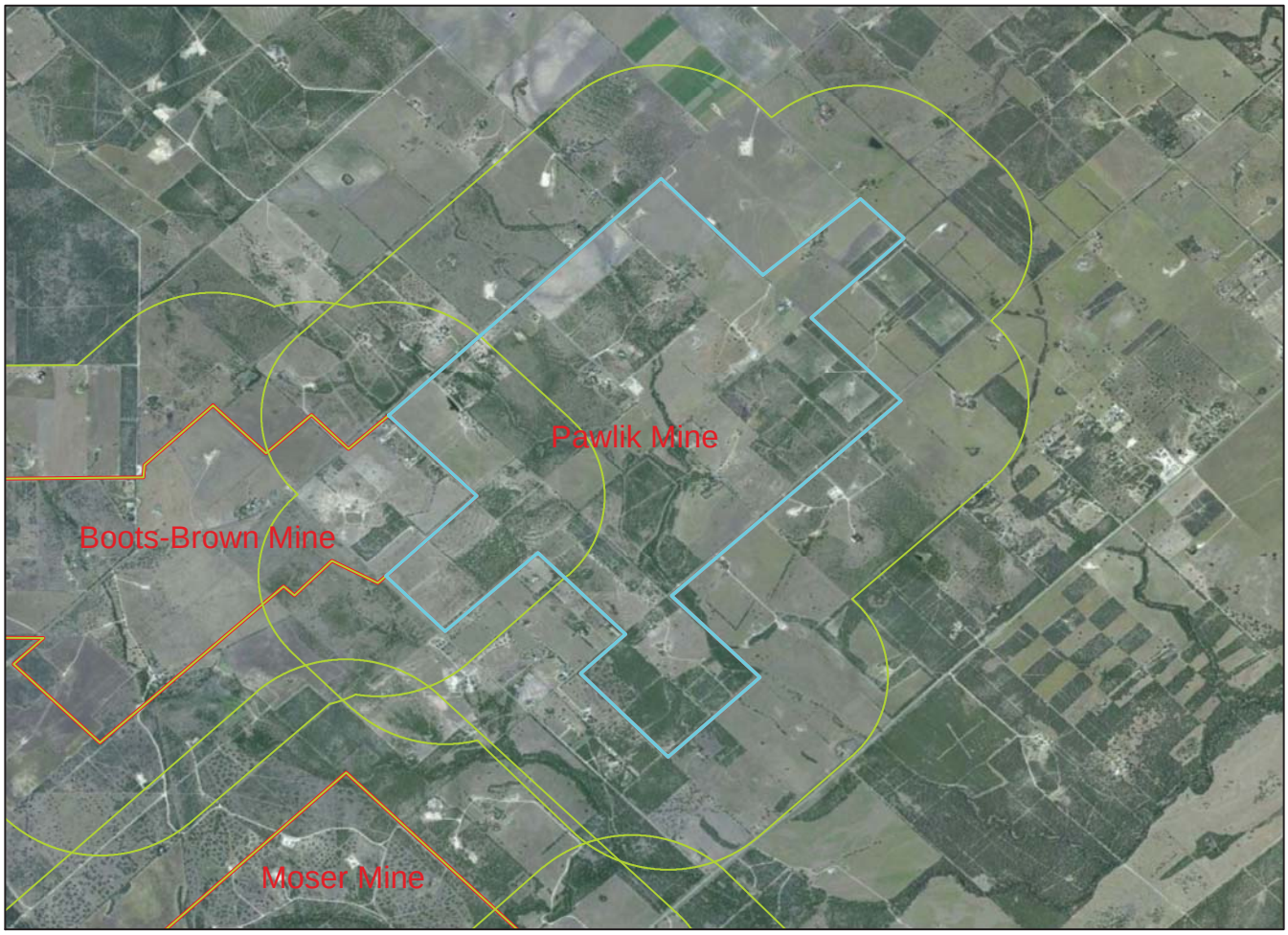

Legend

1/2 Mile Buffer

aquifer_exempt

0 0.5 1 2 Miles

N W E S

Burns Moser Mine

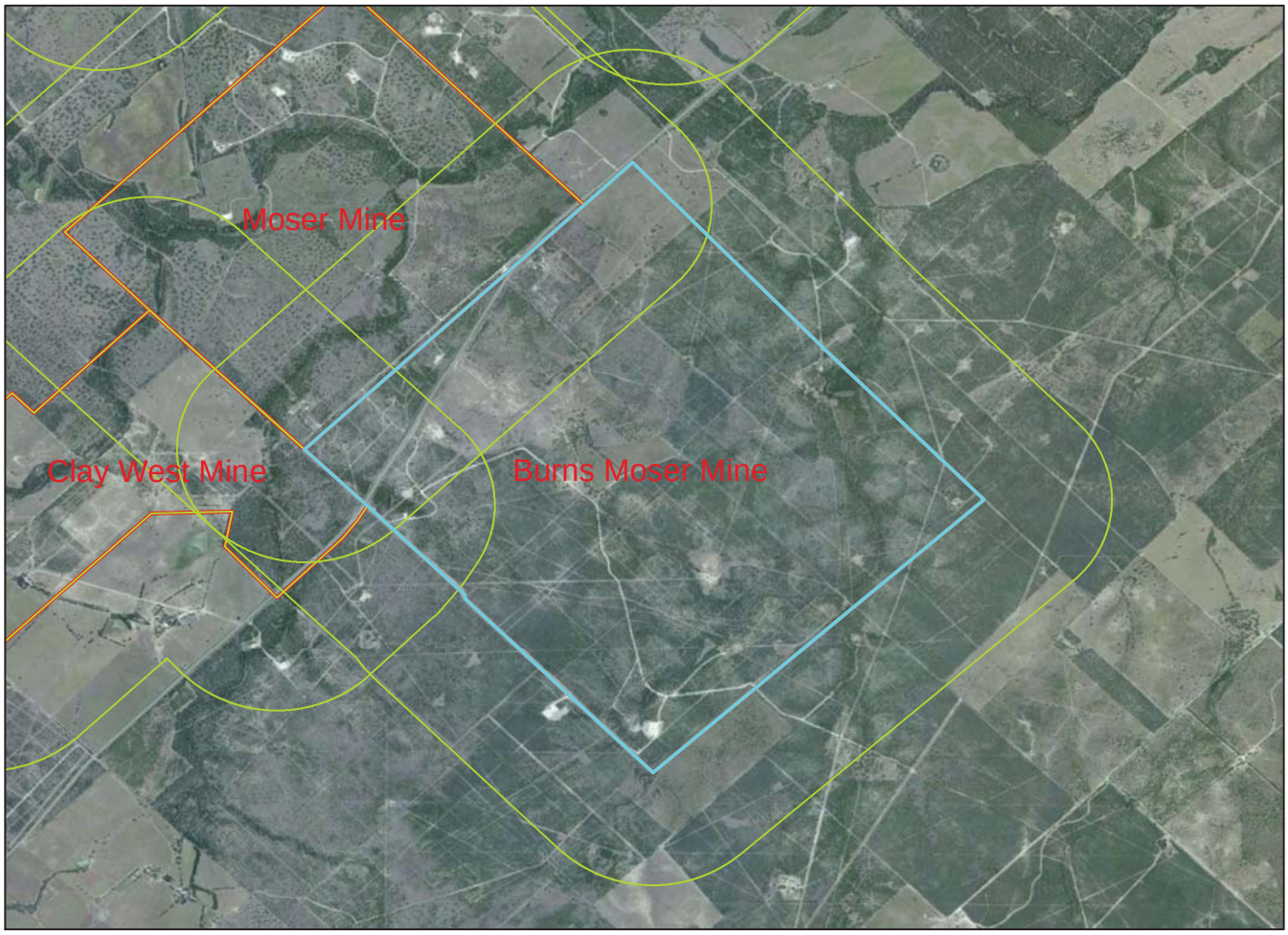

Legend

1/2 Mile Buffer

aquifer_exempt

0 0.5 1 2 Miles

N W E S

Clay West Mine

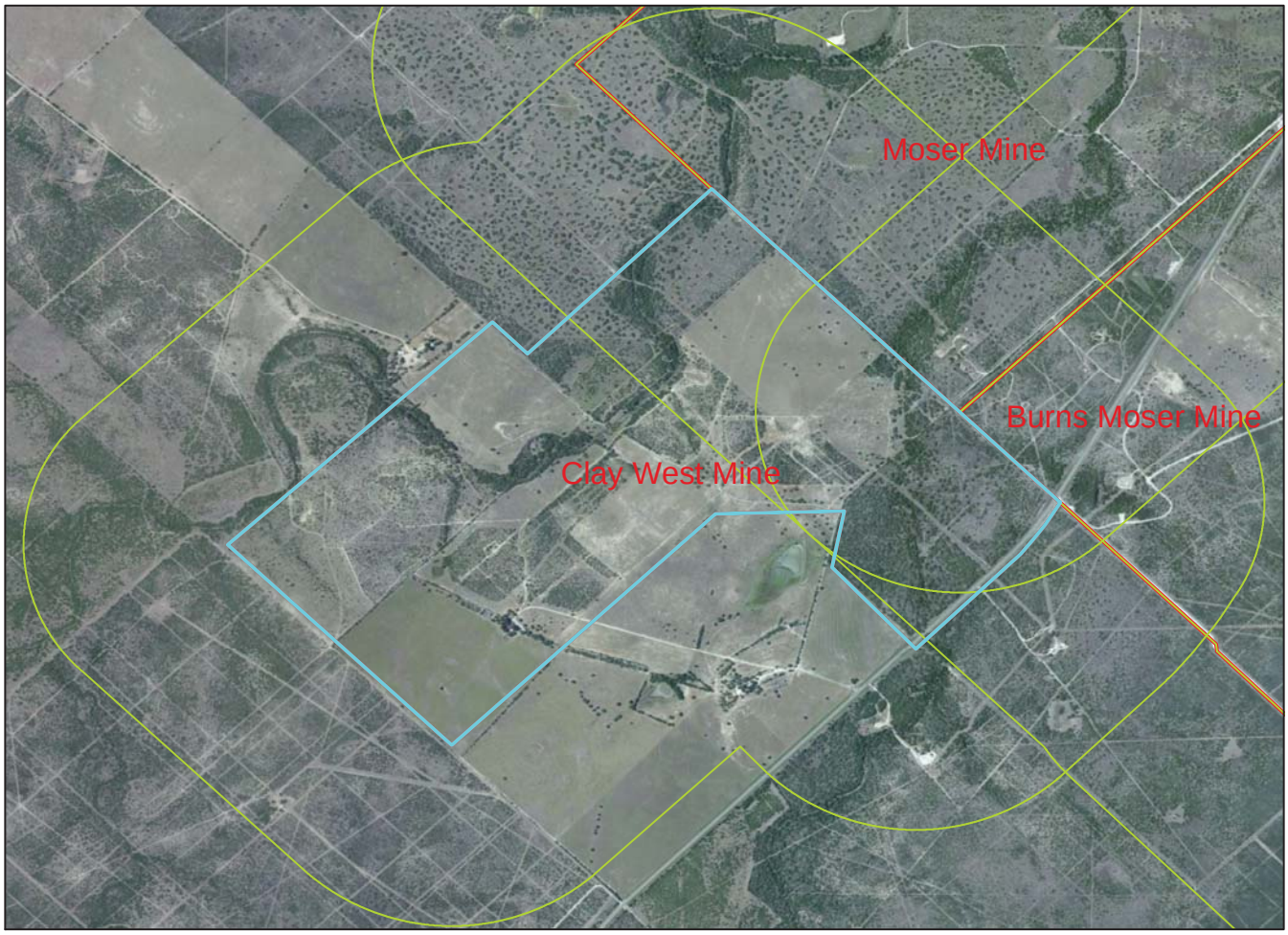

Legend

1/2 Mile Buffer

aquifer_exempt

0 0.3 0.6 1.2 Miles

N W E S

Moser Mine

Legend

1/2 Mile Buffer

aquifer_exempt

0 0.375 0.75 1.5 Miles

N W E S

Zamzow Mine

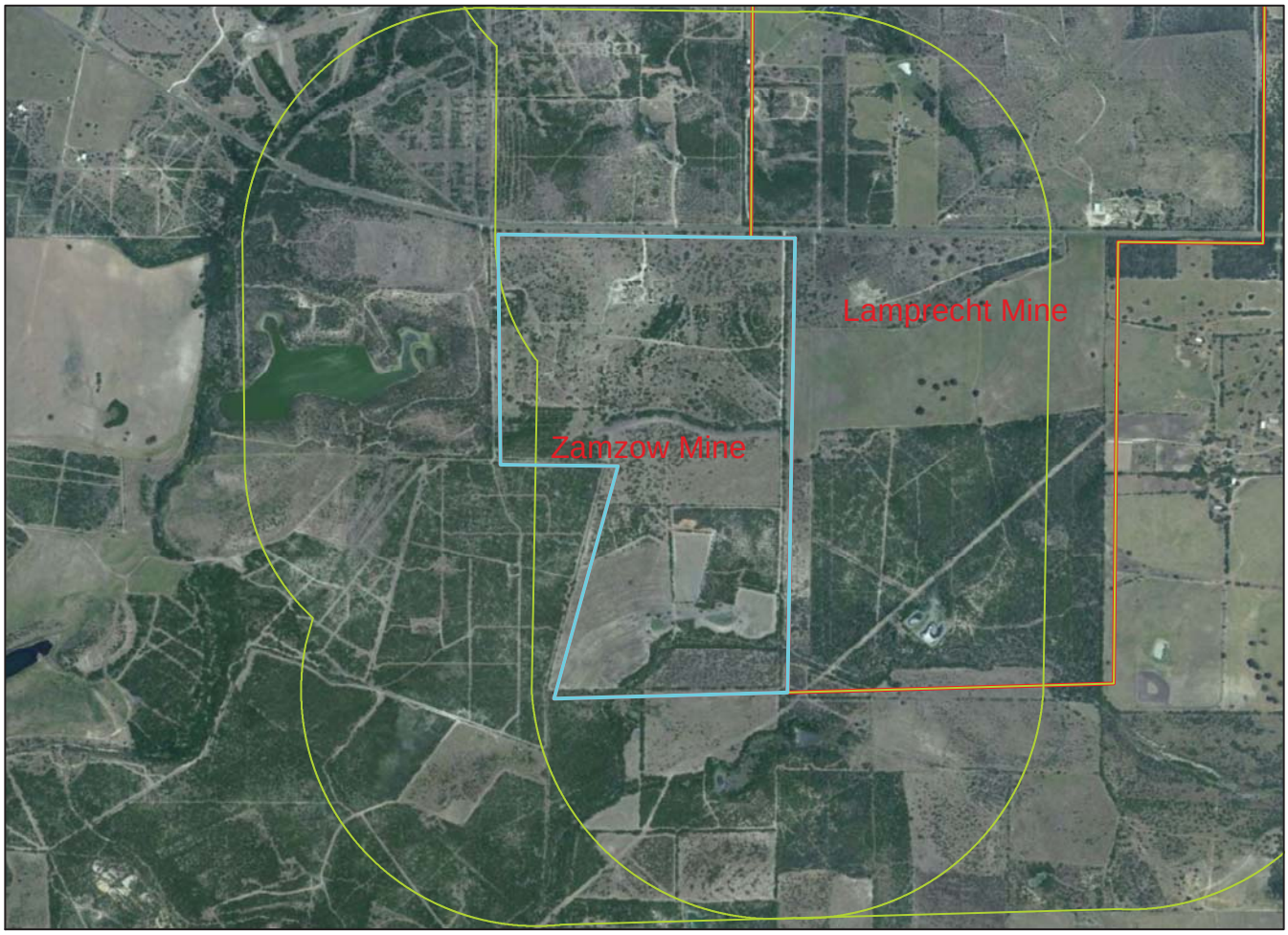

Legend

1/2 Mile Buffer

aquifer_exempt

0 0.25 0.5 1 Miles

N W E S

Lamprecht Mine

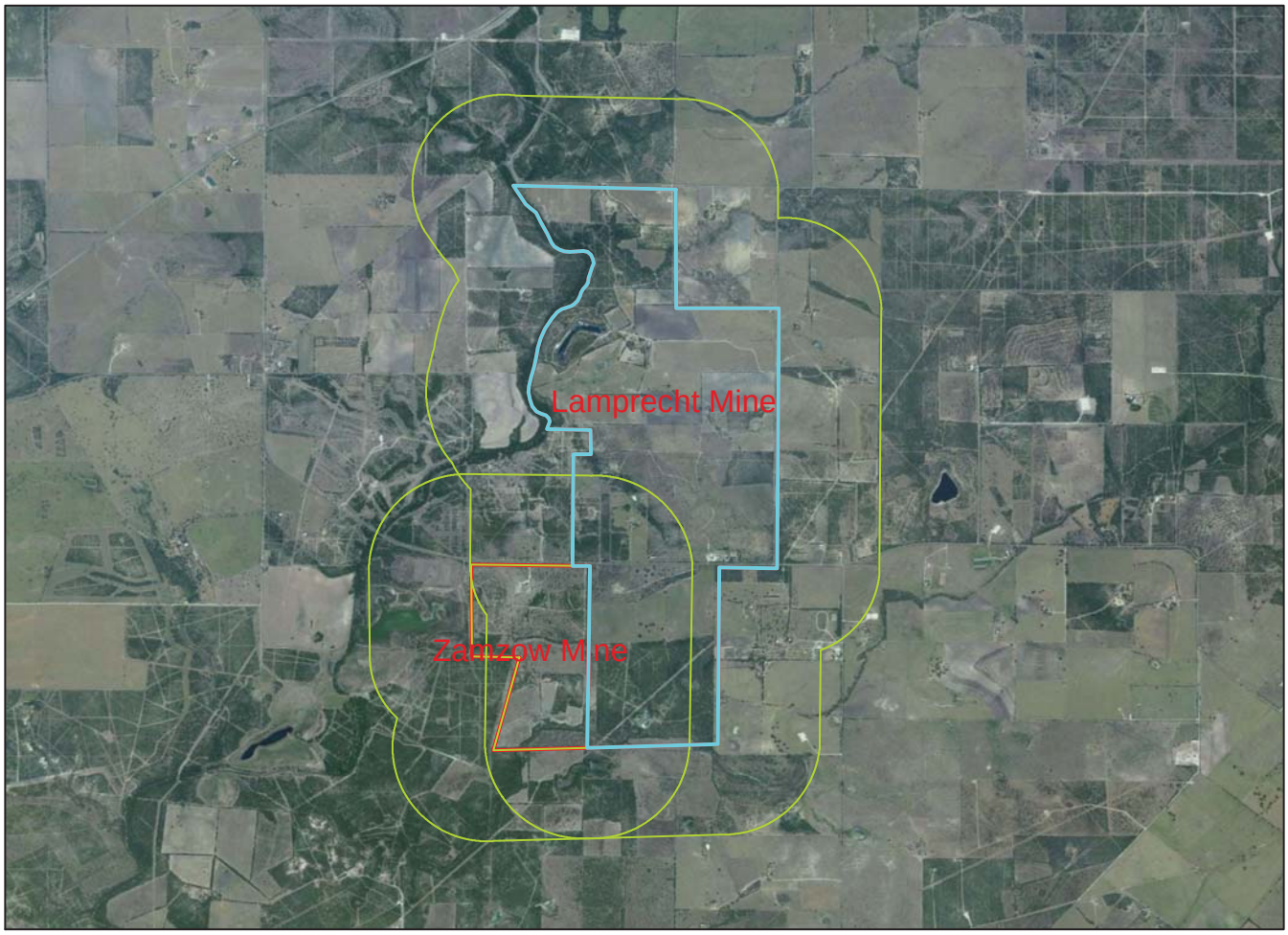

Legend

1/2 Mile Buffer

aquifer_exempt

0 0.5 1 2 Miles

N W E S

Brevard & Benham Mine

Legend

1/2 Mile Buffer

aquifer_exempt

0 0.375 0.75 1.5 Miles

N W E S

Nell Mine

Legend

1/2 Mile Buffer

aquifer_exempt

0 0.375 0.75 1.5 Miles

N W E S

Pawnee Mine

Legend

1/2 Mile Buffer

aquifer_exempt

0 0.25 0.5 1 Miles

N W E S

Falls City Mine

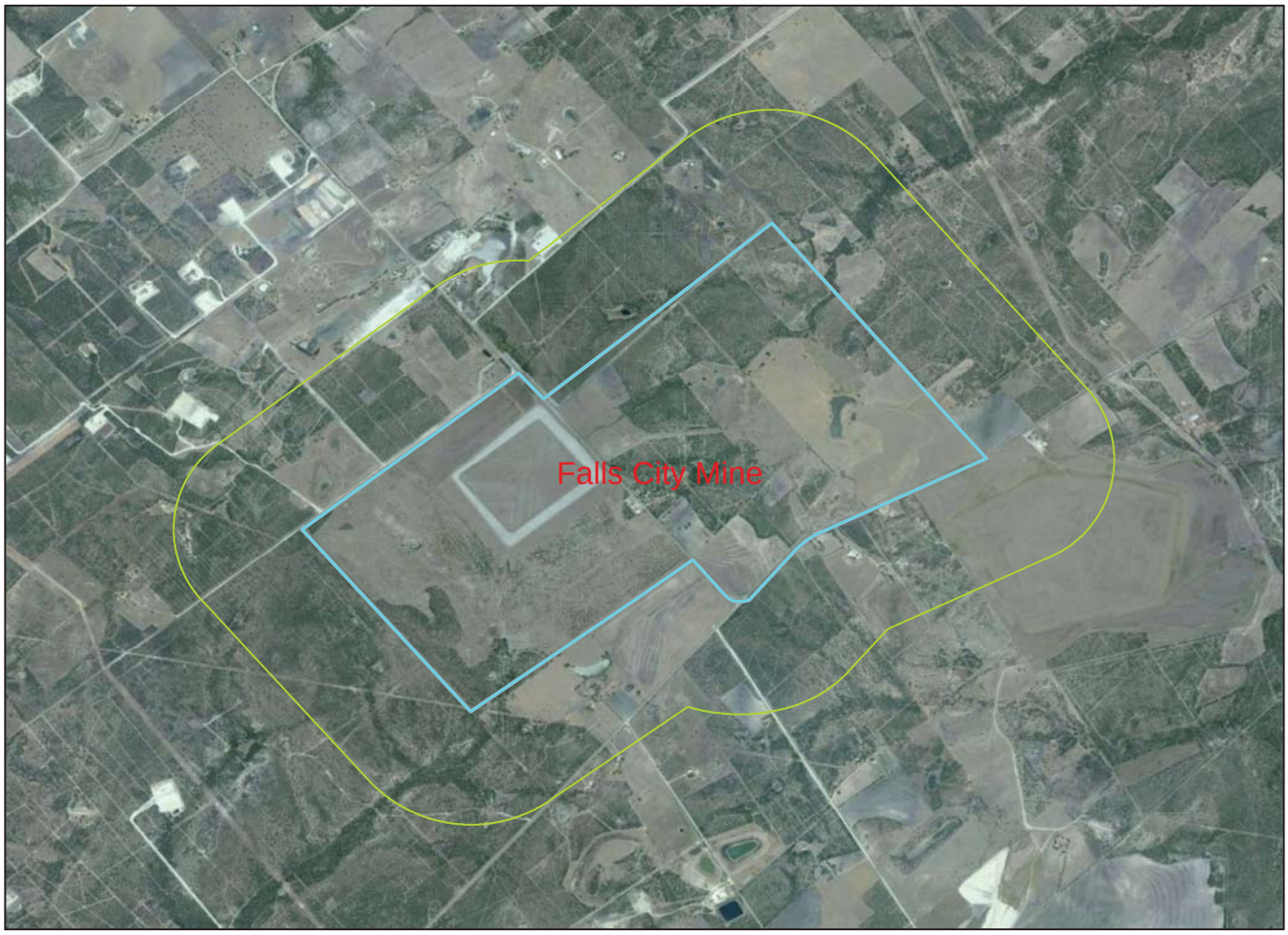

Legend

1/2 Mile Buffer

aquifer_exempt

0 0.5 1 2 Miles

N W E S

Tex 1 Mine

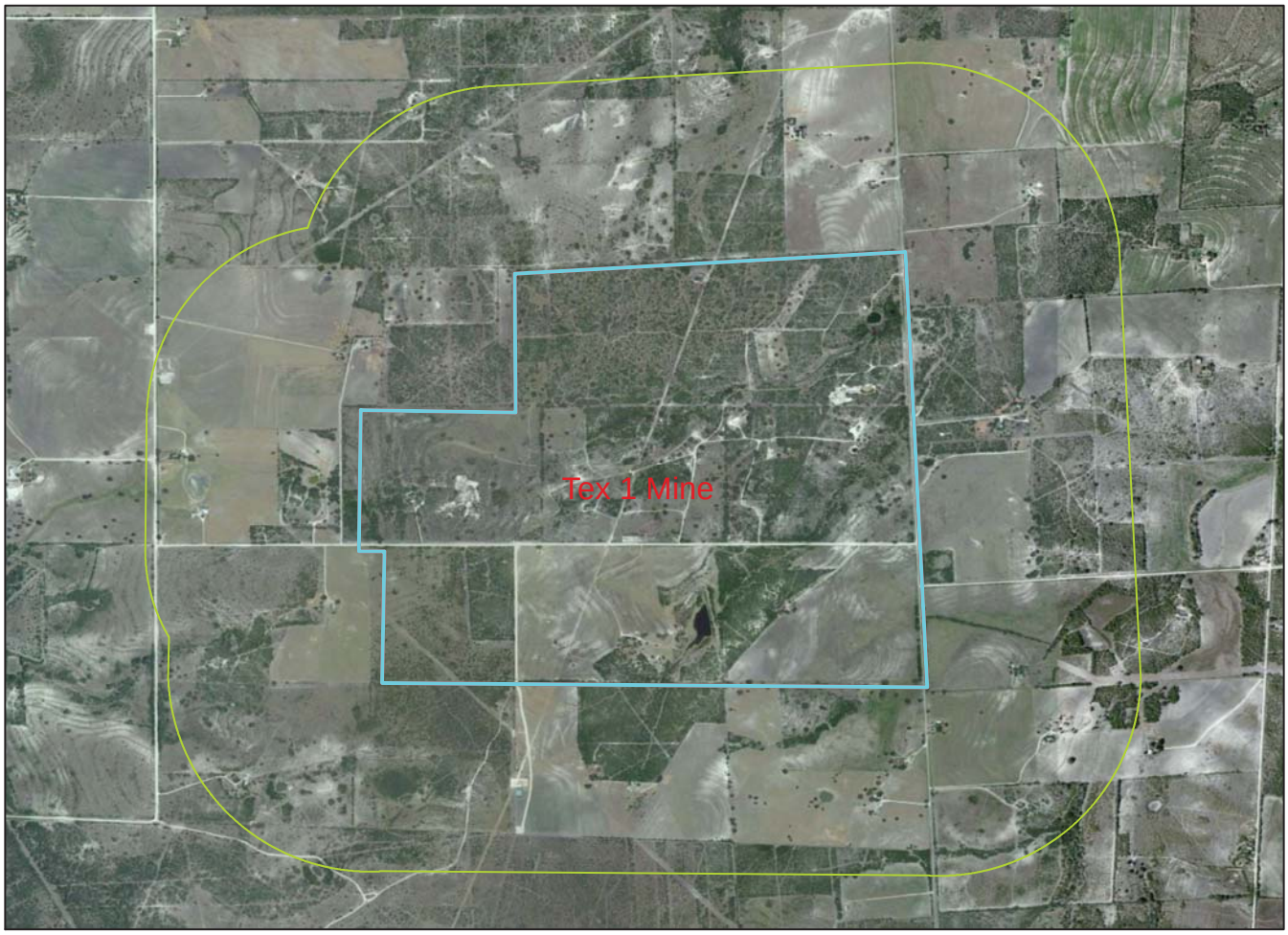

Legend

1/2 Mile Buffer

aquifer_exempt

0 0.3 0.6 1.2 Miles

N W E S

Hobson Mine

Legend

1/2 Mile Buffer

aquifer_exempt

0 0.15 0.3 0.6 Miles

N W E S

Goliad Mine

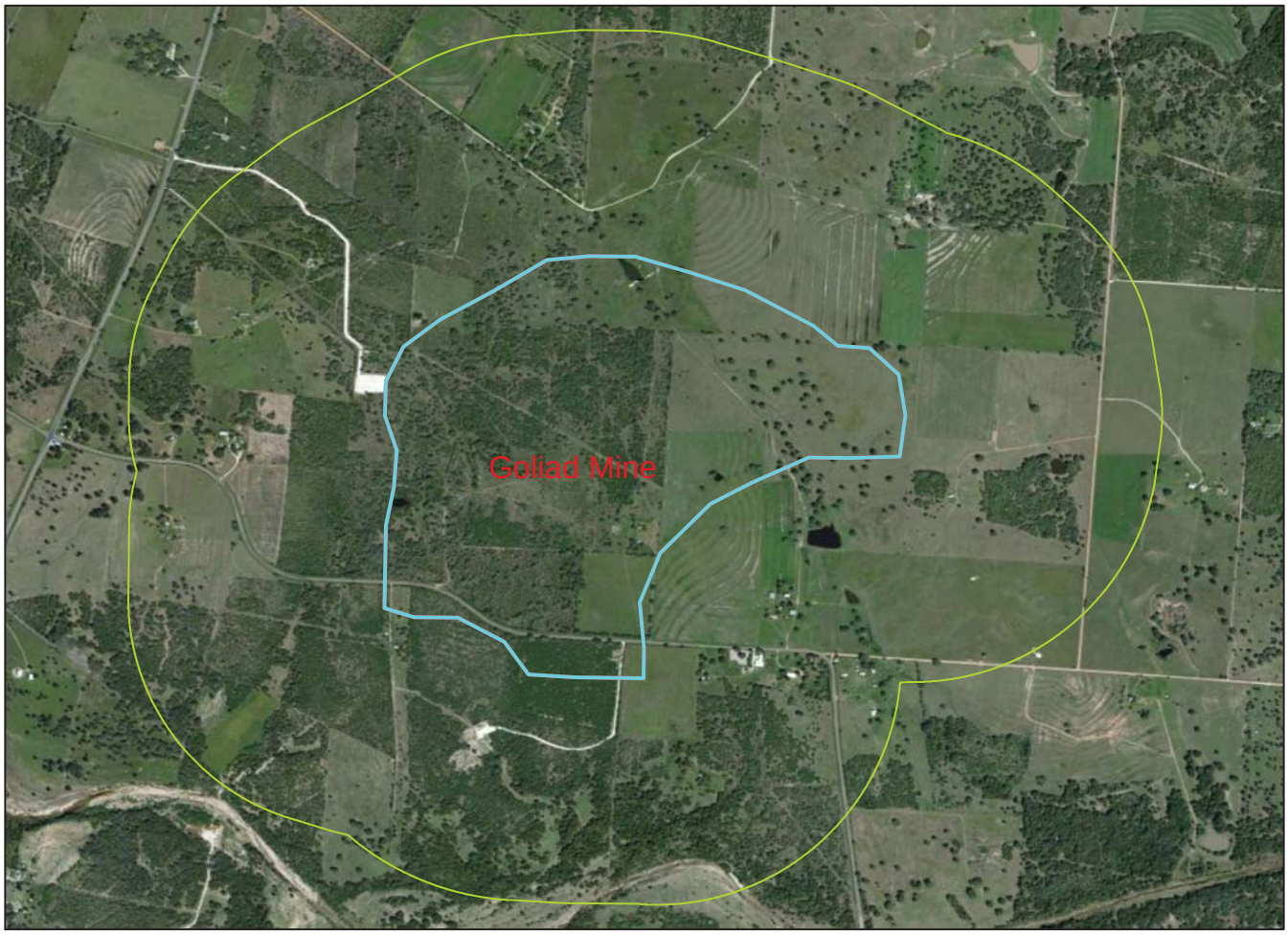

Legend

- 1/2 Mile Buffer
- aquifer_exempt

0 0.25 0.5 1 Miles

N W E S