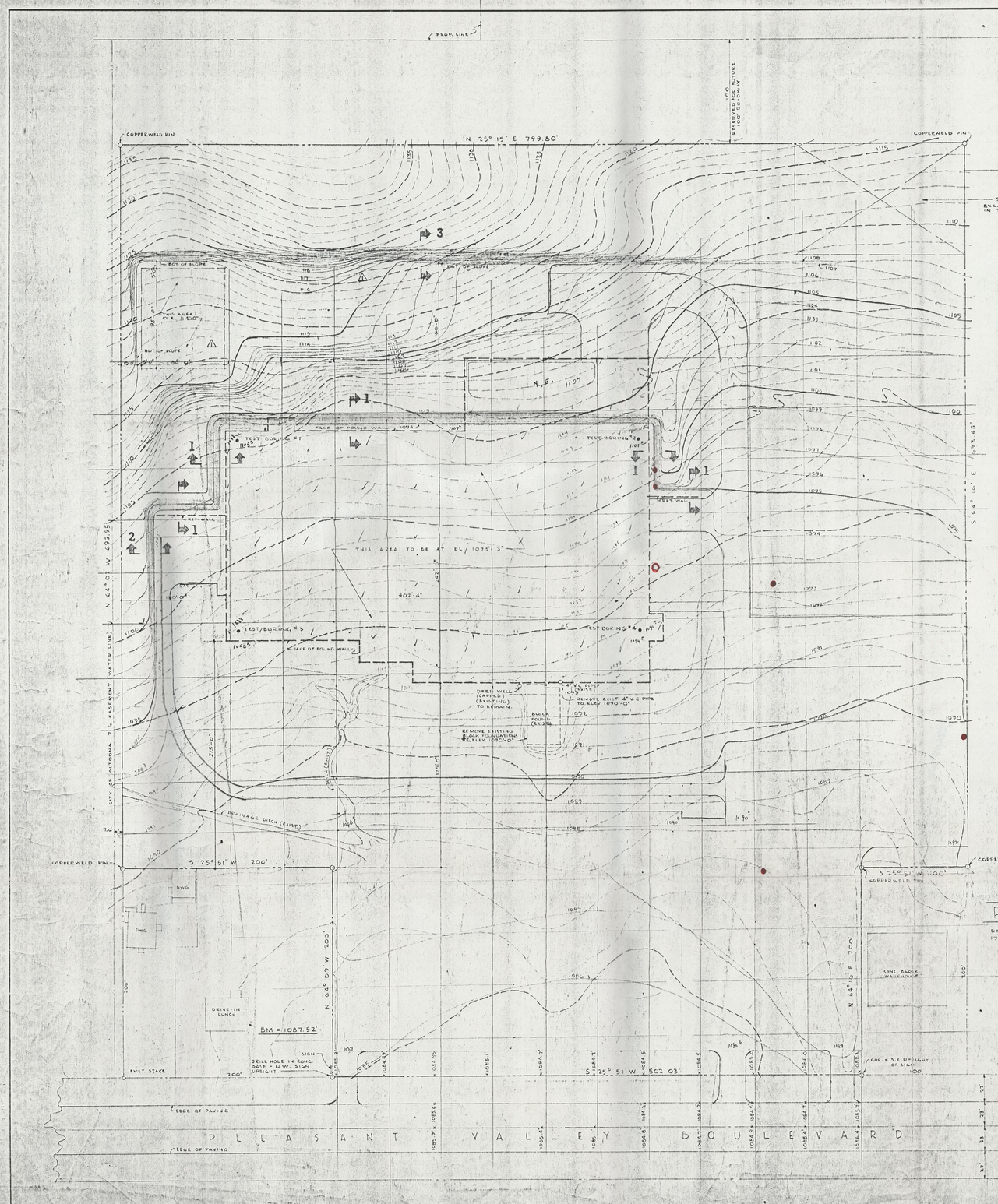

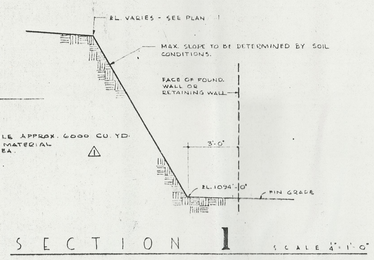

SECTION 1 SCALE 1/4" = 1'-0"

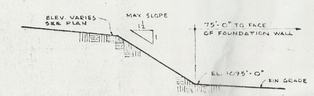

SECTION 2 SCALE 1/4" = 1'-0"

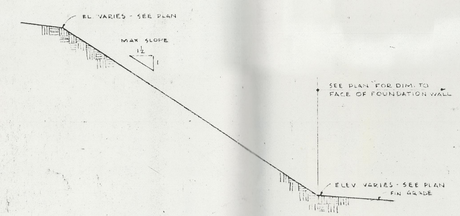

SECTION 3 SCALE 1/4" = 1'-0"

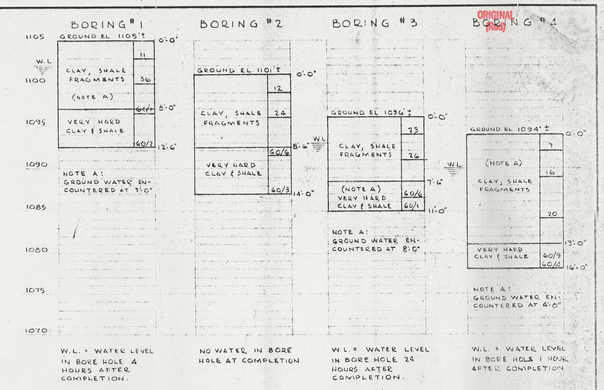

NOTE: FIGURES IN RIGHT HAND COLUMN INDICATE NUMBER OF BLOWS REQUIRED TO DRIVE A 2-INCH SAMPLING PIPE ONE FOOT USING A 140-LB WEIGHT FALLING 30 INCHES.

TEST BORING REPORT

DATA FROM RAYMOND CONCRETE PILE CO. TESTS MADE 18 APRIL 1956.

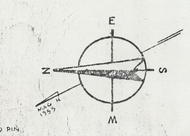

PLOT PLAN SCALE 1" = 50'

DATA FOR EXISTING SITE FROM SURVEY DATED 9 NOV. 1956 BY LEWIS L. GWIN, REG. PROF. ENGR., ALTOONA PA.

LEGEND

- CONTOUR OF EXISTING GRADE
- CONTOUR OF FINISHED GRADE
- PROPERTY LINE
- • approx. Locations of drilled test wells 4" casings (5)
- O " " " " " 9" " (1)

as Located by V.C.J. 2-8-91 Carol Cole Co. Altoona Pa.

THIS PRINT ISSUED		
DATE	REVISION	BY
8-1-56	GENERAL REVISION	

PLOT PLAN - DETAILS

PRELIMINARY SITE WORK
SYLVANIA ELECTRIC PRODUCTS INC.
ALTOONA, PA

DATE OCTOBER 56
DRAWN S. GOODMANOW
APPROVED P.H.V.W.

SYLVANIA ELECTRIC PRODUCTS INC.
FACILITIES PLANNING DEPARTMENT
460 MARKET STREET
WILLIAMSPORT, PENNSYLVANIA
PAUL H. VAN WERT, A.I.A., ARCHITECT

JOB NO. 1956
DRAWING NO. G-1

REGISTERED ARCHITECT PENNSYLVANIA PAUL H. VAN WERT No. 4269

ORIGINAL (Blue)

LED 1 8 1981

L.D.S. Co.

Plot Plan
Carol Cable Co
Altoona, Pa.

RECEIVED
FEB 19 1991
NUS CORPORATION
RE:B204-3

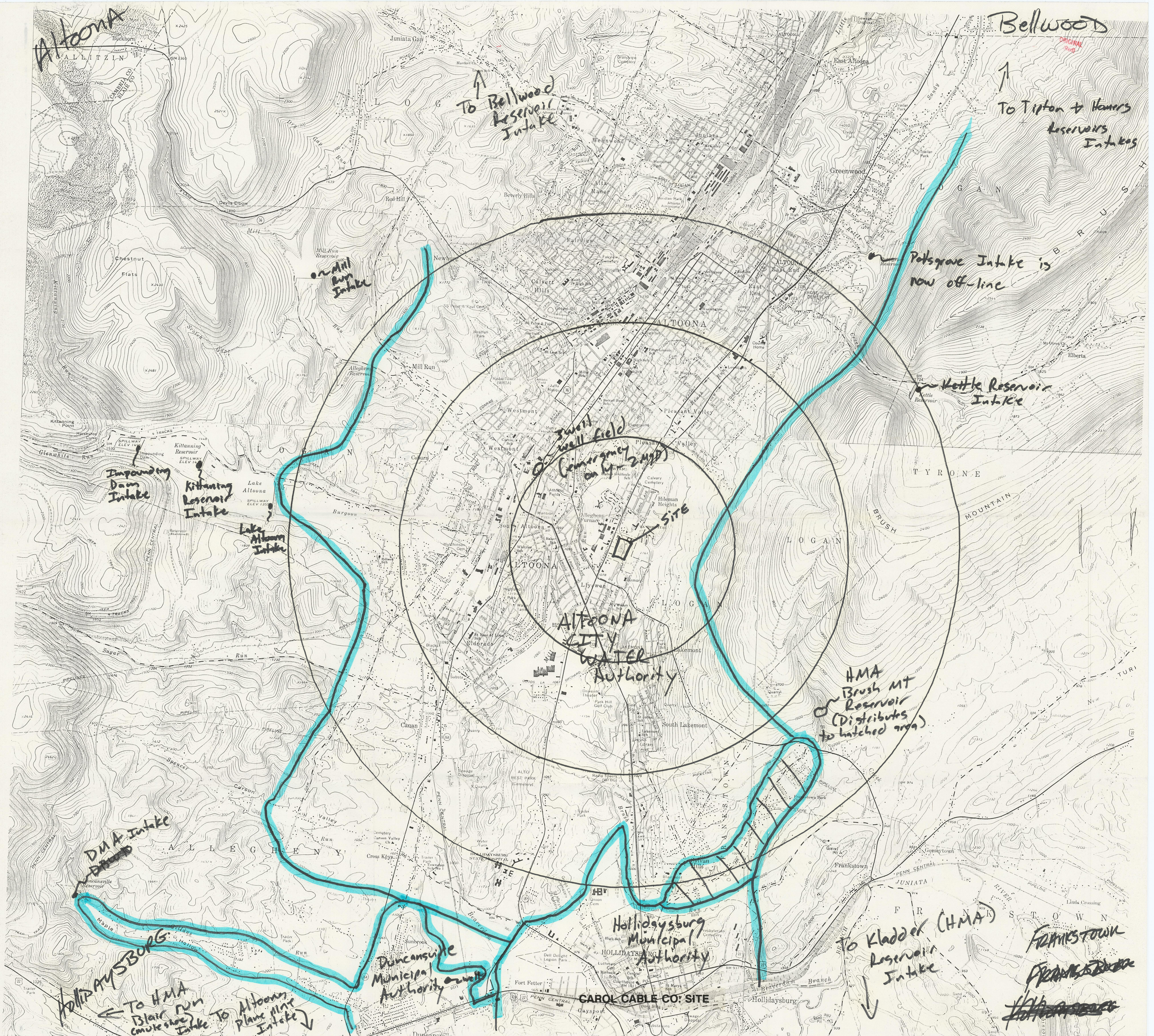

Altoona
Bellwood
To Bellwood Reservoir Intake
To Tipton + Homers Reservoirs Intakes
Mill Run Intake
Potsgrove Intake is now off-line
Kettle Reservoir Intake
Swell well field (emergency only 2 MGD)
Impounding Dam Intake
Kittanning Reservoir Intake
Lake Altoona Intake
SITE
ALTOONA CITY WATER Authority
HMA Brush Mt Reservoir (Distributes to hatched area)
DMA Intake
Hollidaysburg Municipal Authority
Duncansville Municipal Authority
To Kladder (HMA) Reservoir Intake
Frankstown
Hollidaysburg
To HMA Blair run (mule shoe) Intake
To Altoona plane pine Intake
CAROL CABLE CO. SITE

9012-16-38