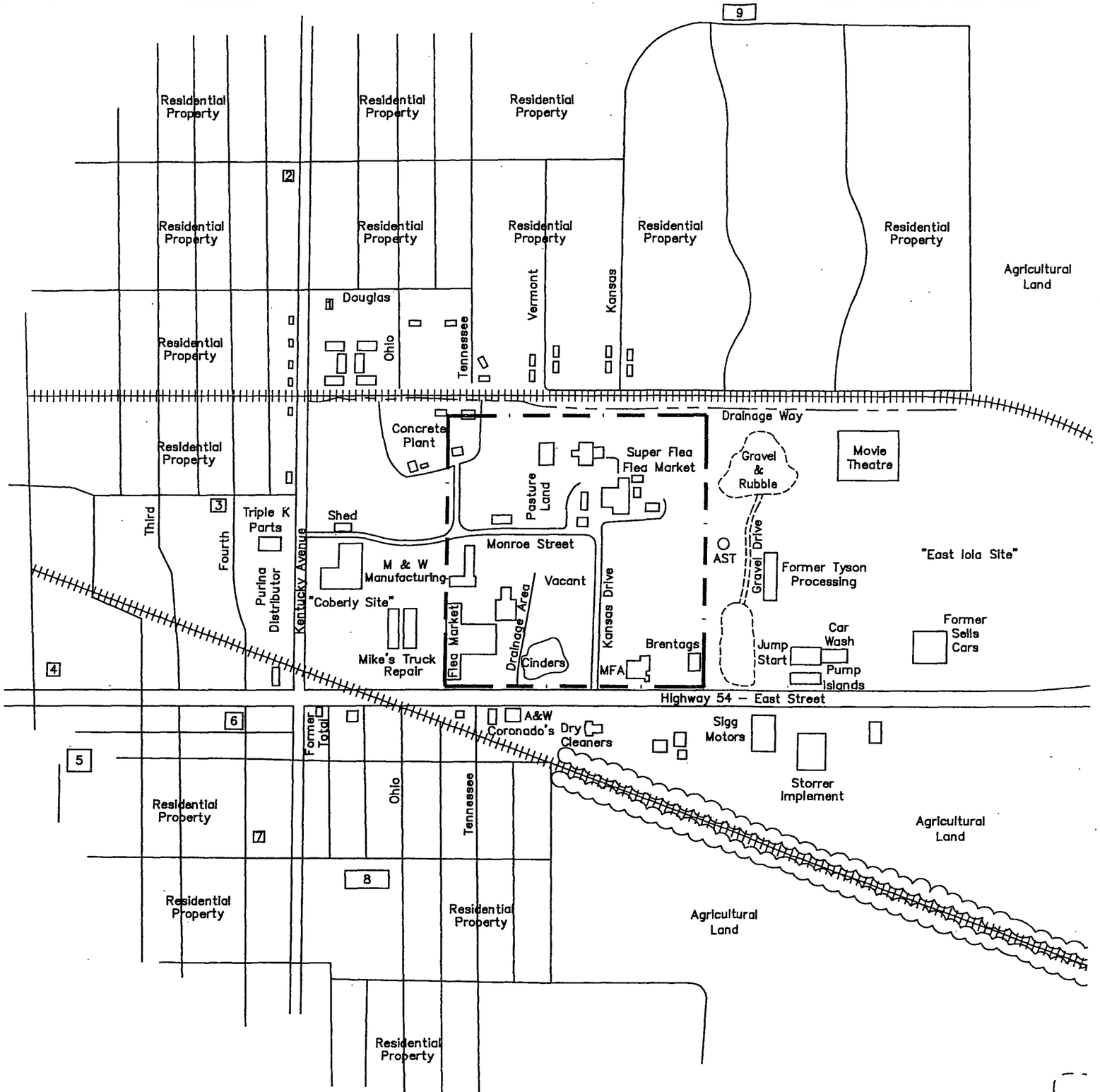

LEGEND

- PROPERTY BOUNDARY
- RAILROAD (FORMER/INACTIVE)
- FENCE
- TRIBUTARY/CREEK
- BODY OF WATER
- TREE LINE

KEY TO SURROUNDING CHURCHES AND SCHOOLS

1 – Kid City Daycare
2 – Iola Baptist Church
3 – Community Baptist Church
4 – Sandbox Day Care
5 – Allen County Hospital
6 – Harvest Baptist Church
7 – Trinity United Methodist Church
8 – McKinley Elementary School
9 – Iola Preschool
Iola Preschool for Exceptional

40324697
Superfund

0 200 400
APPROXIMATE SCALE IN FEET

MAXIM TECHNOLOGIES INC

GROUP B LEAD SMELTERS
UNITED ZINC #1 SITE
AND SURROUNDING PROPERTIES
GAS / IOLA, KANSAS

United Zinc 819

3390184 FERGUSON mcg 10/8/03 L-SMELT

F-2

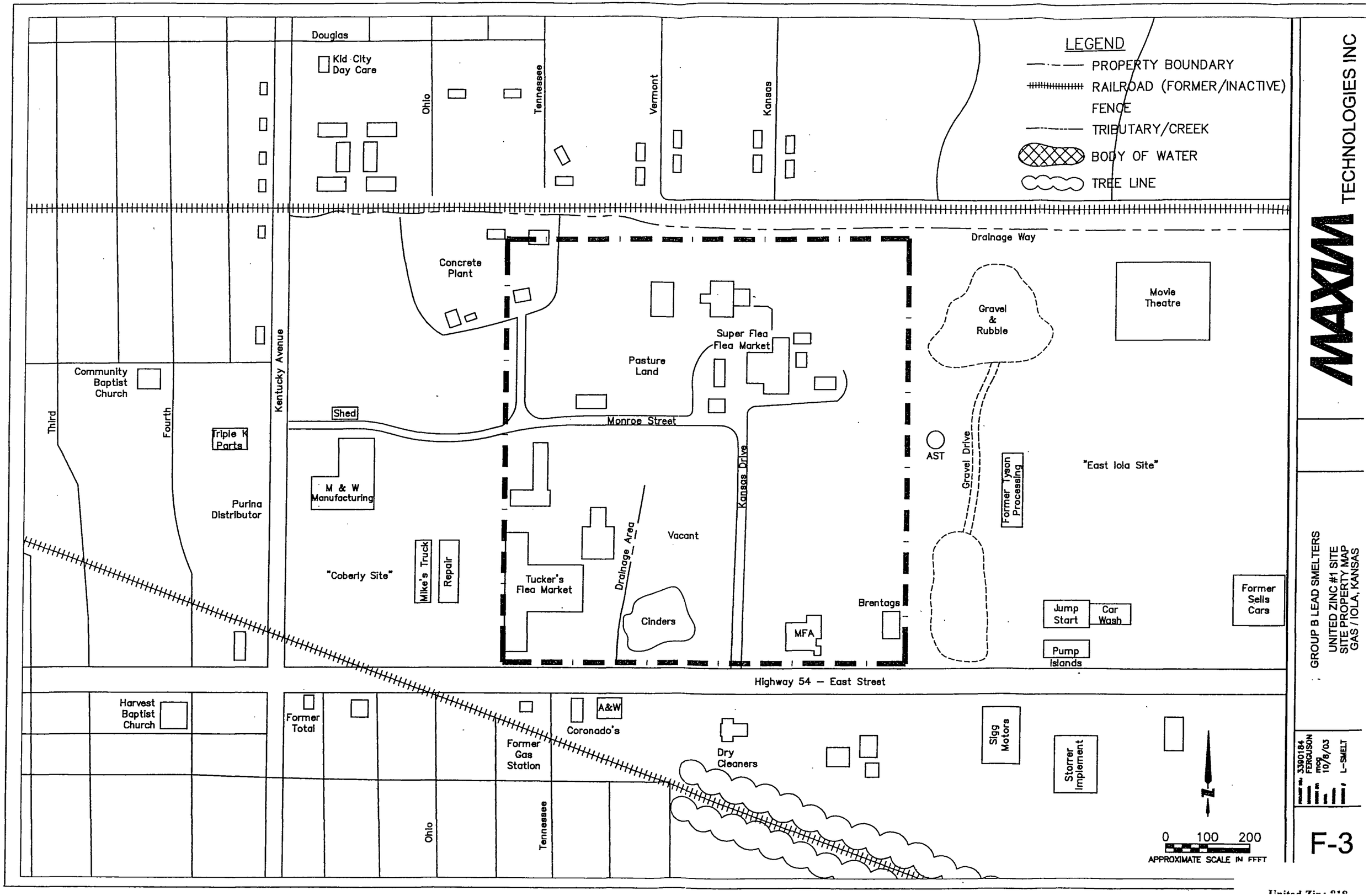
LEGEND
PROPERTY BOUNDARY
RAILROAD (FORMER/INACTIVE)
FENCE
TRIBUTARY/CREEK
BODY OF WATER
TREE LINE
Douglas
Kid City Day Care
Ohio
Tennessee
Vermont
Kansas
Drainage Way
Concrete Plant
Super Flea Flea Market
Pasture Land
Gravel & Rubble
Movie Theatre
Community Baptist Church
Third
Fourth
Kentucky Avenue
Shed
Monroe Street
Triple K Parts
Purina Distributor
M & W Manufacturing
Kansas Drive
AST
Gravel Drive
Former Tyson Processing
"East Iola Site"
"Coberly Site"
Mike's Truck
Repair
Tucker's Flea Market
Drainage Area
Vacant
Cinders
MFA
Brentags
Jump Start
Car Wash
Pump Islands
Former Sells Cars
Highway 54 – East Street
Harvest Baptist Church
Former Total
Former Gas Station
A&W
Coronado's
Dry Cleaners
Sigg Motors
Storrer Implement
0 100 200
APPROXIMATE SCALE IN FEET
MAXIM TECHNOLOGIES INC
GROUP B LEAD SMELTERS
UNITED ZINC #1 SITE
SITE PROPERTY MAP
GAS / IOLA, KANSAS
3390184
FERGUSON
mcg
10/8/03
L-SMELT
F-3

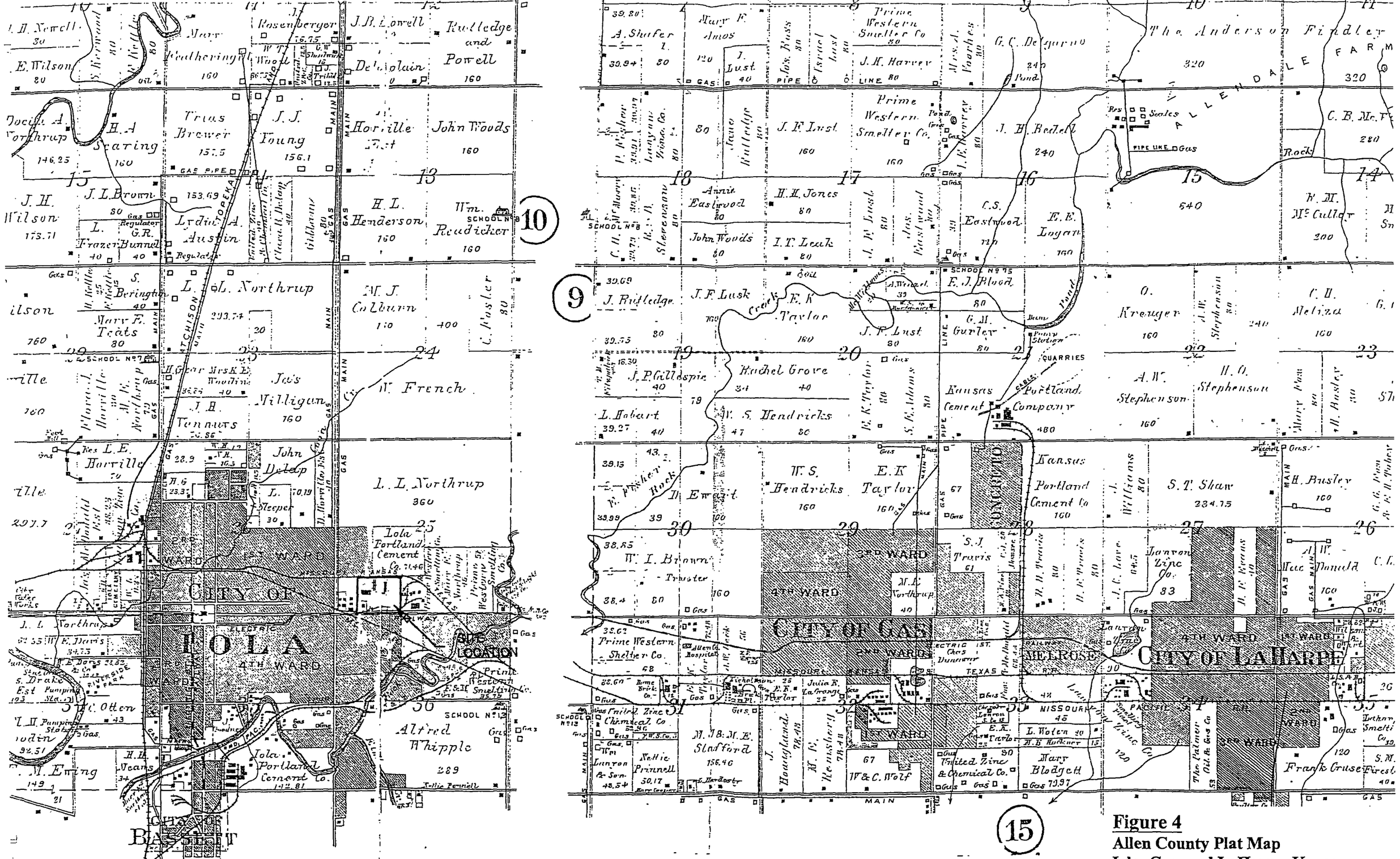

Figure 4
Allen County Plat Map
Iola, Gas, and LaHarpe, Kansas
1906

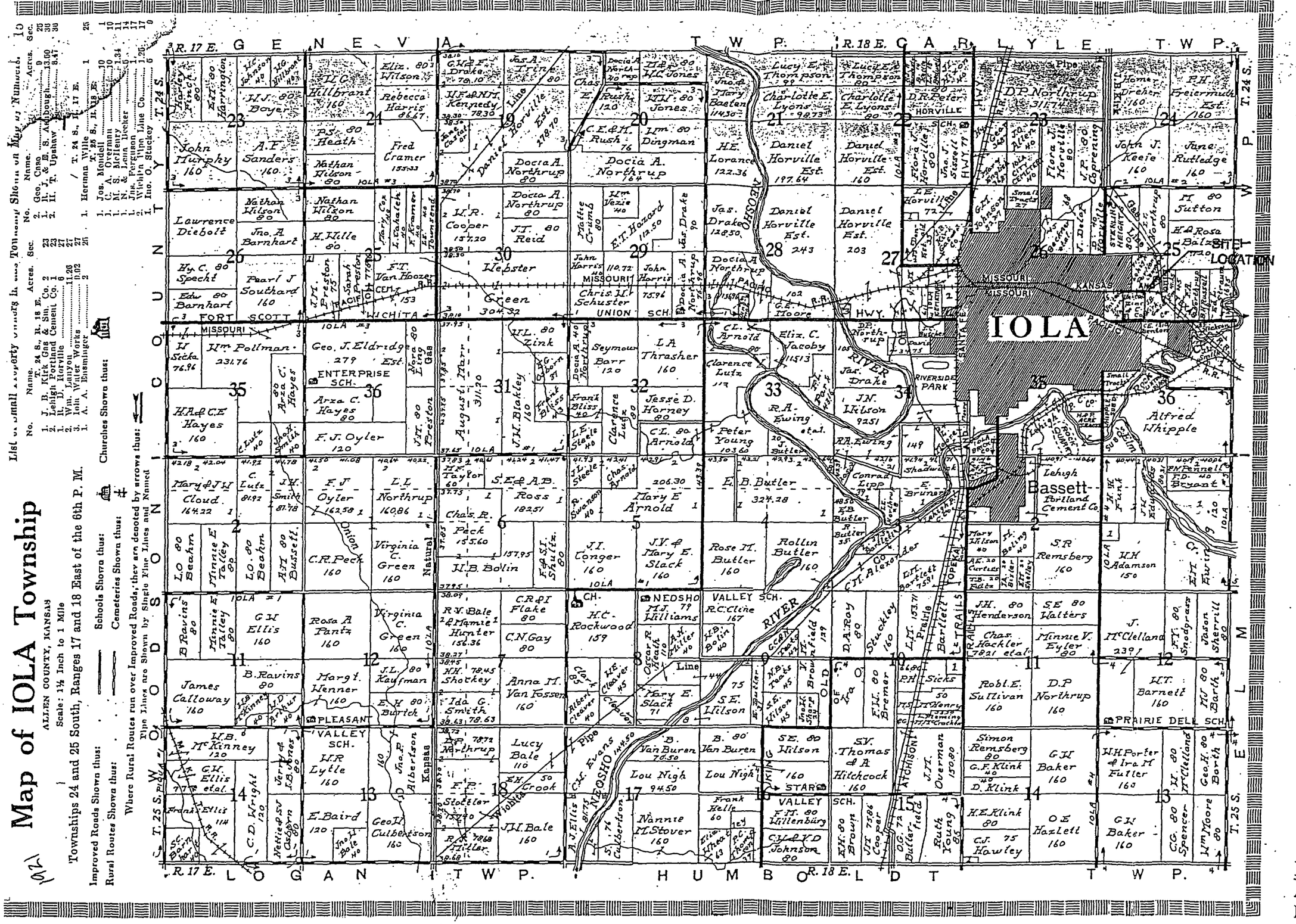

Figure 5
Allen County Plat Map
Iola, Kansas
1921