Ecology and Environment, Inc. Photographic Record

CLIENT: EPA
E & E JOB No.: ZT2071
CAMERA MAKE: FUJI 1000 ZOOOM. s/n 60411266

SITE NAME: Maline Creek
TDD No.: T07-9402-015

LOCATION: St. Louis, Missouri
PAN No.: EM00307SCA
LENS: 35-80mm zoom

Site: Maline Creek
ID # MOD980631162
Break: 17.6
Other: photo 2-11-94

No: 1 Photographer: J. Parish Date/Time: 2/11/94/1115 Direction: SE
Comments: Down Maline Creek from St. Cyr St. bridge

No: 2 Photographer: J. Parish Date/Time: 2/11/94/1116 Direction: E
Comments: East bank, 200 feet down from St. Cyr St. bridge

30290435
Superfund

Ecology and Environment, Inc.

Photographic Record

CLIENT: EPA
E & E JOB No.: ZT2071
CAMERA MAKE: FUJI 1000 ZOOOM, s/n 60411266

SITE NAME: Maline Creek
TDD No.: T07-9402-015

LOCATION: St. Louis, Missouri
PAN No.: EM00307SCA
LENS: 35-80mm zoom

No: 3 Photographer: J. Parish Date/Time: 2/11/94/1120 Direction: E
Comments: Close view of east bank.

No: 4 Photographer: J. Parish Date/Time: 2/11/94/1121 Direction: E
Comments: East bank cave-in

Ecology and Environment, Inc. **Photographic Record**

CLIENT: EPA
E & E JOB No.: ZT2071
CAMERA MAKE: FUJI 1000 ZOOM, s/n 60411266

SITE NAME: Maline Creek
TDD No.: TC7-9402-015

LOCATION: St. Louis, Missouri
PAN No.: EM00307SCA
LENS: 35-80mm zoom



No: 5 Photographer: J. Parish Date/Time: 2/11/94/1121 Direction: E
Comments: East bank cave-in

No: 6 Photographer: J. Parish Date/Time: 2/11/94/1124 Direction: E
Comments: East bank, 100 yds from St. Cyr St. bridge

Ecology and Environment, Inc. Photographic Record

CLIENT: EPA
E & E JOB No.: ZT2071
CAMERA MAKE: FUJI 1000 ZOOOM, s/n 60411266

SITE NAME: Maline Creek
TDD No.: T07-9402-015

LOCATION: St. Louis, Missouri
PAN No.: EM00307SCA
LENS: 35-80mm zoom

No: 7 Photographer: J. Parish Date/Time: 2/11/94/1125 Direction: E
Comments: East cut bank

No: 8 Photographer: J. Parish Date/Time: 2/11/94/1125 Direction: E
Comments: East cut bank, close view

Ecology and Environment, Inc. **Photographic Record**

CLIENT: EPA
E & E JOB No.: ZT2071
CAMERA MAKE: FUJI 1000 ZOOM, s/n 60411266

SITE NAME: Maline Creek
TDD No.: T07-9402-015

LOCATION: St. Louis, Missouri
PAN No.: EM00307SCA
LENS: 35-80mm zoom

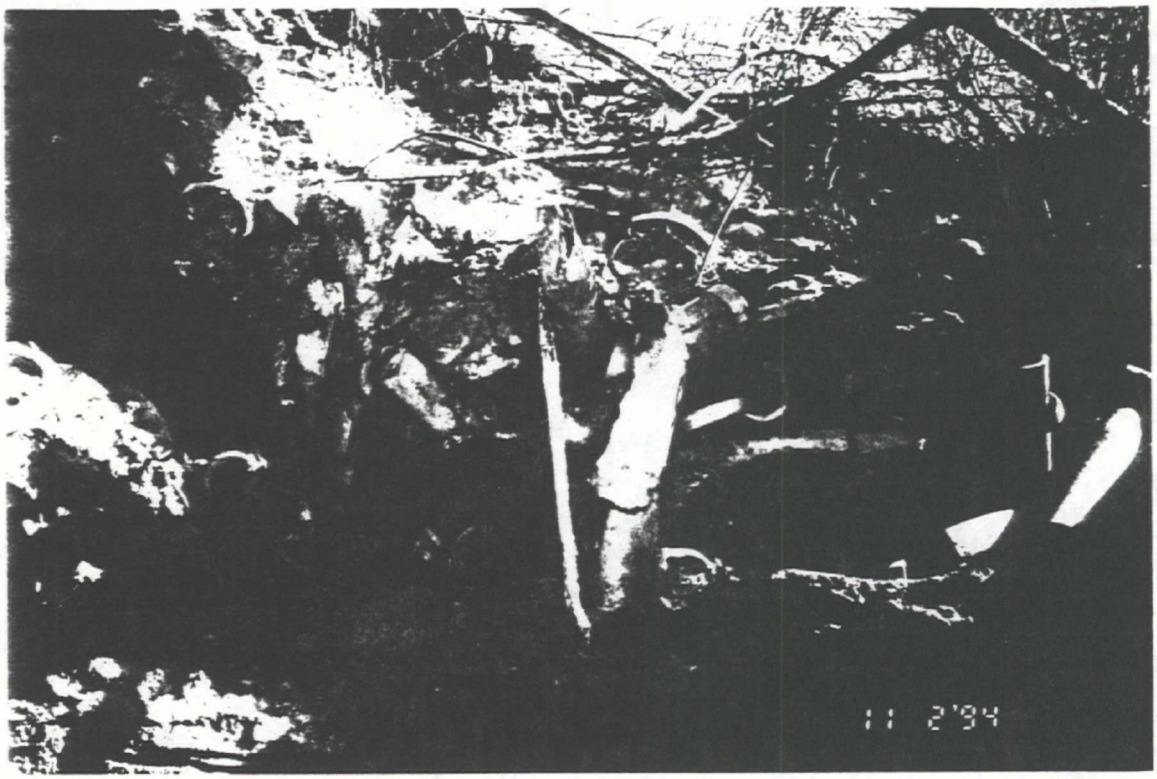

No: 9 Photographer: J. Parish Date/Time: 2/11/94/1127 Direction: E
Comments: East bank cave-in

No: 10 Photographer: J. Parish Date/Time: 2/11/94/1128 Direction: W
Comments: Cave-in material near creek

Ecology and Environment, Inc.

Photographic Record

CLIENT: EPA
E & E JOB No.: ZT2071
CAMERA MAKE: FUJI 1000 ZOOOM, s/n 60411266

SITE NAME: Maline Creek
TDD No.: T07-9402-015

LOCATION: St. Louis, Missouri
PAN No.: EM00307SCA
LENS: 35-80mm zoom

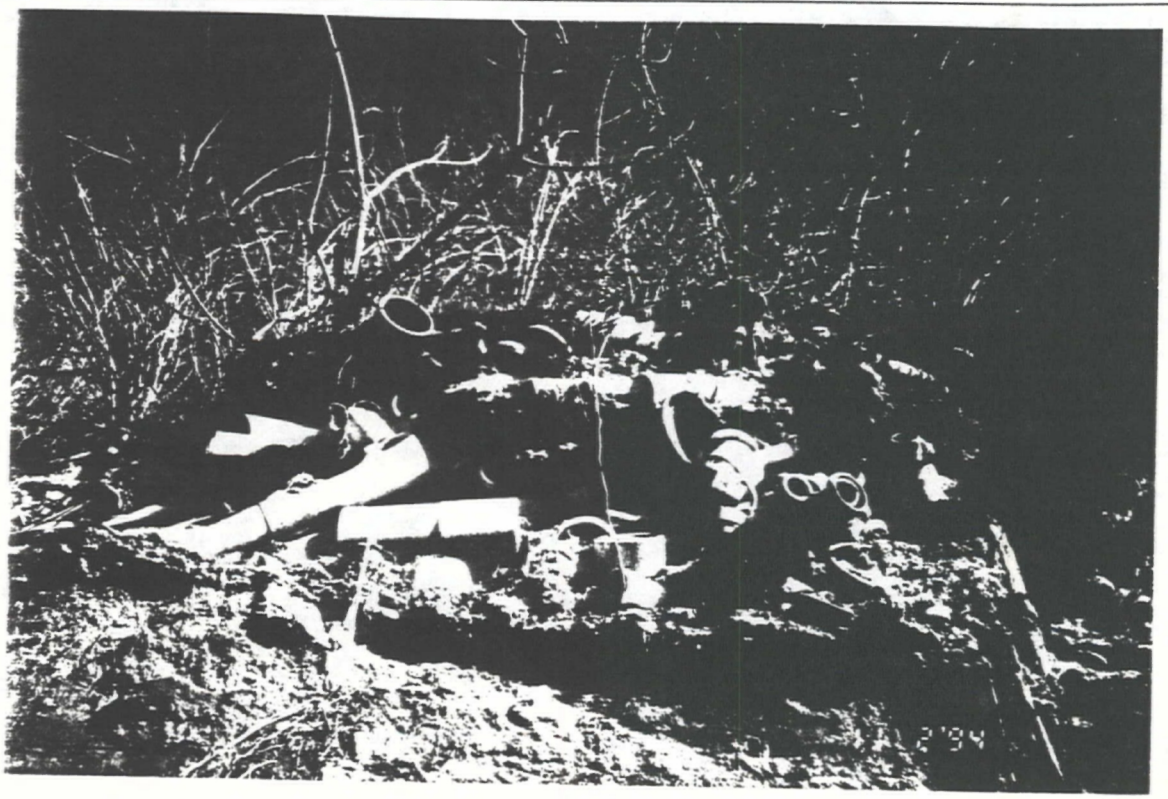

No: 11 Photographer: J. Parish Date/Time: 2/11/94/1130 Direction: E
Comments: Cut bank, 100 yds from St. Cyr St. bridge



No: 12 Photographer: J. Parish Date/Time: 2/11/94/1133 Direction: N
Comments: East bank slump, about 350 feet from St. Cyr St. bridge.

Ecology and Environment, Inc.

Photographic Record

CLIENT: EPA
E & E JOB No.: ZT2071
CAMERA MAKE: FUJI 1000 ZOOOM, s/n 60411266

SITE NAME: Maline Creek
TDD No.: T07-9402-015

LOCATION: St. Louis, Missouri
PAN No.: EM00307SCA
LENS: 35-80mm zoom

No: 13 Photographer: J. Parish Date/Time: 2/11/94/1134 Direction: W
Comments: West bank across from exposed transite pipe, residence in background.

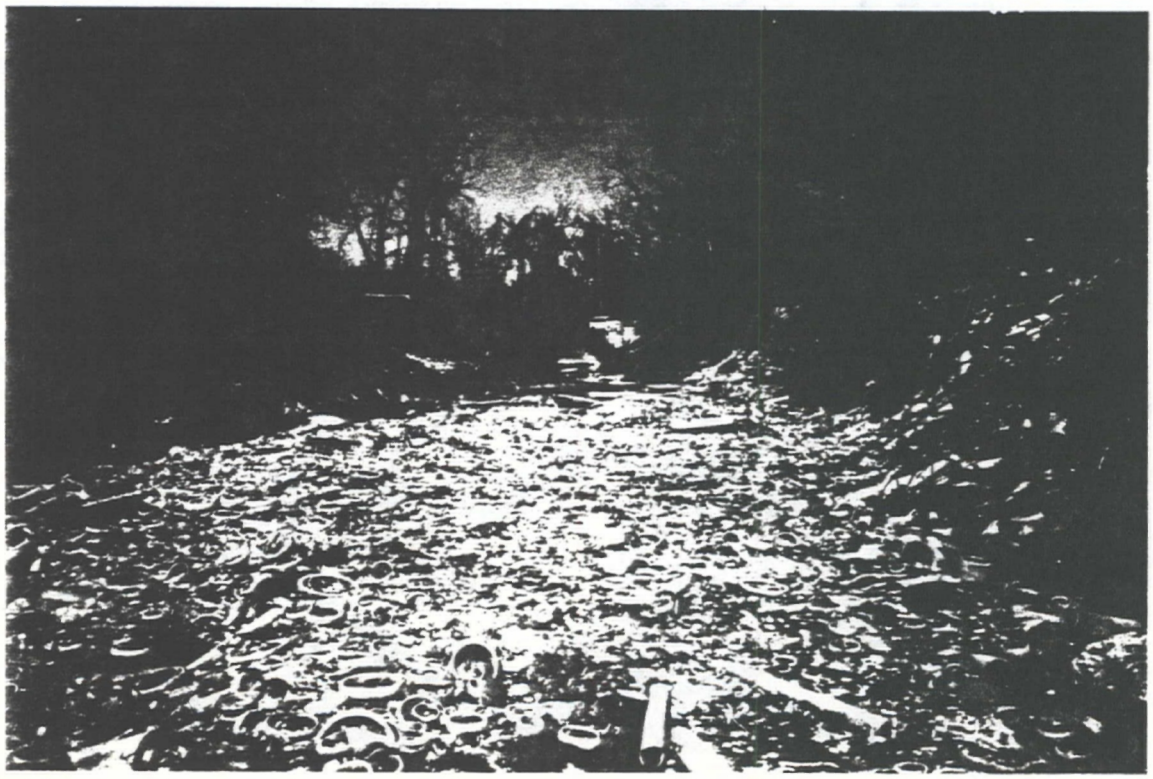

No: 14 Photographer: J. Parish Date/Time: 2/11/94/1138 Direction: N
Comments: Transite in creek bed down 200 yards from St. Cyr St. bridge.

Ecology and Environment, Inc. **Photographic Record**

CLIENT: EPA
E & E JOB No.: ZT2071
CAMERA MAKE: FUJI 1000 Z000M, s/n 60411266

SITE NAME: Maline Creek
TDD No.: T07-9402-015

LOCATION: St. Louis, Missouri
PAN No.: EM00307SCA
LENS: 35-80mm zoom

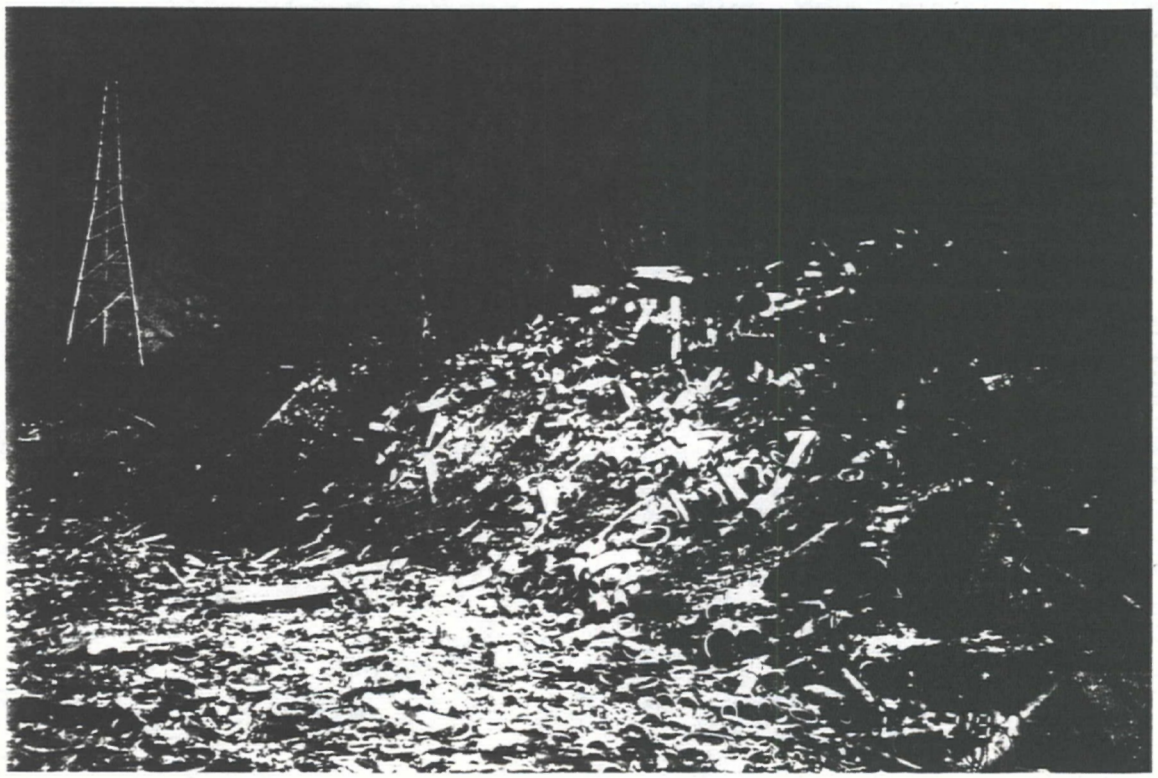

No: 15 Photographer: J. Parish Date/Time: 2/11/94/1140 Direction: NE
Comments: East bank, 200 yards from St. Cyr St. bridge.

No: 16 Photographer: J. Parish Date/Time: 2/11/94/1141 Direction: SE
Comments: Downstream, showing transite pipe in channel.

Ecology and Environment, Inc. **Photographic Record**

CLIENT: EPA
E & E JOB No.: ZT2071
CAMERA MAKE: FUJI 1000 ZOOOM, s/n 60411266

SITE NAME: Maline Creek
TDD No.: T07-9402-015

LOCATION: St. Louis, Missouri
PAN No.: EM00307SCA
LENS: 35-80mm zoom

No: 17 Photographer: J. Parish Date/Time: 2/11/94/1141 Direction: SE
Comments: close view of creelk channel showing exposed transite pipe.

No: 18 Photographer: J. Parish Date/Time: 2/11/94/1145 Direction: N
Comments: Close view, upstream, same location.

Ecology and Environment, Inc. **Photographic Record**

CLIENT: EPA
E & E JOB No.: ZT2071
CAMERA MAKE: FUJI 1000 ZOOOM, s/n 60411266

SITE NAME: Maline Creek
TDD No.: T07-9402-015

LOCATION: St. Louis, Missouri
PAN No.: EM00307SCA
LENS: 35-80mm zoom



No: 19 Photographer: J. Parish Date/Time: 2/11/94/1145 Direction: N
Comments: Upstream, wide angle view, same location.

No: 20 Photographer: J. Parish Date/Time: 2/11/94/1146 Direction: SE
Comments: Downstream wide angle view, same location.

recycled paper ecology and environment

Ecology and Environment, Inc. **Photographic Record**

CLIENT: EPA
E & E JOB No.: ZT2071
CAMERA MAKE: FUJI 1000 ZOOOM, s/n 60411266
SITE NAME: Maline Creek
TDD No.: T07-9402-015
LOCATION: St. Louis, Missouri
PAN No.: EM00307SCA
LENS: 35-80mm zoom

No: 21 Photographer: J. Parish Date/Time: 2/11/94/1155 Direction: E
Comments: Conduit draining from east bank about 200 feet from St. Cyr St. bridge.

No: 22 Photographer: J. Parish Date/Time: 2/11/94/1203 Direction: SW
Comments: Local residences across from exposed transite pipe

Ecology and Environment, Inc.

Photographic Record

CLIENT: EPA
E & E JOB No.: ZT2071
CAMERA MAKE: FUJI 1000 ZOOM, s/n 60411266

SITE NAME: Maline Creek
TDD No.: T07-9402-015

LOCATION: St. Louis, Missouri
PAN No.: EM00307SCA
LENS: 35-80mm zoom

No: 23 Photographer: J. Parish Date/Time: 2/11/94/1203 Direction: SW
Comments: Local residences across from exposed tarnsite pipe.

No: 24 Photographer: J. Parish Date/Time: 2/11/94/1207 Direction: SW
Comments: Residences upstream near Bellefontaine Rd. Bridge and Maline Creek.