17.2

RESOURCE RECOVERY, Inc.

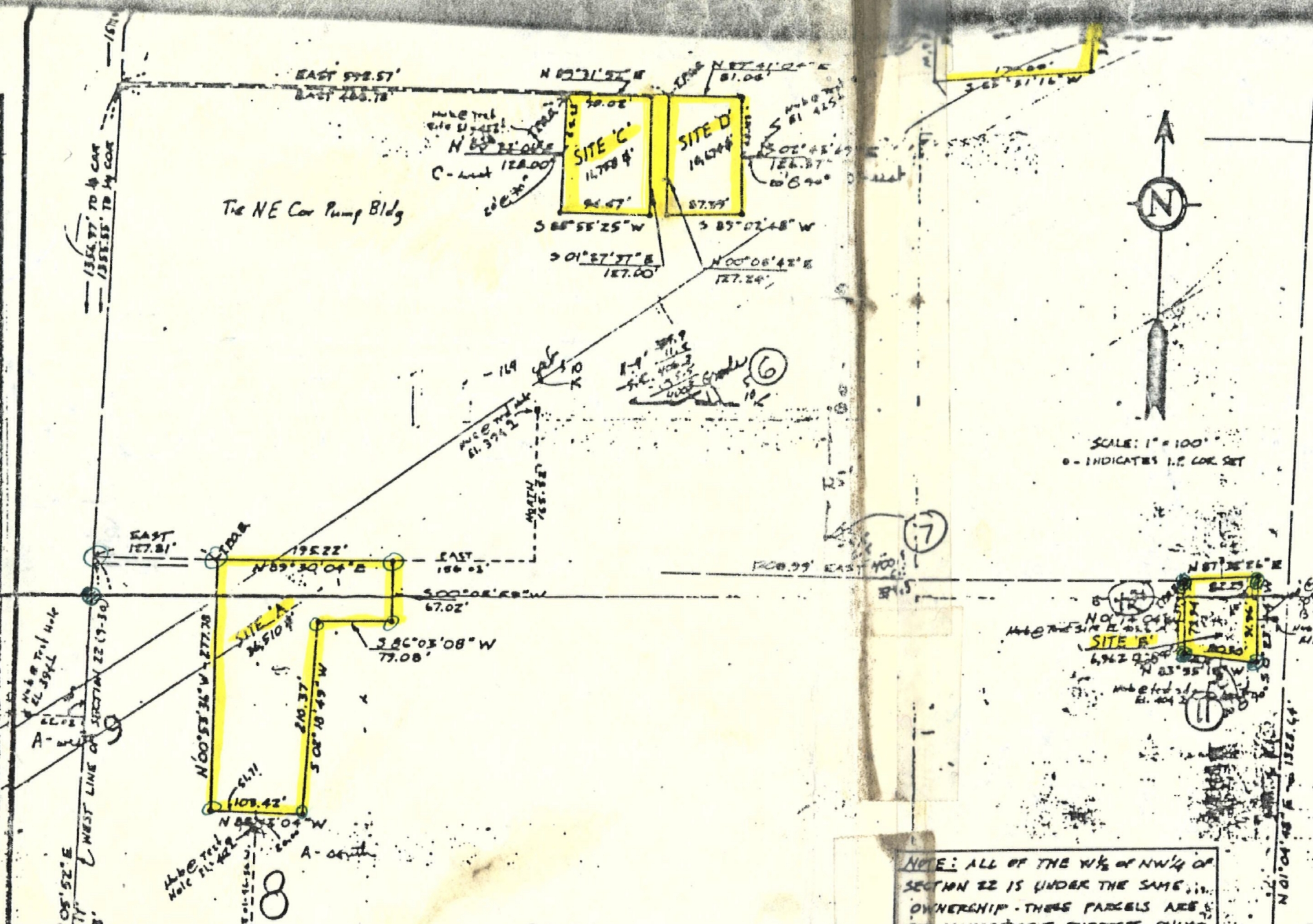

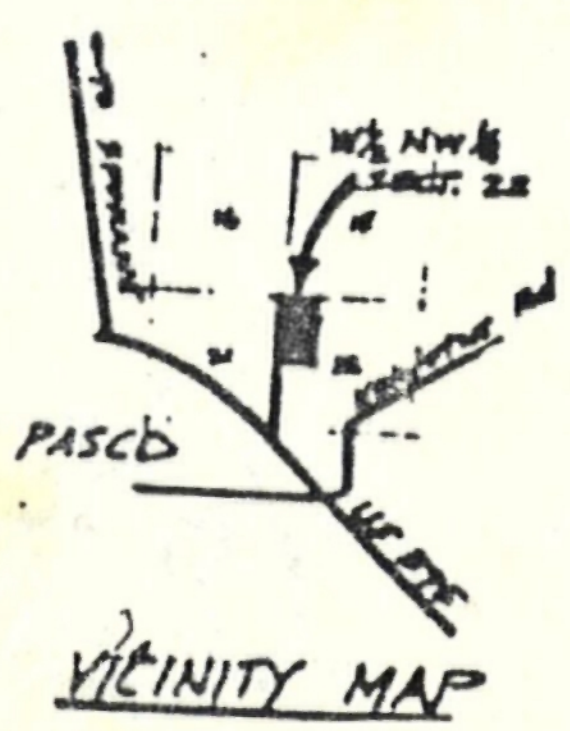

1355.55
849.3
406.2

1577.9
1355.5
222.4

7.0
2.7
4.3

6.9
4.8
2.1

#1 SE¼ of SW¼ Sect 15
2,3,6 SW¼ of NW¼ Sect 22
7,8,9
4,5 NW¼ of NW¼ Sect 22

Monument well #1
5.9.7 + 4.4
6.22 - 2.3.7

ENGINEER'S CERTIFICATE

THIS MAP CORRECTLY REPRESENTS A SURVEY MADE UNDER MY DIRECT SUPERVISION IN CONFORMANCE WITH THE SURVEY RECORDING ACT, CHAPTER 50, LAWS OF 1973, AT THE REQUEST OF RESOURCE RECOVERY, Inc. IN JUNE 1980

Allen D Stanley
ALLEN D. STANLEY WASH. REG. No. 7890

6-5-80
DATE

AUDITOR'S CERTIFICATE

FILED FOR RECORD THIS 16 DAY OF JUNE, 1980, AT 2:16 P.M., IN BOOK 1 OF SURVEYS AT PAGE 272 AT THE REQUEST OF ______________.

FRANKLIN COUNTY AUDITOR

FEE No. #02472

DESCRIPTIONS

THE FOLLOWING DISPOSAL SITES ARE ALL LOCATED IN THE W½ OF THE NW¼ OF SECTION 22, T. 9 N., R. 30 E., W.M., FRANKLIN COUNTY, WASHINGTON, MORE PARTICULARLY DESCRIBED AS FOLLOWS:

SITE 'A'

COMMENCING AT THE WEST ¼ CORNER OF SAID SECTION 22; THENCE N 01°05'52"E, ALONG THE WEST LINE OF SAID SECTION 22, A DISTANCE OF 849.53 FT.; THENCE EAST 137.81 FT. TO THE TRUE POINT OF BEGINNING; THENCE N 89°30'04"E A DISTANCE OF 195.22 FT.; THENCE S 00°05'59"W A DISTANCE OF 67.02 FT.; THENCE S 86°03'08"W A DISTANCE OF 79.08 FT.; THENCE S 02°18'49"W A DISTANCE OF 210.37 FT.; THENCE N 88°13'04"W A DISTANCE OF 103.42 FT.; THENCE N 0°53'36"W A DISTANCE OF 277.78 FT. TO THE TRUE POINT OF BEGINNING.

CONTAINING 36,510 SQ.FT. MORE OR LESS.

SITE 'B'

COMMENCING AT THE WEST ¼ CORNER OF SAID SECTION 22; THENCE N 01°05'52"E, ALONG THE WEST LINE OF SAID SECTION 22, A DISTANCE OF 644.17 FT.; THENCE EAST 1208.99 FT. TO THE TRUE POINT OF BEGINNING; THENCE N 87°32'26"E A DISTANCE OF 82.29 FT.; THENCE S 00°53'44"W A DISTANCE OF 91.96 FT.; THENCE N 83°55'18"W A DISTANCE OF 80.30 FT.; THENCE N 01°14'06"W A DISTANCE OF 79.94 FT. TO THE TRUE POINT OF BEGINNING.

CONTAINING 6,762 SQ.FT. MORE OR LESS

SITE 'C'

COMMENCING AT THE WEST ¼ CORNER OF SAID SECTION 22; THENCE N 01°05'52"E, ALONG THE WEST LINE OF SAID SECTION 22, A DISTANCE OF 1355.55 FT.; THENCE EAST 486.78 FT. TO THE TRUE POINT OF BEGINNING; THENCE N 89°31'52"E A DISTANCE OF 90.02 FT.; THENCE S 01°27'37"E A DISTANCE OF 127.00 FT.; THENCE S 88°55'25"W A DISTANCE OF 94.47 FT.; THENCE N 00°32'06"E A DISTANCE OF 128.00 FT. TO THE TRUE POINT OF BEGINNING.

CONTAINING 11,758 SQ FT. MORE OR LESS

SITE 'D'

COMMENCING AT THE WEST ¼ CORNER OF SAID SECTION 22; THENCE N 01°05'52"E, ALONG THE WEST LINE OF SAID SECTION 22, A DISTANCE OF 1356.37 FT.; THENCE EAST 598.57 FT. TO THE TRUE POINT OF BEGINNING; THENCE N 87°41'04"E A DISTANCE OF 81.04 FT.; THENCE S 02°43'49"E A DISTANCE OF 126.37 FT.; THENCE S 89°02'48"W A DISTANCE OF 87.39 FT.; THENCE N 00°08'42"E A DISTANCE OF 127.24 FT. TO THE TRUE POINT OF BEGINNING.

CONTAINING 10,674 SQ.FT. MORE OR LESS

SITE 'E'

COMMENCING AT THE WEST ¼ CORNER OF SAID SECTION 22; THENCE N 01°05'52"E, ALONG THE WEST LINE OF SAID SECTION 22, A DISTANCE OF 1577.93 FT.; THENCE EAST 883.57 FT. TO THE TRUE POINT OF BEGINNING; THENCE N 87°15'19"E A DISTANCE OF 179.86 FT.; THENCE S 01°30'10"E A DISTANCE OF 180.23 FT.; THENCE S 85°31'16"W A DISTANCE OF 170.85 FT.; THENCE N 04°40'16"W A DISTANCE OF 185.48 FT. TO THE TRUE POINT OF BEGINNING.

CONTAINING 32,050 SQ.FT. MORE OR LESS

1313 W. Clark

(509) 547-6021

USEPA SF
1452480

A.D. STANLEY & ASSOCIATES INC.
CONSULTING ENGINEERS
LAND SURVEYORS
PASCO, WASHINGTON

35280



82.30
359 60
87.15
272.45
E
3.23
2.16
1.08
2.15
5.90
4.20
2.50
3.40
555
6.00
4.46
290
310
865
180.0
98.5
81.5
18.6 by tape
to 883.6
N
2.60
1.585
0.57
2.03
180
23
3.00
2.08
1.17
1.83
2.00
1.30+
0.605
1.395
170.8
140.0
30.8
519
433
349
170
509
420.5
334
175
500
318
182
loosen vert
fine vert
394
300
206
188
650
557
465
82
185.2
3.00
1.98
0.96
2.04
204
185.5
2665
166
066
200
510
420.5
331
279
640
537
433.5
207
600
5.185
4.37
1.63
470
345
222
248
207
489
455
34
125
370
316
262
108
1357.0
849.5
607.5
370
322.5
275
95
488.0
432
377.5
110.5
470
405.5
344
126
6000
5565
5435
865
6000
5570
506
94
3.00
2.60
2.20
80
6.00
5.875
4.73
127
6000
536
472
128
3.000
2.87
1.73
127
N
89-41
0°19'180
90°
90°27'
270°08'
0°57'
65
88°55
3.00
2.575
2.4
86
90 11 32
90°11'32"
Eeast
Esouth
87 21
276.5
213.0
149.5
127.0
600.0
508.5
416.0
184
520.0 cos x
422
324.5
195.5
Jim
525-7196
7000
5620
424
276
V-17
500
451
403
97
°90 81 53
91°35
686
500
988
700
283
out to B
140 - 140
265 - 405
283 - 688
265 - 953
188 - 1141
68 1209
to 1209
600 - 336
336
265
350
280
212
139
300
139
140
59
68
89 45 88
883.6
tan x
883.6
1°5"
123.1