1.5

"Rite in the Rain"®
WEATHERPROOF

Book 1 of 3 CC1

TRANSIT

NOTEBOOK NO. 301

Pasco Sanitary Landfill
March 1987
F10-8701-04

USEPA SF
1452409

DISTANCES FROM SIDE STAKES FOR CROSS-SECTIONING
Roadway of any Width. Side Slopes 1½ to 1.

In the figure below: opposite 7 under "Cut or Fill" and under .3 read 11.0, the distance out from the side stake at left. Also, opposite 11 under "Cut or Fill" and under .1 read 16.7. the distance out from the side stake at right.

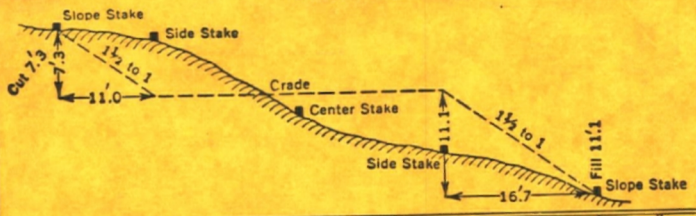

Cut or Fill	0	.1	.2	.3	.4	.5	.6	.7	.8	.9	Cut or Fill
	Distance out from Side or Shoulder Stake										
0	0.0	0.2	0.3	0.5	0.6	0.8	0.9	1.1	1.2	1.4	0
1	1.5	1.7	1.8	2.0	2.1	2.3	2.4	2.6	2.7	2.9	1
2	3.0	3.2	3.3	3.5	3.6	3.8	3.9	4.1	4.2	4.4	2
3	4.5	4.7	4.8	5.0	5.1	5.3	5.4	5.6	5.7	5.9	3
4	6.0	6.2	6.3	6.5	6.6	6.8	6.9	7.1	7.2	7.4	4
5	7.5	7.7	7.8	8.0	8.1	8.3	8.4	8.6	8.7	8.9	5
6	9.0	9.2	9.3	9.5	9.6	9.8	9.9	10.1	10.2	10.4	6
7	10.5	10.7	10.8	11.0	11.1	11.3	11.4	11.6	11.7	11.9	7
8	12.0	12.2	12.3	12.5	12.6	12.8	12.9	13.1	13.2	13.4	8
9	13.5	13.7	13.8	14.0	14.1	14.3	14.4	14.6	14.7	14.9	9
10	15.0	15.2	15.3	15.5	15.6	15.8	15.9	16.1	16.2	16.4	10
11	16.5	16.7	16.8	17.0	17.1	17.3	17.4	17.6	17.7	17.9	11
12	18.0	18.2	18.3	18.5	18.6	18.8	18.9	19.1	19.2	19.4	12
13	19.5	19.7	19.8	20.0	20.1	20.3	20.4	20.6	20.7	20.9	13
14	21.0	21.2	21.3	21.5	21.6	21.8	21.9	22.1	22.2	22.4	14
15	22.5	22.7	22.8	23.0	23.1	23.3	23.4	23.6	23.7	23.9	15
16	24.0	24.2	24.3	24.5	24.6	24.8	24.9	25.1	25.2	25.4	16
17	25.5	25.7	25.8	26.0	26.1	26.3	26.4	26.6	26.7	26.9	17
18	27.0	27.2	27.3	27.5	27.6	27.8	27.9	28.1	28.2	28.4	18
19	28.5	28.7	28.8	29.0	29.1	29.3	29.4	29.6	29.7	29.9	19
20	30.0	30.2	30.3	30.5	30.6	30.8	30.9	31.1	31.2	31.4	20
21	31.5	31.7	31.8	32.0	32.1	32.3	32.4	32.6	32.7	32.9	21
22	33.0	33.2	33.3	33.5	33.6	38.8	33.9	34.1	34.2	34.4	22
23	34.5	34.7	34.8	35.0	35.1	35.3	35.4	35.6	35.7	35.9	23
24	36.0	36.2	36.3	36.5	36.6	36.8	36.9	37.1	37.2	37.4	24
25	37.5	37.7	37.8	38.0	38.1	38.3	38.4	38.6	38.7	38.9	25
26	39.0	39.2	39.3	39.5	39.6	39.8	39.9	40.1	40.2	40.4	26
27	40.5	40.7	40.8	41.0	41.1	41.3	41.4	41.6	41.7	41.9	27
28	42.0	42.2	42.3	42.5	42.6	42.8	42.9	43.1	43.2	43.4	28
29	43.5	43.7	43.8	44.0	44.1	44.3	44.4	44.6	44.7	44.9	29
30	45.0	45.2	45.3	45.5	45.6	45.8	45.9	46.1	46.2	46.4	30
31	46.5	46.7	46.8	47.0	47.1	47.3	47.4	47.6	47.7	47.9	31
32	48.0	48.2	48.3	48.5	48.6	48.8	48.9	49.1	49.2	49.4	32
33	49.5	49.7	49.8	50.0	50.1	50.3	50.4	50.6	50.7	50.9	33
34	51.0	51.2	51.3	51.5	51.6	51.8	51.9	52.1	52.2	52.4	34
35	52.5	52.7	52.8	53.0	53.1	53.3	53.4	53.6	53.7	53.9	35
36	54.0	54.2	54.3	54.5	54.6	54.8	54.9	55.1	55.2	55.4	36
37	55.5	55.7	55.8	56.0	56.1	56.3	56.4	56.6	56.7	56.9	37
38	57.0	57.2	57.3	57.5	57.6	57.8	57.9	58.1	58.2	58.4	38
39	58.5	58.7	58.8	59.0	59.1	59.3	59.4	59.6	59.7	59.9	39
40	60.0	60.2	60.3	60.5	60.6	60.8	60.9	61.1	61.2	61.4	40

Began 1015 3-17-87 CC3
EE1

1026. (1 gal)	Temp	15.3	cond	pH
1036 5 gal		15.3	550	7.5

JUB control ~~50~~ 50' 3 3/4"
1143 17" stickup

1150 begin pumping
will purge 12 gallons
well depth is assumed to be 70 ft. total depth

1300 finished JUB1

1457

44.48 → SWL EE4

1500 begin pump

16.4 7.5

(430 ours)

3gal = 1515

↑

3/18/87 Arrived on site
Clear
Labled bottles
calibrated Inst.

pH meter

7 pH	std	Read	6.98
4 pH	"	"	4.02
10 pH	"	"	9.89

Cond no' stds -

HNU

Span gas 40 ppm
7.7 read 40 ppm

3/30/87

The following was done to identify investigation derived wastes:

~~EE~~ Labels were attached w/ clear tape to each drum containing purge water:

EXAMPLE on next page

The purge volumes were recorded as 2 gallons over the final purge volume to account for additional volume accumulated during the sampling procedures.

WORK COMPLETED BY:

ecology and environment, inc.
108 SOUTH WASHINGTON, SUITE 302,
SEATTLE, WASHINGTON 98104

PASCO LANDFILL, WA
March 19, 1987

EE2 : purge volume 15 gal

EE3 : purge volume 16.5 gal

NOTE: Sequential # not included on label.

Sequence #	Well #	Purge vol on label, gal	
~~EE~~ 1	EE 1	14	1
2	JUB control well	14	
3	EE 4	17	2
4	EE5	14	
5	EE6	20	3
6	EE7	20	
7	EE8	19	4
8	EE9	11.5	
9	JUB4	14	5
10	JUB3	16	6
11	JUB 1	17	7
12	EE3	16.5	8
13	JUB2	17.5	
14	EE2	15	9

# of drums

hrs			12	12	10	
	M	T	W	Th	F	S
L.C.	10	10	14	12		3
MA	Sun 2 10	9	14	12		
S.N.	9	10	14	12		

TRIGONOMETRIC FORMULÆ

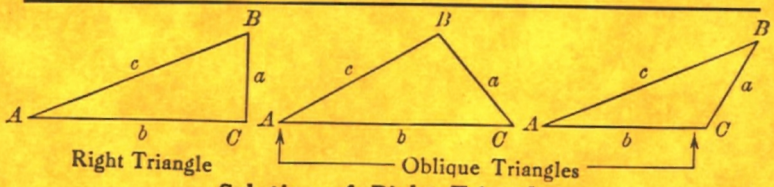

Solution of Right Triangles

For Angle A. $\sin = \frac{a}{c}$, $\cos = \frac{b}{c}$, $\tan = \frac{a}{b}$, $\cot = \frac{b}{a}$, $\sec = \frac{c}{b}$, $\operatorname{cosec} = \frac{c}{a}$

Given	Required	
a, b	A, B, c	$\tan A = \frac{a}{b} = \cot B,\ c = \sqrt{a^2 + b^2} = a\sqrt{1 + \frac{b^2}{a^2}}$
a, c	A, B, b	$\sin A = \frac{a}{c} = \cos B,\ b = \sqrt{(c+a)(c-a)} = c\sqrt{1 - \frac{a^2}{c^2}}$
A, a	B, b, c	$B = 90° - A,\ b = a \cot A,\ c = \frac{a}{\sin A}.$
A, b	B, a, c	$B = 90° - A,\ a = b \tan A,\ c = \frac{b}{\cos A}.$
A, c	B, a, b	$B = 90° - A,\ a = c \sin A,\ b = c \cos A,$

44
34
57

Solution of Oblique Triangles

Given	Required	
A, B, a	b, c, C	$b = \frac{a \sin B}{\sin A},\ C = 180° - (A + B),\ c = \frac{a \sin C}{\sin A}$
A, a, b	B, c, C	$\sin B = \frac{b \sin A}{a},\ C = 180° - (A + B),\ c = \frac{a \sin C}{\sin A}$
a, b, C	A, B, c	$A + B = 180° - C,\ \tan \frac{1}{2}(A - B) = \frac{(a-b)\tan \frac{1}{2}(A+B)}{a+b},$ $c = \frac{a \sin C}{\sin A}$
a, b, c	A, B, C	$s = \frac{a+b+c}{2},\ \sin \frac{1}{2}A = \sqrt{\frac{(s-b)(s-c)}{b\,c}},$ $\sin \frac{1}{2}B = \sqrt{\frac{(s-a)(s-c)}{a\,c}},\ C = 180° - (A + B)$
a, b, c	Area	$s = \frac{a+b+c}{2},\ \text{area} = \sqrt{s(s-a)(s-b)(s-c)}$
A, b, c	Area	$\text{area} = \frac{b\,c \sin A}{2}$
A, B, C, a	Area	$\text{area} = \frac{a^2 \sin B \sin C}{2 \sin A}$

10
10
12
12
10
3

REDUCTION TO HORIZONTAL

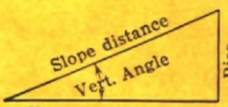

Horizontal distance = Slope distance multiplied by the cosine of the vertical angle. Thus: slope distance = 319.4 ft. Vert. angle = 5° 10′. From Table, Page IX. cos 5° 10′ = .9959. Horizontal distance = 319.4 × .9959 = 318.09 ft.
Horizontal distance also = Slope distance minus slope distance times (1 − cosine of vertical angle). With the same figures as in the preceding example, the following result is obtained. Cosine 5° 10′ = .9959. 1 − .9959 = .0041. 319.4 × .0041 = 1.31. 319.4 − 1.31 = 318.09 ft.

When the rise is known, the horizontal distance is approximately:—the slope distance less the square of the rise divided by twice the slope distance. Thus: rise = 14 ft., slope distance = 302.6 ft. Horizontal distance $= 302.6 - \frac{14 \times 14}{2 \times 302.6} = 302.6 - 0.32 = 302.28$ ft.

MADE IN U. S. A.

a product of

J. L. DARLING CORPORATION

TACOMA, WASHINGTON 98421 U.S.A.