AA-19
1.1.2
No Date

Based on actual site visit

1. re survey zone & monument all corners

Zone CD 6 sample pts - vertical drilling

all screens set to catch uppermost surface of GW ranges screen length = ft

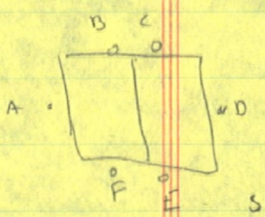

tree diagram

soil (α) 0, 10, 20, 30, 40, 50, 60, 70 pts A, B, C, D, E, & F 48 jars

(β) composite $\overbrace{0+10+20+30}^{S}$, $\overbrace{40+50+60+70}^{D}$ pts A, B, C, D, E, F 12 jars

(γ) composite all 6-S A+B+C+D+E+F 2 jars

(δ) composite all 6-D A+B+C+D+E+F

(ε) water - sample (A, B, C, D, E, F) should represent entire screened region

can be accomplished by pumping slowly & pump tube up tube to surface with equal time at all depths. water composite (ξ) — A+B+C+D+E+F

3 samples

BKgd wells 6 wells vertical drilling

same type work as CD for α and β and ε

2 soils 1 water

6 samples

H well

same as G well

2 soils 1 water

USEPA SF
1439627

Zone B 4 sample pts vertical drilling

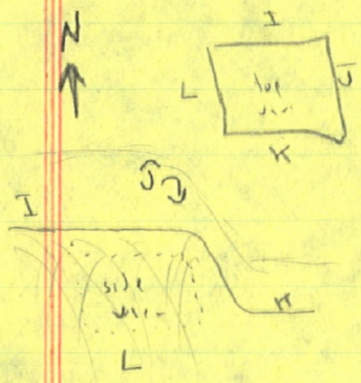

starting pts for drilling - in relation to drums varies between I, J, K, & L

K is ≈ 15 ft below I

J & L vary in distance below I (0 to 15')

sample from GW level up

i.e. at 0'GW, 10*, 20*, 30*, 40*, 50*, 60*, 70*

Knowing that J, K, & L may be

missing uppermost samples

samples work α, β, γ, δ, ϵ, and ζ
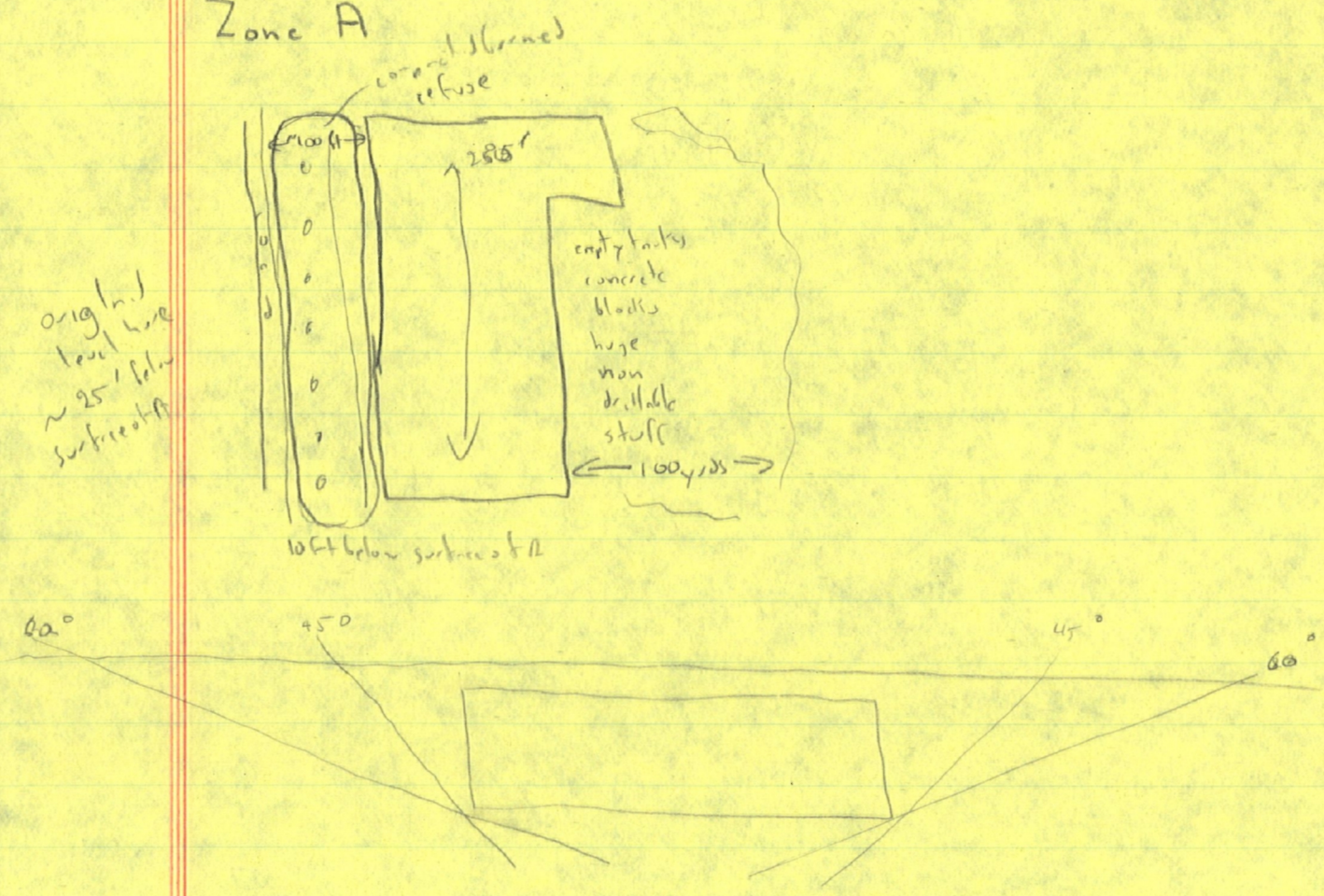
Zone A